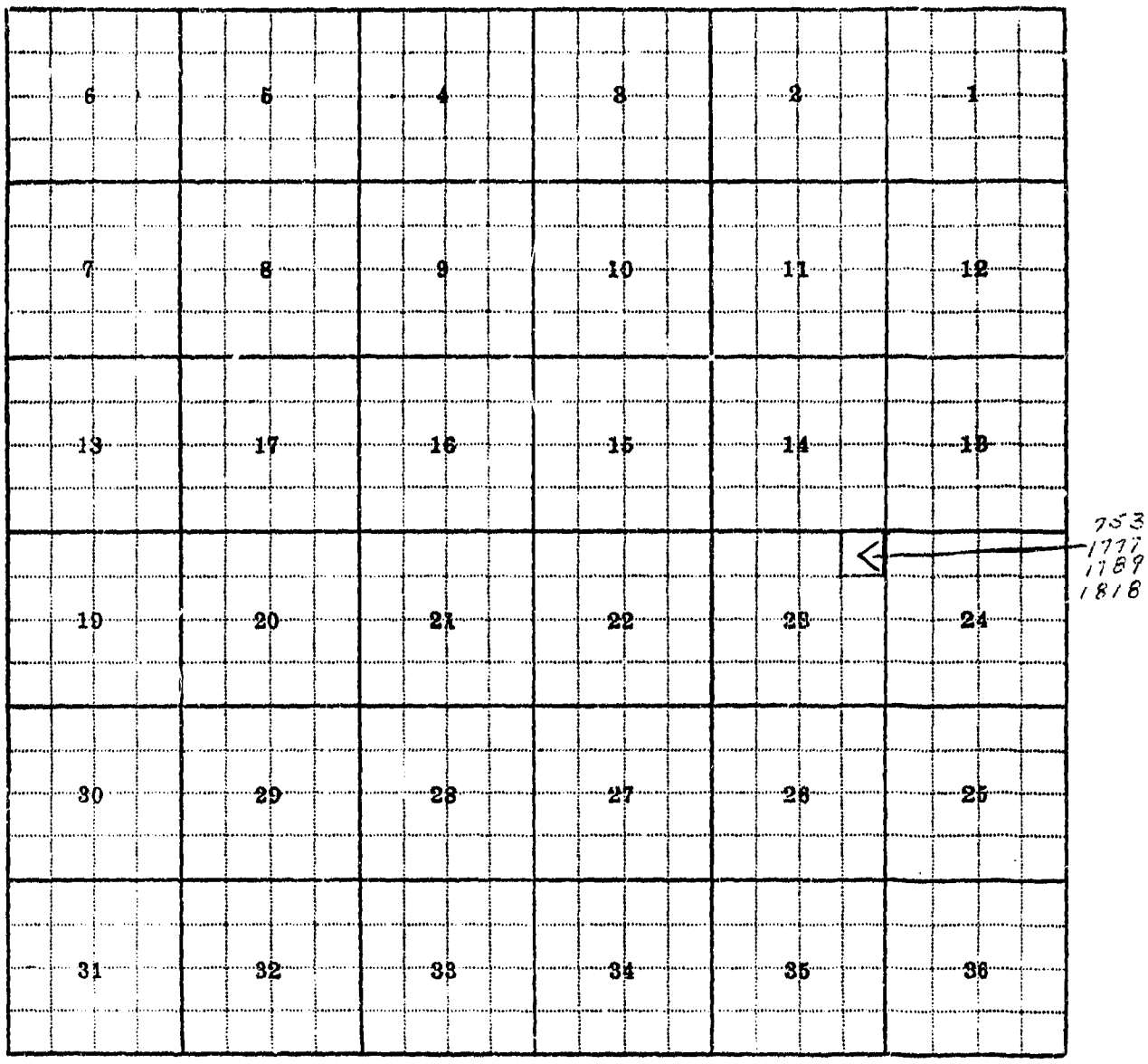

Land Ownership

F-1-A—5M—

County Madison

Farm Checked: Date 7-24-53

By Dave Pouliot

STATE OF MONTANA
STATE ENGINEERS OFFICE
Water Resources Survey

T 9S R 1W Plat No. 94

Photo No. I-43, I-42

Legal Land Owner Norman & Edgar Stewart Address None shown

Operator Address

Water is delivered by:— 1. Private System; 2. Ditch Company; 3. State Project; 4. Federal Project; 5. Irrigation District

App. No. Decree No.	NAME OF APPROPRIATOR TO WHOM DECREED	NAME OF STREAM	Date App. Date Priority	Miner's Inches	In Use	NAME OF DITCH (Water Delivered By)	No.	R/F	Present Irr. Acres	Irrigable Acres
A-2123	Albra B. Stalcup	Wolf Creek	9-26-16	480	Stock					
A-2127	Thos. K. Toothaker	Wolf Creek	11-26-19	260	Stock					
		DRY								

NOTE: R—Denotes Regular Irrigation. F—Flood Irrigation.

Adequate Supply: Yes..... No..... Explain.....

Remarks.....

.....River Basin .....

Also in: Plat No..... Twp..... Rge.....	Plat No..... Twp..... Rge.....	Plat No..... Twp..... Rge.....
Plat No..... Twp..... Rge.....	Plat No..... Twp..... Rge.....	Plat No..... Twp..... Rge.....

Information From:

Field Survey

6	5	4	3	2	1
7	8	9	10	11	12
18	17	16	15	14	13
19	20	21	22	23	24
30	29	28	27	26	25
31	32	33	34	35	36

Land Ownership

F-1-A--9M--

County Madison

Farm Checked: Date 7-23-53

By Bob Peter

Legal Land Owner U. S. A. Address

Operator Address

STATE OF MONTANA
STATE ENGINEERS OFFICE
Water Resources Survey

T 9S R 1W Plat No. 94

Photo No. I-42, I-43, I-44

Water is delivered by— 1. Private System; 2. Ditch Company; 3. State Project; 4. Federal Project; 5. Irrigation District

App. No. Decree No.	NAME OF APPROPRIATOR TO WHOM DECREED	NAME OF STREAM	Date App. Date Priority	Miner's Inches	In Use	NAME OF DITCH (Water Delivered By)	No.	R/F	Present Irr. Acres	Irrigable Acres
	SEE REMARKS									

NOTE: R—Denotes Regular Irrigation. F—Flood Irrigation.

Adequate Supply: Yes No Explain

Remarks

Holt uses all water in Trail Creek. Klatt uses all water in Wall Creek. Balance would be only stock and could only be carried thru Lichte-Fisher Ditch.

River Basin

Also in: Plat No. Twp. Rge.	Plat No. Twp. Rge.	Plat No. Twp. Rge.
Plat No. Twp. Rge.	Plat No. Twp. Rge.	Plat No. Twp. Rge.

Information From:

Field Survey-Klatt-Holt

6	5	4	3	2	1
7	8	9	10	11	12
18	17	16	15	14	13
19	20	21	22	23	24
30	29	28	27	26	25
31	32	33	34	35	36

Land Ownership

95
9S 1E

F-1-A -5M-

County Madison

Farm Checked: Date 7-24-53

By Dave Poulliot

STATE OF MONTANA
STATE ENGINEERS OFFICE
Water Resources Survey

T. 9S R. 1E Plat No. 95

Photo No. J-41, J-42

Legal Land Owner Margaret Armitage Address Cameron, Montana

Operator Address

Water is delivered by:— 1. Private System; 2. Ditch Company; 3. State Project; 4. Federal Project; 5. Irrigation District

App. No. Decree No.	NAME OF APPROPRIATOR TO WHOM DECREED	NAME OF STREAM	Date App. Date Priority	Miner's Inches	In Use	NAME OF DITCH (Water Delivered By)	No.	R/F	Present Irr. Acres	Irrigable Acres
A-482	Rommel J. Armitage	Corral Creek	6-98	150	OK Stock	Stock Water only				
D-268	Geo. Armitage &	Wolf Creek	6-6-98	160)		Armitage	1	R	471	150
	Daniel Clancy		5-16-04	100)	OK					
			5-24-10	160)						
D-278	Chas. A. Kanouse	Wolf Creek	7-31-08	80	OK Stock	Stock Water only				
D-279	Margaret T. Knouse	Wolf Creek	7-31-08	80	OK Stock	Stock Water only.				

NOTE: R—Denotes Regular Irrigation. F—Flood Irrigation.

Adequate Supply: Yes. X No. Explain

Remarks

Margaret Armitage is sole owner of above Decreed rights.

River Basin

Also in: Plat No. Twp. Rge.	Plat No. Twp. Rge.	Plat No. Twp. Rge.
Plat No. Twp. Rge.	Plat No. Twp. Rge.	Plat No. Twp. Rge.

Information From:

Margaret Armitage

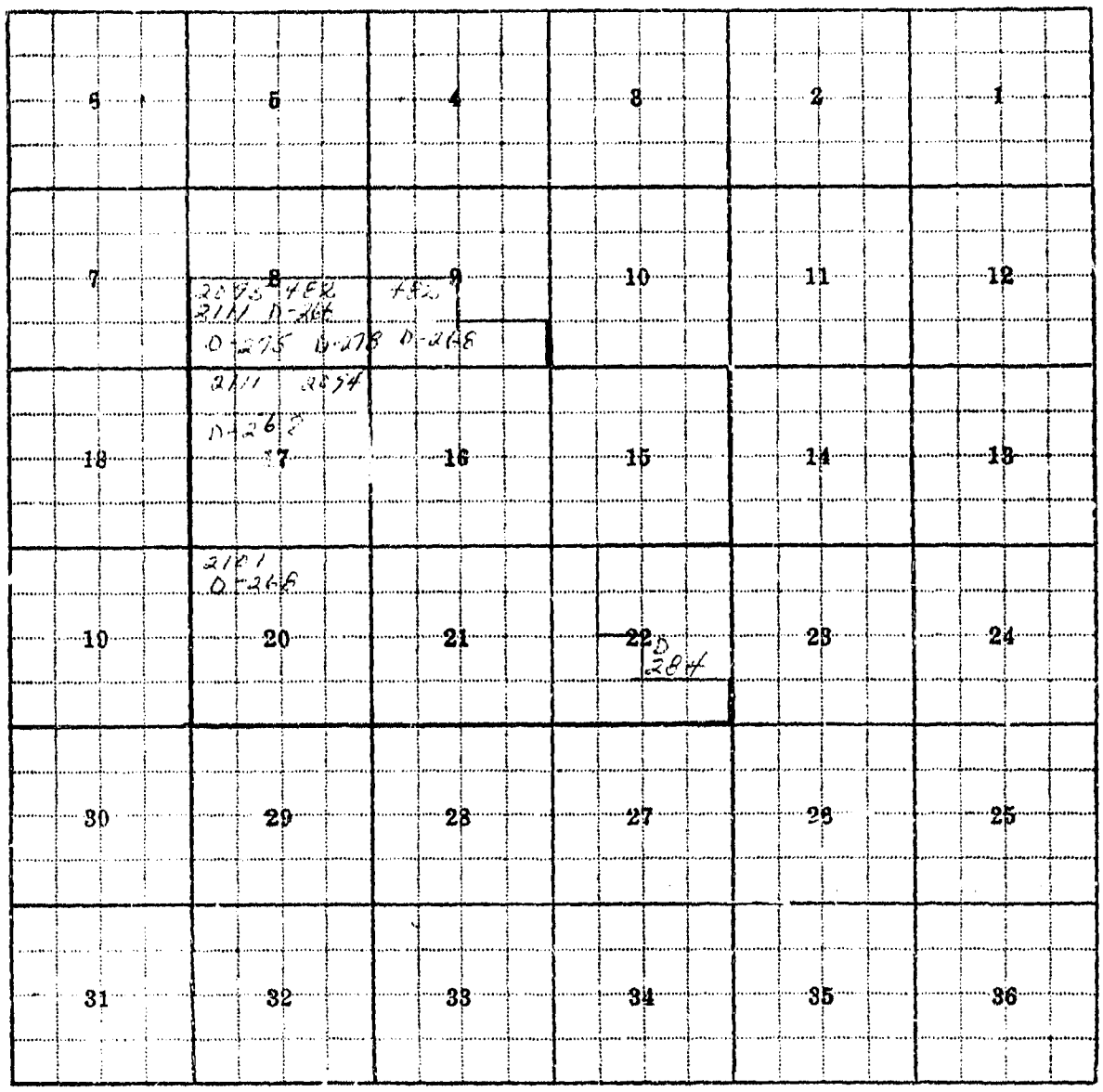

Land Ownership .....

F-1-A-5M-

County Madison

T 9S R 1E Plat No. 95

STATE OF MONTANA
STATE ENGINEERS OFFICE
Water Resources Survey

Farm Checked: Date 7-24-53

Photo No. J-41

By Dave Pouliot

Legal Land Owner Wm. K. Armitage Address Cameron, Montana

Operator Address

Water is delivered by:— 1. Private System; 2. Ditch Company; 3. State Project; 4. Federal Project; 5. Irrigation District

App. No. Decree No.	NAME OF APPROPRIATOR TO WHOM DECREED	NAME OF STREAM	Date App. Date Priority	Miner's Inches	In Use	NAME OF DITCH (Water Delivered By)	No.	R/F	Present Irr. Acres	Irrigable Acres
D-286	U. P. Willett	Wolf Creek	7-31-98	120	Stock					
D-279	Margaret Kanouse	Wolf Creek	7-31-08	100	Stock					
		STOCK								
		NO IRRIGATION								

NOTE: R—Denotes Regular Irrigation. F—Flood Irrigation.

Adequate Supply: Yes ..... No ..... Explain .....

Remarks

No irrigation on this land D-286 & D-279 used for stock.

River Basin

Also in: Plat No. ..... Twp. ..... Rge.	Plat No. ..... Twp. ..... Rge.	Plat No. ..... Twp. ..... Rge. .....
Plat No. ..... Twp. ..... Rge.	Plat No. ..... Twp. ..... Rge.	Plat No. ..... Twp. ..... Rge. .....

Information From:

Mrs. Armitage

6 (FEE 2111 D-3E6)	5	4	3	2	1
7 (2111)	8	9	10	11	12
18 (2104 2111)	17	16	15	14	13
19	20	21	22	23	24
30 (2114 D-279)	29 (D-270)	28	27	26	25
31	32	33	34	35	36

Land Ownership

r-1-A—5M—

County Madison

Farm Checked: Date 7-23-53

By Dave Pouliot

STATE OF MONTANA
STATE ENGINEERS OFFICE
Water Resources Survey

T 9S R 1E Plat No. 95

Photo No. J-43

Legal Land Owner Butler Development Co. Address

Operator Chuck Aaberg Address Ennis, Montana

Water is delivered by:— 1. Private System; 2. Ditch Company; 3. State Project; 4. Federal Project; 5. Irrigation District

App. No. Decree No.	NAME OF APPROPRIATOR TO WHOM DECREED	NAME OF STREAM	Date App. Date Priority	Miner's Inches	In Use	NAME OF DITCH (Water Delivered By)	No.	R/F	Present Irr. Acres	Irrigable Acres
D-269	Salve Bue	Wolf Creek	4-10-13	160	Stock					
	Salve Bue	Wolf Creek	5-27-15	80	Stock					
	Salve Bue	Wolf Creek	4-1-19	25	Stock					
		SEE REMARKS								
		NO IRRIGATION								

NOTE: R—Denotes Regular Irrigation. F—Flood Irrigation.

Adequate Supply: Yes ..... No ..... Explain .....

Remarks

No irrigation - D-269 used for stock water only.

River Basin

Also in: Plat No. Twp. Rge.	Plat No. Twp. Rge.	Plat No. Twp. Rge.
Plat No. Twp. Rge.	Plat No. Twp. Rge.	Plat No. Twp. Rge.

Information From:

Chuck Aaberg

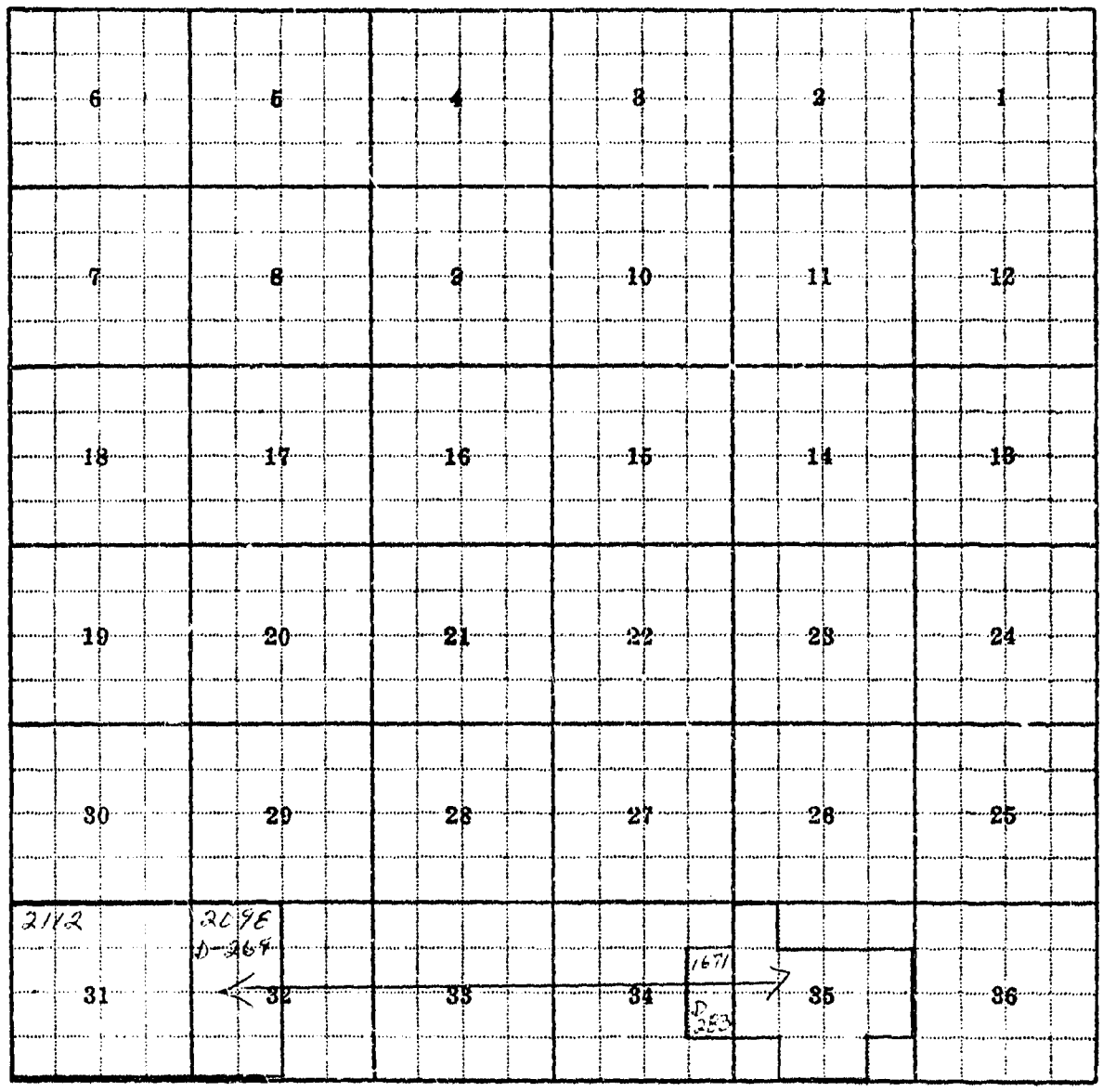

Land Ownership

F-1-A—5M—

County Madison

Farm Checked: Date 7-24-53

By Dave Pouliot

STATE OF MONTANA
STATE ENGINEERS OFFICE
Water Resources Survey

T 9S R 1E Plat No. 95

Photo No. J-42

Legal Land Owner Clark Bros. Address Cameron, Montana

Operator Address

Water is delivered by:-- 1. Private System; 2. Ditch Company; 3. State Project; 4. Federal Project; 5. Irrigation District

App. No. Decree No.	NAME OF APPROPRIATOR TO WHOM DECREED	NAME OF STREAM	Date App. Date Priority	Miner's Inches	In Use	NAME OF DITCH (Water Delivered By)	No.	R/F	Present Irr. Acres	Irrigable Acres
		STOCK								

NOTE: R—Denotes Regular Irrigation. F—Flood Irrigation.

Adequate Supply: Yes ..... No ..... Explain .....

Remarks .....

River Basin .....

Also in: Plat No. ..... Twp. ..... Rge.	Plat No. ..... Twp. ..... Rge.	Plat No. ..... Twp. ..... Rge. .....
Plat No. ..... Twp. ..... Rge.	Plat No. ..... Twp. ..... Rge.	Plat No. ..... Twp. ..... Rge. .....

Information From:

Field

6	5	4	3	2	1
7	8	9	10	11	12
18	17	16	15	14	13
19	20	21	22	23	24
30	29	28	27	26	25
31	32	33	34 1611	35	36

Land Ownership

F-1-A--5M--

County Madison

Farm Checked: Date 7-29-53

By Dave Bouliot

STATE OF MONTANA
STATE ENGINEERS OFFICE
Water Resources Survey

T 9S R 1E Plat No. 95

Photo No. J-41

Legal Land Owner Marian Cummings Address Cameron, Montana

Operator Address

Water is delivered by:— (1) Private System; 2. Ditch Company; 3. State Project; 4. Federal Project; 5. Irrigation District

App. No. Decree No.	NAME OF APPROPRIATOR TO WHOM DECREED	NAME OF STREAM	Date App. Date Priority	Miner's Inches	In Use	NAME OF DITCH (Water Delivered By)	No.	R/F	Present Irr. Acres	Irrigable Acres
A-484	Mabel L. Herndon	Corral Creek	4-18-10	40	Ok	Cummings	1	R	40	0
A-485	Rodney B. Herndon	Corral Creek	2-28-06	160	OK					
D-274*	Olive Henslee	Wolf Creek	9-26-07	80	OK	Hensley	1	R	167	70
	Olive Henslee	Wolf Creek	9-26-07	80	OK					
	Olive Henslee	Wolf Creek	5-1-19	200	OK					

NOTE: R—Denotes Regular Irrigation. F—Flood Irrigation.

Adequate Supply: Yes ..... No X Explain

Remarks

*Marian Cummings is sole owner of D-274.

River Basin

Also in: Plat No. Twp. Rge.	Plat No. Twp. Rge.	Plat No. Twp. Rge.
Plat No. Twp. Rge.	Plat No. Twp. Rge.	Plat No. Twp. Rge.

Information From:

Mrs. Cummings

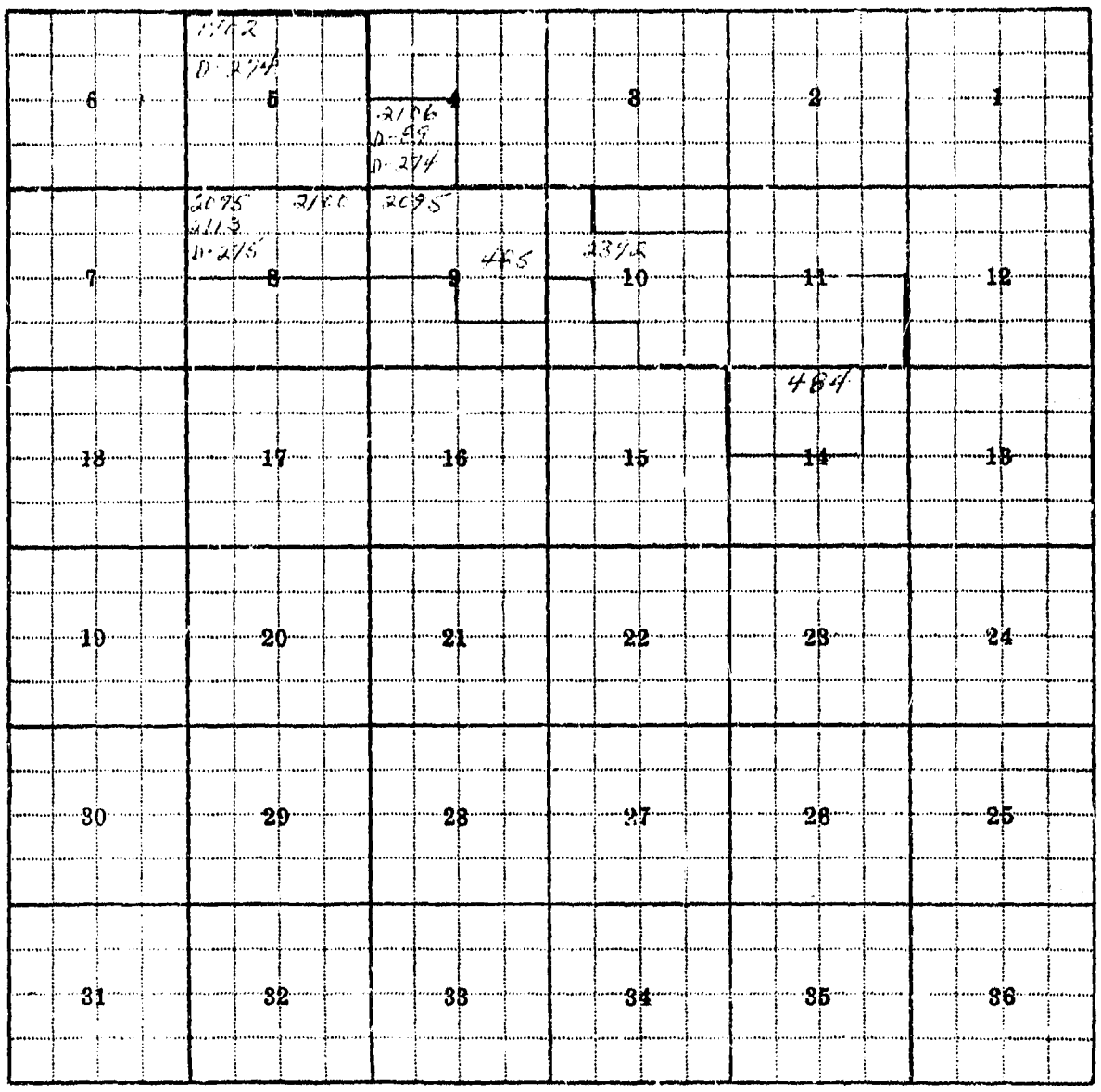

Land Ownership

F-1-A—5M—

County Madison

Farm Checked: Date 7-24-53

By Dave Pouliot

STATE OF MONTANA
STATE ENGINEERS OFFICE
Water Resources Survey

T 9S R 1E Plat No. 95

Photo No. J-42

Legal Land Owner Harrison Kiser Address Cameron, Montana

Operator Address

Water is delivered by:— 1. Private System; 2. Ditch Company; 3. State Project; 4. Federal Project; 5. Irrigation District

App. No. Decree No.	NAME OF APPROPRIATOR TO WHOM DECREED	NAME OF STREAM	Date App. Date Priority	Miner's Inches	In Use	NAME OF DITCH (Water Delivered By)	No.	R/F	Present Irr. Acres	Irrigable Acres
2392	David E. Clark	Willow Springs	5-15-12	25	Stock					
		STOCK								

NOTE: R—Denotes Regular Irrigation. F—Flood Irrigation.

Adequate Supply: Yes ..... No ..... Explain

Remarks

River Basin

Also in: Plat No. Twp. Rge.	Plat No. Twp. Rge.	Plat No. Twp. Rge.
Plat No. Twp. Rge.	Plat No. Twp. Rge.	Plat No. Twp. Rge.

Information From:

Field

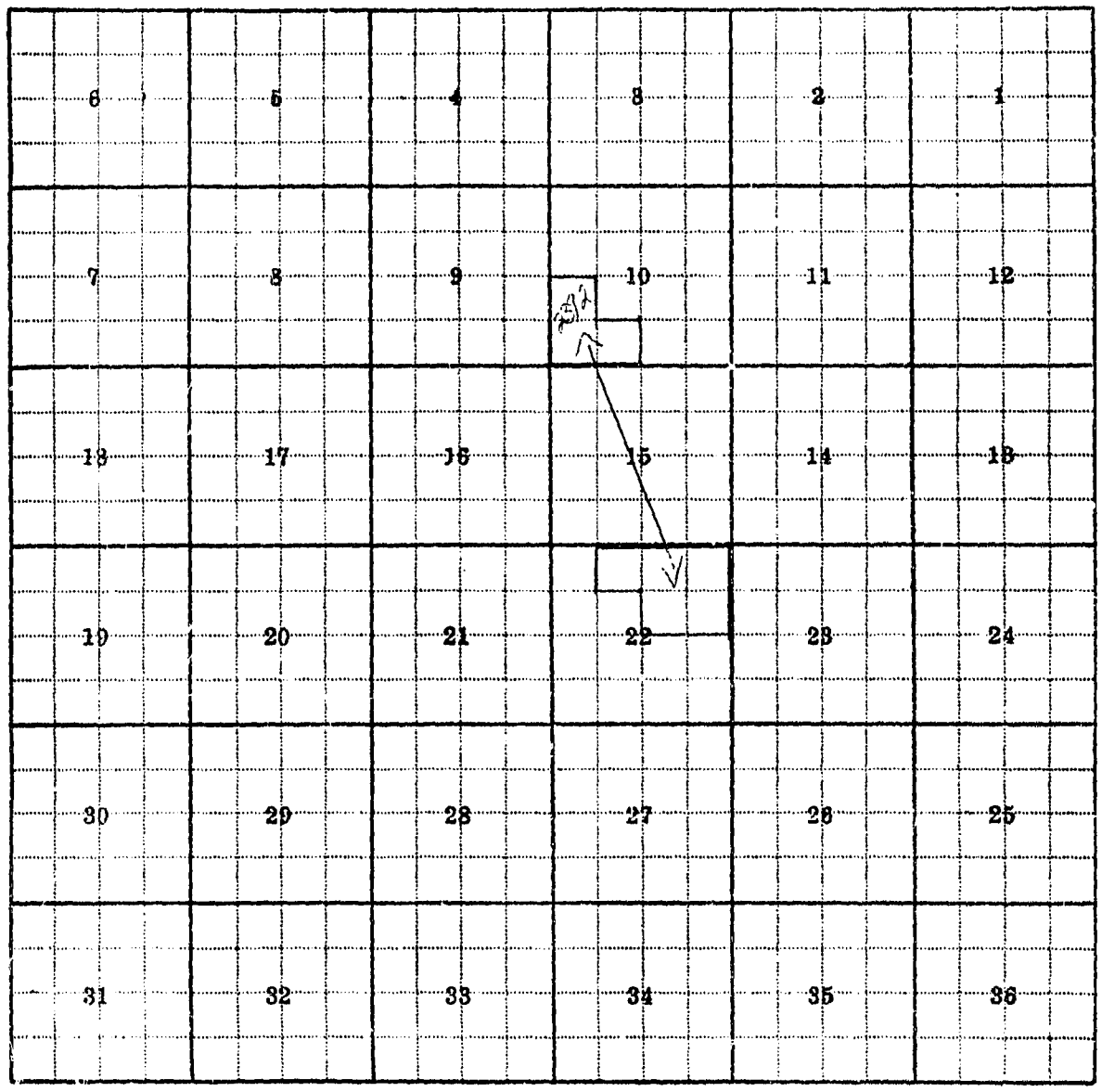

Land Ownership

F-1-A—5M—

County Madison

Farm Checked: Date 7-24-53

By Dave Pouliot

STATE OF MONTANA
STATE ENGINEERS OFFICE
Water Resources Survey

T 9S R 1E Plat No. 95

Photo No. J-42

Legal Land Owner Jas. N. Lockridge Address Cameron, Montana

Operator Address

Water is delivered by:— 1. Private System; 2. Ditch Company; 3. State Project; 4. Federal Project; 5. Irrigation District

App. No. Decree No.	NAME OF APPROPRIATOR TO WHOM DECREED	NAME OF STREAM	Date App. Date Priority	Miner's Inches	In Use	NAME OF DITCH (Water Delivered By)	No.	R/F	Present Irr. Acres	Irrigable Acres
D-281	J. N. Lockridge	Wolf Creek	5-23-04	60	Stock					
		STOCK								

NOTE: R—Denotes Regular Irrigation. F—Flood Irrigation.

Adequate Supply: Yes No Explain

Remarks

River Basin

Also in: Plat No. Twp. Rge.	Plat No. Twp. Rge.	Plat No. Twp. Rge.
Plat No. Twp. Rge.	Plat No. Twp. Rge.	Plat No. Twp. Rge.

Information From:

Field

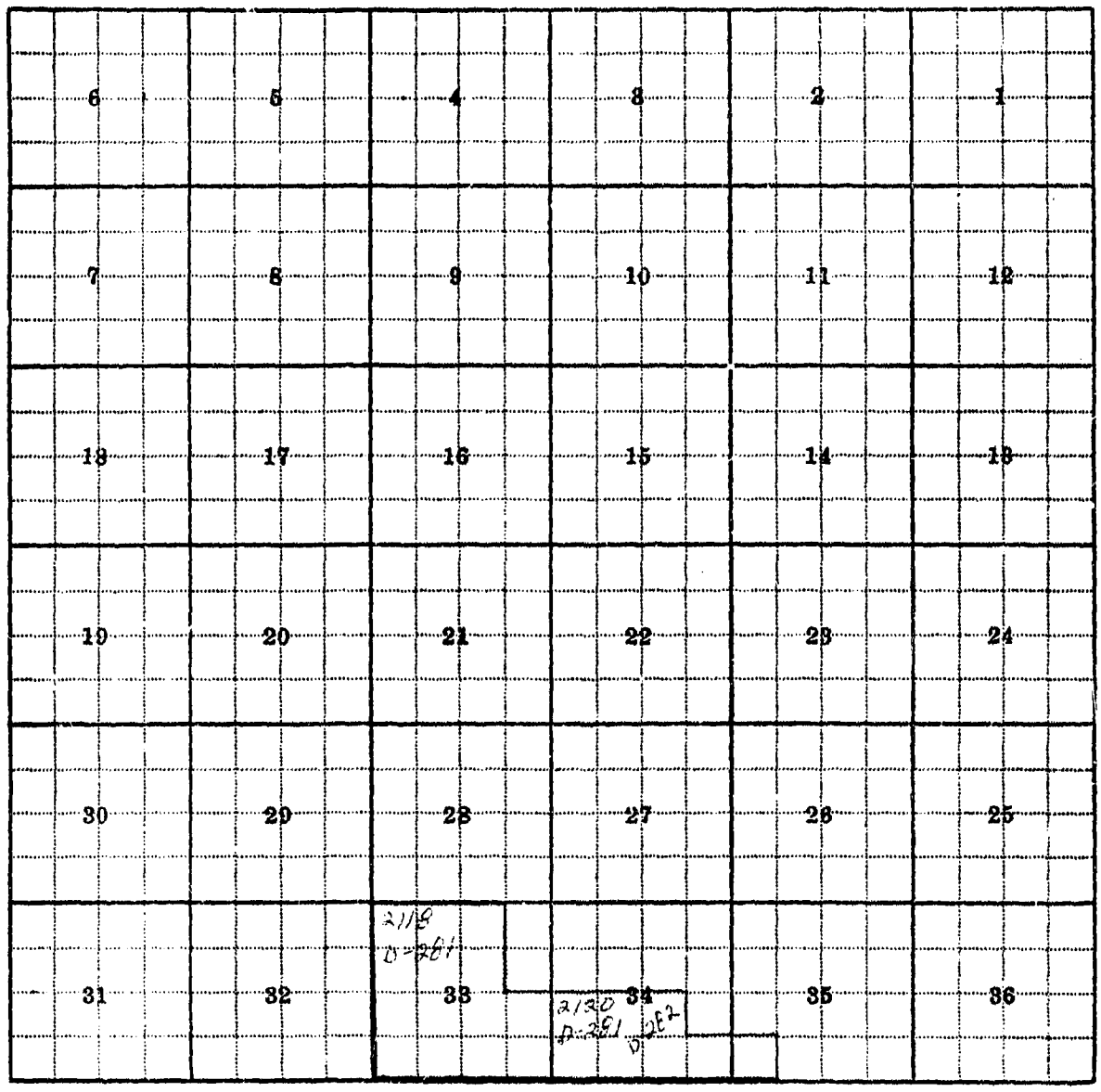

Land Ownership

F-1-A—5M—

County Madison

Farm Checked: Date 7-31-53

By Dave Poulliot

STATE OF MONTANA
STATE ENGINEERS OFFICE
Water Resources Survey

T. 9S R. 1E Plat No. 95

Photo No. J-40, J-41

Legal Land Owner Clarice Nelson Address Cameron, Montana

Operator Address

Water is delivered by:— 1. Private System; 2. Ditch Company; 3. State Project; 4. Federal Project; 5. Irrigation District

App. No. Decree No.	NAME OF APPROPRIATOR TO WHOM DECREED	NAME OF STREAM	Date App. Date Priority	Miner's Inches	In Use	NAME OF DITCH (Water Delivered By)	No.	R/F	Present Irr. Acres	Irrigable Acres
*D-89	Christian Dappen	Indian Creek	6-1-99	40	OK	Chris Dappin	1	R	Stock	225
	Christian Dappen	Indian Creek	6-1-07	100	OK					

NOTE: R—Denotes Regular Irrigation. F—Flood Irrigation.

Adequate Supply: Yes ..... No X Explain Not after July 15th used for stock only in last few years.

Remarks *Clarice Nelson is sole owner of D-89.

River Basin

Also in: Plat No. Twp. Rge.	Plat No. Twp. Rge.	Plat No. Twp. Rge.
Plat No. Twp. Rge.	Plat No. Twp. Rge.	Plat No. Twp. Rge.

Information From:

Jean Etchemendy

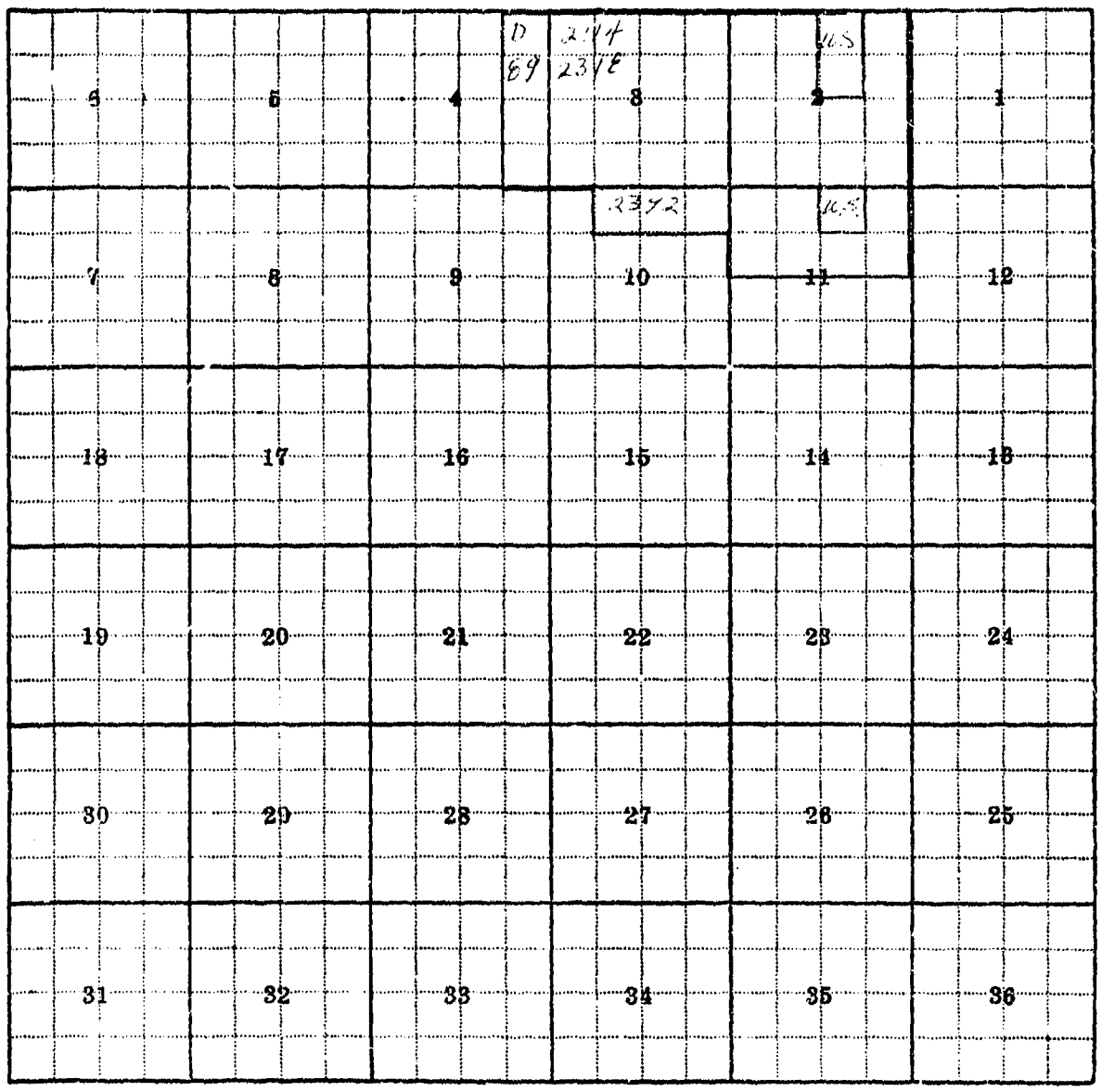

Land Ownership

F-1-A--5M--

County Madison

Farm Checked: Date 7-31-53

By Dave Pouliot

STATE OF MONTANA
STATE ENGINEERS OFFICE
Water Resources Survey

T 9S R 1E Plat No. 95

Photo No. J-42

Legal Land Owner Aroma Neville Address Cameron, Montana

Operator Address

Water is delivered by:— 1. Private System; 2. Ditch Company; 3. State Project; 4. Federal Project; 5. Irrigation District

App. No. Decre. No.	NAME OF APPROPRIATOR TO WHOM DECREED	NAME OF STREAM	Date App. Date Priority	Miner's Inches	In Use	NAME OF DITCH (Water Delivered By)	No.	R/F	Present Irr. Acres	Irrigable Acres
811	Aroma Neville	Corral Creek (S.F.)	4-3-12	6000	Stock					
		STOCK								
		NO IRRIGATION								

NOTE: R—Denotes Regular Irrigation. F—Flood Irrigation.

Adequate Supply: Yes No Explain

Remarks No irrigation.

River Basin

Also in: Plat No. Twp. Rge.	Plat No. Twp. Rge.	Plat No. Twp. Rge.
Plat No. Twp. Rge.	Plat No. Twp. Rge.	Plat No. Twp. Rge.

Information From:

Field

6	5	4	3	2	1
7	8	9	10	11	12
18	17	16	15	14	13
19	20	21	22	23	24
30	29	28	27	26	25
31	32	33	34	35	36

Land Ownership

F-1-A—5M—

County Madison

Farm Checked: Date 7-24-53

By Dave Pouliot

STATE OF MONTANA
STATE ENGINEERS OFFICE
Water Resources Survey

T 9S R 1E Plat No. 95

Photo No. J-42

Legal Land Owner Frank Pearson Address Cameron, Montana

Operator Address

Water is delivered by:— (1.) Private System; 2. Ditch Company; 3. State Project; 4. Federal Project; 5. Irrigation District

App. No. Decree No.	NAME OF APPROPRIATOR TO WHOM DECREED	NAME OF STREAM	Date App. Date Priority	Miner's Inches	In Use	NAME OF DITCH (Water Delivered By)	No.	R/F	Present Irr. Acres	Irrigable Acres
A-1279	Nat J. Davis	Pearson Creek	5-1-16	150	OK	Pearson Ditch	1	R)	15	0
A-1671	J. L. Pearson	Spring Creek	6-1-98	120	OK	Pearson Ditch	1	R)		
D-270)	Nat J. Davis	Wolf Creek	8-15-11	160	OK	Pearson Ditch	1	R	50	0
D-271)	Wiley Davis	Wolf Creek	10-21-09	80	OK					
D-272)	Lewis Dionne	Wolf Creek	10-21-09	80	OK					
D-273)	Emil Hedrick	Wolf Creek	8-25-11	160	OK					
D-283)	Jos. L. Pearson	Wolf Creek	6-15-02	160	OK					
2510*	Harry A. Pearson	Unnamed Spring	12-18-09	80	Stock					

NOTE: R—Denotes Regular Irrigation. F—Flood Irrigation.

Adequate Supply: Yes ..... No X Explain Not after July 15th.

Remarks

*Frank Pearson is sole owner of above decreed rights.

River Basin

Also in:	Plat No.	Twp.	Rge.	Plat No.	Twp.	Rge.	Plat No.	Twp.	Rge.
	Plat No.	Twp.	Rge.	Plat No.	Twp.	Rge.	Plat No.	Twp.	Rge.

Information From:

Frank Pearson



Land Ownership

F-1-A-5M—

County Madison

Farm Checked: Date 7-24-53

By Dave Poulict

STATE OF MONTANA
STATE ENGINEERS OFFICE
Water Resources Survey

T 9S R 1E Plat No. 95

Photo No. I-43

Legal Land Owner Norman & Edgar Stewart Address Cameron, Montana

Operator Address

Water is delivered by:— 1. Private System; 2. Ditch Company; 3. State Project; 4. Federal Project; 5. Irrigation District

App. No. Decree No.	NAME OF APPROPRIATOR TO WHOM DECREED	NAME OF STREAM	Date App. Date Priority	Miner's Inches	In Use	NAME OF DITCH (Water Delivered By)	No.	R/F	Present Irr. Acres	Irrigable Acres
D-284	Wm. Reints	Wolf Creek	10-21-09	240	Stock					
		STOCK								
		NO IRRIGATION								

NOTE: R—Denotes Regular Irrigation. F—Flood Irrigation.

Adequate Supply: Yes ..... No ..... Explain .....

Remarks

No irrigation, water used at present for stock only.

River Basin

Also in: Plat No. ..... Twp. ..... Rge.	Plat No. ..... Twp. ..... Rge.	Plat No. ..... Twp. ..... Rge. .....
Plat No. ..... Twp. ..... Rge.	Plat No. ..... Twp. ..... Rge.	Plat No. ..... Twp. ..... Rge. .....

Information From:

None Shown

6	5	4	3	2	1
7	8	9	10	11	12
2164 2150 18 2122 D-287	17	16	15	14	13
19	20	21	22	23	24
30	29	28	27	26	25
31	32	33	34	35	36

Land Ownership .....

F-1-A—5M—

County Madison

Farm Checked: Date 7-31-52

By Dave Pouliot

STATE OF MONTANA
STATE ENGINEERS OFFICE
Water Resources Survey

T 9S R 1E Plat No. 95

Photo No. I-43

Legal Land Owner Lambert Studer est. Address Cameron, Montana

Operator Address

Water is delivered by:— 1. Private System; 2. Ditch Company; 3. State Project; 4. Federal Project; 5. Irrigation District

App. No. Decree No.	NAME OF APPROPRIATOR TO WHOM DECREED	NAME OF STREAM	Date App. Date Priority	Miner's Inches	In Use	NAME OF DITCH (Water Delivered By)	No.	R/F	Present Irr. Acres	Irrigable Acres
D-280	A. C. Kelly guardian	Wolf Creek	12-5-11	80	Stock					
		STOCK								

NOTE: R—Denotes Regular Irrigation. F—Flood Irrigation.

Adequate Supply: Yes ..... No ..... Explain

Remarks

River Basin

Also in: Plat No. Twp. Rge.	Plat No. Twp. Rge.	Plat No. Twp. Rge.
Plat No. Twp. Rge.	Plat No. Twp. Rge.	Plat No. Twp. Rge.

Information From: None Shown

D-680

6 #87 2114 2125	5	4	3	2	1
7	8	9	10	11	12
18	17	16	15	14	13
19	20	21	22	23	24
30	29	28	27	26	25
31	32	33	34	35	36

Land Ownership

F-1-A—5M—

County Madison

Farm Checked: Date 7-31-53

By Dave Pouliot

STATE OF MONTANA
STATE ENGINEERS OFFICE
Water Resources Survey

T 9S R 1E Plat No. 95

Photo No. I-43

Legal Land Owner Norman Studer et al Address Cameron, Montana

Operator Address

Water is delivered by:— 1. Private System; 2. Ditch Company; 3. State Project; 4. Federal Project; 5. Irrigation District

App. No. Decree No.	NAME OF APPROPRIATOR TO WHOM DECREED	NAME OF STREAM	Date App. Date Priority	Miner's Inches	In Use	NAME OF DITCH (Water Delivered By)	No.	R/F	Present Irr. Acres	Irrigable Acres
D-282	Margaret McAtee	Wolf Creek	12-5-11	80	Stock					
		STOCK								

NOTE: R—Denotes Regular Irrigation. F—Flood Irrigation.

Adequate Supply: Yes No Explain

Remarks

River Basin

Also in: Plat No. Twp. Rge.	Plat No. Twp. Rge.	Plat No. Twp. Rge.
Plat No. Twp. Rge.	Plat No. Twp. Rge.	Plat No. Twp. Rge.

Information From:

Mr. McAtee

6	5	4	3	2	1
7	8	9	10	11	12
18	17	16	15	14	13
19	20	21	22	23	24
30	29	28	27	26	25
31	32	33	34	35	36

2-14
2-35
-126
D-282

Land Ownership

F-1-A-5M-

County Madison

Farm Checked: Date 10-21-53

By Bob Peter

STATE OF MONTANA
STATE ENGINEERS OFFICE
Water Resources Survey

T 10S R 5W Plat No. 98

Photo No. 2-175, 2-176, 2-177, 2-178, 2-157, 2-158, 2-159, 2-160, 2-161, 2-162

Legal Land Owner Peter H. Anderson Address Sheridan, Montana

Operator Address

Water is delivered by:— (1.) Private System; 2. Ditch Company; (3.) State Project; 4. Federal Project; 5. Irrigation District

App. No. Decree No.	NAME OF APPROPRIATOR TO WHOM DECREED	NAME OF STREAM	Date App. Date Priority	Miner's Inches	In Use	NAME OF DITCH (Water Delivered By)	No.	R/F	Present Irr. Acres	Irrigable Acres
A-571	Mads O. Anderson	Dry Hollow Creek	2-19-16	320	Stock					
A-570	Mads O. Anderson	Dry Hollow Creek	4-5-11	320	Stock					
A-569	Mads O. Anderson	Dry Hollow Creek	5-8-09	320	Stock					
A-1485	Peter H. Anderson	West Fork Ruby	9-3-28	200	Yes	Anderson Ditches)				
D-544	Peter H. Anderson	Robb Creek	10-1-12	320	Yes	Anderson Ditches)	1	R	85	0
			11-1-12	160	Yes					
			10-1-15	80	Yes					
		Robb Creek, Morey Ditch	10-1-15	120	Yes					
D-520	RRWUA			250 AF		Anderson Ditches)	3			

NOTE: R—Denotes Regular Irrigation. F—Flood Irrigation.

Adequate Supply: Yes X No Explain

Remarks

Has ditch at head of Robb Creek comes from West Fork of Ruby. High water in Ruby and run off from hillside.

River Basin

Also in: Plat No. 99 Twp. 10S Rge. 4W	Plat No. 82 Twp. 8S Rge. 4W	Plat No. 72 Twp. 7S Rge. 4W
Plat No. 91 Twp. 9S Rge. 4W	Plat No. 71 Twp. 7S Rge. 5W	Plat No. Twp. Rge.

Information From:

Peter Anderson

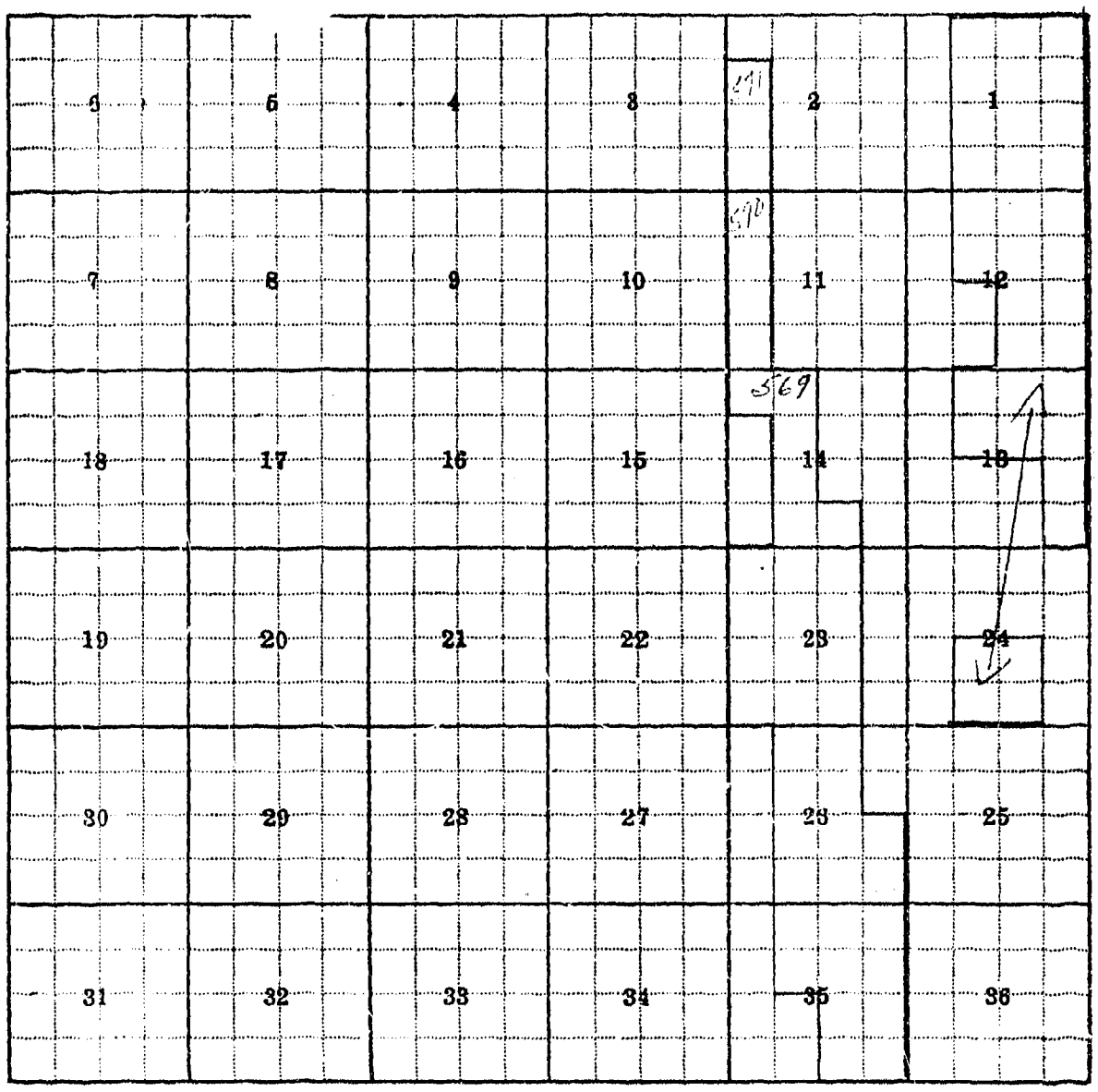

Land Ownership

99
10S 4W

F-1-A-5M-

County Madison

Farm Checked: Date 10-21-53

By Bob Peter

STATE OF MONTANA
STATE ENGINEERS OFFICE
Water Resources Survey

T 10S R 4W Plat No. 99

Photo No. 2-176, 2-177, 2-178, 1-34, 1-35, 1-36, 1-37

Legal Land Owner Peter Anderson Address Sheridan, Montana

Operator Address

Water is delivered by:—(1) Private System; 2. Ditch Company; (3) State Project; 4. Federal Project; 5. Irrigation District

App. No. Decree No.	NAME OF APPROPRIATOR TO WHOM DECREED	NAME OF STREAM	Date App. Date Priority	Miner's Inches	In Use	NAME OF DITCH (Water Delivered By)	No.	R/F	Present Irr. Acres	Irrigable Acres
D-544	Peter H. Anderson	Robb Creek		80		Anderson Ditches	1)	R	49	0
				160						
D-520	RRWUA			250AF		Anderson Ditches	3)			

NOTE: R—Denotes Regular Irrigation. F—Flood Irrigation.

Adequate Supply: Yes X No Explain

Remarks

250 A. F. Water

River Basin

Also in:								
Plat No. 98	Twp. 10S	Rge. 5W	Plat No. 82	Twp. 8S	Rge. 4W	Plat No. 72	Twp. 7S	Rge. 4W
Plat No. 91	Twp. 9S	Rge. 4W	Plat No. 71	Twp. 7S	Rge. 5W	Plat No.	Twp.	Rge.

Information From:

Peter Anderson

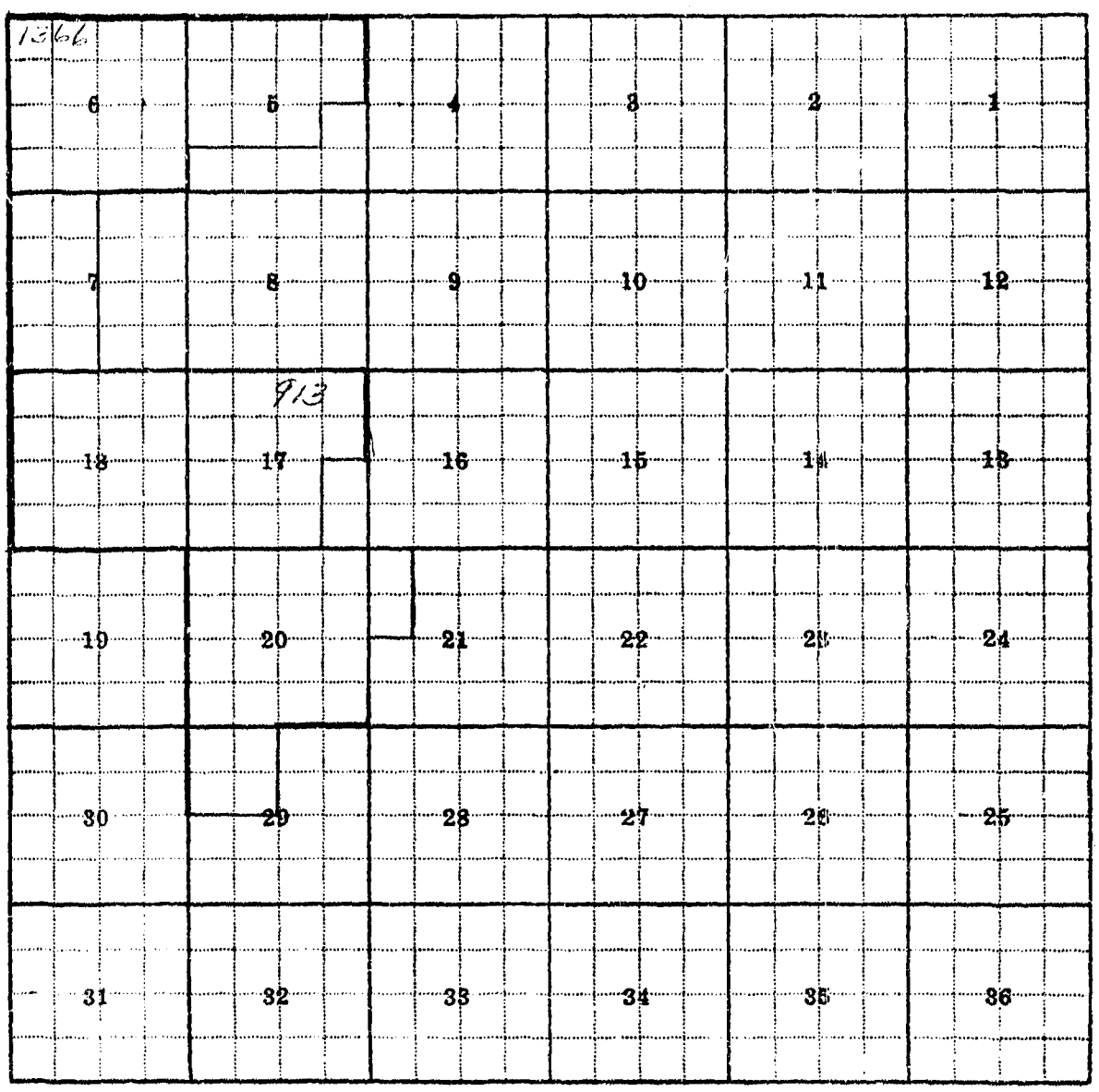

Land Ownership

F-1-A—5M—

County Madison

Farm Checked: Date 10-6-53

By Bob Peter

STATE OF MONTANA
STATE ENGINEERS OFFICE
Water Resources Survey

T. 10S. R. 4W. Plat No 99

Photo No. 2-174, 2-175, 2-17
1-34, 1-45

Legal Land Owner Gilbert Livestock Co. Address Dillon, Montana

Operator Mgr. Earl English Address

Water is delivered by:— (1) Private System; 2. Ditch Company; 3. State Project; 4. Federal Project; 5. Irrigati Distric

App. No. Decree No.	NAME OF APPROPRIATOR TO WHOM DECREED	NAME OF STREAM	Date App. Date Priority	Miner's Inches	In Use	NAME OF DITCH (Water Delivered By)	No.	R/F	Present Irr. Acres	Irrig Acr
D-550	Gilbert Livestock	Ledford Creek	7-93	101		Judge Ditch	1	R	68	0

NOTE: R—Denotes Regular Irrigation. F—Flood Irrigation.

Adequate Supply: Yes X No Explain

Remarks

River Basin

Also in:								
Plat No. 91	Twp. 9S	Rge. 4W	Plat No.	Twp.	Rge.	Plat No.	Twp.	Rge.
Plat No. 82	Twp. 8S	Rge. 4W	Plat No.	Twp.	Rge.	Plat No.	Twp.	Rge.

Information From:
Earl English

6	5	4	3	2	1
7	8	9	10	11	12
18	17	16	15	14	13
19	20	21	22	23	24
30	29	28	27	26	25
31	32	33	34	35	36

Land Ownership.....

102
10S 1W

F-1-A-5M-

County Madison

Farm Checked: Date 7-23-53

By Bob Peter

STATE OF MONTANA
STATE ENGINEERS OFFICE
Water Resources Survey

T 10S R 1W Plat No. 102

Photo No. 1-45

Legal Land Owner Cecil & Ernest Klatt Address Cameron, Montana

Operator Address

Water is delivered by:— (1.) Private System; 2. Ditch Company; 3. State Project; 4. Federal Project; 5. Irrigation District

App. No. Decree No.	NAME OF APPROPRIATOR TO WHOM DECREED	NAME OF STREAM	Date App. Date Priority	Miner's Inches	In Use	NAME OF DITCH (Water Delivered By)	No.	R/F	Present Irr. Acres	Irrigable Acres
A-1805	H. H. Ashley	Wall Creek	7-8-16	320	Yes	Ashley Ditch	1	R	126	
A-1809	Ben H. Lockhart	Wall Creek	9-7-26	160	Yes	Lockhart Ditch	1	R	53	
A-1806	Joe Dauterman	Wall Creek	4-16-15	320	Yes	Williams Ditch	1	R	49	
A-1817	Chas. Williams	Wall Creek	7-10-16	240	Yes	Williams Ditch	1	R		
2825	Geo. W. Smith	Unnamed Spring	3-2-95		Yes					
A-529	Alice M. Nickerson	Curley Bill Creek	1-18-02	280	No-Stock	Old Ditch	1	F		10

NOTE: R—Denotes Regular Irrigation. F—Flood Irrigation.

Adequate Supply: Yes X No Explain

Remarks

River Basin

Also in: Plat No. Twp. Rge.	Plat No. Twp. Rge.	Plat No. Twp. Rge.
Plat No. Twp. Rge.	Plat No. Twp. Rge.	Plat No. Twp. Rge.

Information From: Cecil Klatt

6	5	4	3	2	1
7	8	9	10	11	278 1865 1775 1849 1818 12
18	17	16	15	14	205 1774 1786 13
19	20	21	22	23	2525 1806 1817 24
30	29	28	27	26	1811 25
31	32	33	34	35	36

Land Ownership

F-1-A—5M—

County Madison

T. 10S R. 1W Plat No. 102

STATE OF MONTANA
STATE ENGINEERS OFFICE
Water Resources Survey

Farm Checked: Date 7-23-53

Photo No. H-43, I-44

By Bob Peter

Legal Land Owner Virgil F. Lichte Address Hamilton, Montana

Operator W. D. Holt (buying) Address Cameron, Montana

Water is delivered by:— 1. Private System; 2. Ditch Company; 3. State Project; 4. Federal Project; 5. Irrigation District

App. No. Decree No.	NAME OF APPROPRIATOR TO WHOM DECREED	NAME OF STREAM	Date App. Date Priority	Miner's Inches	In Use	NAME OF DITCH (Water Delivered By)	No.	R/F	Present Irr. Acres	Irrigable Acres
2252	Chas. R. Evans	Fresh Water Spr.	10-4-15	40	Stock					
D-261	Wm. P. Clark	Eng. Geo. (No Channel)	Spr. 13	30	No					
		NO IRRIGATION								

NOTE: R—Denotes Regular Irrigation. F—Flood Irrigation.

Adequate Supply: Yes X No Explain

Remarks

No irrigation this township.

River Basin

Also in: Plat No. Twp. Rge.	Plat No. Twp. Rge.	Plat No. Twp. Rge.
Plat No. Twp. Rge.	Plat No. Twp. Rge.	Plat No. Twp. Rge.

Information From:

W. D. Holt

6	5	4	3	2	1
7	8	9	10	11	12
18	17	16	15	14	13
19	20	21	22	23	24
30	29	28	27	26	25
31	32	33	34	35	36

Land Ownership

F-1-A—5M—

County Madison

Farm Checked: Date 7-23-53

By Bob Peter

STATE OF MONTANA
STATE ENGINEERS OFFICE
Water Resources Survey

T 10S R 1W Plat No. 102

Photo No. I-44, I-45

Legal Land Owner U. S. Address

Operator Address

Water is delivered by:— 1. Private System; 2. Ditch Company; 3. State Project; 4. Federal Project; 5. Irrigation District

App. No. Decree No.	NAME OF APPROPRIATOR TO WHOM DECREED	NAME OF STREAM	Date App. Date Priority	Miner's Inches	In Use	NAME OF DITCH (Water Delivered By)	No.	R/F	Present Irr. Acres	Irrigable Acres
		NO IRRIGATION								

NOTE: R—Denotes Regular Irrigation. F—Flood Irrigation.

Adequate Supply: Yes No Explain

Remarks

No irrigation. This water remaining could only be stock water. Klatt & Holt use all Wall and Trail Creek water. No ditches going to this land.

River Basin

Also in: Plat No. Twp. Rge.	Plat No. Twp. Rge.	Plat No. Twp. Rge.
Plat No. Twp. Rge.	Plat No. Twp. Rge.	Plat No. Twp. Rge.

Information From:

Field Survey

6	5	4	3	2	1 1873 1875 1876
7	8	9	10	11	12
18	17	16	15	14	13 1774 1786 1843
19	20		22	23	24
30	29	28	27	26	25
31	32	33	34	35	36

Land Ownership

103
10S 1E

F-1-A--5M

County Madison

Farm Checked: Date 7-23-53

By Dave Pouliot

STATE OF MONTANA
STATE ENGINEERS OFFICE
Water Resources Survey

T 10S R 1E Plat No. 103

Photo No. J-43, J-44

Legal Land Owner Butler Development Company Address Ennis, Montana

Operator Chuck Aaberg Address

Water is delivered by:— (1) Private System; 2. Ditch Company; 3. State Project; 4. Federal Project; 5. Irrigation District

App. No. Decree No.	NAME OF APPROPRIATOR TO WHOM DECREED	NAME OF STREAM	Date App. Date Priority	Miner's Inches	In Use	NAME OF DITCH (Water Delivered By)	No.	R/F	Present Irr. Acres	Irrigable Acres
D-269	Salve Bue	Wolf Creek	4-10-13	160	Yes	Butler Ditches	1)			
			5-27-16	80	Yes					
			4-1-19	25	Yes					
D-276	Reinholdt Hippe	Wolf Creek	5-1-86	40	Yes	Butler Ditches	1)			
			7-22-09	100	Yes					
D-277	Thomas M. Hodgens	Wolf Creek	8-20-86	720	Yes	Butler Ditches	1)		197	
D-285	Rolla A. Tuttle	Wolf Creek	6-28-13	155	Yes	Butler Ditches	1)			
D-287	May V. S. Yergey	Wolf Creek	8-20-86	120	Yes	Butler Ditches	1)			
			4-1-09	120	Yes					
D-275	Emma S. Hippe	Wolf Creek	6-13-13	42	Yes	Butler Ditches	1)			
D-376	Jacob & Thos. Baker & Joe H. Harper	Moose Creek	10-2-83	1500	Yes	Butler Ditches	1	R	45	
D-377	Eugene Stark	Moose Creek	5-9-85	300	Yes	Butler Ditches	1)	R	302	
1705	Thomas T. Baker et al	Squaw Creek (NF)	7-1-86	2000	Yes	Butler Ditches	1)			

NOTE: R—Denotes Regular Irrigation. F—Flood Irrigation.

(Continued on following page.

Adequate Supply: Yes ..... No ..... Explain .....

Remarks .....

..... River Basin .....

Also in: Plat No. ..... Twp. ..... Rge.	Plat No. ..... Twp. ..... Rge.	Plat No. ..... Twp. ..... Rge. .....
Plat No. ..... Twp. ..... Rge.	Plat No. ..... Twp. ..... Rge.	Plat No. ..... Twp. ..... Rge. .....

Information From: .....

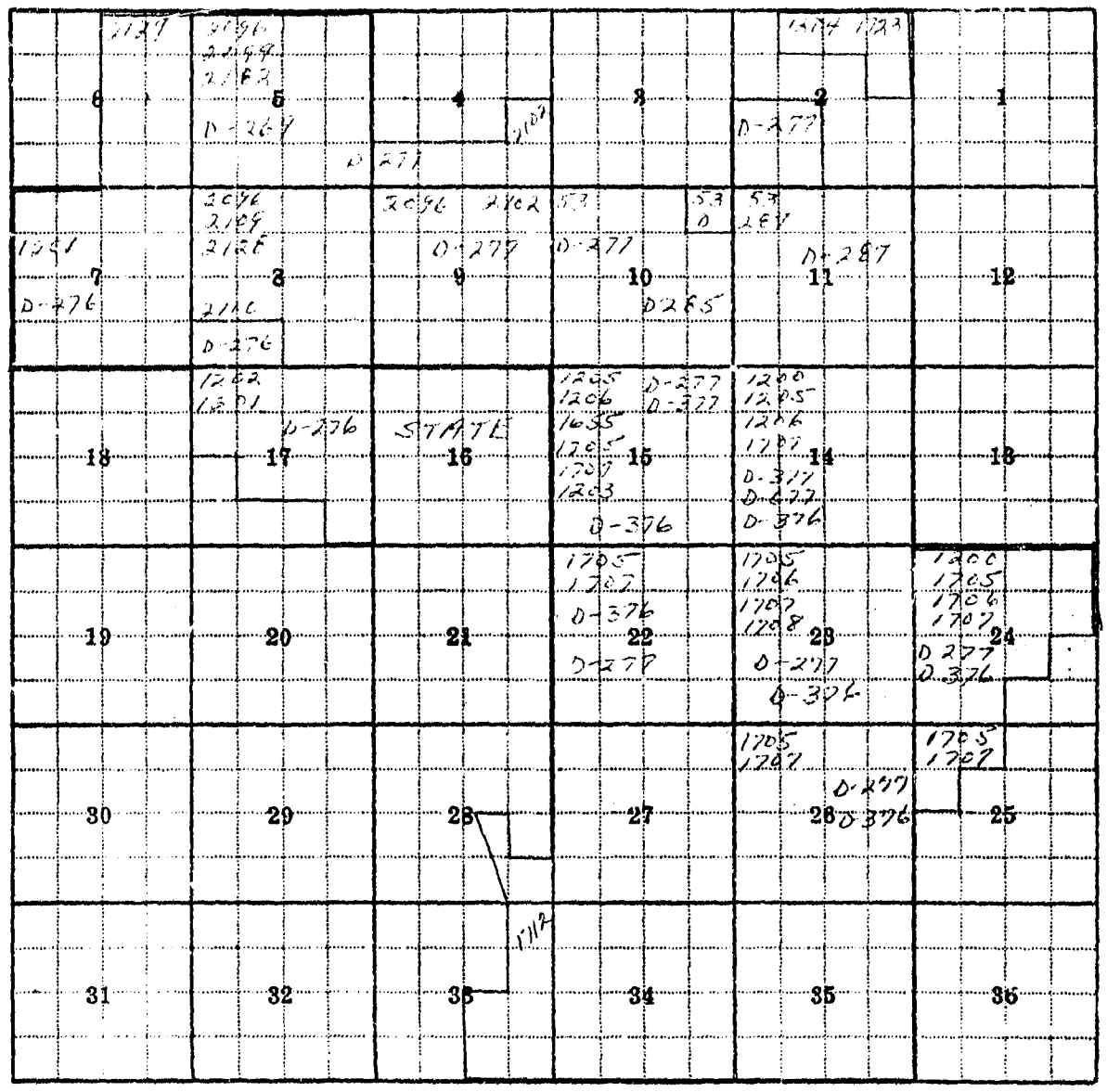

Land Ownership

F-1-A—5M—

County Madison

Farm Checked: Date 7-23-53

By Dave Pouliot

STATE OF MONTANA
STATE ENGINEERS OFFICE
Water Resources Survey

T. 10S R. 1E Plat No. 103

Photo No. J-43, J-44

Legal Land Owner Butler Developement Company (Continued from preceding page) Address Ennis, Montana

Operator Chuck Aaberg Address

Water is delivered by:— 1. Private System; 2. Ditch Company; 3. State Project; 4. Federal Project; 5. Irrigation District

App. No. Decree No.	NAME OF APPROPRIATOR TO WHOM DECREED	NAME OF STREAM	Date App. Date Priority	Miner's Inches	In Use	NAME OF DITCH (Water Delivered By)	No.	R/F	Present Irr. Acres	Irrigable Acres
1706	Thomas T. Baker et al	Squaw Creek (NF)	5-4-92	500	Yes	Butler Ditches	1)	R	56	
1707	Thomas T. Baker et al	Squaw Creek (NF)	8-5-91	1000	Yes	Butler Ditches	1)			
1723	Reta Morris	Stock Creek	6-9-21	40	Stock					
2182	Salve Bue	Baker Springs	11-5-17	100	Stock					

NOTE: R—Denotes Regular Irrigation. F—Flood Irrigation.

Adequate Supply: Yes X No Explain

Remarks

River Basin

Also in: Plat No. Twp. Rge.	Plat No. Twp. Rge.	Plat No. Twp. Rge.
Plat No. Twp. Rge.	Plat No. Twp. Rge.	Plat No. Twp. Rge.

Information From:

Chuck Aaberg

F-1-A—5M—

County Madison

Farm Checked: Date 7-23-53

By Bob Peter

STATE OF MONTANA
STATE ENGINEERS OFFICE
Water Resources Survey

T. 10S. R. 1E. Plat No. 103

Photo No. 1-45, 1-46

Legal Land Owner Cecil & Ernest Klatt Address Cameron, Montana

Operator Address

Water is delivered by:— 1. Private System; 2. Ditch Company; 3. State Project; 4. Federal Project; 5. Irrigation District

App. No. Decree No.	NAME OF APPROPRIATOR TO WHOM DECREED	NAME OF STREAM	Date App. Date Priority	Miner's Inches	In Use	NAME OF DITCH (Water Delivered By)	No.	R/F	Present Irr. Acres	Irrigable Acres
D-222	Walter W. Payne	Quaking Asp.	6-5-13	15	No					
	Walter W. Payne	Quaking Asp.	6-15-09	5	No					
		Stock Water								
		NO IRRIGATION								

NOTE: R—Denotes Regular Irrigation. F—Flood Irrigation.

Adequate Supply: Yes No Explain

Remarks

No irrigation.

River Basin

Also in: Plat No. Twp. Rge.	Plat No. Twp. Rge.	Plat No. Twp. Rge.
Plat No. Twp. Rge.	Plat No. Twp. Rge.	Plat No. Twp. Rge.

Information From:
Cecil Klatt

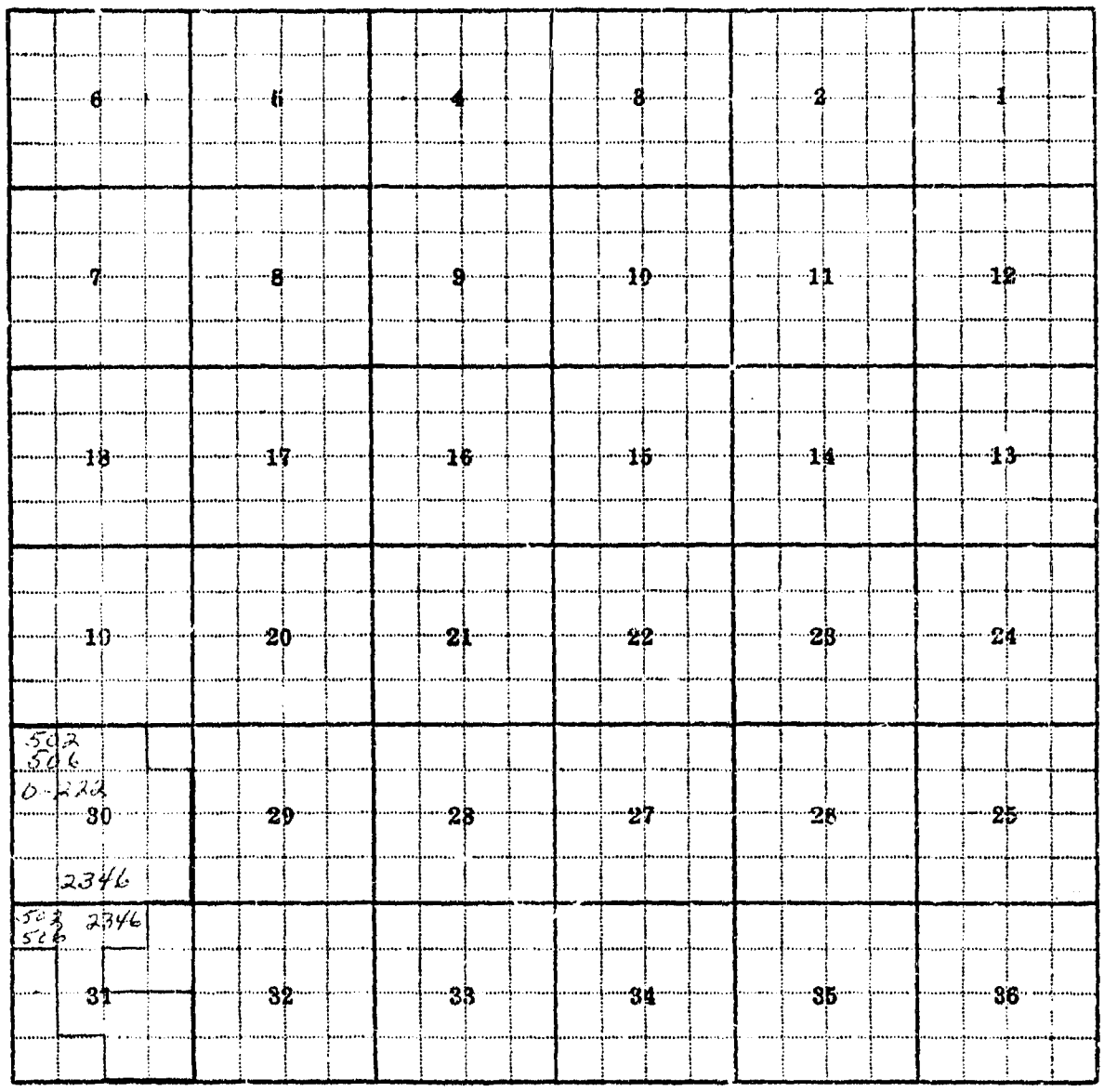

Land Ownership .....

F-1-A—5M—

County Madison

Farm Checked: Date 7-29-53

By Dave Pouliot

STATE OF MONTANA
STATE ENGINEERS OFFICE
Water Resources Survey

T 10S R 1E Plat No. 103

Photo No. J-42

Legal Land Owner J. N. Lockridge Address Ennis, Montana

Operator Address

Water is delivered by:— 1. Private System; 2. Ditch Company; 3. State Project; 4. Federal Project; 5. Irrigation District

App. No. Decree No.	NAME OF APPROPRIATOR TO WHOM DECREED	NAME OF STREAM	Date App. Date Priority	Miner's Inches	In Use	NAME OF DITCH (Water Delivered By)	No.	R/F	Present Irr. Acres	Irrigable Acres
D-281	J. N. Lockridge	Wolf Creek	5-23-04	60	Also	Stock Water Only				
				9S-1E						

NOTE: R—Denotes Regular Irrigation. F—Flood Irrigation.

Adequate Supply: Yes No Explain

Remarks

River Basin

Also in: Plat No. Twp. Rge.	Plat No. Twp. Rge.	Plat No. Twp. Rge.
Plat No. Twp. Rge.	Plat No. Twp. Rge.	Plat No. Twp. Rge.

Information From:

Field

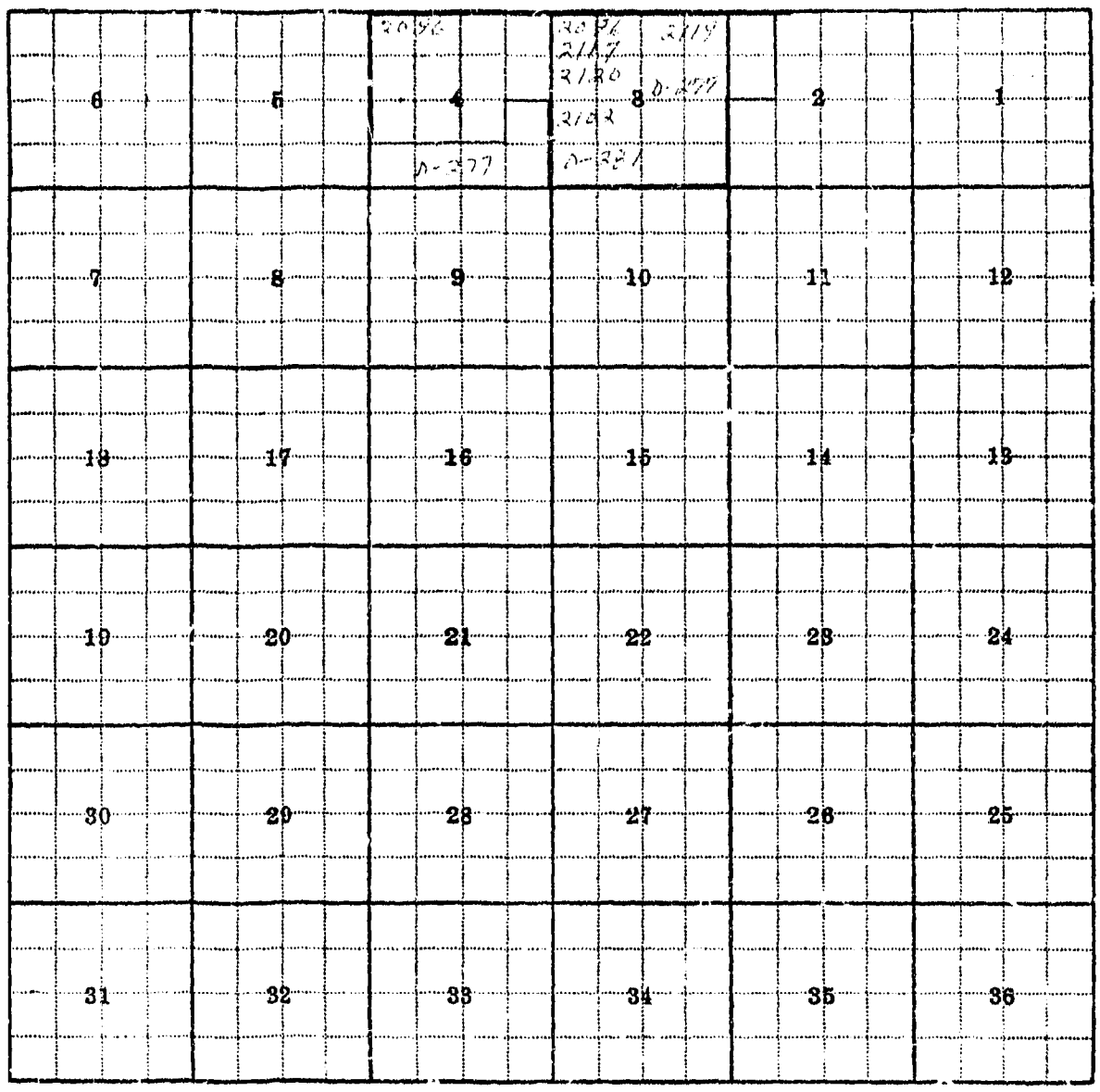

Land Ownersh

_____

_____

F-1-A—5M—

County Madison

Farm Checked: Date 7-29-53

By Dave Pouliot

STATE OF MONTANA
STATE ENGINEERS OFFICE
Water Resources Survey

T 10S R 1E Plat No. 103

Photo No. J-43

Legal Land Owner Frank Shaw Address Ennis, Montana

Operator Address

Water is delivered by:— (1.) Private System; 2. Ditch Company; 3. State Project; 4. Federal Project; 5. Irrigation District

App. No. Decree No.	NAME OF APPROPRIATOR TO WHOM DECREED	NAME OF STREAM	Date App. Date Priority	Miner's Inches	In Use	NAME OF DITCH (Water Delivered By)	No.	R/F	Present Irr. Acres	Irrigable Acres
A-511	Chas. W. Spalding	Cottonwood Creek	9-27-10	120	Yes	Lyon Ditch	1	R	7	

NOTE: R—Denotes Regular Irrigation. F—Flood Irrigation.

Adequate Supply: Yes X No Explain

Remarks

The above water belongs to Shelton but irrigates 7 acres of Shaw Land.

River Basin

Also in: Plat No. Twp. Rge.	Plat No. Twp. Rge.	Plat No. Twp. Rge.
Plat No. Twp. Rge.	Plat No. Twp. Rge.	Plat No. Twp. Rge.

Information From:

Field

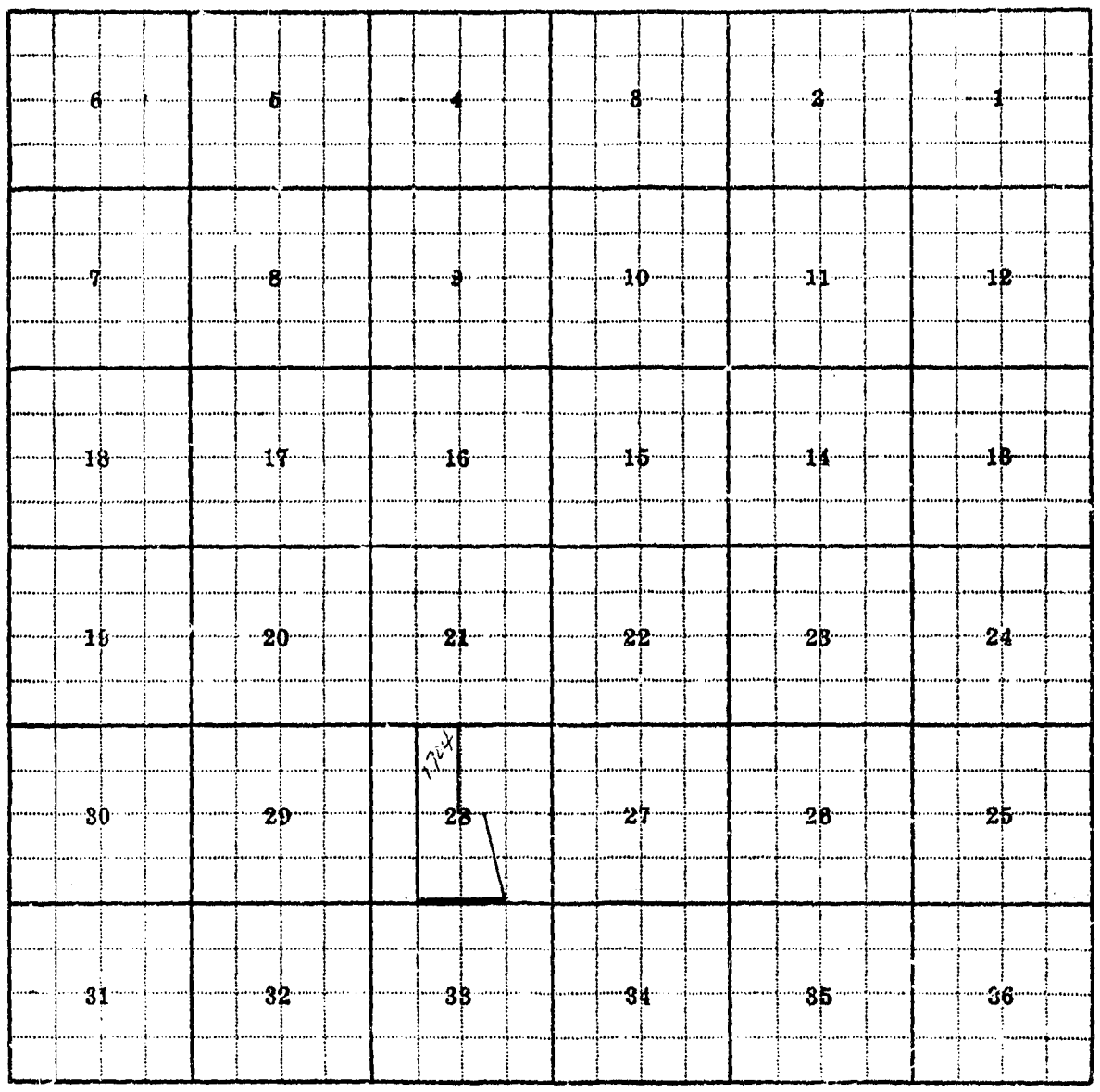

Land Ownership

F-1-A—5M—

County Madison

Farm Checked: Date 7-22-53

By Bob Peter

STATE OF MONTANA
STATE ENGINEERS OFFICE
Water Resources Survey

T 10S R 1E Plat No. 103

Photo No. I-45, I-46, J-43, J-44

Legal Land Owner Samuel Shelton Address Ennis, Montana

Operator Address

Water is delivered by:—(1) Private System; 2. Ditch Company; 3. State Project; 4. Federal Project; 5. Irrigation District

App. No. Decree No.	NAME OF APPROPRIATOR TO WHOM DECREED	NAME OF STREAM	Date App. Date Priority	Miner's Inches	In Use	NAME OF DITCH (Water Delivered By)	No.	R/F	Present Irr. Acres	Irrigable Acres
A-1781	S. H. Shelton	Trail Creek	10-22-12	320	Yes	Shelton Ditch	1	R	19	
A-1785	Anna C. Sprague	Trail Creek	11-13-05	350	Yes	Sprague Ditches	1	R	40	
D-223	Robert H. Sprague	Quaking Asp.	8-31-87	60	Yes	Sprague Ditch	1	R	52	
			8-31-87	125	Yes					
A-1713	Chas. W. Spalding	Second Standard	5-29-12	80	Yes	Lyons Ditches	1	R)	87	
~~A-571~~		~~Cottonwood~~				~~Lyons Ditch~~	~~1~~	~~F~~		
1781, A-1785		Trail+Horse Creek				Shelton & Sprague Ditches		R	63	

NOTE: R—Denotes Regular Irrigation. F—Flood Irrigation.

Adequate Supply: Yes X No Explain

Remarks

River Basin

Also in: Plat No. Twp. Rge.	Plat No. Twp. Rge.	Plat No. Twp. Rge.
Plat No. Twp. Rge.	Plat No. Twp. Rge.	Plat No. Twp. Rge.

Information From:

Samuel Shelton

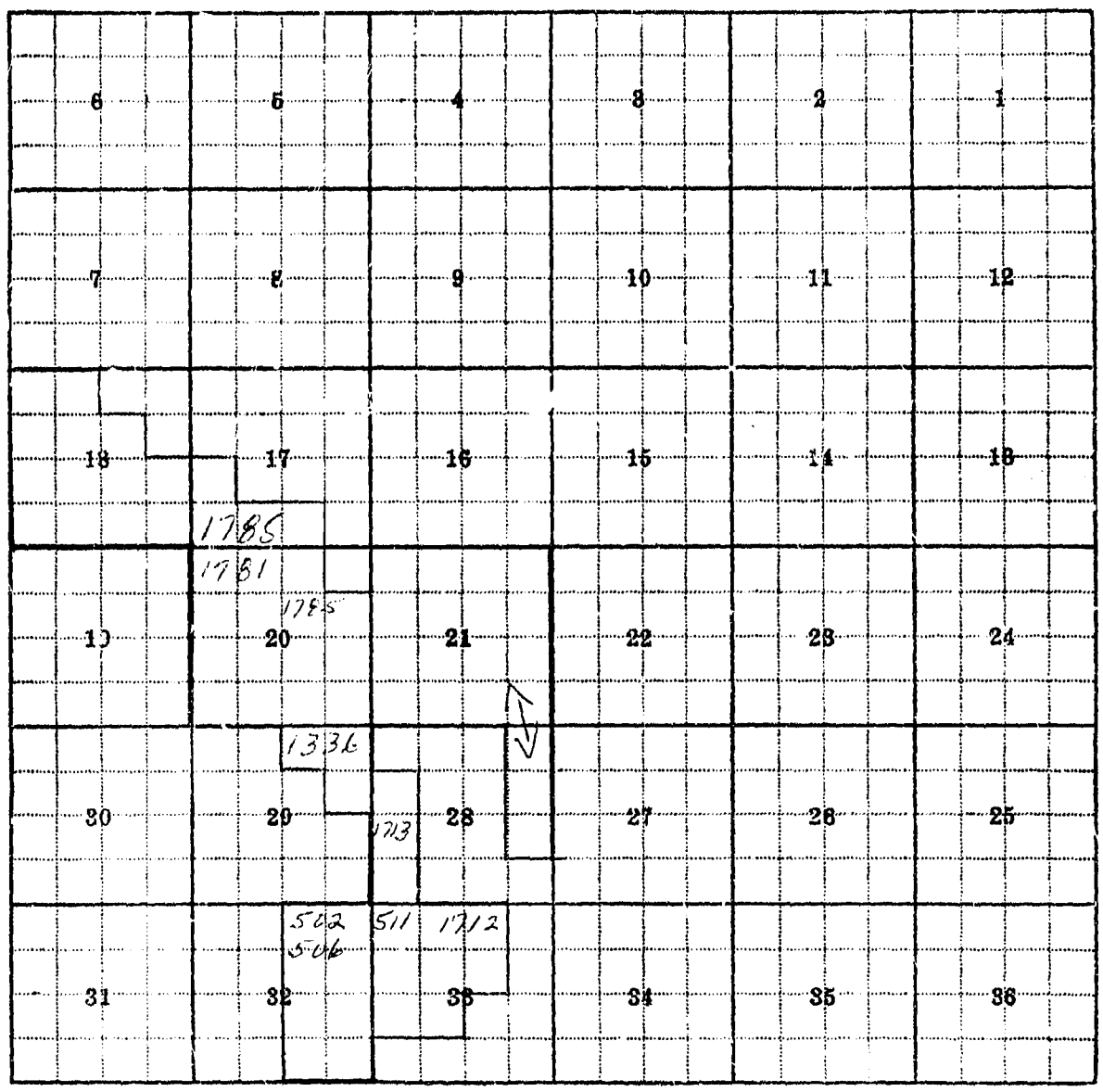

Land Ownership

F-1-A--5M--

County Madison

Farm Checked: Date 7-29-53

By Dave Pouliot

STATE OF MONTANA
STATE ENGINEERS OFFICE
Water Resources Survey

T 10S R 1E Plat No. 103

Photo No. J-43

Legal Land Owner Mae Yergey Address Ennis, Montana

Operator Address

Water is delivered by:-- 1. Private System; 2. Ditch Company; 3. State Project; 4. Federal Project; 5. Irrigation District.

App. No. Decree No.	NAME OF APPROPRIATOR TO WHOM DECREED	NAME OF STREAM	Date App. Date Priority	Miner's Inches	In Use	NAME OF DITCH (Water Delivered By)	No.	R/F	Present Irr. Acres	Irrigable Acres
D-287	May V. S. Yergey	Wolf Creek	8-20-86	120	Stock					
	May V. S. Yergey	Wolf Creek	4-1-09	120	Water					
		STOCK								

NOTE: R—Denotes Regular Irrigation. F—Flood Irrigation.

Adequate Supply: Yes No Explain

Remarks

River Basin

Also in: Plat No. Twp. Rge.	Plat No. Twp. Rge.	Plat No. Twp. Rge.
Plat No. Twp. Rge.	Plat No. Twp. Rge.	Plat No. Twp. Rge.

Information From:
Chuck Aaberg-Foreman on Butler Dev. Co.

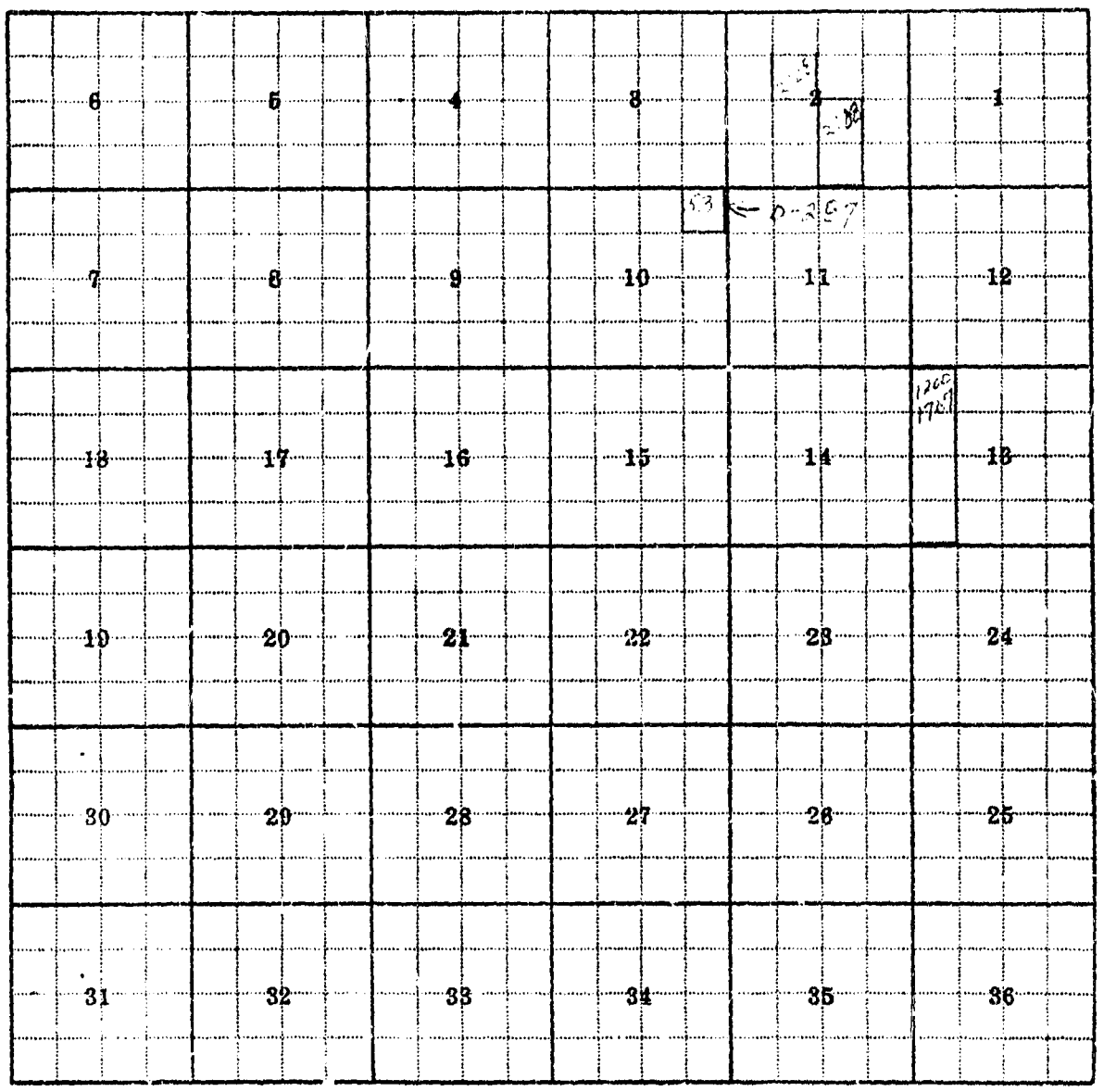

Land Ownership

111
11S 1E

F-1-A—5M—

County Madison

Farm Checked: Date 7-23-53

By Dave Pouliot

STATE OF MONTANA
STATE ENGINEERS OFFICE
Water Resources Survey

T 11S R 1E Plat No. 111

Photo No. J-45

Legal Land Owner Butler Development Co. (Sun Ranch) Address

Operator Chuck Aaberg Address Ennis, Montana

Water is delivered by:—(1.) Private System; 2. Ditch Company; 3. State Project; 4. Federal Project; 5. Irrigation District

App. No. Decree No.	NAME OF APPROPRIATOR TO WHOM DECREED	NAME OF STREAM	Date App. Date Priority	Miner's Inches	In Use	NAME OF DITCH (Water Delivered By)	No.	R/F	Present Irr. Acres	Irrigable Acres
1268	R. K. Hutchins	Paroose Creek	6-24-16	300	OK	Butler Ditch	1	R	174	0
None		Squaw Creek				Butler Ditch	1	R	51	0

NOTE: R—Denotes Regular Irrigation. F—Flood Irrigation.

Adequate Supply: Yes X No Explain

Remarks

River Basin

Also in: Plat No. Twp. Rge.	Plat No. Twp. Rge.	Plat No. Twp. Rge.
Plat No. Twp. Rge.	Plat No. Twp. Rge.	Plat No. Twp. Rge.

Information From:
Chuck Aaberg

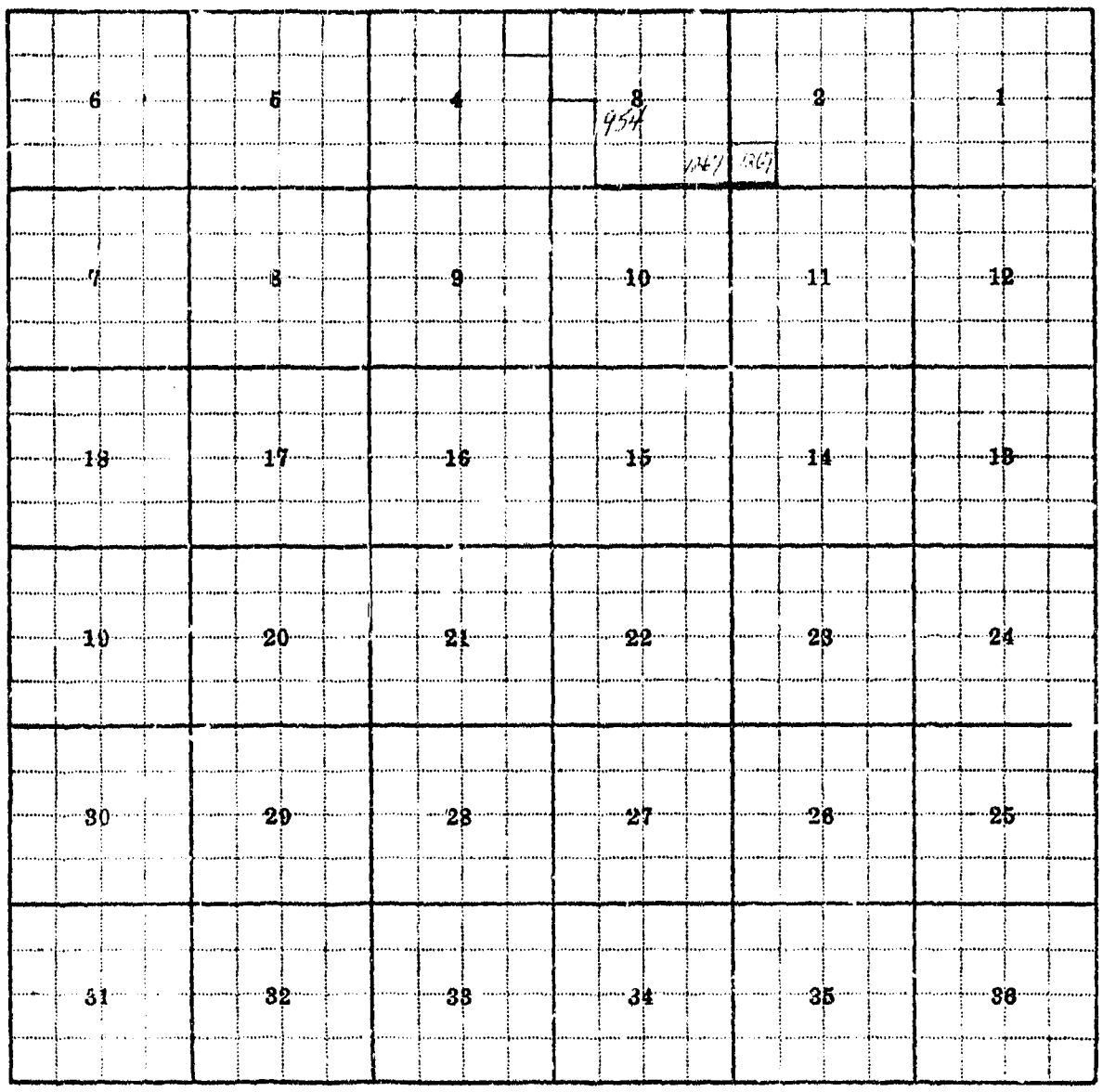

Land Ownership

F-1-A—5M—

County Madison

Farm Checked: Date 7-21-53

By Bob Peter

STATE OF MONTANA
STATE ENGINEERS OFFICE
Water Resources Survey

T. 11S. R. 1E. Plat No. 111

Photo No. J-46

Legal Land Owner George Elliott Address Cliff Lake, Montana

Operator W. F. Bryan & W. S. Conner (buying) Address Whitehall, Montana

Water is delivered by:— 1. Private System; 2. Ditch Company; 3. State Project; 4. Federal Project; 5. Irrigation District

App. No. Decree No.	NAME OF APPROPRIATOR TO WHOM DECREED	NAME OF STREAM	Date App. Date Priority	Miner's Inches	In Use	NAME OF DITCH (Water Delivered By)	No.	R/F	Present Irr. Acres	Irrigable Acres
		NO IRRIGATION								

NOTE: R—Denotes Regular Irrigation. F—Flood Irrigation.

Adequate Supply: Yes..... No..... Explain.....

Remarks.....

No irrigation.

River Basin.....

Also in: Plat No. Twp. Rge.	Plat No. Twp. Rge.	Plat No. Twp. Rge.
Plat No. Twp. Rge.	Plat No. Twp. Rge.	Plat No. Twp. Rge.

Information From:

None shown

6	5	4	3	2	1
7	8	9	10	11	12
18	17	16	15	14	13
19	20	21	22	23	24
30	29	28	27	26	25
31	32	33	34	35	36

Land Ownership .....