

Land Ownership.....

.....

.....

F-1-A

County McCONE

T. 20N R. 95E Plat No. 58

Farm Checked: Date 5-27-70

MONTANA WATER RESOURCES BOARD

Photo No. 4FF-258

Water Resources Survey

4FF-276

By D.F. Smith

Legal Land Owner THEODORE WALLER

Address

Operator TOM WALLER

Address CIRCLE

Water is delivered by: Private System; Ditch Company; State Project; Federal Project; Irrigation District

App. No. Decree No.	NAME OF APPROPRIATOR TO WHOM DECREE	NAME OF STREAM	Date App. Date Priority	Miner's Inches	In Use	NAME OF DITCH (Water Delivered By)	No.	R/F	Present Irr. Acres	Irrigable Acres
USE	ARNOLD J. WALLER	PRONG OF NELSON CR.	1955	ALL	I/S	WALLER DAM	1	R	5	0
	P.O.D. - PUMP	SWNE SEC. 22-20N-45E				PUMP & DIKES				
USE	ARNOLD J. WALLER	TRIES TO PRONG OF NELSON CR.	1955	ALL	I	WALLER DIKE	1	F	3	0
	P.O.D. - DIKE	N ² NW SEC. 22-20N-45E								

NOTE: R—Denotes Regular Irrigation. F—Flood Irrigation.

Adequate Supply: Yes No Explain

Remarks

River Basin MISSOURI

Also in: Plat No. Twp. Rge.	Plat No. Twp. Rge.	Plat No. Twp. Rge.
Plat No. Twp. Rge.	Plat No. Twp. Rge.	Plat No. Twp. Rge.

Information From: TOM WALLER

6	5	4	3	2	1
7	8	9	10	11	12
13	14	15	16	17	18
19	20	21	22	23	24
25	26	27	28	29	30
31	32	33	34	35	36

Land Ownership.....

F-1-A

County MC CONE

T. 20N R. 95E Plat No. 5B

Farm Checked: Date 5-27-70

MONTANA WATER RESOURCES BOARD
Water Resources Survey

Photo No. 4FF-258

By D. F. Smith

4FF-256 & 4FF-278

Legal Land Owner MURPHY & SONS INC. Address CIRCLE

Operator SAME Address _____

Water is delivered by: 1. Private System; 2. Ditch Company; 3. State Project; 4. Federal Project; 5. Irrigation District

App. No. / Decree No.	NAME OF APPROPRIATOR TO WHOM DECREED	NAME OF STREAM	Date App. / Date Priority	Miner's Inches	In Use	NAME OF DITCH (Water Delivered By)	No.	R/F	Present Irr. Acres	Irrigable Acres
* USE	ARCHY MURPHY & SONS P.O.D. - SWSW SEC. 35-20N-95E	(NELSON CREEK) Trib	1967	ALL	S	PROPOSED PUMP SITE & SPRINKLER	1	R	0	F

NOTE: R—Denotes Regular Irrigation. F—Flood Irrigation.

Adequate Supply: Yes _____ No _____ Explain _____

Remarks
* MURPHY & SONS REBUILT THIS DAM IN 1967. FIELD MEAS. OF THIS RES. WAS 182 A/F. JUST SOUTH OF THE RES., MURPHY HAS LEVELED ABOUT 7 ACRES & HAS AN EXCELLENT STAND OF ALFALFA STARTED. HE PLANS TO IRR. IT THIS YEAR.

River Basin MISSOURI

Also in: Plat No. <u>65</u> Twp. <u>19N</u> Rge. <u>95E</u>	Plat No. _____ Twp. _____ Rge. _____	Plat No. _____ Twp. _____ Rge. _____
Plat No. _____ Twp. _____ Rge. _____	Plat No. _____ Twp. _____ Rge. _____	Plat No. _____ Twp. _____ Rge. _____

Information From: ARCHY MURPHY

6	5	4	3	2	1
7	8	9	10	11	12
13	17	16	15	14	13
19	20	21	22	23	24
30	29	28	27	26	25
31	32	33	34	35	36

Land Ownership

.....

.....

F-1-A

County Mc CONE

T. 20N R. 9SE Plat No. 58

Farm Checked: Date 5-27-70

MONTANA WATER RESOURCES BOARD Water Resources Survey

Photo No. QFF-256

By D. F. Smith

Legal Land Owner STATE Address.....

Operator MURPHY & SONS INC. Address CIRCLE

Water is delivered by: — Private System; 2. Ditch Company; 3. State Project; 4. Federal Project; 5. Irrigation District

App. No. Decree No.	NAME OF APPROPRIATOR TO WHOM DECREED	NAME OF STREAM	Date App. Date Priority	Miner's Inches	In Use	NAME OF DITCH (Water Delivered By)	No.	R/F	Present Irr. Acres	Irrigable Acres
USE	ARCHY MURPHY	NELSON CREEK	1965	ALL	I/S	MURPHY & SONS DIKES	1	F	15	0
	POD NW SEC.	36-20N-4SE								

NOTE: R—Denotes Regular Irrigation. F—Flood Irrigation.

Adequate Supply: Yes..... No..... Explain.....

Remarks.....

River Basin MISSOURI

Also in: Plat No..... Twp..... Rge.....	Plat No..... Twp..... Rge.....	Plat No..... Twp..... Rge.....	Plat No..... Twp..... Rge.....
Plat No..... Twp..... Rge.....	Plat No..... Twp..... Rge.....	Plat No..... Twp..... Rge.....	Plat No..... Twp..... Rge.....

Information From:
ARCHY MURPHY

6	5	4	3	2	1
7	8	9	10	11	12
18	17	16	15	14	13
19	20	21	22	23	24
30	29	28	27	26	25
31	32	33	34	35	36

Land Ownership.....

F-1-A

County Mc CONE

T. 20N R. 95E Plat No. 58

Farm Checked: Date 5-27-70

MONTANA WATER RESOURCES BOARD

Water Resources Survey

Photo No. 9FF-27B

By D F Smith

Legal Land Owner N.P.

Address

Operator MURPHY & SONS INC.

Address CIRCLE

Water is delivered by: — Private System; Ditch Company; State Project; Federal Project; Irrigation District

App. No. Decree No.	NAME OF APPROPRIATOR TO WHOM DECREED	NAME OF STREAM	Date App. Date Priority	Miner's Inches	In Use	NAME OF DITCH (Water Delivered By)	No.	R/F	Present Irr. Acres	Irrigable Acres
<u>1-297</u>	<u>ARCHY MURPHY</u>	<u>UNNAMED STREAM</u>	<u>7-5-52</u>	<u>ALL</u>	<u>S</u>					
<u>WRL</u>	<u>P.O.D. - DAM IN SE CORNER OF NW SE SEC. 2</u>	<u>3-20N-95E</u>								

NOTE: R—Denotes Regular Irrigation. F—Flood Irrigation.

Adequate Supply: Yes..... No..... Explain.....

Remarks.....
.....
.....
.....
.....
.....
.....
.....
.....
.....
.....
.....

River Basin MISSOURI

Also in: Plat No. Twp. Rge.	Plat No. Twp. Rge.	Plat No. Twp. Rge.
Plat No. Twp. Rge.	Plat No. Twp. Rge.	Plat No. Twp. Rge.

Information From: ARCHY MURPHY

6	5	4	3	2	1
7	8	9	10	11	12
13	14	15	16	17	18
19	20	21	22	23 1-247 52	24
29	28	27	26	25	24
31	32	33	34	35	36

Land Ownership

.....

.....

59
20N46E

SEND COPY

F-1-A
County MC CONE
Farm Checked: Date 5-13-70
By D F Smith
Legal Land Owner EDWIN & IDA MOOS

MONTANA WATER RESOURCES BOARD
Water Resources Survey

T 20N R 46E Plat No. 59
Photo No. 9FF-284
E 4FF-250

Operator SAME Address CIRCLE
Water is delivered by: 1. Private System; 2. Ditch Company; 3. State Project; 4. Federal Project; 5. Irrigation District

App. No. / Decree No.	NAME OF APPROPRIATOR TO WHOM DECREED	NAME OF STREAM	Date App. / Date Priority	Miner's Inches	In Use	NAME OF DITCH (Water Delivered By)	No.	R/F	Present Irr. Acres	Irrigable Acres
* L-210 WRL	EDWIN MOOS POD-CONVENIENT PUMP	UNNAMED COULEE SITES ALONG COULEE	9-27-50	6 CFS	NO					
** L-128 WRL	EDWIN MOOS POD-DAM NW SEC. 25	UNNAMED COULEE 25-20N-46E	9-9-48	ALL	S	MOOS DAM & DITCH	1	R	0	24

NOTE: R—Denotes Regular Irrigation. F—Flood Irrigation.

Adequate Supply: Yes..... No..... Explain.....

Remarks
* * BECAUSE OF LACK OF DESIRE & ALSO MR MOOS PLANS TO REPLACE OLD HEADGATES WITH PIPE IN THE NEAR FUTURE. SYSTEM LAST USED IN 1968.
* THIS WR WAS NEVER USED, BUT MR MOOS DOES INTEND TO USE IT SOMEDAY. HE HAS A COLLECTION DIKE SYSTEM IN SW SEC 14 WHICH PICKS UP SOME RUN OFF WATER & IS BENEFICIAL & HE COULD EASILY USE THIS WR BY PUMPING INTO THE DIKE SYSTEM. (THIS DRAINAGE IS KNOWN AS HORSE CREEK.) River Basin MISSOURI

Also in: Plat No. 60 Twp. 20N Rge. 7E | Plat No. Twp. Rge. | Plat No. Twp. Rge.
Plat No. Twp. Rge. | Plat No. Twp. Rge. | Plat No. Twp. Rge.

Information From:
EDWIN MOOS

6	5	4	3	2	1
7	8	9	10	11	12
18	17	16	15	14 1-210	13
19	20	21	22	23	24 1-228
30	29	28	27	26	25 1-226
31	32	33	34	35	36

Land Ownership.....

.....

.....

F-1-A

County Mc CONE

T 20N R 46E Plat No. 59

Farm Checked: Date 5-21-70

MONTANA WATER RESOURCES BOARD
Water Resources Survey

Photo No. 5FF-25, 5FF-23

By J.F.C.M.

4FF-284

Legal Land Owner BREITBACH BROS INC.

Address CIRCLE

Operator SAME

Address

Water is delivered by: 1. Private System; 2. Ditch Company; 3. State Project; 4. Federal Project; 5. Irrigation District

App. No. / Decree No.	NAME OF APPROPRIATOR TO WHOM DECREED	NAME OF STREAM	Date App. / Date Priority	Miner's Inches	In Use	NAME OF DITCH (Water Delivered By)	No.	R/F	Present Irr. Acres	Irrigable Acres
<u>25E</u>	<u>JOHN BREITBACH</u>	<u>TRIES TO HORSE CREEK</u>	<u>1962</u>	<u>ALL</u>	<u>I/S</u>	<u>BREITBACH DIVERSION</u>	<u>1</u>	<u>R</u>	<u>19</u>	<u>0</u>
	<u>2001.2 DIVERSION DRAIN IN SW1/4 SEC 3-20</u>	<u>N-46E</u>				<u>DANK DITCH & DUFF</u>				

NOTE: R—Denotes Regular Irrigation. F—Flood Irrigation.

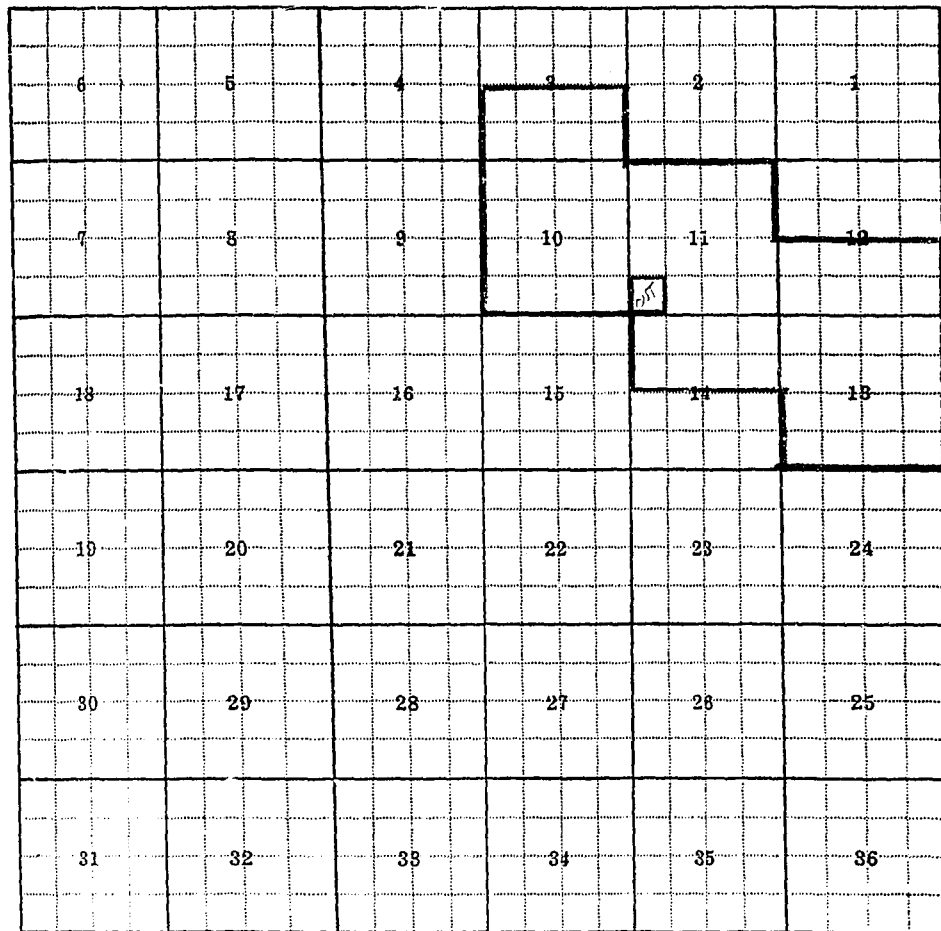
Adequate Supply: Yes No Explain

Remarks

River Basin MISSOURI

Also in: Plat No. Twp. Rge.	Plat No. Twp. Rge.	Plat No. Twp. Rge.
Plat No. Twp. Rge.	Plat No. Twp. Rge.	Plat No. Twp. Rge.

Information From: JOHN BREITBACH



Land Ownership

.....

.....

F-1-A

County MC CONE

T. 20N R. 46E Plat No. 59

Farm Checked: Date 5-17-70

MONTANA WATER RESOURCES BOARD
Water Resources Survey

Photo No. 4FF-284

By D. F. Smith

Legal Land Owner GLENN LEE WHEATLEY

Address CIRCLE

Operator SAME

Address

Water is delivered by: - Private System; Ditch Company; State Project; Federal Project; Irrigation District

App. No. / Decree No.	NAME OF APPROPRIATOR TO WHOM DECREED	NAME OF STREAM	Date App. / Date Priority	Miner's Inches	In Use	NAME OF DITCH (Water Delivered By)	No.	R/F	Present Irr. Acres	Irrigable Acres
* 1-188	GLENN L. WHEATLEY	UNNAMED CREEK	12-15-99	12 CFS	S	WHEATLEY DAMS,	1	R2	0	R 74
	W.R.L. P.D. - DAM & PUMP	DITCH, CENTER OF E2	SFC 24			PUMP SITES & SPRINKLERS				

NOTE: R—Denotes Regular Irrigation. F—Flood Irrigation.

Adequate Supply: Yes No Explain

Remarks
* WHEATLEY HAS NOT USED THIS SYSTEM SINCE ABOUT 1955 BECAUSE HIS DAMS DON'T HOLD ENOUGH WATER ANYMORE. HE BLAMES THIS ON ALL THE SEISMOGRAPHING IN THE AREA. HE STILL HAS A PUMP & WILL USE THIS W.R. AGAIN WHENEVER IT BECOMES FEASIBLE.

River Basin MISSOURI

Also in: Plat No. <u>60</u> Twp. <u>20N</u> Rge. <u>47E</u>	Plat No. <u></u> Twp. <u></u> Rge. <u></u>	Plat No. <u></u> Twp. <u></u> Rge. <u></u>
---	--	--

Information From: GLENN WHEATLEY

6	5	4	3	2	1
7	8	9	10	11	12
13	17	16	15	14	13
19	20	21	22	23	24 1-128
30	29	28	27	26	25
31	32	33	34	35	36

Land Ownership.....

P-1-A

SEND COPY

County Mc. CONE

T. 20N R. 46E Plat No. 59

Farm Checked: Date 5-13-1970

MONTANA WATER RESOURCES BOARD
Water Resources Survey

Photo No. 4FF-280, 4FF-282,

By D.F. Smith

4FF-259, 4FF-250 & 4FF-252

Legal Land Owner LEE WITTE

Address CIRCLE

Operator SAME

Address

Water is delivered by:— 1. Private System; 2. Ditch Company; 3. State Project; 4. Federal Project; 5. Irrigation District

App. No. Decree No.	NAME OF APPROPRIATOR TO WHOM DECREED	NAME OF STREAM	Date App. Date Priority	Miner's Inches	In Use	NAME OF DITCH (Water Delivered By)	No.	R/F	Present Irr. Acres	Irrigable Acres
USE	JOE KUDRNA	TRIBS. TO SOUTH PRONG HORSE CREEK	PRIOR TO 1954	ALL	I	WITTE DIKES	1	F	46	0
#1	P.O.D. - NWNW SEC. 33 - 20N-46E (1PU. SW SW SEC 28)									
#2	P.O.D. - SESW SEC. 21 - 20N-46E (1PU. NENW SEC 28)									
#3	P.O.D. - SWNW SEC. 27 - 20N-46E (1PU. NWNW SEC. 27 & NENE SEC. 28)									
#4	P.O.D. - SENW SEC. 35 - 20N-46E (1PU. NW SEC 35)									

NOTE: R—Denotes Regular Irrigation. F—Flood Irrigation.

Adequate Supply: Yes..... No..... Explain.....

Remarks.....

River Basin MISSOURI

Also in: Plat No. Twp. Rge.	Plat No. Twp. Rge.	Plat No. Twp. Rge.	Plat No. Twp. Rge.
Plat No. Twp. Rge.	Plat No. Twp. Rge.	Plat No. Twp. Rge.	Plat No. Twp. Rge.

Information From
LEE WITTE

6	5	4	3	2	1
7	8	9	10	11	12
13	14	15	16	17	18
19	20	21	22	23	24
25	26	27	28	29	30
31	32	33	34	35	36

Land Ownership

SEND COPY

F-1-A
County M.C. CONE

T20N R46E Plat No. 59

Farm Checked: Date 5-13-70

MONTANA WATER RESOURCES BOARD
Water Resources Survey

Photo No. 4FF-289, 5FF-27, 5FF-25, 4FF-280 & 4FF-282

By D. F. Smith

Legal Land Owner DREYER BROS. INC. Address BOX 96 CIRCLE

Operator SAME Address _____

Water is delivered by: Private System; Ditch Company; State Project; Federal Project; Irrigation District

App. No. Decree No.	NAME OF APPROPRIATOR TO WHOM DECREED	NAME OF STREAM	Date App. Date Priority	Miner's Inches	In Use	NAME OF DITCH (Water Delivered By)	No.	R/F	Present Irr. Acres	Irrigable Acres
1-210	EDWIN MOOS	UNNAMED COULEE	4-27-50	60FS	ND (PT)					
	WRL	ROLL-CONVENIENT PUMP SITES ALONG COULEE								
* USE	DREYER BROS.	SO. PRONG HORSE CR.	1962	ALL	S	DREYER 1/8 DAM & DIKES	1	F	0	875
GW 127128	#1 P.O.D. - WITTE DAM SESE	SEC 21 - 20N-46E								
	#2 P.O.D. - DREYER DAM NESW	SEC 22 - 20N-46E								
** USE	DREYER BROS.	HORSE CREEK & TRIBS.	1969	ALL	I/S	DREYER DAM & DIKES	1	R	50	0
	1 P.O.P. S ² NW SEC 17	20N-46E								
	2 P.O.P. SESE SEC 17	20N-46E								

NOTE: R—Denotes Regular Irrigation. F—Flood Irrigation.

Adequate Supply: Yes No Explain _____

Remarks
 * PK BECAUSE THERE IS A SHORTAGE OF WATER PLACE OF USE IS IN SEC. 22 & 23 - 20N-46E THIS SYSTEM HAS A GR. FILING PER IT DOC. # 127128
 ** THIS IS A GOOD SYSTEM & WAS AN SCS PROJECT BUILT IN 1969. PLACE OF USE IS SEC. 17 - 20N-46E

River Basin MISSOURI

Also in: Plat No. 56 Twp. 20N Rge. 45E Plat No. 51 Twp. 21N Rge. 45E Plat No. _____ Twp. _____ Rge. _____
 Plat No. 51 Twp. 21N Rge. 45E Plat No. 52 Twp. 20N Rge. 44E Plat No. _____ Twp. _____ Rge. _____

Information From:
RALPH & ELMO DREYER
FIELD SURVEY

6	5	4	3	2	1
7	8	9	10	11	12
13	17	16	15	14	13
19	20	21	22	23	24
30	29	28	27	26	25
31	32	33	34	35	36

Land Ownership

.....

.....

60
201475

F-1-A
County.....
Farm Checked: Date.....
By.....

MONTANA WATER RESOURCES BOARD
Water Resources Survey

T. 21N R. 22E Plat No. 20
Photo No. 201588

Legal Land Owner..... Address.....
Operator..... Address.....
Water is delivered by:— 1. Private System; 2. Ditch Company; 3. State Project; 4. Federal Project; 5. Irrigation District

App. No./Decree No.	NAME OF APPROPRIATOR TO WHOM DECREED	NAME OF STREAM	Date App. Date Priority	Miner's Inches	In Use	NAME OF DITCH (Water Delivered By)	No.	R/F	Present Irr. Acres	Irrigable Acres
✓ 21475	Lawrence L. Brown	Lawrence L. Brown	11/21/67	10	Y			R	72	70

NOTE: R—Denotes Regular Irrigation. F—Flood Irrigation.

Adequate Supply: Yes..... No..... Explain.....
Remarks.....
.....
.....
.....
.....
.....
.....
.....
.....

River Basin.....

Also in: Plat No..... Twp..... Rge..... | Plat No..... Twp..... Rge..... | Plat No..... Twp..... Rge.....
 Plat No..... Twp..... Rge..... | Plat No..... Twp..... Rge..... | Plat No..... Twp..... Rge.....

Information From:.....

3723

6	5	4	3	2	1
7	8	9	10	11	12
18	17	16	15	14	13
19	20	21	22	23	24
30	29	28	27	26	25
31	32	33	34	35	36

Land Ownership

.....

.....

F-1-A

County.....

Farm Checked: Date.....

By.....

Legal Land Owner.....

Operator.....

Water is delivered by:— 1. Private System;

MONTANA WATER RESOURCES BOARD
Water Resources Survey

Township..... R..... Plat No.....

Photo No.....

Address.....

Address.....

2. Ditch Company; 3. State Project; 4. Federal Project; 5. Irrigation District

App. No. Decree No.	NAME OF APPROPRIATOR TO WHOM DECREED	NAME OF STREAM	Date App. Date Priority	Miner's Inches	In Use	NAME OF DITCH (Water Delivered By)	No.	R/F	Present Irr. Acres	Irrigable Acres
V	[Handwritten]	[Handwritten]	[Handwritten]	[Handwritten]	[Handwritten]	[Handwritten]	[Handwritten]	F	10	0

NOTE: R—Denotes Regular Irrigation. F—Flood Irrigation.

Adequate Supply: Yes..... No..... Explain.....
Remarks.....

.....
.....
.....
.....
.....
.....
.....

River Basin.....

Also in: Plat No..... Twp..... Rge.....	Plat No..... Twp..... Rge.....	Plat No..... Twp..... Rge.....
Plat No..... Twp..... Rge.....	Plat No..... Twp..... Rge.....	Plat No..... Twp..... Rge.....

Information From:
[Handwritten Signature]

6	5	4	3	2	1
7	8	9	10	11	12
13	14	15	16	17	18
19	20	21	22	23	24
25	26	27	28	29	30
31	32	33	34	35	36

Land Ownership.....

6	5	4	3	2	1
7	8	9	10	11	12
13	17	16	15	14	13
19	20	21	22	23	24
30	29	28	27	26	25
31	32	33	34	35	36

Land Ownership.....

F-1-A

County Blaine

T. 34 R. 22 Plat No. 22

Farm Checked: Date _____

MONTANA WATER RESOURCES BOARD

Photo No. _____

Water Resources Survey

By _____



Legal Land Owner _____ Address _____

Operator _____ Address _____

Water is delivered by: — 1. Private System; 2. Ditch Company; 3. State Project; 4. Federal Project; 5. Irrigation District

App. No. Decree No.	NAME OF APPROPRIATOR TO WHOM DECREED	NAME OF STREAM	Date App. Date Priority	Miner's Inches	In Use	NAME OF DITCH (Water Delivered By)	No.	R/F	Present Irr. Acres	Irrigable Acres

NOTE: R—Denotes Regular Irrigation. F—Flood Irrigation.

Adequate Supply: Yes _____ No _____ Explain _____

Remarks _____

River Basin _____

Also in: Plat No. _____ Twp. _____ Rge. _____ | Plat No. _____ Twp. _____ Rge. _____ | Plat No. _____ Twp. _____ Rge. _____
Plat No. _____ Twp. _____ Rge. _____ | Plat No. _____ Twp. _____ Rge. _____ | Plat No. _____ Twp. _____ Rge. _____

Information From: _____

6	5	4	3	2	1
7	8	9	10	11	12
13	17	16	15	14	13
19	20	21	22	23	24
30	29	28	27	26	25
31	32	33	34	35	36

Land Ownership.....

F-1-A
County.....

T..... R..... Plat No. 612

Farm Checked: Date.....

MONTANA WATER RESOURCES BOARD
Water Resources Survey

Photo No. 172

By.....



Legal Land Owner..... Address.....

Operator..... Address.....

Water is delivered by:— 1. Private System; 2. Ditch Company; 3. State Project; 4. Federal Project; 5. Irrigation District

App. No. Decree No.	NAME OF APPROPRIATOR TO WHOM DECREED	NAME OF STREAM	Date App. Date Priority	Miner's Inches	In Use	NAME OF DITCH (Water Delivered By)	No.	R/F	Present Irr. Acres	Irrigable Acres
							1	R2	50	0
							1	R2	30	0

NOTE: R—Denotes Regular Irrigation. F—Flood Irrigation.

Adequate Supply: Yes..... No..... Explain.....

Remarks.....

.....

.....

.....

.....

.....

.....

.....

.....

..... River Basin.....

Also in: Plat No..... Twp..... Rge.....	Plat No..... Twp..... Rge.....	Plat No..... Twp..... Rge.....
Plat No..... Twp..... Rge.....	Plat No..... Twp..... Rge.....	Plat No..... Twp..... Rge.....

Information From:

6	5	4	3	2	1
7	8	9	10	11	12
18	17	16	15	14	13
10	20	21	22	23	24
30	29	28	27	26	25
31	32	33	34	35	36

Land Ownership

.....

.....



F-1-A

County Blaine

Farm Checked: Date 10/1/58

By J. H. ...

Legal Land Owner ...

Operator ...

Water is delivered by:— 1. Private System;

MONTANA WATER RESOURCES BOARD
Water Resources Survey

T. 24 R. 12 Plat No. 20

Photo No. ...

...

Address ...

Address ...

2. Ditch Company;

3. State Project;

4. Federal Project;

5. Irrigation District

App. No. Decree No.	NAME OF APPROPRIATOR TO WHOM DECREED	NAME OF STREAM	Date App. Date Priority	Miner's Inches	In Use	NAME OF DITCH (Water Delivered By)	No.	R/F	Present Irr. Acres	Irrigable Acres
			2-2-1900	1				R2	210	0
			2-2-1900	5						
			2-2-1900	340						
			2-2-1900							
			2-2-1900							
			2-2-1900							
			2-2-1900							
			2-2-1900					F		121

NOTE: R—Denotes Regular Irrigation. F—Flood Irrigation.

Adequate Supply: Yes No Explain ...

Remarks ...

...

...

...

...

...

...

...

...

...

...

...

...

...

...

...

...

...

...

...

...

...

...

...

...

...

...

...

...

Also in: Plat No. <u>...</u> Twp. <u>...</u> Rge. <u>...</u>	Plat No. <u>...</u> Twp. <u>...</u> Rge. <u>...</u>	Plat No. <u>...</u> Twp. <u>...</u> Rge. <u>...</u>
Plat No. <u>...</u> Twp. <u>...</u> Rge. <u>...</u>	Plat No. <u>...</u> Twp. <u>...</u> Rge. <u>...</u>	Plat No. <u>...</u> Twp. <u>...</u> Rge. <u>...</u>

Information From: ...

...

6	5	4	3	2	1
7	8	9	10	11	12
13	17	16	15	14	13
19	20	21	22	23	24
30	29	28	27	26	25
31	32	33	34	35	36

Land Ownership.....

6	6	4	8	2	1
7	8	9	10	11	12
13	17	16	15	14	13
19	20	21	22	23	24
30	29	28	27	26	25
31	32	33	34	35	36

Land Ownership.....

F-1-A

County.....

T.....R..... Plat No.....

Farm Checked: Date.....

MONTANA WATER RESOURCES BOARD
Water Resources Survey

Photo No.....

By.....

Legal Land Owner.....

Address.....

Operator.....

Address.....

Water is delivered by:— 1. Private System; 2. Ditch Company; 3. State Project; 4. Federal Project; 5. Irrigation District

App. No. Decree No.	NAME OF APPROPRIATOR TO WHOM DECREED	NAME OF STREAM	Date App. Date Priority	Miner's Inches	In Use	NAME OF DITCH (Water Delivered By)	No.	R/F	Present Irr. Acres	Irrigable Acres
					I			R2	38	0

NOTE: R—Denotes Regular Irrigation. F—Flood Irrigation.

Adequate Supply: Yes..... No..... Explain.....

Remarks.....

River Basin.....

Also in: Plat No. Twp. Rge.	Plat No. Twp. Rge.	Plat No. Twp. Rge.
Plat No. Twp. Rge.	Plat No. Twp. Rge.	Plat No. Twp. Rge.

Information From:

	6	5	4	3	2	1
	7	8	9	10	11	12
	13	14	15	16	17	18
	19	20	21	22	23	24
	25	26	27	28	29	30
	31	32	33	34	35	36

Land Ownership.....

6
22/485

F-1-A

County McCONE

T. 20N. R. 48E Flat No. 61

Farm Checked: Date 6-9-1970

MONTANA WATER RESOURCES BOARD
Water Resources Survey

Photo No. 4FF-258

By JIM REHRMAN & RON HARRIS

Legal Land Owner STATE OF MONTANA

Address

Operator MORTIMER JONES

Address CIRCLE, MONTANA

Water is delivered by: — 1. Private System; 2. Ditch Company; 3. State Project; 4. Federal Project; 5. Irrigation District

App. No. Decree No.	NAME OF APPROPRIATOR TO WHOM DECREED	NAME OF STREAM	Date App. Date Priority	Miner's Inches	In Use	NAME OF DITCH (Water Delivered By)	No.		Present Irr. Acres	Irrigable Acres
							R/F			
* 174-79	W.D. W. WILLIAMS P.O. - NE. 1/4, SEC. 36	REDFOOT CREEK	5-17-1900	600	YES	JONES PUMP DITCHES	1	R	40	5
✓ 458	MORTIMER JONES P.O. - SW. 1/4, SEC. 36	W.T. TO REDFOOT RIVER	1953		YES	JONES DITCHES	1	F	2	0

NOTE: R—Denotes Regular Irrigation. F—Flood Irrigation.

Adequate Supply: Yes..... No..... Explain

Remarks

* SEE NOTE ON ADJUTANT JONES FARM IN PART 63 (PAGE 11, PLAT 62)
** PART OF THIS PLAT IS IN PART 63 (USE PLAT LOCATED IN PLAT 63)

River Basin MISSOURI

Also in: Plat No. Twp. Rge.	Plat No. Twp. Rge.	Plat No. Twp. Rge.	Plat No. Twp. Rge.
Plat No. Twp. Rge.	Plat No. Twp. Rge.	Plat No. Twp. Rge.	Plat No. Twp. Rge.

Information From:
MORTIMER JONES

6	5	4	3	2	1
7	8	9	10	11	12
13	17	16	15	14	13
19	20	21	22	23	24
30	29	28	27	26	25
31	32	33	34	35	36

Land Ownership.....

F-1-A

County McCONE

T. 20N R. 48E Plat No. 61

Farm Checked: Date 6-11-1976

MONTANA WATER RESOURCES BOARD
Water Resources Survey

Photo No. WF-242

By Tom Bergren

Legal Land Owner Harold Nassar

Address Pueblo, Montana

Operator Same

Address Same

Water is delivered by: — 1. Private System; 2. Ditch Company; 3. State Project; 4. Federal Project; 5. Irrigation District

APP. No. Decree No.	NAME OF APPROPRIATOR TO WHOM DECREED	NAME OF STREAM	Date App. Date Priority	Miner's Inches	In Use	NAME OF DITCH (Water Delivered By)	No.	R/F	Present Irr. Acres	Irrigable Acres
✓ 455	HAROLD NASSAR	MT R HORSE CREEK	1953	ALL	YES	NASSAR DUNE DITCH	1	F	30	0
	FROM ROSS SW, SEC 31									

NOTE: R—Denotes Regular Irrigation. F—Flood Irrigation.

Adequate Supply: Yes..... No..... Explain.....

Remarks.....
.....
.....
.....
.....
.....
.....
.....
.....
.....

River Basin MISSOURI

Also in: Plat No. Twp. Rge.	Plat No. Twp. Rge.	Plat No. Twp. Rge.	Information From:
Plat No. Twp. Rge.	Plat No. Twp. Rge.	Plat No. Twp. Rge.	<u>HAROLD NASSAR</u>

6	5	4	3	2	1
7	8	9	10	11	12
13	17	16	15	14	18
19	20	21	22	23	24
29	29	28	27	26	25
31	32	33	34	35	36

Land Ownership.....

6	5	4	3	2	1
7	8	9	10	11	12
13	14	15	16	17	18
19	20	21	22	23	24
25	26	27	28	29	30
31	32	33	34	35	36

Land Ownership

.....

.....

F-1-A

County McCone

T. 20N R. 23E Plat No. 61

Farm Checked: Date 5-25-70

MONTANA WATER RESOURCES BOARD
Water Resources Survey

Photo No. 455-294

By Ron Haynes

455-296

Legal Land Owner Delo G. and Edith Paulowski Address

Operator Address

Water is delivered by:— 1. Private System; 2. Ditch Company; 3. State Project; 4. Federal Project; 5. Irrigation District

App. No. Decree No.	NAME OF APPROPRIATOR TO WHOM DECREED	NAME OF STREAM	Date App. Date Priority	Miner's Inches	In Use	NAME OF DITCH (Water Delivered By)	No.	R/F	Present Irr. Acres	Irrigable Acres
<u>WR4-100</u>	<u>Delo Paulowski</u>	<u>N.E. Lone Tree Cr. P.O.D. SESH Sec. 21.</u>	<u>3-18-44</u>	<u>211</u>	<u>S</u>					

NOTE: R—Denotes Regular Irrigation. F—Flood Irrigation.

Adequate Supply: Yes..... No..... Explain.....
Remarks.....

River Basin MISSOURI

Also in: Plat No..... Twp..... Rge.....	Plat No..... Twp..... Rge.....	Plat No..... Twp..... Rge.....
Plat No..... Twp..... Rge.....	Plat No..... Twp..... Rge.....	Plat No..... Twp..... Rge.....

Information From:

6	5	4	3	2	1
7	8	9	10	11	12
13	17	16	15	14	13
19	20	21	22	23	24
30	29	28	27	26	25
31	32	33	34	35	36

Land Ownership.....

.....

.....

F-1-A

County McCone

T20N R. 18E Plat No. 6

Farm Checked: Date 5-25-70

MONTANA WATER RESOURCES BOARD
Water Resources Survey

Photo No. SEE-13, SEE-15

By Paul Slavicek

Legal Land Owner Father Paulowski, "Lad" Address.....

Operator..... Address.....

Water is delivered by:— 1. Private System; 2. Ditch Company; 3. State Project; 4. Federal Project; 5. Irrigation District

App. No. Decree No.	NAME OF APPROPRIATOR TO WHOM DECREE	NAME OF STREAM	Date App. Date Priority	Miner's Inches	In Use	NAME OF DITCH (Water Delivered By)	No.	R/F	Present Irr. Acres	Irrigable Acres
WFL-98	Henry Paulowski	Montana St. of Road	5-18-44	All						

NOTE: R—Denotes Regular Irrigation. F—Flood Irrigation.

Adequate Supply: Yes..... No..... Explain.....
Remarks.....
.....
.....

River Basin Missouri

Also in: Plat No. Twp. Rge.	Plat No. Twp. Rge.	Plat No. Twp. Rge.
Plat No. Twp. Rge.	Plat No. Twp. Rge.	Plat No. Twp. Rge.

Information From:

6	5	4	3	2	1
7	8	9	10	11	12
13	14	15	16	17	18
19	20	21	22	23	24
25	26	27	28	29	30
31	32	33	34	35	36

Land Ownership.....

F-1-A

County.....

Farm Checked: Date.....

By.....

Legal Land Owner.....

Address.....

Operator.....

Address.....

Water is delivered by:— 1. Private System; 2. Ditch Company; 3. State Project; 4. Federal Project; 5. Irrigation District

App. No. Decree No.	NAME OF APPROPRIATOR TO WHOM DECREED	NAME OF STREAM	Date App. Date Priority	Miner's Inches	In Use	NAME OF DITCH (Water Delivered By)	No.	R/F	Present Irr. Acres	Irrigable Acres

NOTE: R—Denotes Regular Irrigation. F—Flood Irrigation.

Adequate Supply: Yes..... No..... Explain.....

Remarks.....

.....

..... River Basin.....

Also in: Plat No. Twp. Rge.	Plat No. Twp. Rge.	Plat No. Twp. Rge.
Plat No. Twp. Rge.	Plat No. Twp. Rge.	Plat No. Twp. Rge.

Information From:

6	5	4	3	2	1
7	8	9	10	11	12
13	17	16	15	14	13
19	20	21	22	23	24
30	29	28	27	26	25
31	32	33	34	35	36

Land Ownership.....

F-1-A

County McCone

T 20N R 48E Plat No. 61

Farm Checked: Date 8-5-20

MONTANA WATER RESOURCES BOARD

Photo No. 5EE-11

Water Resources Survey

By [Signature]

Legal Land Owner Clara Laberg Address _____

Operator Robert W. Anderson, J. Powlowski Address _____

Water is delivered by:— 1. Private System;

2. Ditch Company;

3. State Project;

4. Federal Project;

5. Irrigation District

App. No. Decree No.	NAME OF APPROPRIATOR TO WHOM DECREED	NAME OF STREAM	Date App. Date Priority	Miner's Inches	In Use	NAME OF DITCH (Water Delivered By)	No.	R/F	Present Irr. Acres	Irrigable Acres
441-113	Gunder Laberg	unimproved Custer Mts. Lake	11-4-1946	All	Start					

NOTE: R—Denotes Regular Irrigation. F—Flood Irrigation.

Adequate Supply: Yes _____ No _____ Explain _____

Remarks _____

Also in: Plat No. _____ Twp. _____ Rge. _____	Plat No. _____ Twp. _____ Rge. _____	Plat No. _____ Twp. _____ Rge. _____	Plat No. _____ Twp. _____ Rge. _____
Plat No. _____ Twp. _____ Rge. _____	Plat No. _____ Twp. _____ Rge. _____	Plat No. _____ Twp. _____ Rge. _____	Plat No. _____ Twp. _____ Rge. _____

Information From: Office Check

River Basin _____

6	5	4	3	2	1
7	8	9	10	11	12
18	17	16	15	14	13
19	20	21	22	23	24
30	29	28	27	26	25
31	32	33	34	35	36

WPT
113

Land Ownership

.....

.....

F-1-A

County.....

T.....R..... Plat No.....

Farm Checked: Date.....

MONTANA WATER RESOURCES BOARD
Water Resources Survey

Photo No.....

By.....

Legal Land Owner.....

Address.....

Operator.....

Address.....

Water is delivered by:— 1. Private System; 2. Ditch Company; 3. State Project; 4. Federal Project; 5. Irrigation District

App. No. Decree No.	NAME OF APPROPRIATOR TO WHOM DECREED	NAME OF STREAM	Date App. Date Priority	Miner's Inches	In Use	NAME OF DITCH (Water Delivered By)	No.		Present Irr. Acres	Irrigable Acres
							No.	R/F		

NOTE: R—Denotes Regular Irrigation. F—Flood Irrigation.

Adequate Supply: Yes..... No..... Explain.....

Remarks.....

VOID

River Basin.....

Also in: Plat No..... Twp..... Rge.....	Plat No..... Twp..... Rge.....	Plat No..... Twp..... Rge.....
Plat No..... Twp..... Rge.....	Plat No..... Twp..... Rge.....	Plat No..... Twp..... Rge.....

Information From:

6	5	4	3	2	
7	8	9	10	11	12
13	17	16	15	14	13
19	20	21	22	23	24
30	29	28	27	26	25
31	32	33	34	35	36

Land Ownership.....

F-1-A

County.....

T. 20 R. 20 Plat No. 61

Farm Checked: Date.....

MONTANA WATER RESOURCES BOARD Water Resources Survey

Photo No. 111

By.....



Legal Land Owner..... Address.....

Operator..... Address.....

Water is delivered by: — 1. Private System; 2. Ditch Company; 3. State Project; 4. Federal Project; 5. Irrigation District

App. No. Decree No.	NAME OF APPROPRIATOR TO WHOM DECREED	NAME OF STREAM	Date App. Date Priority	Miner's Inches	In Use	NAME OF DITCH (Water Delivered By)	No.	R/F	Present Irr. Acres	Irrigable Acres
		<i>So. Br. Lane Fork Creek</i>	<i>7-8-1927</i>	<i>111</i>	<i>16.1</i>					

NOTE: R—Denotes Regular Irrigation. F—Flood Irrigation.

Adequate Supply: Yes..... No..... Explain.....

Remarks.....
.....
.....
.....
.....
.....
.....
.....
.....
.....
.....

River Basin.....

Also in: Plat No. Twp. Rge.	Plat No. Twp. Rge.	Plat No. Twp. Rge.
Plat No. Twp. Rge.	Plat No. Twp. Rge.	Plat No. Twp. Rge.

Information From:

	6	5	4	3	2	1
	7	8	9	10	11	12
	13	17	16	15	14	13
	19	20	21	22	23	24
	30	29	28	27	28	25
	31	32	33	34	35	36

Land Ownership.....

F-1-A

County.....

T.....R..... Plat No.....

Farm Checked: Date.....

MONTANA WATER RESOURCES BOARD
Water Resources Survey

Photo No.....

By.....

Legal Land Owner.....

Address..... *Crude Montana*

Operator..... *Matthew James*

Address..... *Same*

Water is delivered by Private System; Ditch Company; State Project; Federal Project; Irrigation District

App. No. / Decree No.	NAME OF PROPRIETOR TO WHOM DECREED	NAME OF STREAM	Date App. / Date Priority	Miner's Inches	In Use	NAME OF DITCH (Water Delivered By)	No.	R/F	Present Irr. Acres	Irrigable Acres
		<i>R.D. SESE Sec 26</i>	<i>1911-R-85</i>		<i>I</i>	<i>James pump ditch and dikes</i>	<i>1</i>	<i>R</i>	<i>18</i>	<i>20</i>
		<i>R.D. SESE Sec 31</i>			<i>I</i>	<i>James pump ditch, dikes & dikes</i>	<i>11</i>	<i>R</i>	<i>33</i>	<i>25</i>
		<i>SENE Sec 31</i>					<i>1</i>	<i>F</i>	<i>15</i>	

NOTE: R—Denotes Regular Irrigation. F—Flood Irrigation.

Adequate Supply: Yes..... No..... Explain.....

Remarks:
* James has developed pump from Crude Montana River and has definite plans for developing more. He claims to be using this WR for irr also in T 20N-11-85 and 1911-R-85.

** The irr from R.D. 11 SESE is Regular while that in NE* is strictly flood.

River Basin.....

Also in: Plat No..... Twp..... Rge.....	Plat No..... Twp..... Rge.....	Plat No..... Twp..... Rge.....	Plat No..... Twp..... Rge.....
Plat No..... Twp..... Rge.....	Plat No..... Twp..... Rge.....	Plat No..... Twp..... Rge.....	Plat No..... Twp..... Rge.....

Information From:

Matthew James

6	5	4	3	2	1
7	8	9	10	11	12
13	14	15	16	17	18
19	20	21	22	23	24
25	26	27	28	29	30
31	32	33	34	35	36

Land Ownership.....

F-1-A

County.....

T.....R..... Plat No.....

Farm Checked: Date.....

MONTANA WATER RESOURCES BOARD
Water Resources Survey

Photo No.....

By.....

Legal Land Owner.....

Address.....

Operator.....

Address.....

Water is delivered by:— 1. Private System; 2. Ditch Company; 3. State Project; 4. Federal Project; 5. Irrigation District

App. No. Decree No.	NAME OF APPROPRIATOR TO WHOM DECREED	NAME OF STREAM	Date App. Date Priority	Miner's Inches	In Use	NAME OF DITCH (Water Delivered By)	No.	R/F	Present Irr. Acres	Irrigable Acres
								E	150	0

NOTE: R—Denotes Regular Irrigation. F—Flood Irrigation.

Adequate Supply: Yes..... No..... Explain.....

Remarks.....

.....
.....
.....
.....
.....
.....
.....
.....
.....
.....
.....
.....

River Basin.....

Also in: Plat No..... Twp..... Rge.....	Plat No..... Twp..... Rge.....	Plat No..... Twp..... Rge.....
Plat No..... Twp..... Rge.....	Plat No..... Twp..... Rge.....	Plat No..... Twp..... Rge.....

Information From:
.....

6	5	4	3	2	1
7	8	9	10	11	12
13	14	15	16	17	18
19	20	21	22	23	24
25	26	27	28	29	30
31	32	33	34	35	36

Land Ownership.....

F-1-A

County.....

T.....R..... Plat No.....

Farm Checked: Date.....

MONTANA WATER RESOURCES BOARD
Water Resources Survey

Photo No.....

By.....

Legal Land Owner..... Address.....

Operator..... Address.....

Water is delivered by:— 1) Private System; 2. Ditch Company; 3. State Project; 4. Federal Project; 5. Irrigation District

App. No. Decree No.	NAME OF APPROPRIATOR TO WHOM DECREED	NAME OF STREAM	Date App. Date Priority	Miner's Inches	In Use	NAME OF DITCH (Water Delivered By)	No.	R/F	Present Irr. Acres	Irrigable Acres
					F	WHEEL MINE DITCH	1	R	44	

NOTE: R—Denotes Regular Irrigation. F—Flood Irrigation.

Adequate Supply: Yes..... No..... Explain.....

Remarks.....
.....
.....
.....
.....
.....
.....
.....
.....
.....
.....

River Basin.....

Also in: Plat No..... Twp..... Rge.....	Plat No..... Twp..... Rge.....	Plat No..... Twp..... Rge.....
Plat No..... Twp..... Rge.....	Plat No..... Twp..... Rge.....	Plat No..... Twp..... Rge.....

Information From:.....

6	5	4	3	2	1
7	8	9	10	11	12
13	17	16	15	14	13
19	20	21	22	23	24
30	29	28	27	26	25
31	32	33	34	35	36

Land Ownership.....

Farm Made in Office 7-21-10 W. Fisher

F-1-A

County Beauregard

T. 20N R. 10E Plat No. 62

Farm Checked: Date 5-7-10

MONTANA WATER RESOURCES BOARD
Water Resources Survey

Photo No. 4FF-200

By A.J. Norton



Legal Land Owner Jensen Bros

Address Circle, Montana

Operator Jensen Bros Inc.

Address Circle, Montana

Water is delivered by: 1. Private System; 2. Ditch Company; 3. State Project; 4. Federal Project; 5. Irrigation District

App. No. Decree No.	NAME OF APPROPRIATOR TO WHOM DECREED	NAME OF STREAM	Date App. Date Priority	Miner's Inches	In Use	NAME OF DITCH (Water Delivered By)	No.	R/F	Present Irr. Acres	Irrigable Acres
156	Jensen Bros	Unanch. Course	-	-	I	Jensen Dam Dike & Centers Ditches	1	E	59	0

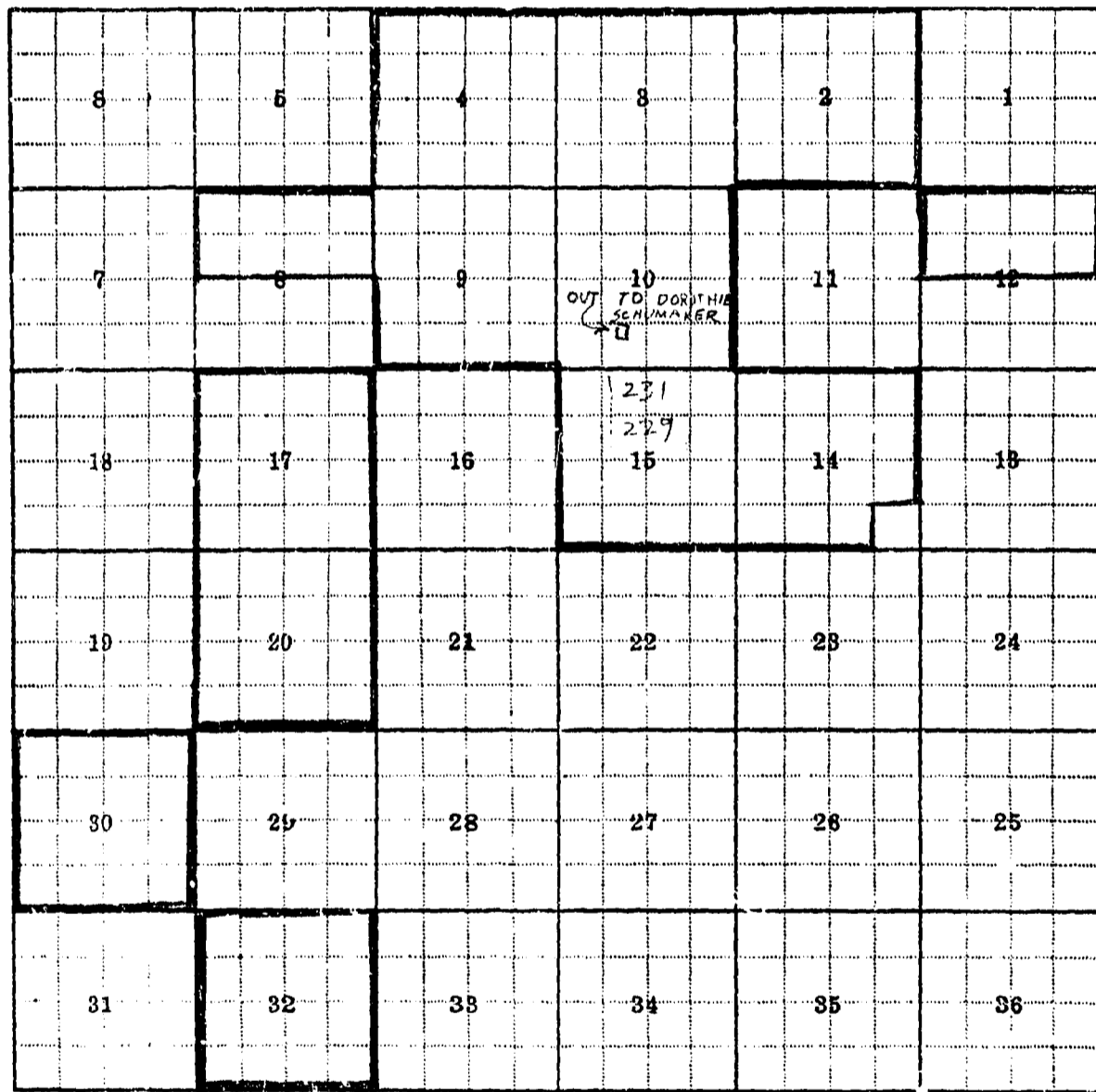
NOTE: R—Denotes Regular Irrigation. F—Flood Irrigation.

Adequate Supply: Yes No Explain
Remarks

River Basin Missouri River

Also in: Plat No. <input type="checkbox"/> Twp. <input type="checkbox"/> Rge. <input type="checkbox"/>	Plat No. <input type="checkbox"/> Twp. <input type="checkbox"/> Rge. <input type="checkbox"/>	Plat No. <input type="checkbox"/> Twp. <input type="checkbox"/> Rge. <input type="checkbox"/>	Plat No. <input type="checkbox"/> Twp. <input type="checkbox"/> Rge. <input type="checkbox"/>
--	---	---	---

Information From:
Farm Made in Office



Land Ownership

.....

.....

F-1-A

County MCCONE

T. 20N R. 55E Plat No. 58

Farm Checked: Date 5-27-70

MONTANA WATER RESOURCES BOARD

Photo No. 4FF-256

Water Resources Survey

4FF-276

By D. F. Smith

Legal Land Owner THEODORE WALLER Address _____

Operator TOM WALLER Address CIRCLE

Water is delivered by: 1. Private System; 2. Ditch Company; 3. State Project; 4. Federal Project; 5. Irrigation District

App. No. Decree No.	NAME OF APPROPRIATOR TO WHOM DECREED	NAME OF STREAM	Date App. Date	Priority	Miner's Inches	In Use	NAME OF DITCH (Water Delivered By)	No.	R/F	Present Irr. Acres	Irrigable Acres
USE	ARNOLD J. WALLER P.O.D. - PUMP	PRONG OF NELSON CR. SWNE SEC. 22 - 20N-45E	1955		ALL	I/S	WALLER DAM, PUMP & DIKES	1	R2	0	0
USE	ARNOLD J. WALLER P.O.D. - DIKE	TRIPS TO PRONG OF NELSON CR. N ² NW SEC. 22 - 20N-45E	1955		ALL	I	WALLER DIKE	1	F	0	0

NOTE: R—Denotes Regular Irrigation. F—Flood Irrigation.

Adequate Supply: Yes No Explain _____

Remarks _____

River Basin MISSOURI

Also in: Plat No. _____ Twp. _____ Rge. _____	Plat No. _____ Twp. _____ Rge. _____	Plat No. _____ Twp. _____ Rge. _____	Plat No. _____ Twp. _____ Rge. _____
Plat No. _____ Twp. _____ Rge. _____	Plat No. _____ Twp. _____ Rge. _____	Plat No. _____ Twp. _____ Rge. _____	Plat No. _____ Twp. _____ Rge. _____

Information From: TOM WALLER

6	6	4	8	2	1
7	8	9	10	11	12
13	17	16	15	14	13
19	20	21	22	23	24
30	29	28	27	26	25
31	32	33	34	35	36

Land Ownership.....

F-1-A

County McPherson

T 20N P 95E Plat No. 518

Farm Checked: Date 9-27-70

MONTANA WATER RESOURCES BOARD

Photo No. 4FF-236

By V. F. Smith

Water Resources Survey

4FF-236 & 4FF-278

Legal Land Owner MURPHY & SONS INC

Address CIRCLE

Operator NAME

Address

Water is delivered by: - (1) Private System;

2. Ditch Company;

3. State Project;

4. Federal Project;

5. Irrigation District

App. No. / Decree No.	NAME OF APPROPRIATOR TO WHOM DECREED	NAME OF STREAM	Date App. / Date Priority	Miner's Inches	In Use	NAME OF DITCH (Water Delivered By)	No.	R/F	Present Irr. Acres	Irrigable Acres
* USE	ARCHY MURPHY & SONS (NELSON CREEK) R.O.D. - S1/4SW SEC. 35-20N-95E		1967	ALL	S	PROPOSED PUMP SIDE & SPRINKLER	1	R	0	F

NOTE: R—Denotes Regular Irrigation. F—Flood Irrigation.

Adequate Supply: Yes No Explain

Remarks

* MURPHY & SONS REBUILT THIS DAM IN 1967. FIELD MEAS. OF THIS RES. WAS 187 AC. JUST SOUTH OF THE RES. MURPHY HAS LEVELED ABOUT 7 ACRES & HAS AN EXCELLENT STAND OF ALFALFA STARTED. HE PLANS TO IRR. IT THIS YEAR.

River Basin MISSOURI

Also in: Plat No. <u>65</u> Twp. <u>19N</u> Rge. <u>45E</u>	Plat No. Twp. Rge.	Plat No. Twp. Rge.	Plat No. Twp. Rge.
Plat No. Twp. Rge.	Plat No. Twp. Rge.	Plat No. Twp. Rge.	Plat No. Twp. Rge.

Information From:

ARCHY MURPHY

6	5	4	3	2	1
7	8	9	10	11	12
13	14	15	16	17	18
19	20	21	22	23	24
25	26	27	28	29	30
31	32	33	34	35	36

Land Ownership

.....

.....

F-1-a

County McCONE

T. 20N R. 45E Plat No. 58

Farm Checked: Date 5-27-70

MONTANA WATER RESOURCES BOARD
Water Resources Survey

Photo No. AFF-256

By D. F. Smith



Legal Land Owner STATE Address

Operator MURPHY & SONS INC. Address CIRCLE

Water is delivered by: — Private System; Ditch Company; State Project; Federal Project; Irrigation District

App. No. Decree No.	NAME OF APPROPRIATOR TO WHOM DECREED	NAME OF STREAM	Date App. Date Priority	Miner's Inches	In Use	NAME OF DITCH (Water Delivered By)	No.	R/F	Present Irr. Acres	Irrigable Acres
<u>DSE</u>	<u>ARCHY MURPHY</u> <u>POD NW SEC 36 - 20N-45E</u>	<u>(NELSON CREEK)</u>	<u>1965</u>	<u>ALL</u>	<u>I/S</u>	<u>MURPHY & SONS DIKES</u>	<u>1</u>	<u>F</u>	<u>15</u>	<u>0</u>

NOTE: R—Denotes Regular Irrigation. F—Flood Irrigation.

Adequate Supply: Yes..... No..... Explain.....
Remarks.....

.....
.....
.....
.....
.....

River Basin MISSOURI

Also in: Plat No..... Twp..... Rge.....	Plat No..... Twp..... Rge.....	Plat No..... Twp..... Rge.....	Information From:
Plat No..... Twp..... Rge.....	Plat No..... Twp..... Rge.....	Plat No..... Twp..... Rge.....	<u>ARCHY MURPHY</u>

6	5	4	3	2	1
7	8	9	10	11	12
13	14	15	16	17	18
19	20	21	22	23	24
25	26	27	28	29	30
31	32	33	34	35	36

Land Ownership.....

6	5	4	3	2	1
7	8	9	10	11	12
13	14	15	16	17	18
19	20	21	22	23 1-247 S ²	24
25	26	27	28	29	30
31	32	33	34	35	36

Land Ownership.....

F-1-A

SEND COPY

County MC CONE

T. 20N R. 46E Plat No. 59

Farm Checked: Date 5-18-70

MONTANA WATER RESOURCES BOARD

Photo No. 9FF-284

By D. F. Smith

Water Resources Survey

E 4FF-250

Legal Land Owner EDWIN & IDA MOOS

Address CIRCLE

Operator SAME

Address

Water is delivered by:-- (1) Private System; 2. Ditch Company; 3. State Project; 4. Federal Project; 5. Irrigation District

App. No. Decree No.	NAME OF APPROPRIATOR TO WHOM DECREED	NAME OF STREAM	Date App. Date Priority	Miner's Inches	In Use	NAME OF DITCH (Water Delivered By)	No.	R/F	Present Irr. Acres	Irrigable Acres
* 1-210 WRL	EDWIN MOOS POD-CONVENIENT PUMP	UNNAMED COULEE SITES ALONG COULEE	9-27-50	6 CFS	NO					
** 1-128 WRL	EDWIN MOOS POD-DAM NW SEC. 25	UNNAMED COULEE 5-20N-46E	9-9-98	ALL	S	MOOS DAM & DITCH	1	R2	0	R4

NOTE: R—Denotes Regular Irrigation. F—Flood Irrigation.

Adequate Supply: Yes No Explain

Remarks

* * * BECAUSE I LACK OF DESIRE & ALSO MR MOOS PLANS TO REPLACE OLD HEADGATES WITH PIPE IN THE NEAR FUTURE. SYSTEM LAST USED IN 1968

* THIS WR WAS NEVER USED, BUT MR MOOS DOES INTEND TO USE IT SOMEDAY.

HE HAS A COLLECTION DIKE SYSTEM IN SW SEC 14 WHICH PICKS UP SOME

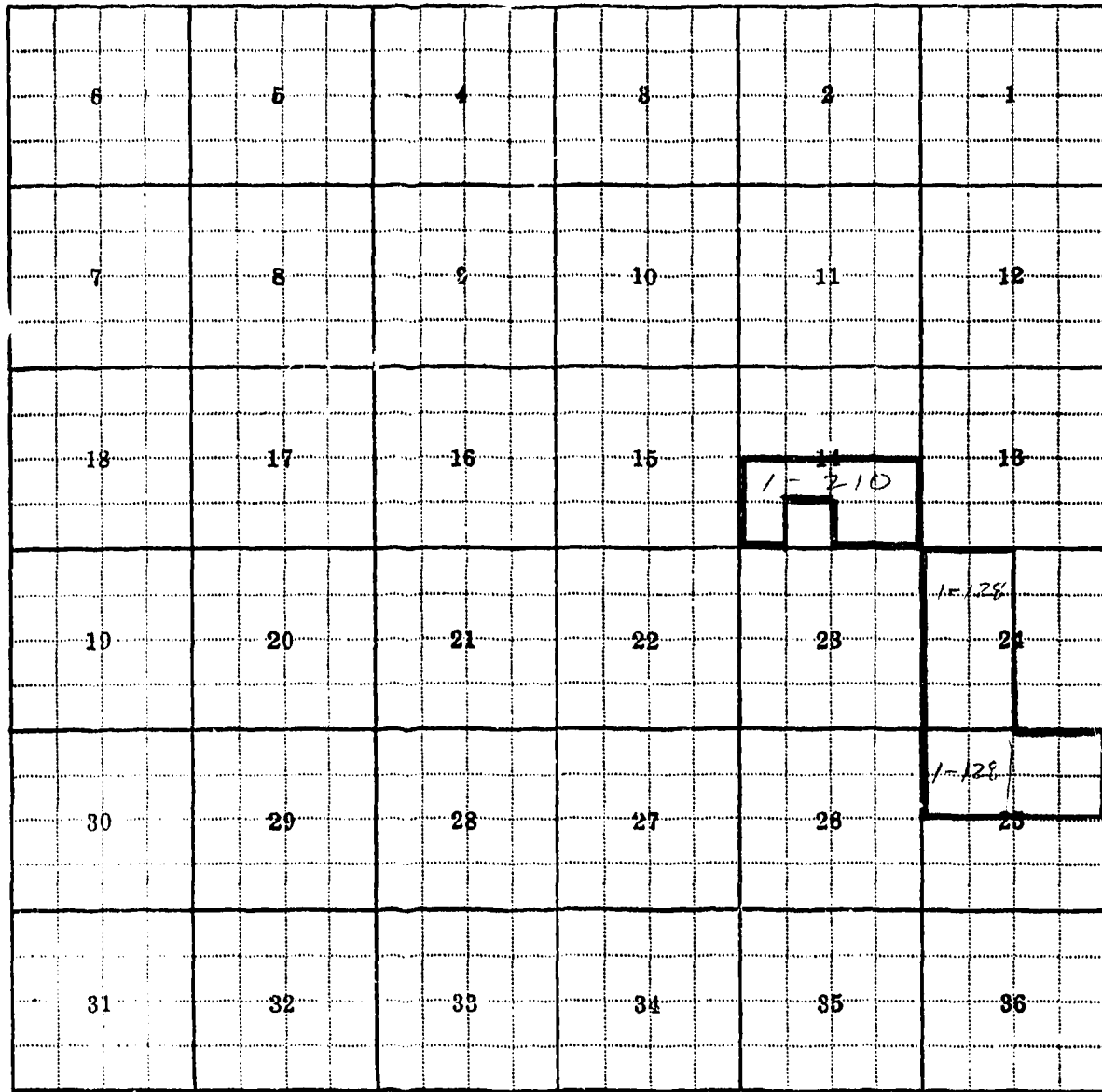
RUNOFF WATER & IS BENEFICIAL & HE COULD EASILY USE THIS WR BY PUMPING

INTO THE DIKE SYSTEM. (THIS DRAINAGE IS KNOWN AS HORSE CREEK.) River Basin MISSOURI

Also in: Plat No. <u>60</u> Twp. <u>20N</u> Rge. <u>77E</u>	Plat No. Twp. Rge.	Plat No. Twp. Rge.	Plat No. Twp. Rge.
Plat No. Twp. Rge.	Plat No. Twp. Rge.	Plat No. Twp. Rge.	Plat No. Twp. Rge.

Information From:

EDWIN MOOS



Land Ownership.....

.....

.....

F-1-A

County Montgomery

T. 20N R. 36E Plat No. 27

Farm Checked: Date 11-20-20

MONTANA WATER RESOURCES BOARD
Water Resources Survey

Photo No. 544-25, 544-26

By J. G. Galt

544-25, 544-26

Legal Land Owner BREITBACH BEOL INC.

Address CIRCLE

Operator GALT

Address

Water is delivered by:— 1. Private System; 2. Ditch Company; 3. State Project; 4. Federal Project; 5. Irrigation District

APP. No. / Decree No.	NAME OF APPROPRIATOR TO WHOM DECREED	NAME OF STREAM	Date App. / Priority	Miner's Inches	In Use	NAME OF DITCH (Water Delivered By)	No.	R/F	Present Irr. Acres	Irrigable Acres
<u>258E</u>	<u>JAMES H. BREITBACH</u>	<u>TRIES TO MAKE CREEK</u>	<u>1962</u>	<u>ALL</u>	<u>I 15</u>	<u>BREITBACH DIVERION</u>	<u>1</u>	<u>R2</u>	<u>14</u>	<u>10</u>
	<u>1001 2 DIVERION BANKS 3.20 AC</u>		<u>1962</u>			<u>BANK SIDE DIVERION</u>				

NOTE: R—Denotes Regular Irrigation. F—Flood Irrigation.

Adequate Supply: Yes No Explain

Remarks

.....

.....

.....

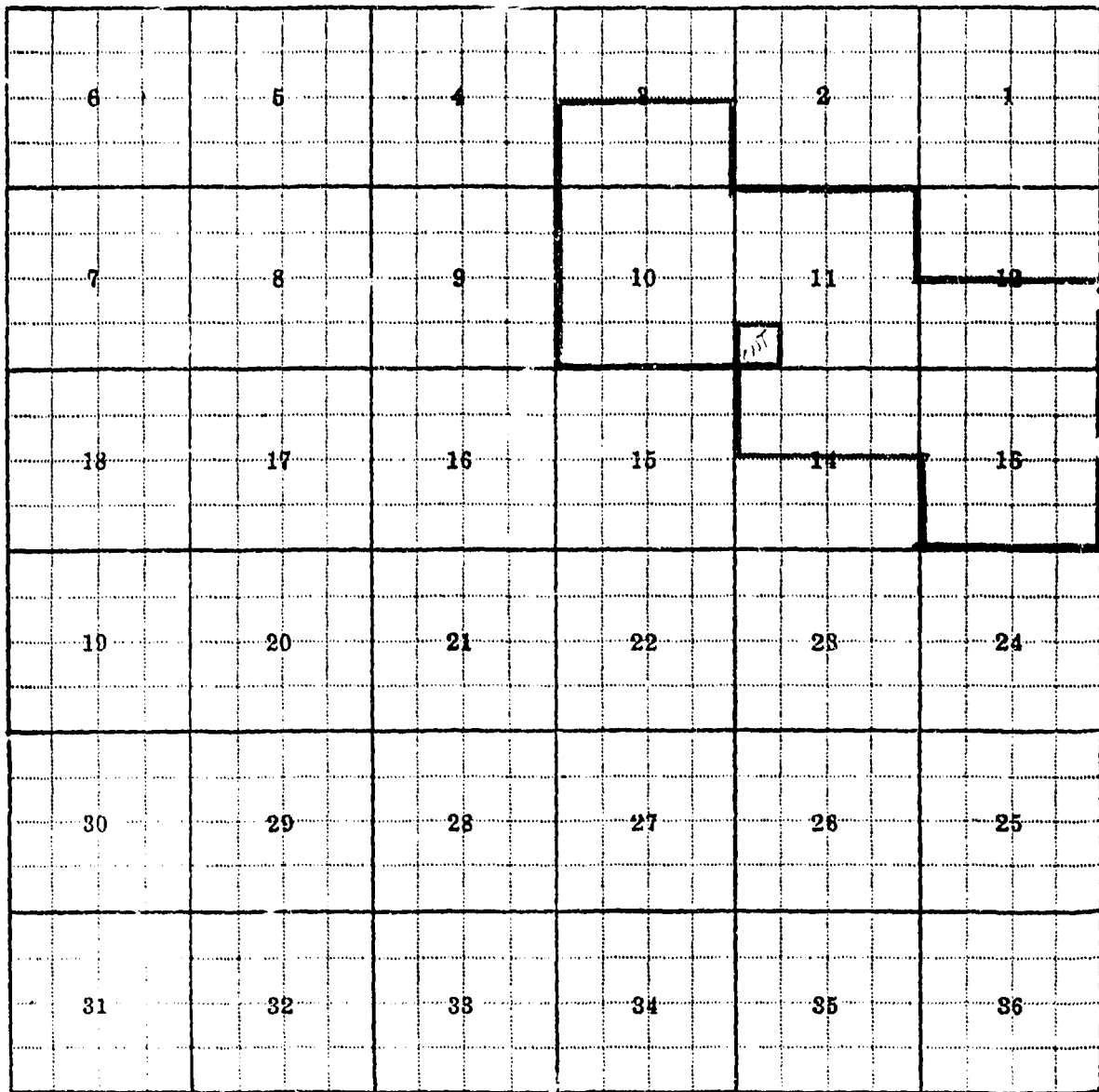
.....

.....

River Basin MISSOURI

Also in: Plat No. Twp. Rge.	Plat No. Twp. Rge.	Plat No. Twp. Rge.
Plat No. Twp. Rge.	Plat No. Twp. Rge.	Plat No. Twp. Rge.

Information From: JOHN BREITBACH



Land Ownership

.....

.....

F-1-A

County Mc CONE

T. 20N R. 16E Plat No. 59

Farm Checked: Date 5-1-70

MONTANA WATER RESOURCES BOARD
Water Resources Survey

Photo No. 4FF-287

By L. F. Smith

Legal Land Owner GLENN LEE WHEATLEY Address CIRCLE

Operator SAME Address _____

Water is delivered by:— (1) Private System; 2. Ditch Company; 3. State Project; 4. Federal Project; 5. Irrigation District

App. No. / Decree No.	NAME OF APPROPRIATOR TO WHOM DECREED	NAME OF STREAM	Date App. / Priority	Filter's Inches	In Use	NAME OF DITCH (Water Delivered By)	No.	R/F	Present Irr. Acres	Irrigable Acres
* 1-188 LRL	GLENN L. WHEATLEY	UNNAMED CREEK	12-15-99	12 CFS	S	WHEATLEY DAMS, PUMPSITES & SPRINKLERS	1	R2	0	27
	POD - DAM & PUMP ON	DITCH, CENTER OF E ²	SEC 27							

NOTE: R—Denotes Regular Irrigation. F—Flood Irrigation.

Adequate Supply: Yes No Explain _____

Remarks _____

* WHEATLEY HAS NOT USED THIS SYSTEM SINCE ABOUT 1955 BECAUSE HIS DAMS DON'T HOLD ENOUGH WATER ANYMORE. HE BLAMES THIS ON ALL THE SEISMOGRAPHING IN THE AREA. HE STILL HAS A PUMP & WILL USE THIS W.R. AGAIN WHENEVER IT BECOMES FEASIBLE.

River Basin MISSOURI

Also in: Plat No. <u>60</u> Twp. <u>20N</u> Rge. <u>17E</u>	Plat No. _____ Twp. _____ Rge. _____	Plat No. _____ Twp. _____ Rge. _____	Plat No. _____ Twp. _____ Rge. _____
Plat No. _____ Twp. _____ Rge. _____	Plat No. _____ Twp. _____ Rge. _____	Plat No. _____ Twp. _____ Rge. _____	Plat No. _____ Twp. _____ Rge. _____

Information From: GLENN WHEATLEY

6	5	4	3	2	1
7	8	9	10	11	12
13	17	16	15	14	13
19	20	21	22	23	24 1127
30	29	28	27	26	25
31	32	33	34	35	36

Land Ownership

.....

.....

.....

F-1-a

SEND COPY

County McCONE

T. 20N R. 46E Plat No. 59

Farm Checked: Date 5-13-1970

MONTANA WATER RESOURCES BOARD
Water Resources Survey

Photo No. 4FF-280, 4FF-282,

By J. E. Smith

4FF-259, 4FF-250, 4FF-252

Legal Land Owner LEE WITTE

Address CIRCLE

Operator SALE

Address

Water is delivered by:— 1. Private System; 2. Ditch Company; 3. State Project; 4. Federal Project; 5. Irrigation District

App. No. Decree No.	NAME OF APPROPRIATOR TO WHOM DECREED	NAME OF STREAM	Date App. Date Priority	Miner's Inches	In Use	NAME OF DITCH (Water Delivered By)	No.	R/F	Present Irr. Acres	Irrigable Acres
USE	JOE KUDRNA	TRIBS. TO SOUTH PRONG HORSE CREEK	PRIOX TO 1954	ALL	I	WITTE DIKES	1	F	46	0
#1 P.O.D.	NWNW SEC. 33-20N-46E (1 P.U. SW SW SEC 28)									
#2 P.O.D.	SESW SEC. 21-20N-46E (1 P.U. NENE SEC 28)									
#3 P.O.D.	SWNW SEC. 27-20N-46E (1 P.U. NWNW SEC. 27 & NENE SEC. 28)									
#4 P.O.D.	SESW SEC. 35-20N-46E (1 P.U. NW SEC 35)									

NOTE: R—Denotes Regular Irrigation. F—Flood Irrigation.

Adequate Supply: Yes No Explain

Remarks

River Basin MISSOURI

Also in: Plat No. Twp. Rge.	Plat No. Twp. Rge.	Plat No. Twp. Rge.
Plat No. Twp. Rge.	Plat No. Twp. Rge.	Plat No. Twp. Rge.

Information From:

LEE WITTE

6	5	4	3	2	1
7	8	9	10	11	12
18	17	16	15	14	13
19	20	21	22	23	24
30	29	28	27	26	25
31	32	33	34	35	36

Land Ownership

.....

.....

.....

F-1-A

County McCONE

T20N R46E Plat No. 57

Farm Checked: Date 5-13-70

MONTANA WATER RESOURCES BOARD
Water Resources Survey

Photo No. 4FF-284, 5FF-27,

By D. F. Smith

5FF-25, 4FF-280 & 4FF-282

Legal Land Owner DREYER BROS. INC.

Address BOX 96 CLISCOE

Operator SAME

Address

Water is delivered by: 1. Private System; 2. Ditch Company; 3. State Project; 4. Federal Project; 5. Irrigation District

App. No. Decree No.	NAME OF APPROPRIATOR TO WHOM DECREED	NAME OF STREAM	Date App. Date Priority	Miner's Inches	In Use	NAME OF DITCH (Water Delivered By)	No.	R/F	Present Irr. Acres	Irrigable Acres
1-210	EDWIN MOOS	UNNAMED COULEE	9-27-50	60FS	NO (PT)					
WRL	FOR CONVEIMENT DRAIN	SIZES ALONG COULEE								
* USE	DREYER BROS.	SO. PRONG HORSE CR.	1962	ALL	S	DREYER 1/2 DAM & DIKES	1	F	0	Ex 15
GW 1 27128 #1	R.O.D. - WITTE DAM SESE	SEC 21 - 20N-46E								
#2	R.O.D. DREYER DAM NESW	SEC 22 - 20N-46E								
** USE	DREYER BROS.	HORSE CREEK & TRIBS.	1969	ALL	I/S	DREYER DAM & DIKES	1	R2	30	0
1	R.O.D S ² NW SEC 17 -	20N-46E								
2	R.O.D. SESE SEC 17.	20N-46E								

NOTE: R—Denotes Regular Irrigation. F—Flood Irrigation.

Adequate Supply: Yes No Explain

Remarks

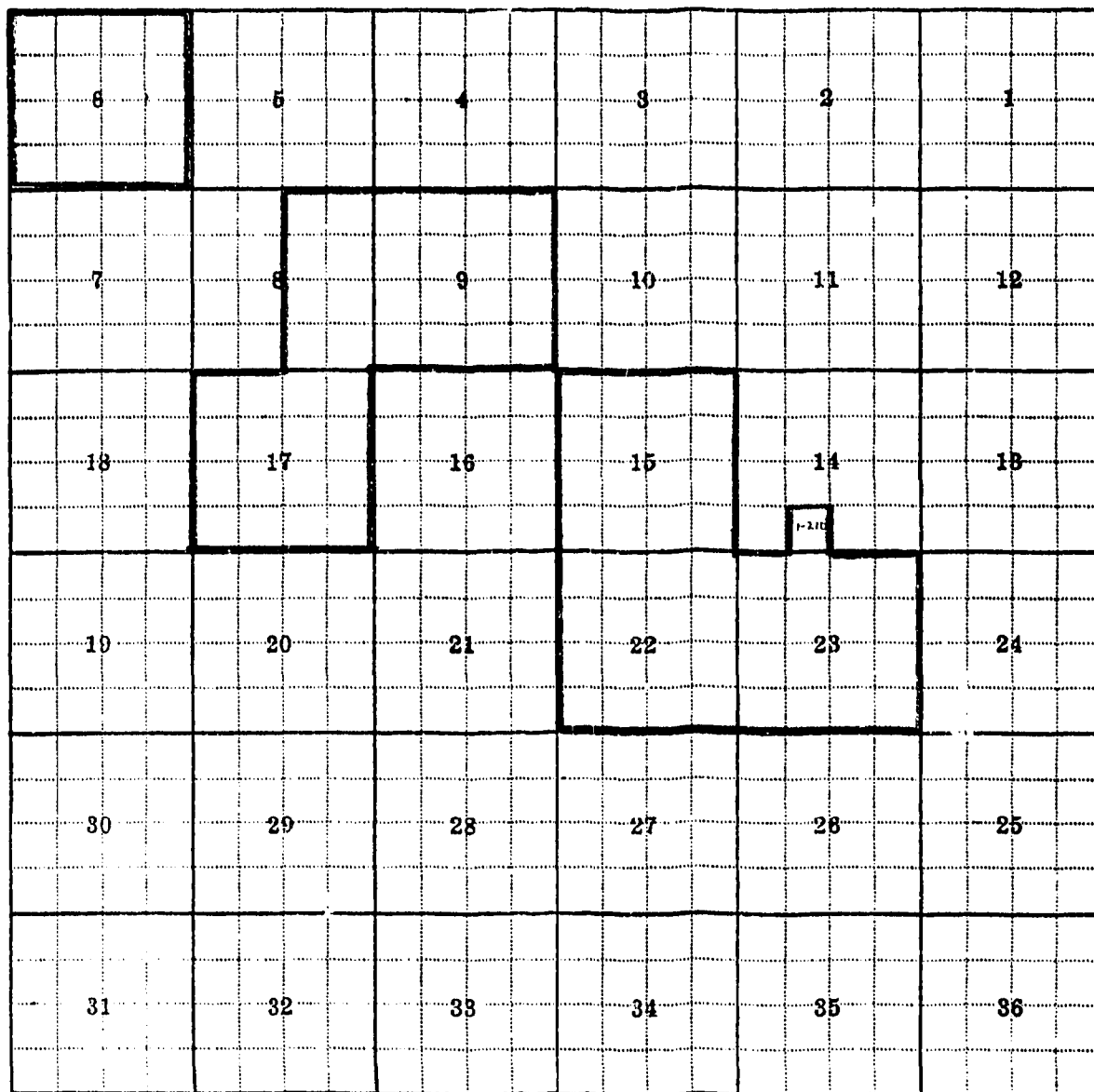
* PK BECAUSE THERE IS A SHORTAGE OF WATER, PLACE OF USE IS IN SEC. 22 & 23 - 20N-46E
THIS SYSTEM HAS A GR FILING FOR IT, DOC. # 127128

** THIS IS A GOOD SYSTEM & WAS AN SCS PROJECT BUILT IN 1969. PLACE OF USE IS SEC 17 - 20N-46E

River Basin MISSOURI

Also in: Plat No. <u>58</u> Twp. <u>20N</u> Rge. <u>45E</u>	Plat No. <u>51</u> Twp. <u>21N</u> Rge. <u>45E</u>	Plat No. <u>57</u> Twp. <u>20N</u> Rge. <u>44E</u>	Plat No. <u>57</u> Twp. <u>20N</u> Rge. <u>44E</u>
---	--	--	--

Information From:
RALPH & ELMO DREYER
FIELD SURVEY



Land Ownership

.....

.....

60

20447E

F-1-A

County.....

Farm Checked: Date.....

By.....

Legal Land Owner.....

Operator.....

Water is delivered by:— 1. Private System; 2. Ditch Company; 3. State Project; 4. Federal Project; 5. Irrigation District

T.....R..... Plat No.....

Photo No.....

Address.....

Address.....

MONTANA WATER RESOURCES BOARD Water Resources Survey

App. No. /Decree No.	NAME OF APPROPRIATOR TO WHOM DECREED	NAME OF STREAM	Date App. Date Priority	Miner's Inches	In Use	NAME OF DITCH (Water Delivered By)	No.	R/F	Present Irr. Acres	Irrigable Acres
								R2	40	40

NOTE: R—Denotes Regular Irrigation. F—Flood Irrigation.

Adequate Supply: Yes No Explain
 Remarks

.....River Basin.....

Also in: Plat No..... Twp..... Rge.....	Plat No..... Twp..... Rge.....	Plat No..... Twp..... Rge.....	Plat No..... Twp..... Rge.....
Plat No..... Twp..... Rge.....	Plat No..... Twp..... Rge.....	Plat No..... Twp..... Rge.....	Plat No..... Twp..... Rge.....

Information From:
.....

6	5	4	3	2	1
7	8	9	10	11	12
13	14	15	16	17	18
19	20	21	22	23	24
25	26	27	28	29	30
31	32	33	34	35	36

Land Ownership

.....

.....

F-1-A

County.....

T.....R..... Plat No.....

Farm Checked: Date.....

Photo No.....

By.....

MONTANA WATER RESOURCES BOARD
Water Resources Survey



Legal Land Owner..... Address.....

Operator..... Address.....

Water is delivered by:— 1. Private System; 2. Ditch Company; 3. State Project; 4. Federal Project; 5. Irrigation District

App. No. Decree No.	NAME OF APPROPRIATOR TO WHOM DECREED	NAME OF STREAM	Date App. Date Priority	Miner's Inches	In Use	NAME OF DITCH (Water Delivered By)	No.	R/F	Present Irr. Acres	Irrigable Acres
								F	16	0

NOTE: R—Denotes Regular Irrigation. F—Flood Irrigation.

Adequate Supply: Yes..... No..... Explain.....

Remarks.....
.....
.....
.....
.....

River Basin.....

Also in: Plat No..... Twp..... Rge.....	Plat No..... Twp..... Rge.....	Plat No..... Twp..... Rge.....	Plat No..... Twp..... Rge.....
Plat No..... Twp..... Rge.....	Plat No..... Twp..... Rge.....	Plat No..... Twp..... Rge.....	Plat No..... Twp..... Rge.....

Information From: James Green

6	5	4	3	2	1
7	8	9	10	11	12
13	14	15	16	17	18
19	20	21	22	23	24
25	26	27	28	29	30
31	32	33	34	35	36

Land Ownership.....

.....

.....

F-1-A

County

T.....R..... Plat No.....

Farm Checked: Date.....

Photo No.....

By.....

MONTANA WATER RESOURCES BOARD
Water Resources Survey



Legal Land Owner..... Address.....

Operator..... Address.....

Water is delivered by:— 1. Private System; 2. Ditch Company; 3. State Project; 4. Federal Project; 5. Irrigation District

App. No. Decree No.	NAME OF APPROPRIATOR TO WHOM DECREE	NAME OF STREAM	Date App. Date Priority	Miner's Inches	In Use	NAME OF DITCH (Water Delivered By)	No.	R/F	Present Irr. Acres	Irrigal Acres
								R2		

NOTE: R—Denotes Regular Irrigation. F—Flood Irrigation.

Adequate Supply: Yes. No Explain.....

Remarks.....
.....
.....
.....
.....
.....
.....
.....

River Basin. Missouri

Also in: Plat No..... Twp..... Rge.....	Plat No..... Twp..... Rge.....	Plat No..... Twp..... Rge.....
Plat No..... Twp..... Rge.....	Plat No..... Twp..... Rge.....	Plat No..... Twp..... Rge.....

Information From:
State Files

6	5	4	3	2	1
7	8	9	10	11	12
13	14	15	16	17	18
19	20	21	22	23	24
25	26	27	28	29	30
31	32	33	34	35	36

Land Ownership

.....

.....

F-1-A

County.....

T. R. Plat No.

Farm Checked: Date.....

Photo No.

By.....

MONTANA WATER RESOURCES BOARD
Water Resources Survey



Legal Land Owner..... Address.....

Operator..... Address.....

Water is delivered by:— 1. Private System; 2. Ditch Company; 3. State Project; 4. Federal Project; 5. Irrigation District

App. No. Decree No.	NAME OF APPROPRIATOR TO WHOM DECREED	NAME OF STREAM	Date App. Date Priority	Miner's Inches	In Use	NAME OF DITCH (Water Delivered By)	No.	R/F	Present Irr. Acres	Irrigable Acres

NOTE: R—Denotes Regular Irrigation. F—Flood Irrigation.

Adequate Supply: Yes..... No..... Explain.....

Remarks.....
.....
.....
.....
.....
.....
.....
.....
.....
.....
.....
.....
.....

River Basin.....

Also in: Plat No..... Twp..... Rge.....	Plat No..... Twp..... Rge.....	Plat No..... Twp..... Rge.....
Plat No..... Twp..... Rge.....	Plat No..... Twp..... Rge.....	Plat No..... Twp..... Rge.....

Information From:

6	5	4	3	2	1
7	8	9	10	11	12
13	14	15	16	17	18
19	20	21	22	23	24
25	26	27	28	29	30
31	32	33	34	35	36

Land Ownership.....

.....

.....

Handwritten scribble

F-1-A

County.....

T..... R..... Plat No.....

Farm Checked: Date.....

Photo No.....

By.....

MONTANA WATER RESOURCES BOARD
Water Resources Survey



Legal Land Owner.....

Address.....

Operator.....

Address.....

Water is delivered by:— 1. Private System; 2. Ditch Company; 3. State Project; 4. Federal Project; 5. Irrigation District

App. No. Decree No.	NAME OF APPROPRIATOR TO WHOM DECREED	NAME OF STREAM	Date App. Date Priority	Miner's Inches	In Use	NAME OF DITCH (Water Delivered By)	No.	R/F	Present Irr. Acres	Irrigable Acres
✓								RR	50	0
								RR	50	0

NOTE: R—Denotes Regular Irrigation. F—Flood Irrigation.

Adequate Supply: Yes..... No..... Explain.....

Remarks.....
.....
.....
.....
.....
.....
.....
.....
.....
.....
.....
.....

..... River Basin.....

Also in: Plat No..... Twp..... Rge.....	Plat No..... Twp..... Rge.....	Plat No..... Twp..... Rge.....
Plat No..... Twp..... Rge.....	Plat No..... Twp..... Rge.....	Plat No..... Twp..... Rge.....

Information From:
.....

6	5	4	3	2	1
7	8	9	10	11	12
13	17	16	15	14	13
19	20	21	22	23	24
30	29	28	27	26	25
31	32	33	34	35	36

Land Ownership

.....

.....

F-1-A

County.....

T.....R..... Plat No.....

Farm Checked: Date.....

MONTANA WATER RESOURCES BOARD
Water Resources Survey

Photo No.....

By.....

Legal Land Owner.....

Address.....

Operator.....

Address.....

Water is delivered by:— 1. Private System; 2. Ditch Company; 3. State Project; 4. Federal Project; 5. Irrigation District

App. No. Decree No.	NAME OF APPROPRIATOR TO WHOM DECREED	NAME OF STREAM	Date App. Date Priority	Miner's Inches	In Use	NAME OF DITCH (Water Delivered By)	No.	R/F	Present Irr. Acres	Irrigable Acres
								R2	11	0
								F		11

NOTE: R—Denotes Regular Irrigation. F—Flood Irrigation.

Adequate Supply: Yes..... No..... Explain.....

Remarks.....

River Basin.....

Also in: Plat No..... Twp..... Rge.....	Plat No..... Twp..... Rge.....	Plat No..... Twp..... Rge.....	Plat No..... Twp..... Rge.....
Plat No..... Twp..... Rge.....	Plat No..... Twp..... Rge.....	Plat No..... Twp..... Rge.....	Plat No..... Twp..... Rge.....

Information From:.....

6	5	4	3	2	1
7	8	9	10	11	12
13	17	16	15	14	13
19	20	21	22	23	24
30	29	28	27	26	25
31	32	33	34	35	36

Land Ownership

.....

.....

F-1-A

County

T. R. Plat No.

Farm Checked: Date

Photo No.

By

MONTANA WATER RESOURCES BOARD
Water Resources Survey



Legal Land Owner Address

Operator Address

Water is delivered by:— 1. Private System; 2. Ditch Company; 3. State Project; 4. Federal Project; 5. Irrigation District

App. No. Decree No.	NAME OF APPROPRIATOR TO WHOM DECREED	NAME OF STREAM	Date App. Date Priority	Miner's Inches	In Use	NAME OF DITCH (Water Delivered By)	No.	R/F	Present Irr. Acres	Irrigable Acres
								R2	7	100

NOTE: R—Denotes Regular Irrigation. F—Flood Irrigation.

Adequate Supply: Yes No Explain

Remarks

River Basin

Also in: Plat No. Twp. Rge.	Plat No. Twp. Rge.	Plat No. Twp. Rge.	Plat No. Twp. Rge.
Plat No. Twp. Rge.	Plat No. Twp. Rge.	Plat No. Twp. Rge.	Plat No. Twp. Rge.

Information From:

6	5	4	3	2	1
7	8	9	10	11	12
13	14	15	16	17	18
19	20	21	22	23	24
25	26	27	28	29	30
31	32	33	34	35	36

Land Ownership.....

F-1-A

County T.....R..... Plat No.....

MONTANA WATER RESOURCES BOARD
Water Resources Survey

Farm Checked: Date Photo No.....

By.....

Legal Land Owner..... Address.....

Operator..... Address.....

Water is delivered by:— 1. Private System; 2. Ditch Company; 3. State Project; 4. Federal Project; 5. Irrigation District

App. No. Decree No.	NAME OF APPROPRIATOR TO WHOM DECREED	NAME OF STREAM	Date App. Date Priority	Miner's Inches	In Use	NAME OF DITCH (Water Delivered By)	No.	R/F	Present Irr. Acres	Irrigable Acres
								R2	38	6

NOTE: R—Denotes Regular Irrigation. F—Flood Irrigation.

Adequate Supply: Yes..... No..... Explain.....

Remarks.....

.....

.....

.....

.....

.....

.....

.....

.....

.....

.....

..... River Basin.....

Also in: Plat No..... Twp..... Rge.....	Plat No..... Twp..... Rge.....	Plat No..... Twp..... Rge.....
Plat No..... Twp..... Rge.....	Plat No..... Twp..... Rge.....	Plat No..... Twp..... Rge.....

Information From:.....

6	5	4	3	2	1
7	8	9	10	11	12
18	17	16	15	14	13
19	20	21	22	23	24
30	29	28	27	26	25
31	32	33	34	35	36

Land Ownership

.....

.....

6
ZDN 486

F-1-A

County Blaine

T. 20N R. 23E Plat No. 61

Farm Checked: Date 11-19-50

MONTANA WATER RESOURCES BOARD

Photo No. 418-238

Water Resources Survey

By M. W. ...

Legal Land Owner STATE OF MONTANA Address

Operator MATTHEW JONES Address Blaine, Montana

Water is delivered by:— (1) Private System; 2. Ditch Company; 3. State Project; 4. Federal Project; 5. Irrigation District

App. No. Decree No.	NAME OF APPROPRIATOR TO WHOM DECREED	NAME OF STREAM	Date App. Date Priority	Miner's Inches	In Use	NAME OF DITCH (Water Delivered By)	No.	R/F	Present Irr. Acres	Irrigable Acres
* 1100 71	W. B. ...	ROCKWATER CREEK	5-17-1910	1000	YES	JONES PUMP DITCHES	1	R	40	5
✓ ** 1158	MATTHEW JONES	MT. ...	1953		YES	JONES DITCH	1	F	2	0

NOTE: R—Denotes Regular Irrigation. F—Flood Irrigation.

Adequate Supply: Yes..... No..... Explain.....

Remarks

* SEE NOTE ON MATTHEW JONES FORM IN PLAT 68 (PART OF PLAT 68)

** PART OF THIS RIGHT IS IN PLAT 68 (SEE RIGHT LOCATED IN PLAT 68)

River Basin Missouri

Also in: Plat No..... Twp..... Rge.....	Plat No..... Twp..... Rge.....	Plat No..... Twp..... Rge.....	Information From:
Plat No..... Twp..... Rge.....	Plat No..... Twp..... Rge.....	Plat No..... Twp..... Rge.....	<u>MATTHEW JONES</u>

6	5	4	3	2	1
7	8	9	10	11	12
13	14	15	16	17	18
19	20	21	22	23	24
25	26	27	28	29	30
31	32	33	34	35	36

Land Ownership.....

.....

.....

F-1-A

County Missoula

Township R. 23E Plat No. 24

Farm Checked: Date August 2, 1950

MONTANA WATER RESOURCES BOARD
Water Resources Survey

Photo No. 150-243

By Harold Alford

Legal Land Owner Harold Alford

Address Missoula, Montana

Operator Harold Alford

Address Missoula

Water is delivered by: — 1. Private System; 2. Ditch Company; 3. State Project; 4. Federal Project; 5. Irrigation District

App. No. Decree No.	NAME OF APPROPRIATOR TO WHOM DECREED	NAME OF STREAM	Date App. Date Priority	Miner's Inches	In Use	NAME OF DITCH (Water Delivered By)	No.	R/F	Present Irr. Acres	Irrigable A. es.
✓ 285	Harold Alford	W. E. W. Home Creek 100' wide SW. Sec. 31	1950	100	yes	Alford Ditch	1	R	30	0

NOTE: R—Denotes Regular Irrigation. F—Flood Irrigation.

Adequate Supply: Yes..... No..... Explain.....

Remarks.....
.....
.....
.....
.....
.....
.....
.....
.....
.....
.....
.....

River Basin Missouri

Also in: Plat No. Twp. Rge.	Plat No. Twp. Rge.	Plat No. Twp. Rge.
Plat No. Twp. Rge.	Plat No. Twp. Rge.	Plat No. Twp. Rge.

Information From: Harold Alford

6	5	4	3	2	1
7	8	9	10	11	12
13	14	15	16	17	18
19	20	21	22	23	24
25	26	27	28	29	30
31	32	33	34	35	36

Land Ownership.....

F-1-A

County *McCone*

T. *12N* R. *23E* Plat No. *100*

Farm Checked: Date *8/1/76*

MONTANA WATER RESOURCES BOARD
Water Resources Survey

Photo No. *418-272*

By *W. C. ...*

Legal Land Owner *Lauritz ...*

Address *...*

Operator *Alex ...*

Address *...*

Water is delivered by:— 1. Private System; 2. Ditch Company; 3. State Project; 4. Federal Project; 5. Irrigation District

App. No. Decree No.	NAME OF APPROPRIATOR TO WHOM DECREED	NAME OF STREAM	Date App. Date Priority	Miner's Inches	In Use	NAME OF DITCH (Water Delivered By)	No.	R/F	Present Irr. Acres	Irrigable Acres
<i>219</i>	<i>Lauritz ...</i>	<i>...</i>	<i>11/18/1900</i>	<i>111</i>	<i>S</i>					

NOTE: R—Denotes Regular Irrigation. F—Flood Irrigation.

Adequate Supply: Yes No Explain *...*
Remarks *...*

River Basin

Also in: Plat No. <i>...</i> Twp. <i>...</i> Rge. <i>...</i>	Plat No. <i>...</i> Twp. <i>...</i> Rge. <i>...</i>	Plat No. <i>...</i> Twp. <i>...</i> Rge. <i>...</i>	Plat No. <i>...</i> Twp. <i>...</i> Rge. <i>...</i>
Plat No. <i>...</i> Twp. <i>...</i> Rge. <i>...</i>	Plat No. <i>...</i> Twp. <i>...</i> Rge. <i>...</i>	Plat No. <i>...</i> Twp. <i>...</i> Rge. <i>...</i>	Plat No. <i>...</i> Twp. <i>...</i> Rge. <i>...</i>

Information From: *...*

6	5	4	3	2	1
7	8	9	10	11	12
18	17	16	15	14	13
10	20	21	22	23	24
30	29	28	27	26	25
31	32	33	34	35	36

Land Ownership

.....

.....

.....

F-1-A

County Yellowstone

T. 13 N. R. 18 W. Plat No. 37

Farm Checked: Date 5-25-70

MONTANA WATER RESOURCES BOARD
Water Resources Survey

Photo No. 111-2-1

By Don Hansen

Legal Land Owner Paul G. and Edith Pawlowski Address

Operator

Water is delivered by:— 1. Private System; 2. Ditch Company; 3. State Project; 4. Federal Project; 5. Irrigation District

App. No. Decree No.	NAME OF APPROPRIATOR TO WHOM DECREED	NAME OF STREAM	Date App. Date Priority	Miner's Inches	In Use	NAME OF DITCH (Water Delivered By)	No.	R/F	Present Irr. Acres	Irrigable Acres
<u>WR 102</u>	<u>Otto Pawlowski</u>	<u>N. Br. Lone Tree Cr. P.O. Box 585N Dec. 21</u>	<u>3-18-44</u>	<u>211</u>	<u>S</u>					

NOTE: R—Denotes Regular Irrigation. F—Flood Irrigation.

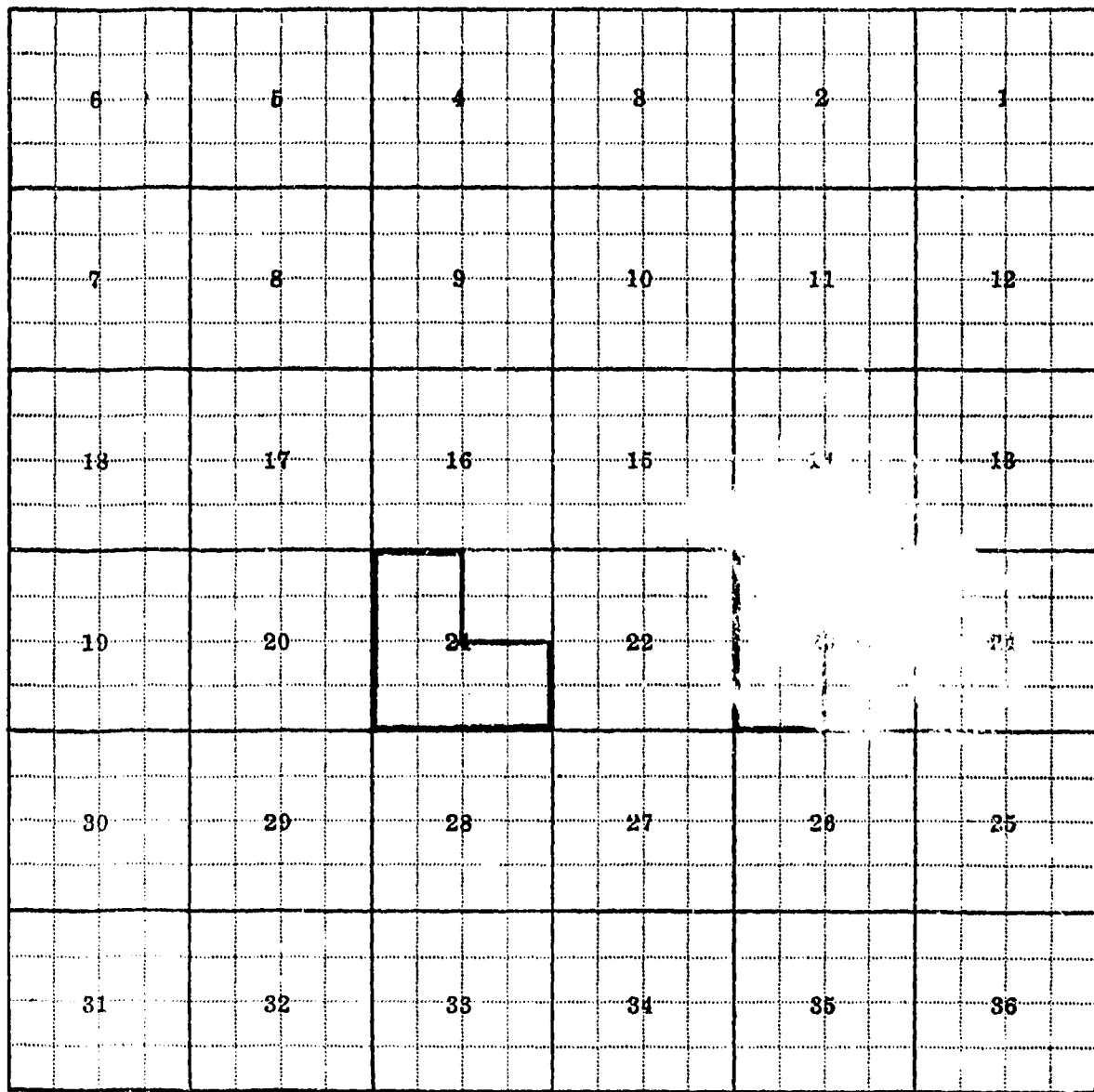
Adequate Supply: Yes..... No..... Explain.....

Remarks.....
.....
.....
.....
.....
.....
.....
.....
.....
.....
.....

River Basin Missouri

Also in: Plat No..... Twp..... Rge.....	Plat No..... Twp..... Rge.....	Plat No..... Twp..... Rge.....
Plat No..... Twp..... Rge.....	Plat No..... Twp..... Rge.....	Plat No..... Twp..... Rge.....

Information From:



Land Ownership.....

P-1-A

County Missoula

Township R. 156 Plat No. 61

Farm Checked: Date 7-11-60

MONTANA WATER RESOURCES BOARD
Water Resources Survey

Photo No. 100-15-500-15

By John A. ...

Legal Land Owner John A. ...

Address

Operator

Address

Water is delivered by:— 1. Private System; 2. Ditch Company; 3. State Project; 4. Federal Project; 5. Irrigation District

App. No. Decree No.	NAME OF APPROPRIATOR TO WHOM DECREED	NAME OF STREAM	Date App. Date Priority	Miner's Inches	In Use	NAME OF DITCH (Water Delivered By)	No.	R/F	Present Irr. Acres	Irrigable Acres
<u>477-98</u>	<u>John A. ...</u>	<u>...</u>	<u>...</u>	<u>...</u>	<u>...</u>					

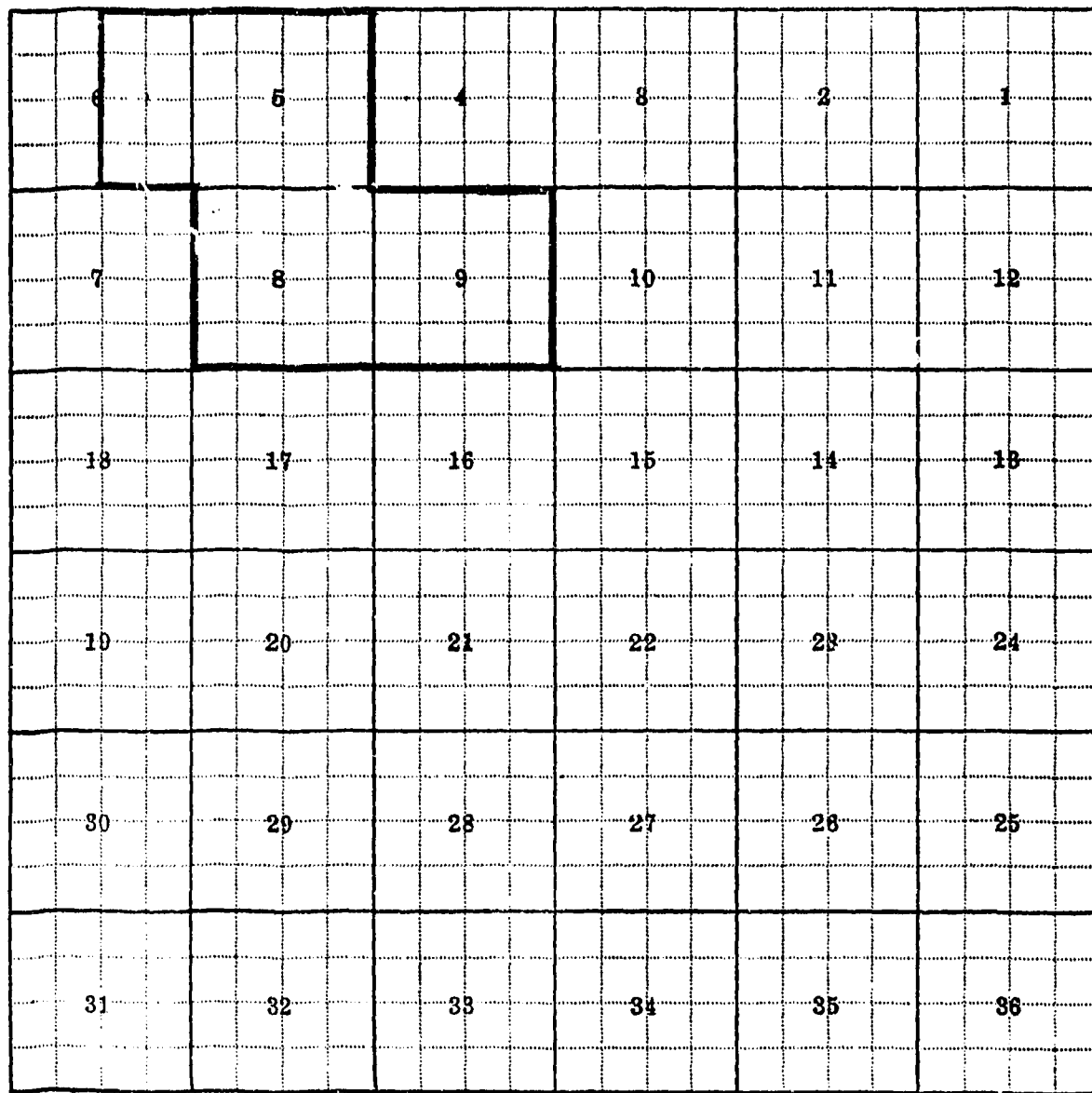
NOTE: R—Denotes Regular Irrigation. F—Flood Irrigation.

Adequate Supply: Yes..... No..... Explain.....
Remarks.....
.....
.....
.....
.....
.....
.....
.....
.....
.....

River Basin Missoula

Also in: Plat No..... Twp..... Rge.....	Plat No..... Twp..... Rge.....	Plat No..... Twp..... Rge.....
Plat No..... Twp..... Rge.....	Plat No..... Twp..... Rge.....	Plat No..... Twp..... Rge.....

Information From:



Land Ownershp.....
.....
.....

F-1-A

County.....

Farm Checked: Date.....

By.....

Legal Land Owner.....

Operator.....

Water is delivered by:— 1. Private System; 2. Ditch Company; 3. State Project; 4. Federal Project; 5. Irrigation District

MONTANA WATER RESOURCES BOARD
Water Resources Survey



T..... R..... Plat No.....

Photo No.....

Address.....

Address.....

App. No. Decree No.	NAME OF APPROPRIATOR TO WHOM DECREED	NAME OF STREAM	Date App. Date Priority	Miner's Inches	In Use	NAME OF DITCH (Water Delivered By)	No.	R/F	Present Irr. Acres	Irrigable Acres

NOTE: R—Denotes Regular Irrigation. F—Flood Irrigation.

Adequate Supply: Yes..... No..... Explain.....

Remarks.....

River Basin.....

Also in: Plat No..... Twp..... Rge.....	Plat No..... Twp..... Rge.....	Plat No..... Twp..... Rge.....	Plat No..... Twp..... Rge.....
Plat No..... Twp..... Rge.....	Plat No..... Twp..... Rge.....	Plat No..... Twp..... Rge.....	Plat No..... Twp..... Rge.....

Information From:

6	5	4	3	2	1
7	8	9	10	11	12
13	17	16	15	14	13
19	20	21	22	23	24
29	29	28	27	26	25
31	32	33	34	35	36

Land Ownership.....

F-1-A

County McCone

Farm Checked: Date 9.6.76

By None

Legal Land Owner Yara

Operator Robert L. ... J. Pawlowski

Water is delivered by:— 1. Private System; 2. Ditch Company; 3. State Project; 4. Federal Project; 5. Irrigation District

MONTANA WATER RESOURCES BOARD
Water Resources Survey

T. 30N R. 48E Plat No. 61

Photo No. 555-11



Address

Address

App. No. Decree No.	NAME OF APPROPRIATOR TO WHOM DECREED	NAME OF STREAM	Date App. Date Priority	Miner's Inches	In Use	NAME OF DITCH (Water Delivered By)	No.	R/F	Present Irr. Acres	Irrigable Acres
<u>Wk 113</u>	<u>Gender & Co.</u>	<u>Unnamed Creek below</u>	<u>11-4-1946</u>	<u>All</u>	<u>Stock</u>					

NOTE: R—Denotes Regular Irrigation. F—Flood Irrigation.

Adequate Supply: Yes No Explain

Remarks

River Basin

Also in: Plat No. Twp. Rge.	Plat No. Twp. Rge.	Plat No. Twp. Rge.	Plat No. Twp. Rge.
Plat No. Twp. Rge.	Plat No. Twp. Rge.	Plat No. Twp. Rge.	Plat No. Twp. Rge.

Information From: Office Check

6	6	4	8	2	1
7	8	9	10	11	12
18	17	16	15	14	13
19	20	21	22	23	24
30	29	28	27	26	25
31	32	33	34	35	36

Land Ownership

.....

.....

.....

F-1-A

County.....

T.....R..... Plat No.....

Farm Checked: Date.....

Photo No.....

By.....

MONTANA WATER RESOURCES BOARD
Water Resources Survey



Legal Land Owner..... Address.....

Operator..... Address.....

Water is delivered by:— 1. Private System; 2. Ditch Company; 3. State Project; 4. Federal Project; 5. Irrigation District

App. No. Decree No.	NAME OF APPROPRIATOR TO WHOM DECREED	NAME OF STREAM	Date App. Date Priority	Miner's Inches	In Use	NAME OF DITCH (Water Delivered By)	No.	R/F	Present Irr. Acres	Irrigable Acres
	W. H. M. S.	11/11	8-5-10							

NOTE: R—Denotes Regular Irrigation. F—Flood Irrigation.

Adequate Supply: Yes..... No..... Explain.....

Remarks.....
VOID

..... River Basin.....

Also in: Plat No..... Twp..... Rge.....	Plat No..... Twp..... Rge.....	Plat No..... Twp..... Rge.....	Information From:
Plat No..... Twp..... Rge.....	Plat No..... Twp..... Rge.....	Plat No..... Twp..... Rge.....	

6	5	4	3	2	1
7	8	9	10	11	12
13	14	15	16	17	18
19	20	21	22	23	24
25	26	27	28	29	30
31	32	33	34	35	36

Land Ownership

.....

.....

F-1-A

County.....

T.....R..... Plat No.....

Farm Checked: Date.....

MONTANA WATER RESOURCES BOARD Water Resources Survey

Photo No.....

By.....

Legal Land Owner..... Address.....

Operator..... Address.....

Water is delivered by:— 1. Private System; 2. Ditch Company; 3. State Project; 4. Federal Project; 5. Irrigation District

App. No. Decree No.	NAME OF APPROPRIATOR TO WHOM DECREED	NAME OF STREAM	Date App. Date Priority	Miner's Inches	In Use	NAME OF DITCH (Water Delivered By)	No.	R/F	Present Irr. Acres	Irrigable Acres
		<i>S. Br. ...</i>	<i>7-8-1920</i>	<i>411</i>	<i>...</i>					

NOTE: R—Denotes Regular Irrigation. F—Flood Irrigation.

Adequate Supply: Yes..... No..... Explain.....

Remarks.....

River Basin.....

Also in: Plat No..... Twp..... Rge.....	Plat No..... Twp..... Rge.....	Plat No..... Twp..... Rge.....	Plat No..... Twp..... Rge.....
Plat No..... Twp..... Rge.....	Plat No..... Twp..... Rge.....	Plat No..... Twp..... Rge.....	Plat No..... Twp..... Rge.....

Information From:.....

6	5	4	3	2	1
7	8	9	10	11	12
13	14	15	16	17	18
19	20	21	22	23	24
25	26	27	28	29	30
31	32	33	34	35	36

Land Ownership.....

62
20N49E

F-1-A

County.....

T.....R..... Plat No.....

Farm Checked: Date.....

MONTANA WATER RESOURCES BOARD
Water Resources Survey

Photo No.....

By.....

Legal Land Owner..... Address.....

Operator..... Address.....

Water is delivered by:— (1) Private System; 2. Ditch Company; 3. State Project; 4. Federal Project; 5. Irrigation District

App. No. Decree No.	NAME OF APPROPRIATOR TO WHOM DECREED	NAME OF STREAM	Date App. Date Priority	Miner's Inches	In Use	NAME OF DITCH (Water Delivered By)	No.	R/F	Present Irr. Acres	Irrigable Acres
		20N 49SE SW 34	20N 49E 1		I	James pump ditch and dikes	1	RI	18	18
		20N 49SE SW 31			I	James pump ditch dikes & dikes	1	RE	33	33
		20N 49SE SW 31						F	15	

NOTE: R—Denotes Regular Irrigation. F—Flood Irrigation.

Adequate Supply: Yes..... No..... Explain.....

Remarks.....

* James has developed main line canal Redwood River and has definite plans for developing more. He claims to be using this WR for irr also in T. 20N. R. 78E and 19N. 58E.

** The irr. from R.O.D. in 25SE is Regular while that in NE is strictly Flood.

River Basin.....

Also in: Plat No..... Twp..... Rge.....	Plat No..... Twp..... Rge.....	Plat No..... Twp..... Rge.....	Plat No..... Twp..... Rge.....
Plat No..... Twp..... Rge.....	Plat No..... Twp..... Rge.....	Plat No..... Twp..... Rge.....	Plat No..... Twp..... Rge.....

Information From:
Matthew James

6	5	4	3	2	1
7	8	9	10	11	12
13	14	15	16	17	18
19	20	21	22	23	24
25	26	27	28	29	30
31	32	33	34	35	36

Land Ownership

.....

.....

F-1-A

County.....

T.....R..... Plat No.....

Farm Checked: Date.....

MONTANA WATER RESOURCES BOARD

Water Resources Survey

Photo No.....

By.....

Legal Land Owner.....

Address.....

Operator.....

Address.....

Water is delivered by:— 1.) Private System; 2. Ditch Company; 3. State Project; 4. Federal Project; 5. Irrigation District

App. No. / Leecre No.	NAME OF APPROPRIATOR TO WHOM DECREED	NAME OF STREAM	Date App. Date Priority	Miner's Inches	In Use	NAME OF DITCH (Water Delivered By)	No.	R/F	Present Irr. Acres	Irrigable Acres
								F	1560	

NOTE: R—Denotes Regular Irrigation. F—Flood Irrigation.

Adequate Supply: Yes..... No..... Explain.....

Remarks.....
.....
.....
.....
.....
.....
.....
.....
.....
.....

River Basin.....

Also in: Plat No.....	Twp.....	Rge.....	Plat No.....	Twp.....	Rge.....	Plat No.....	Twp.....	Rge.....
Plat No.....	Twp.....	Rge.....	Plat No.....	Twp.....	Rge.....	Plat No.....	Twp.....	Rge.....

Information From:

6	6	4	8	2	1
7	8	9	10	11	12
18	17	16	15	14	13
19	20	21	22	23	24
30	29	28	27	26	25
31	32	33	34	35	36

Land Ownership

.....

.....

F-1-A

County.....

Farm Checked: Date.....

By.....

Legal Land Owner.....

Operator.....

Water is delivered by: Private System;

Ditch Company;

State Project;

Federal Project;

Irrigation District

MONTANA WATER RESOURCES BOARD
Water Resources Survey



T.....R..... Plat No.....

Photo No.....

Address.....

Address.....

App. No. Decree No.	NAME OF APPROPRIATOR TO WHOM DECREED	NAME OF STREAM	Date App. Date Priority	Miner's Inches	In Use	NAME OF DITCH (Water Delivered By)	No.	R/F	Present Irr. Acres	Irrigable Acres
210					7/2	WATER DELIVERED BY		R	27	

*

NOTE: R—Denotes Regular Irrigation. F—Flood Irrigation.

Adequate Supply: Yes..... No..... Explain.....

Remarks.....

.....

.....

.....

.....

* ?

River Basin.....

Also in: Plat No..... Twp..... Rge.....	Plat No..... Twp..... Rge.....	Plat No..... Twp..... Rge.....	Plat No..... Twp..... Rge.....
Plat No..... Twp..... Rge.....	Plat No..... Twp..... Rge.....	Plat No..... Twp..... Rge.....	Plat No..... Twp..... Rge.....

Information From:

.....

6	5	4	3	2	1
7	8	9	10	11	12
13	14	15	16	17	18
19	20	21	22	23	24
25	26	27	28	29	30
31	32	33	34	35	36

Land Ownership.....

F-1-A

County.....

T..... R..... Plat No.....

Farm Checked: Date.....

Photo No.....

By.....

MONTANA WATER RESOURCES BOARD
Water Resources Survey



Legal Land Owner..... Address.....

Operator..... Address.....

Water is delivered by-- 1. Private System; 2. Ditch Company; 3. State Project; 4. Federal Project; 5. Irrigation District

App. No. Decree No.	NAME OF APPROPRIATOR TO WHOM DECREEED	NAME OF STREAM	Date App. Date Priority	Miner's Inches	In Use	NAME OF DITCH (Water Delivered By)	No.	R/F	Present Irr. Acres	Irrigable Acres
126	W. L. Rice	Yellowstone River			I	Yellowstone Ditch & Montana Ditches	1	F	52	0

NOTE: R—Denotes Regular Irrigation. F—Flood Irrigation.

Adequate Supply: Yes..... No..... Explain.....
Remarks.....
.....
.....
.....
.....
.....
.....
.....
.....
.....

River Basin..... Yellowstone River

Also in: Plat No..... Twp..... Rge.....	Plat No..... Twp..... Rge.....	Plat No..... Twp..... Rge.....	Information From:
Plat No..... Twp..... Rge.....	Plat No..... Twp..... Rge.....	Plat No..... Twp..... Rge.....	<u>Form Made in Office</u>