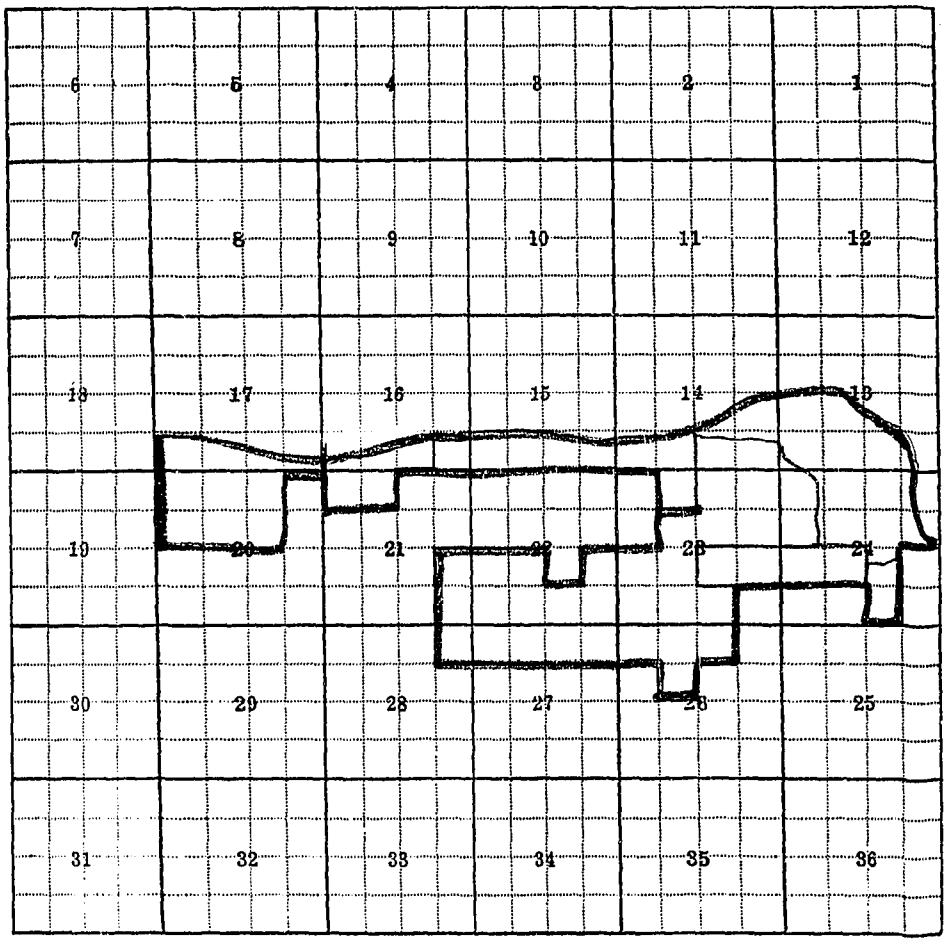

Land Ownership

F-1-A

County.....

Farm Checked: Date.....

By.....

T..... R..... Plat No.....

Photo No.....

MONTANA WATER RESOURCES BOARD

Water Resources Survey

Legal Land Owner..... Address.....

Operator..... Address.....

Water is delivered by:— 1. Private System; 2. Ditch Company; 3. State Project; 4. Federal Project; 5. Irrigation District

App. No. Decree No.	NAME OF APPROPRIATOR TO WHOM DECREED	NAME OF STREAM	Date App. Date Priority	Miner's Inches	In Use	NAME OF DITCH (Water Delivered By)	No.	R/F	Present Irr. Acres	Irrigable Acres

NOTE: R—Denotes Regular Irrigation. F—Flood Irrigation.

Adequate Supply: Yes..... No..... Explain.....

Remarks.....

.....River Basin.....

Also in: Plat No..... Twp..... Rge.....	Plat No..... Twp..... Rge.....	Plat No..... Twp..... Rge.....
Plat No..... Twp..... Rge.....	Plat No..... Twp..... Rge.....	Plat No..... Twp..... Rge.....

Information From:

[illegible]

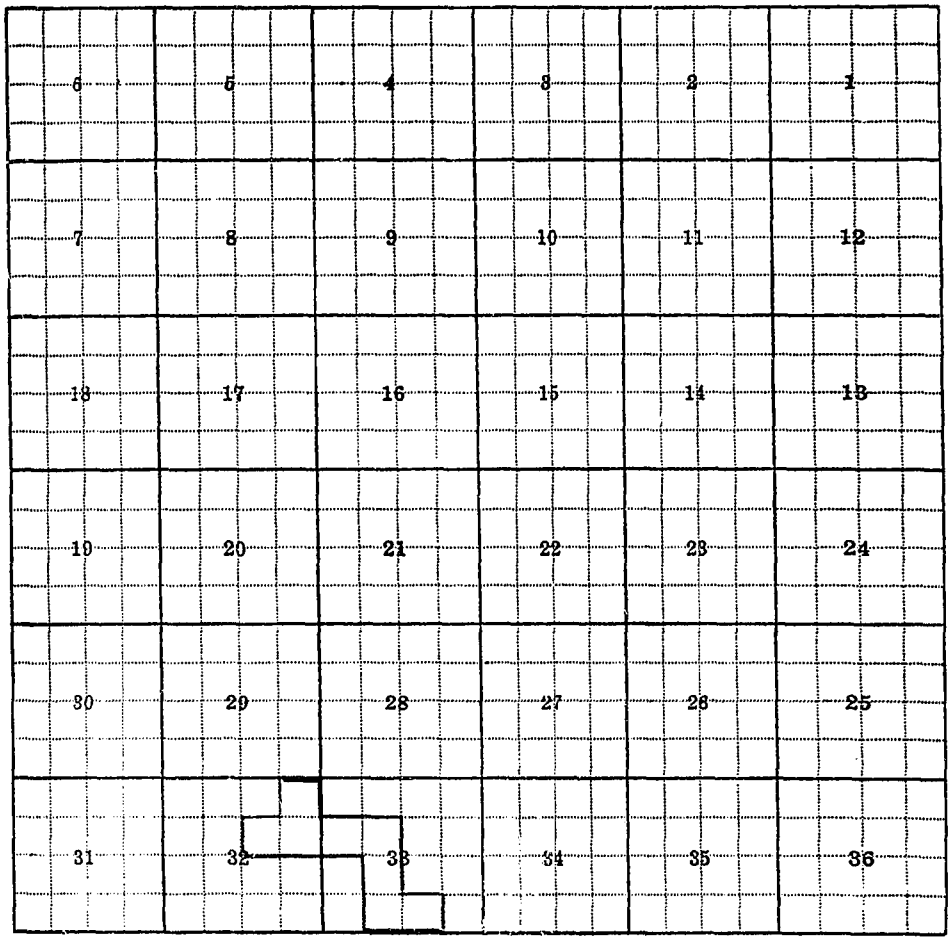

Land Ownership.....

F-1-A

County..... T..... R..... Plat No.....

Farm Checked: Date.....

MONTANA WATER RESOURCES BOARD

Water Resources Survey

Photo No.....

By.....

Legal Land Owner..... Address.....

Operator..... Address.....

Water is delivered by:— 1. Private System; 2. Ditch Company; 3. State Project; 4. Federal Project; 5. Irrigation District

App. No. Decree No.	NAME OF APPROPRIATOR TO WHOM DECREED	NAME OF STREAM	Date App. Date Priority	Miner's Inches	In Use	NAME OF DITCH (Water Delivered By)	No.	R/F	Present Irr. Acres	Irrigable Acres

NOTE: R—Denotes Regular Irrigation. F—Flood Irrigation.

Adequate Supply: Yes..... No..... Explain.....

Remarks.....

.....River Basin.....

Also in: Plat No..... Twp..... Rge.....	Plat No..... Twp..... Rge.....	Plat No..... Twp..... Rge.....
Plat No..... Twp..... Rge.....	Plat No..... Twp..... Rge.....	Plat No..... Twp..... Rge.....

Information From:

.....

6	5	4	3	2	1
7	8	9	10	11	12
18	17	16	15	14	13
19	20	21	22	23	24
30	29	28	27	26	25
31	32	33	34	35	36

Land Ownership.....

.....

.....

7
27N 50E

F-1-A

County.....

Farm Checked: Date.....

By.....

T.....R..... Plat No.....

Photo No.....

MONTANA WATER RESOURCES BOARD

Water Resources Survey

Legal Land Owner..... Address.....

Operator..... Address.....

Water is delivered by:— (1) Private System; 2. Ditch Company; 3. State Project; 4. Federal Project; 5. Irrigation District

App. No. Decree No.	NAME OF APPROPRIATOR TO WHOM DECREED	NAME OF STREAM	Date App. Date Priority	Miner's Inches	In Use	NAME OF DITCH (Water Delivered By)	No.	R/F	Present Irr. Acres	Irrigable Acres
					E		1	R	37.00	—
				40						
				—	I		1	F	15.00	—
	TOTAL WR SPLIT BETWEEN McCONE & RICHLAND CO. 40 M.I. EACH									
	35 AC. IRR. IN RICHLAND CO.									

NOTE: R—Denotes Regular Irrigation. F—Flood Irrigation.

Adequate Supply: Yes..... No..... Explain.....

Remarks.....

.....River Basin.....

Also in: Plat No..... Twp..... Rge.....	Plat No..... Twp..... Rge.....	Plat No..... Twp..... Rge.....
Plat No..... Twp..... Rge.....	Plat No..... Twp..... Rge.....	Plat No..... Twp..... Rge.....

Information From:

DALE Millstein



Land Ownership.....

County.....

Farm Checked: Date.....

By.....

T.....R..... Plat No.....

Photo No.....

MONTANA WATER RESOURCES BOARD

Water Resources Survey

Legal Land Owner..... Address.....

Operator..... Address.....

Water is delivered by:— 1) Private System; 2. Ditch Company; 3. State Project; 4. Federal Project; 5. Irrigation District

App. No. Decree No.	NAME OF APPROPRIATOR TO WHOM DECREED	NAME OF STREAM	Date App. Date Priority	Miner's Inches	In Use	NAME OF DITCH (Water Delivered By)	No.	R/F	Present Irr. Acres	Irrigable Acres
					I	[illegible]			150	0

NOTE: R—Denotes Regular Irrigation. F—Flood Irrigation.

Adequate Supply: Yes..... No..... Explain.....

Remarks.....

.....River Basin.....

Also in: Plat No..... Twp..... Rge.....	Plat No..... Twp..... Rge.....	Plat No..... Twp..... Rge.....
Plat No..... Twp..... Rge.....	Plat No..... Twp..... Rge.....	Plat No..... Twp..... Rge.....

Information From:

.....

653-2506

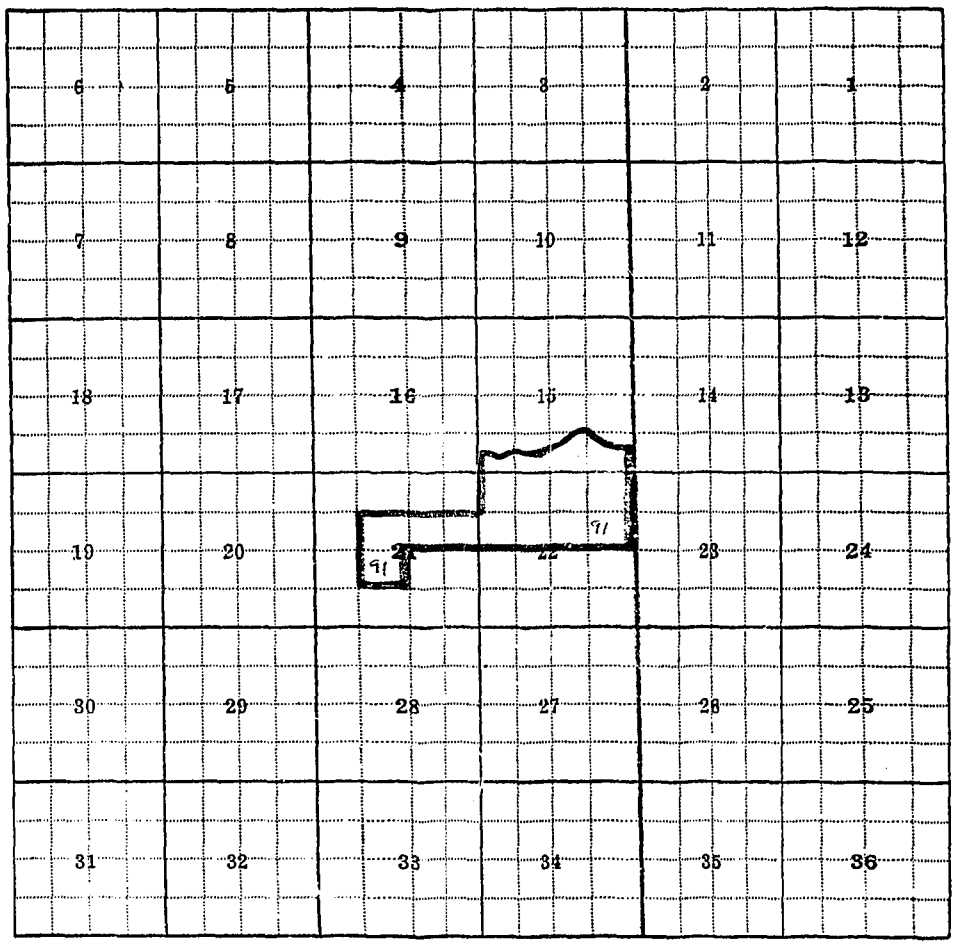

Land Ownership.....

.....

.....

F-1-A

County..... T.....R..... Plat No.....

Farm Checked: Date..... MONTANA WATER RESOURCES BOARD Photo No.....

Water Resources Survey

By.....

Legal Land Owner..... Address.....

Operator..... Address.....

Water is delivered by:— 1. Private System; 2. Ditch Company; 3. State Project; 4. Federal Project; 5. Irrigation District

App. No. Decree No.	NAME OF APPROPRIATOR TO WHOM DECREED	NAME OF STREAM	Date App. Date Priority	Miner's Inches	In Use	NAME OF DITCH (Water Delivered By)	No.	R/F	Present Irr. Acres	Irrigable Acres

NOTE: R—Denotes Regular Irrigation. F—Flood Irrigation.

Adequate Supply: Yes..... No..... Explain.....

Remarks.....

.....River Basin.....

Also in: Plat No..... Twp..... Rge.....	Plat No..... Twp..... Rge.....	Plat No..... Twp..... Rge.....
Plat No..... Twp..... Rge.....	Plat No..... Twp..... Rge.....	Plat No..... Twp..... Rge.....

Information From:

6	5	4	3	2	1
7	8	9	10	11	12
18	17	16	15	14	13
19	20	21	22	23	24
30	29	28	27	26	25
31	32	33	34	35	36

Land Ownership

F-1-A

County..... T.....R..... Plat No.....

Farm Checked: Date.....

MONTANA WATER RESOURCES BOARD

Water Resources Survey

Photo No.....

By.....

Legal Land Owner..... Address.....

Operator..... Address.....

Water is delivered by:— 1. Private System; 2. Ditch Company; 3. State Project; 4. Federal Project; 5. Irrigation District

App. No. Decree No.	NAME OF APPROPRIATOR TO WHOM DECREED	NAME OF STREAM	Date App. Date Priority	Miner's Inches	In Use	NAME OF DITCH (Water Delivered By)	No.	R/F	Present Irr. Acres	Irrigable Acres

NOTE: R—Denotes Regular Irrigation. F—Flood Irrigation.

Adequate Supply: Yes..... No..... Explain.....

Remarks.....

.....River Basin.....

Also in: Plat No..... Twp..... Rge.....	Plat No..... Twp..... Rge.....	Plat No..... Twp..... Rge.....
Plat No..... Twp..... Rge.....	Plat No..... Twp..... Rge.....	Plat No..... Twp..... Rge.....

Information From:

LEE M. GEER

(OWNER-SON)



Land Ownership.....

.....

.....

F-1-A

County..... T.....R..... Plat No.....

Farm Checked: Date.....

MONTANA WATER RESOURCES BOARD

Water Resources Survey

Photo No.....

By.....

Legal Land Owner..... Address.....

Operator..... Address.....

Water is delivered by:— 1. Private System; 2. Ditch Company; 3. State Project; 4. Federal Project; 5. Irrigation District

App. No. Decree No.	NAME OF APPROPRIATOR TO WHOM DECREED	NAME OF STREAM	Date App. Date Priority	Miner's Inches	In Use	NAME OF DITCH (Water Delivered By)	No.	R/F	Present Irr. Acres	Irrigable Acres

NOTE: R—Denotes Regular Irrigation. F—Flood Irrigation.

Adequate Supply: Yes..... No..... Explain.....

Remarks.....

.....River Basin.....

Also in: Plat No..... Twp..... Rge.....	Plat No..... Twp..... Rge.....	Plat No..... Twp..... Rge.....
Plat No..... Twp..... Rge.....	Plat No..... Twp..... Rge.....	Plat No..... Twp..... Rge.....

Information From:

.....



Land Ownership

F-1-A

County..... T..... R..... Plat No.....

Farm Checked: Date.....

MONTANA WATER RESOURCES BOARD

Water Resources Survey

Photo No.....

By.....

Legal Land Owner..... Address.....

Operator..... Address.....

Water is delivered by:— 1. Private System; 2. Ditch Company; 3. State Project; 4. Federal Project; 5. Irrigation District

App. No. Decree No.	NAME OF APPROPRIATOR TO WHOM DECREED	NAME OF STREAM	Date App. Date Priority	Miner's Inches	In Use	NAME OF DITCH (Water Delivered By)	No.	R/F	Present Irr. Acres	Irrigable Acres

NOTE: R—Denotes Regular Irrigation. F—Flood Irrigation.

Adequate Supply: Yes..... No..... Explain.....

Remarks.....

.....River Basin.....

Also in: Plat No.....	Twp.....	Rge.....	Plat No.....	Twp.....	Rge.....	Plat No.....	Twp.....	Rge.....
Plat No.....	Twp.....	Rge.....	Plat No.....	Twp.....	Rge.....	Plat No.....	Twp.....	Rge.....

Information From:

.....

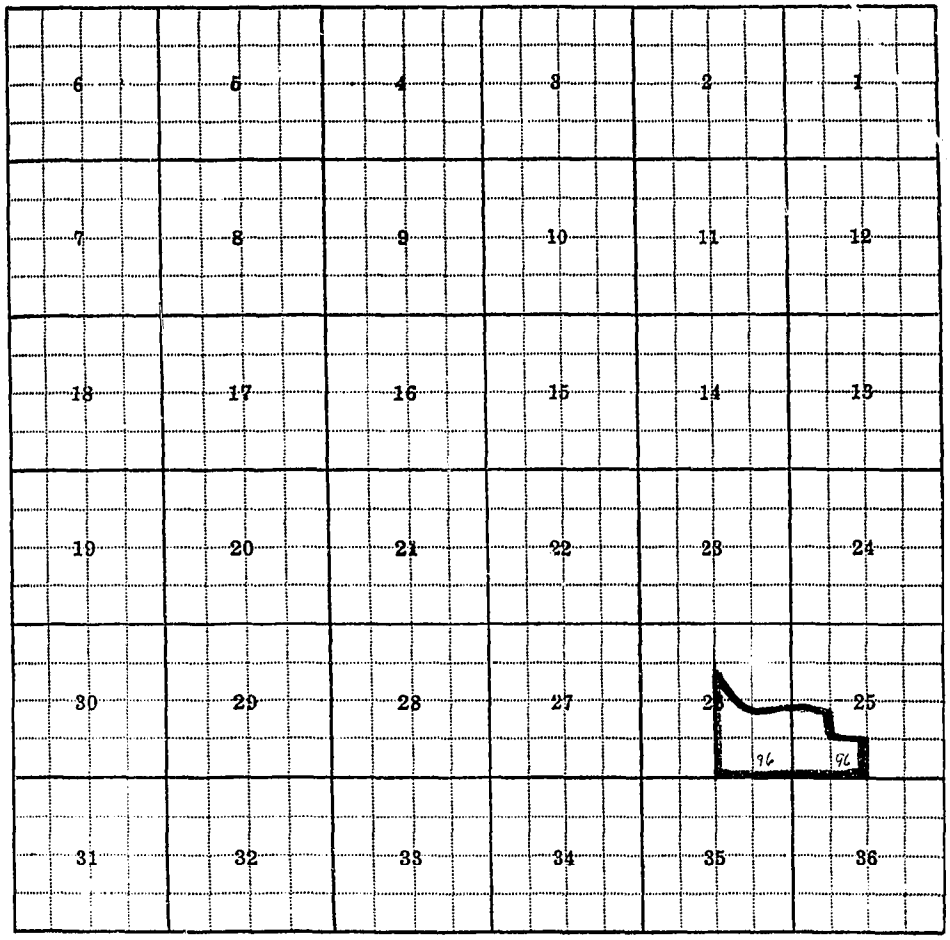

Land Ownership.....

.....

.....

8
26N 41E

F-1-A

County McCone

T 26N R 41E Plat No. 8

Farm Checked: Date

MONTANA WATER RESOURCES BOARD

Water Resources Survey

Photo No. 6FF-249

By

Legal Land Owner Melvin T. Sievers

Address Fort Peck, Mont.

Operator SAME

Address SAME

Water is delivered by:— 1. Private System; 2. Ditch Company; 3. State Project; 4. Federal Project; 5. Irrigation District

App. No. Decree No.	NAME OF APPROPRIATOR TO WHOM DECREED	NAME OF STREAM	Date App. Date Priority	Miner's Inches	In Use	NAME OF DITCH (Water Delivered By)	No.	R/F	Present Irr. Acres	Irrigable Acres
WRL-1-248	THOMAS & ELENA E.	MISSOURI RIVER	9-6-56	60	7	SIEVERS DITCHES	1	R	56	0
	McPHERSON P.O.D.	[illegible]	[illegible]	[illegible]						

NOTE: R—Denotes Regular Irrigation. F—Flood Irrigation.

Adequate Supply: Yes ..... No ..... Explain .....

Remarks .....

River Basin Missouri

Also in: Plat No. 1 Twp. 27N Rge. 41E	Plat No. ..... Twp. ..... Rge.	Plat No. ..... Twp. ..... Rge. .....
Plat No. ..... Twp. ..... Rge.	Plat No. ..... Twp. ..... Rge.	Plat No. ..... Twp. ..... Rge. .....

Information From: Melvin Sievers

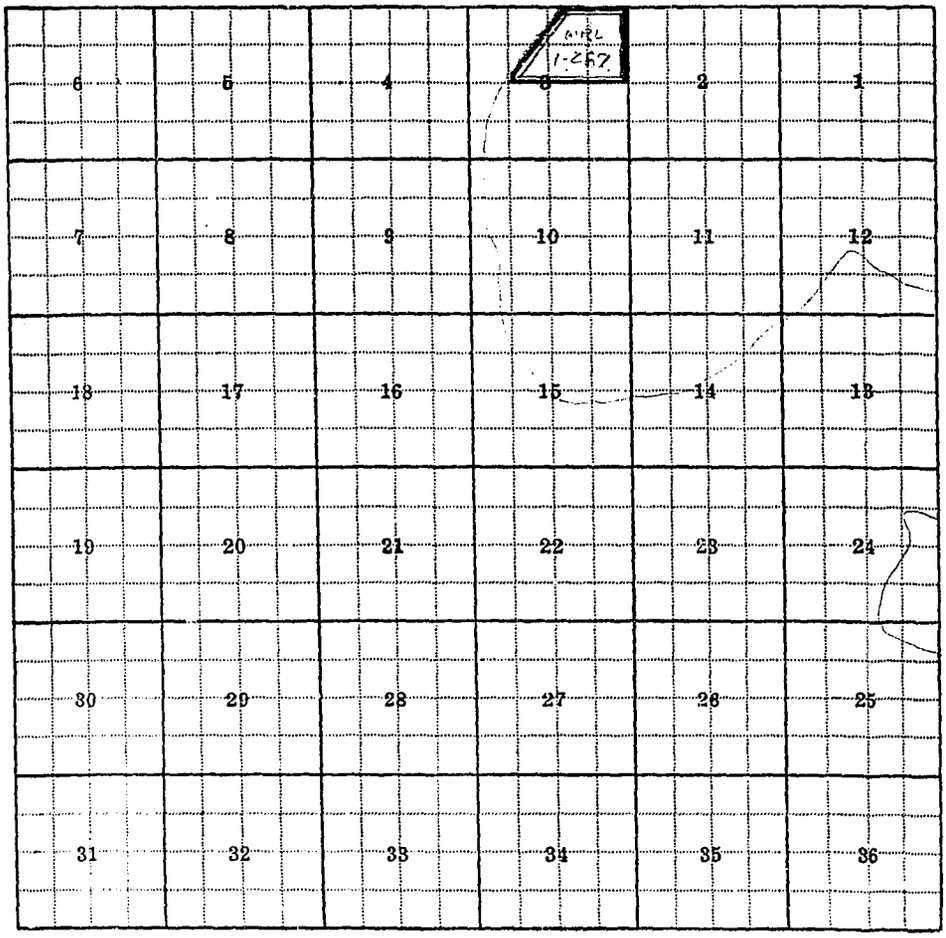

Land Ownership.....

F-1-A

County Mc Cone

T. 26N R. 51E Plat No. 2

Farm Checked: Date 6-1-72

MONTANA WATER RESOURCES BOARD

Water Resources Survey

Photo No. ALL SECTIONIZED PHOTOS

By [illegible]

Legal Land Owner U.S.A. Address N.A.

Operator N.A. Address N.A.

Water is delivered by:— 1. Private System; 2. Ditch Company; 3. State Project; 4. Federal Project; 5. Irrigation District

App. No. Decree No.	NAME OF APPROPRIATOR TO WHOM DECREED	NAME OF STREAM	Date App. Date Priority	M[illegible]er's [illegible]ches	In Use	NAME OF DITCH (Water Delivered By)	No.	R/F	Present Irr. Acres	Irrigable Acres
MTD-125	MORRIS WESTER	WESTER COULEE	11-24-14	45/F/5	No					
* MTD-125	RODERICK FINLEY	MILK RIVER CREEK	1914	30c/F/5	No					
* MTD-100	Henry Nical	MILK RIVER	3-31-1914	All	No					

NOTE: R—Denotes Regular Irrigation. F—Flood Irrigation.

Adequate Supply: Yes ..... No ..... Explain .....

Remarks .....

* OR INUNDATED BY FORT PECK DAM & RESERVOIR

River Basin MISSOURI

Also in: Plat No. ..... Twp. ..... Rge.	Plat No. ..... Twp. ..... Rge.	Plat No. ..... Twp. ..... Rge. .....
Plat No. ..... Twp. ..... Rge.	Plat No. ..... Twp. ..... Rge.	Plat No. ..... Twp. ..... Rge. .....

Information From: AERIAL SURVEY

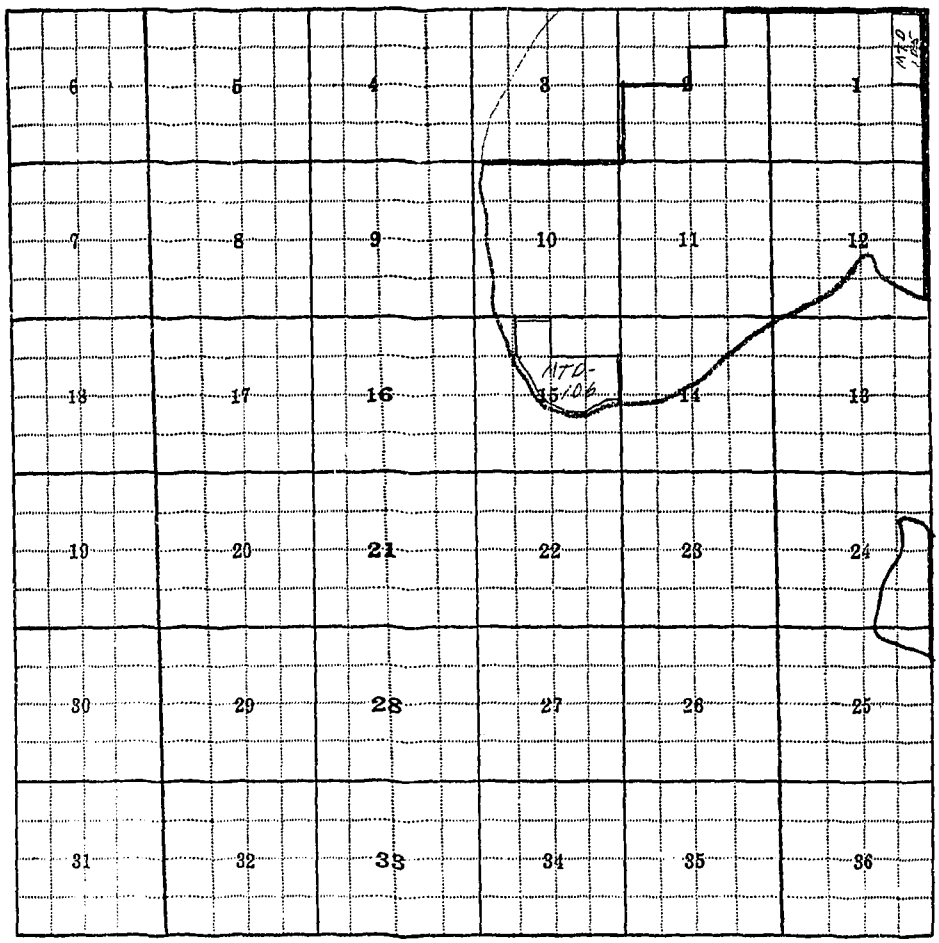

Land Ownership.....

.....

.....

F-1-A

County [illegible] T 26N R 4 E Plat No. 8

Farm Checked: Date [illegible]

MONTANA WATER RESOURCES BOARD

Water Resources Survey

Photo No. 6FF-249

By [illegible]

Legal Land Owner [illegible] Address [illegible]

Operator [illegible] Address [illegible]

Water is delivered by:— 1. Private System; 2. Ditch Company; 3. State Project; 4. Federal Project; 5. Irrigation District

App. No. Decree No.	NAME OF APPROPRIATOR TO WHOM DECREED	NAME OF STREAM	Date App. Date Priority	Miner's Inches	In Use	NAME OF DITCH (Water Delivered By)	No.	R/F	Present Irr. Acres	Irrigable Acres
[illegible]	[illegible]	MISSOURI RIVER	7-29-52	226	Ar (P)					
	[illegible]	[illegible]	[illegible]	[illegible]						

NOTE: R—Denotes Regular Irrigation. F—Flood Irrigation.

Adequate Supply: Yes..... No..... Explain.....

Remarks.....

River Basin MISSOURI

Also in: Plat No.	Twp.	Rge	Plat No.	Twp.	Rge	Plat No.	Twp.	Rge
Plat No.	Twp.	Rge	Plat No.	Twp.	Rge	Plat No.	Twp.	Rge

Information From:

FIELD SURVEY

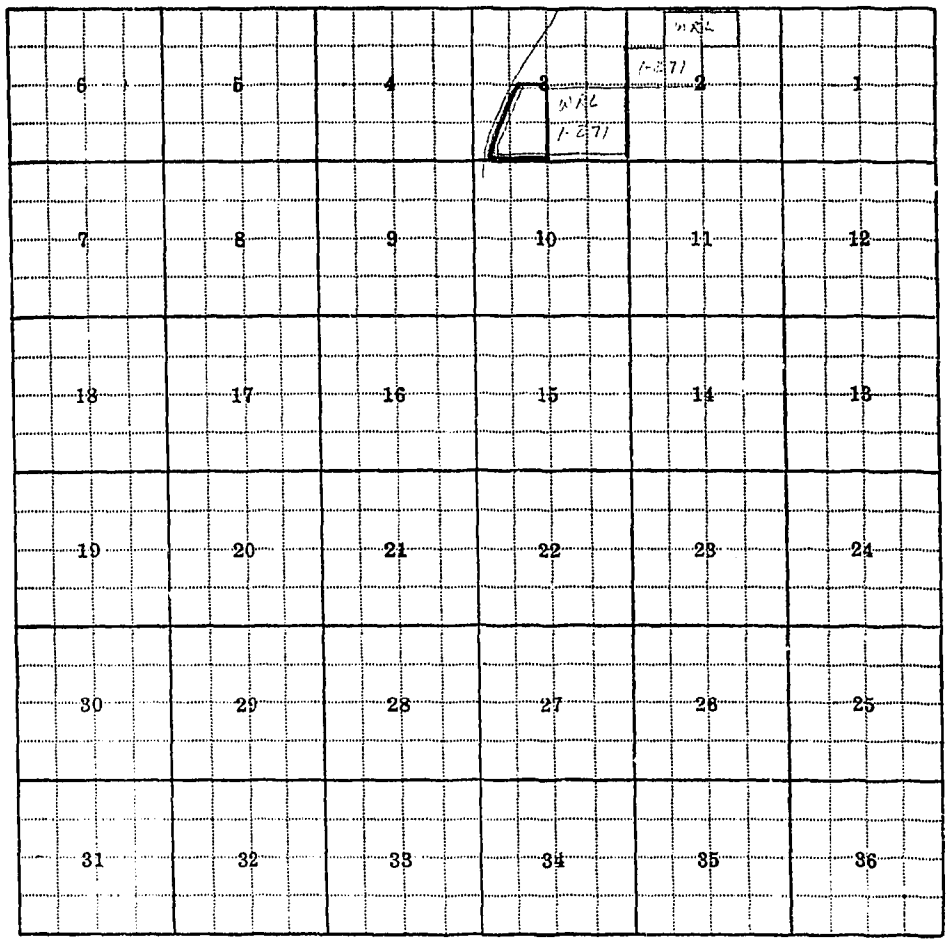

Land Ownership.....

.....

.....

F-1-A

County McCone

T. 24N R. 41E Plat No. 8

Farm Checked: Date 5-24-70

MONTANA WATER RESOURCES BOARD

Water Resources Survey

Photo No. 6FF-249

By B. Y. Lyon

6FF-250

Legal Land Owner KIRK RANCH CO. Address FRANNY, MONT.

Operator WM. GEORGE KIRK Address NASHUA, MONT.

Water is delivered by:— 1. Private System; 2. Ditch Company; 3. State Project; 4. Federal Project; 5. Irrigation District

App. No. Decree No.	NAME OF APPROPRIATOR TO WHOM DECREED	NAME OF STREAM	Date App. Date Priority	Miner's Inches	In Use	NAME OF DITCH (Water Delivered By)	No.	R/F	Present Irr. Acres	Irrigabl Acres
ORL-271	SAM & FRANK CROSSWHITE	MISSOURI RIVER	7-29-52	226 c/s	N/A					
	ROY & WM. WHITE	SAME	[illegible]	[illegible]						

NOTE: R—Denotes Regular Irrigation. F—Flood Irrigation.

Adequate Supply: Yes ..... No ..... Explain .....

Remarks .....

River Basin MISSOURI

Also in: Plat No. ..... Twp. ..... Rge.	Plat No. ..... Twp. ..... Rge.	Plat No. ..... Twp. ..... Rge. .....
Plat No. ..... Twp. ..... Rge.	Plat No. ..... Twp. ..... Rge.	Plat No. ..... Twp. ..... Rge. .....

Information From: GEORGE KIRK

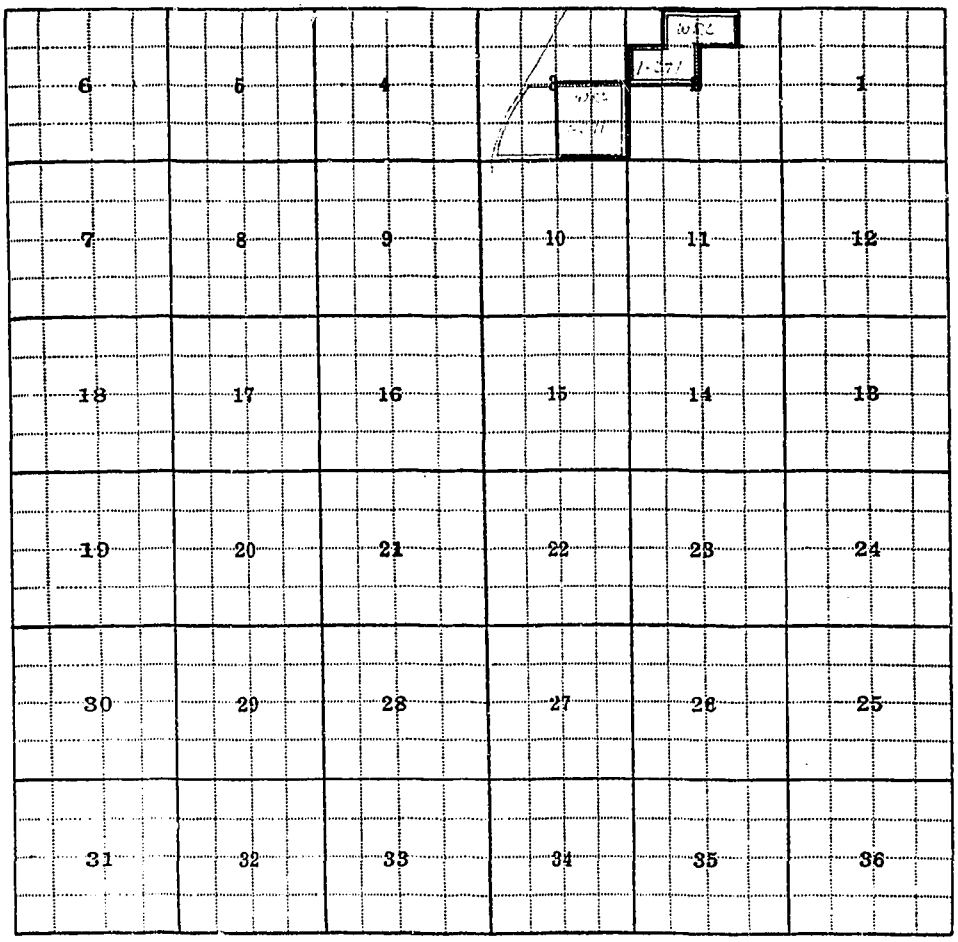

Land Ownership.....

.....

.....

26N42E

F-1-A

SEND BOOK

County [illegible]

T. 26N R. 42E Plat No. 9

Farm Checked: Date 6-1-72

MONTANA WATER RESOURCES BOARD

Water Resources Survey

Photo No. [illegible]

By [illegible]

Legal Land Owner [illegible] Address FORT PECK, MONT.

Operator SAME Address SAME

Water is delivered by:— (1) Private System; 2. Ditch Company; 3. State Project; 4. Federal Project; 5. Irrigation District

App. No. Decree No.	NAME OF APPROPRIATOR TO WHOM DECREED	NAME OF STREAM	Date App. Date Priority	Miner's Inches	In Use	NAME OF DITCH (Water Delivered By)	No.	R/F	Present Irr. Acres	Irrigable Acres
* [illegible]	[illegible]	MISSOURI RIVER	[illegible]		I	[illegible]	1	R	[illegible]	[illegible]
		(1) NONE	SPRINKLER	ACRE						
		(2) [illegible]								F1

NOTE: R—Denotes Regular Irrigation. F—Flood Irrigation.

Adequate Supply: Yes..... No..... Explain.....

Remarks.....

* [illegible] IS FOR AN OLD SYSTEM THAT IS GOING TO BE LEVELLED

River Basin MISSOURI

Also in: Plat No.	Twp.	Rge.	Plat No.	Twp.	Rge.	Plat No.	Twp.	Rge.
Plat No.	Twp.	Rge.	Plat No.	Twp.	Rge.	Plat No.	Twp.	Rge.

Information From:

RUSSELL NICKELS

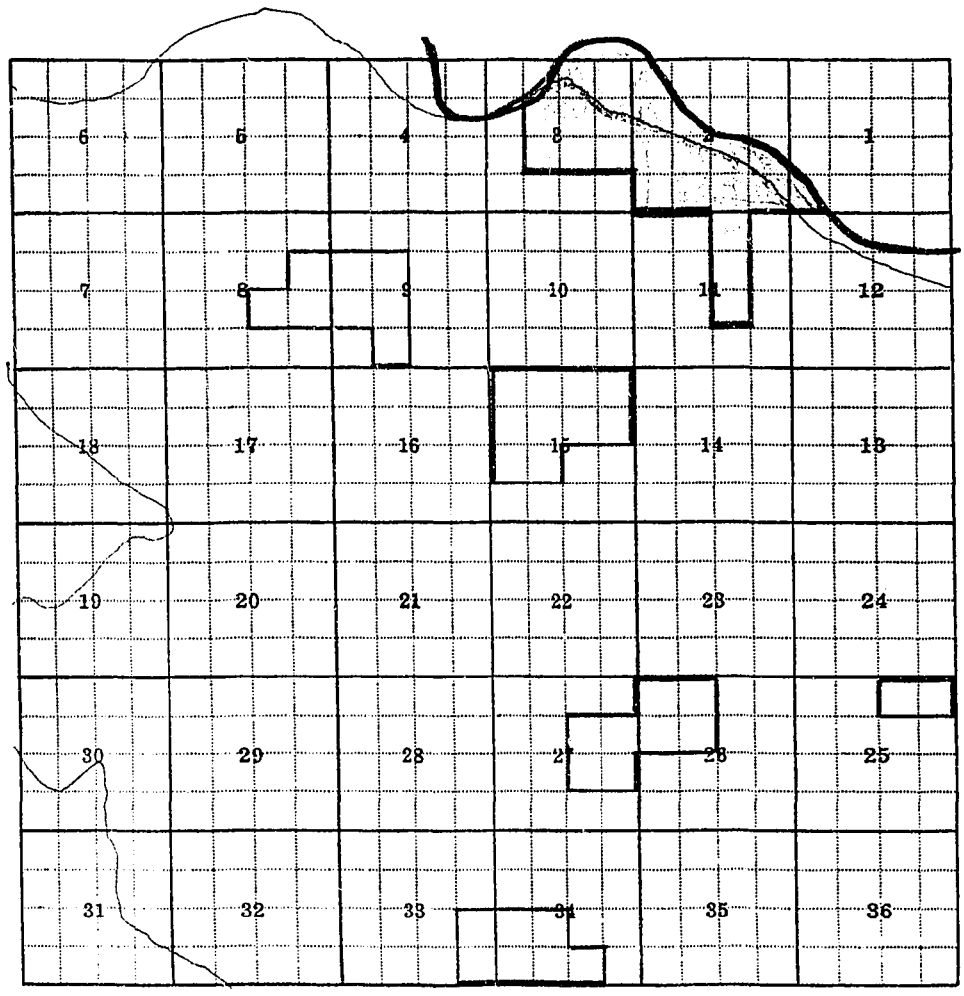

Land Ownership.....

F-1-A

County [illegible] T. 26N R. 9 E. Plat No. 9

Farm Checked: Date 6-9-70

MONTANA WATER RESOURCES BOARD

Water Resources Survey

Photo No. ALL SECTIONIZED PHOTOS

By K. FLYNN

Legal Land Owner USA Address N.A.

Operator Address

Water is delivered by:— 1. Private System; 2. Ditch Company; 3. State Project; 4. Federal Project; 5. Irrigation District

App. No. Decree No.	NAME OF APPROPRIATOR TO WHOM DECREED	NAME OF STREAM	Date App. Date Priority	Miner's Inches	In Use	NAME OF DITCH (Water Delivered By)	No.	R/F	Present Irr. Acres	Irrigable Acres
MTA-105	Richard Dreher	[illegible]	11-24-14	6 cfs	ND					

NOTE: R—Denotes Regular Irrigation. F—Flood Irrigation.

Adequate Supply: Yes ..... No ..... Explain .....

Remarks .....

River Basin Missouri

Also in:	Plat No.	Twp.	Rge.	Plat No.	Twp.	Rge.	Plat No.	Twp.	Rge.
	Plat No.	Twp.	Rge.	Plat No.	Twp.	Rge.	Plat No.	Twp.	Rge.

Information From: FIELD SURVEY

6	5	4	3	2	1
7	8	9	10	11	12
18	17	16	15	14	13
19	20	21	22	23	24
30	29	28	27	26	25
31	32	33	34	35	36

Land Ownership: YCR OWNS MOST OF THE PLAT

10
26N43E

F-1-A

County [illegible] T [illegible] R [illegible] Plat No. 16

Farm Checked: Date 6-5-20

MONTANA WATER RESOURCES BOARD

Water Resources Survey

Photo No. [illegible]

By [illegible]

Legal Land Owner [illegible] Address [illegible]

Operator [illegible] Address [illegible]

Water is delivered by:— (1.) Private System; 2. Ditch Company; 3. State Project; 4. Federal Project; 5. Irrigation District

App. No. Decree No.	NAME OF APPROPRIATOR TO WHOM DECREED	NAME OF STREAM	Date App. Date Priority	Miner's Inches	In Use	NAME OF DITCH (Water Delivered By)	No.	R/F	Present Irr. Acres	Irrigable Acres
[illegible]	[illegible]	[illegible]	6-1-50	[illegible]	Yes	Wiseman Bros. [illegible]	1	F1	[illegible]	[illegible]
		[illegible]	[illegible]							
MTD-102	Arthur C. Farmer Pod Nov. 20 Cor. 1	Farmer Coulee	10-25-14	[illegible]	No					
MTD-103	Arthur C. Farmer Pod Nov. 20 Cor. 9	Second Coulee	10-10-14	[illegible]	No					
MWL-7	[illegible]	Two Mile Coulee	7-30-33	10 CFS [illegible]	No					

NOTE: R—Denotes Regular Irrigation. F—Flood Irrigation.

Adequate Supply: Yes ..... No ..... Explain .....

Remarks .....

River Basin [illegible]

Also in: Plat No.	Twp.	Rge.	Plat No.	Twp.	Rge.	Plat No.	Twp.	Rge.
Plat No.	Twp.	Rge.	Plat No.	Twp.	Rge.	Plat No.	Twp.	Rge.

Information From: [illegible]

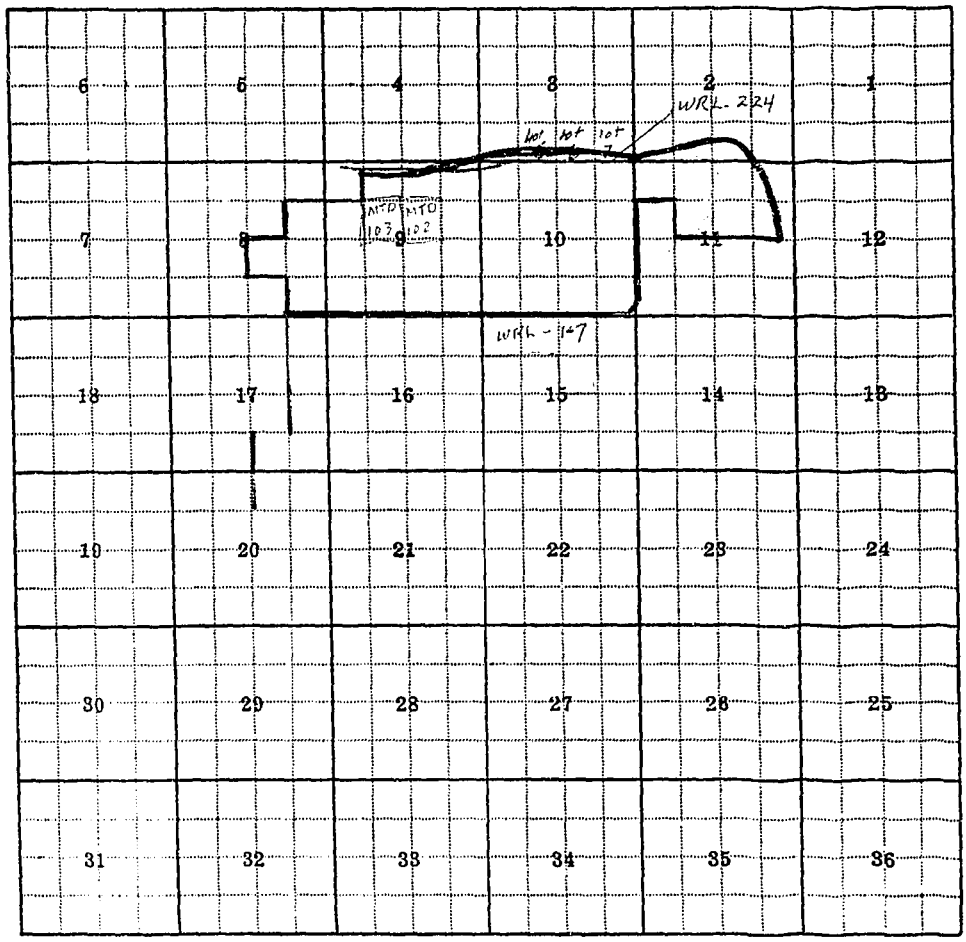

Land Ownership.....

F-1-A

County McCone

T 26N R 43E Plat No. 10

Farm Checked: Date 6-25-70

MONTANA WATER RESOURCES BOARD

Water Resources Survey

Photo No. [illegible] 8 OCT-2001

By Ron Lowe

6-F-26 [illegible]

Legal Land Owner Jack Nickels

Address Nashua, Mont.

Operator Same

Address Same

Water is delivered by:— (1) Private System; 2. Ditch Company; 3. State Project; 4. Federal Project; 5. Irrigation District

App. No. Decree No.	NAME OF APPROPRIATOR TO WHOM DECREED	NAME OF STREAM	Date App. Date Priority	Miner's Inches	In Use	NAME OF DITCH (Water Delivered By)	No.	R/F	Present Irr. Acres	Irrigable Acres
146WRL	Jack W. Nickels	Missouri River	10-5-[illegible]	480	I	Nickels Pump &	1	R	157	0
		NW Sec 4 Lot 3	Sec 2	T26N	R43E	ditch				
113MTD	Katie [illegible]	Lescalin Coulee	6-1-15	all	110					
		R.O.D. at [illegible] and [illegible]								
22FWRL	Jack W. Nickels	Missouri River	2-1-49	480	I	Nickels Pump & ditches	1	R	113	0
		R.O.D. NW/4 Sec 5								

NOTE: R—Denotes Regular Irrigation. F—Flood Irrigation.

Adequate Supply: Yes..... No..... Explain.....

Remarks

Decree [illegible] Limited

River Basin Missouri

Also in: Plat No.	Twp.	Rge.	Plat No.	Twp.	Rge.	Plat No.	Twp.	Rge.
Plat No.	Twp.	Rge.	Plat No.	Twp.	Rge.	Plat No.	Twp.	Rge.

Information From: Mrs. Jack Nickels
Jack Nickels Jr.
Jack Nickels Sr. (deceased)

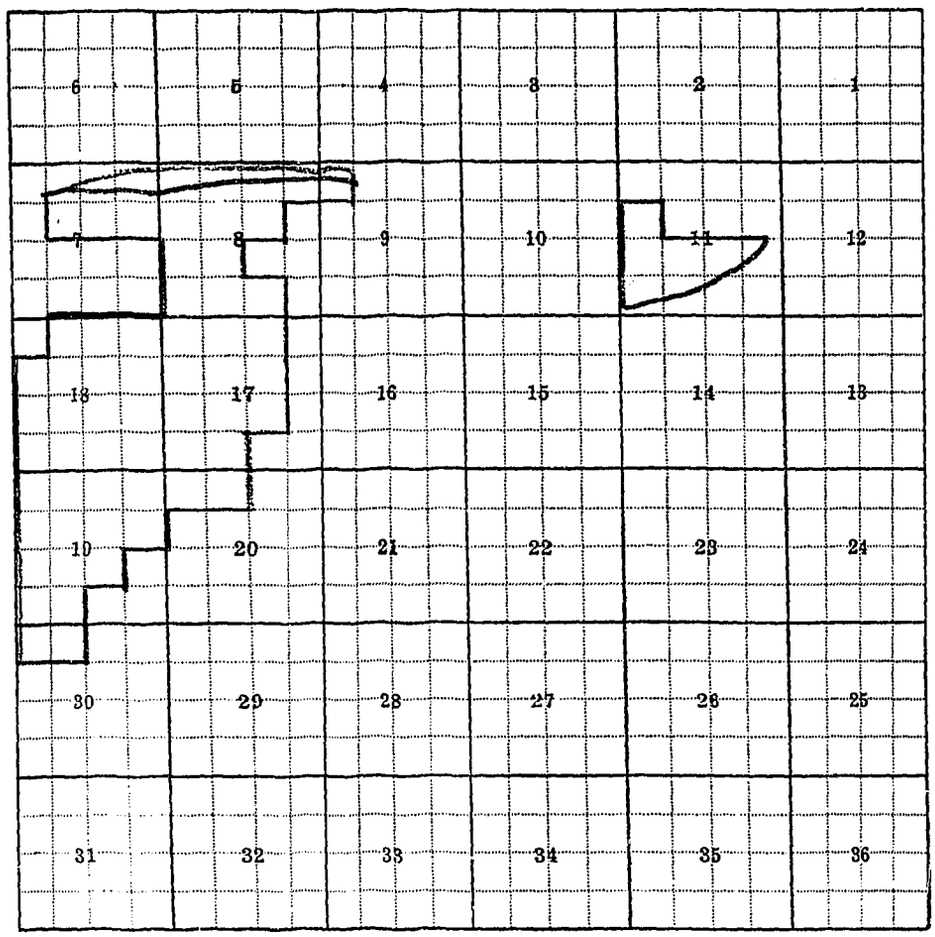

Land Ownership.....

.....

.....

11
26N 44E

F-1-A

County McCone

T 26N R 44E Plat No. 11

Farm Checked: Date 6-3-1970

MONTANA WATER RESOURCES BOARD
Water Resources Survey

Photo No. SFF-230

By Ron Haynes

Legal Land Owner Jessie M. Walton

Address Fort Peck, Montana

Operator Edmund & Loretta Walton

Address Same

Water is delivered by:— 1. Private System; 2. Ditch Company; 3. State Project; 4. Federal Project; 5. Irrigation District

App. No. Decree No.	NAME OF APPROPRIATOR TO WHOM DECREED	NAME OF STREAM	Date App. Date Priority	Miner's Inches	In Use	NAME OF DITCH (Water Delivered By)	No.	R/F	Present Irr. Acres	Irrigable Acres
* 41241 WRL	George Barth	Missouri River	4-4-1952	400	Yes	E. Walton Pump & Ditches	1	R1	15	0
	POD DEPENDS ON PUMP FACILITY AND									
	USED OF PUMP SESWNE, SEC. 18									

NOTE: R—Denotes Regular Irrigation. F—Flood Irrigation.

Adequate Supply: Yes..... No..... Explain.....

Remarks.....

* Edmund & Walton uses this right to irrigate a portion of NW SW Sec. 17.

River Basin Missouri

Also in: Plat No.	Twp.	Rge.	Plat No.	Twp.	Rge.	Plat No.	Twp.	Rge.
Plat No.	Twp.	Rge.	Plat No.	Twp.	Rge.	Plat No.	Twp.	Rge.

Information From:

Wm. Turnwell (Neighbor)

6	5	4	3	2	1
7	8	9	10	11	12
18	17	16	15	14	13
19	20	21	22	23	24
30	29	28	27	26	25
31	32	33	34	35	36

Land Ownership.....

.....

.....

F-1-A

County McCone

Farm Checked: Date

By Ron Haynes

T 26N R 44E Plat No. 11

Photo No. SEE-230

MONTANA WATER RESOURCES BOARD

Water Resources Survey

Legal Land Owner Loretta M. Dunn Address Circle, Mont.

Operator [illegible] Address Same

Water is delivered by:— 1. Private System; 2. Ditch Company; 3. State Project; 4. Federal Project; 5. Irrigation District

App. No. Decree No.	NAME OF APPROPRIATOR TO WHOM DECREED	NAME OF STREAM	Date App. Date Priority	Miner's Inches	In Use	NAME OF DITCH (Water Delivered By)	No.	R/F	Present Irr. Acres	Irrigable Acres
80 WRL	A.E. Dunn	Pasture Creek	2-23-29	80.00	40*	[illegible]	1	F	Px	18
		P.O.D. SE corner of	lot 1 NW¼	Sec. 19		ditch				

NOTE: R—Denotes Regular Irrigation. F—Flood Irrigation.

Adequate Supply: Yes..... No..... Explain.....

Remarks.....

* [illegible] supply [illegible] the [illegible] [illegible] [illegible]

6	5	4	3	2	1
7	8	9	10	11	12
18	17	16	15	14	13
19	20	21	22	23	24
30	29	28	27	26	25
31	32	33	34	35	36

Land Ownership.....

F-1-A

County McCone

T 26N R 44E Plat No. 11

Farm Checked. Date 6-5-70

MONTANA WATER RESOURCES BOARD

Water Resources Survey

Photo No. 5FF-232

By Ron Haynes

Legal Land Owner Francis Raibert & Elida Schreiber Address Wolf Point, Mont

Operator James & Wm. Twitchell Address Fort Peck, Mont

Water is delivered by:— (1) Private System; 2. Ditch Company; 3. State Project; 4. Federal Project; 5. Irrigation District

App. No. Decree No.	NAME OF APPROPRIATOR TO WHOM DECREED	NAME OF STREAM	Date App. Date Priority	Miner's Inches	In Use	NAME OF DITCH (Water Delivered By)	No.	R/F	Present Irr. Acres	Irrigable Acres
13396WRI	James G. Twitchell	Missouri River	11-24-58	400	I st.	Twitchell Pump &	1	R	1	0
		P.O.D. [illegible]	NE NWSE	Sec. 16		ditch				
		Present P.O.D. NWSW SE	Sec. 16							

NOTE: R—Denotes Regular Irrigation. F—Flood Irrigation.

Adequate Supply: Yes..... No..... Explain.....

Remarks.....

River Basin Missouri

Also in: Plat No. Twp. Rge.	Plat No. Twp. Rge.	Plat No. Twp. Rge.
Plat No. Twp. Rge.	Plat No. Twp. Rge.	Plat No. Twp. Rge.

Information From: Wm. Twitchell

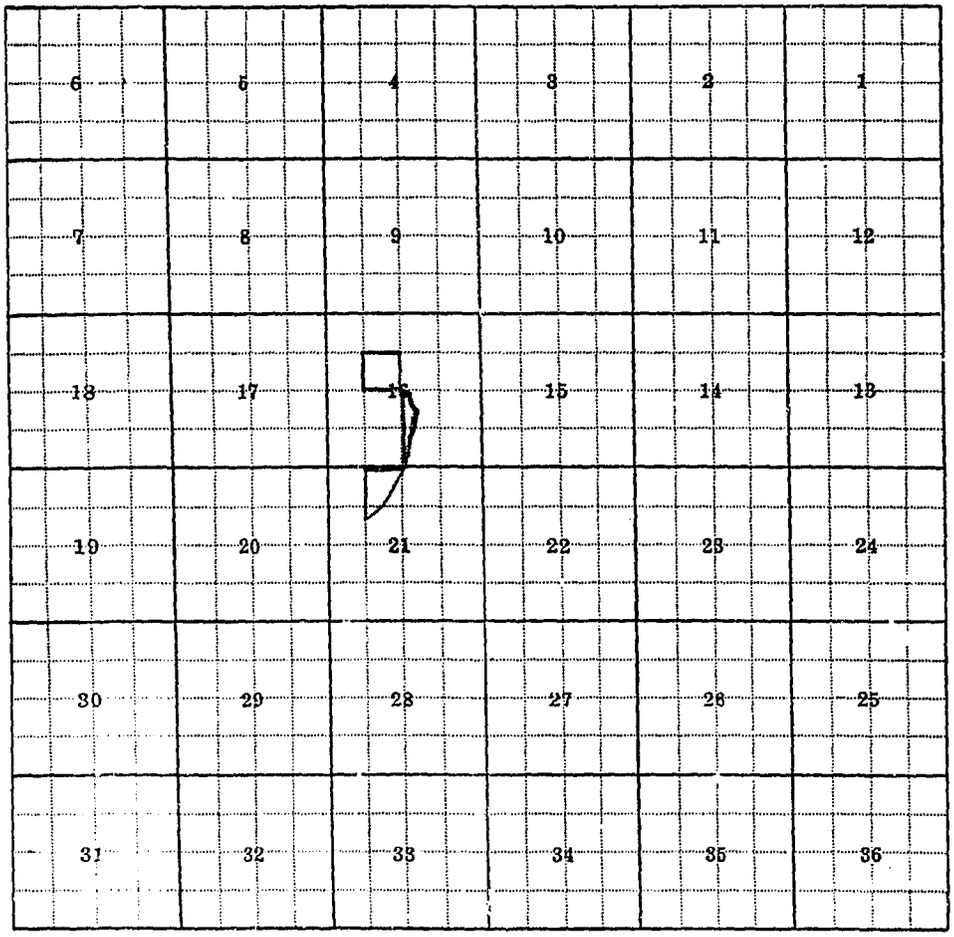

Land Ownership

F-1-A

PAGE 1 OF 2

County: McCone

T 26 N R 44 E Plat No. 11

MONTANA WATER RESOURCES BOARD

Water Resources Survey

Farm Checked: Date 6-3-1970

Photo No. SFF 231 & 232, GFF-368 & 366

By: Ken Haynes

Legal Land Owner: Francis Rathert & Silas Schreiber — Address: Wolf Point, Montana

Operator: Same — Address: Same

Water is delivered by: (1) Private System; 2. Ditch Company; 3. State Project; 4. Federal Project; 5. Irrigation District

App. No. Decree No.	NAME OF APPROPRIATOR TO WHOM DECREED	NAME OF STREAM	Date App. Date Priority	Miner's Inches	In Use	NAME OF DITCH (Water Delivered By)	No.	R/F	Present Irr. Acres	Irrigable Acres
** 25 MTD	Fidelio C. Shard	Hinkel Creek	12-15-1904	440	No					
	200 - East Bank & runs East along for 1 mile									
** 26 MTD	Fidelio C. Shard	Ernest Coulee	12-15-1904	440	No					
	200 - On East Bank and runs NE									
** 27 MTD	Fidelio C. Shard	Little Muddy Coulee	12-15-1904	6000	No					
	200 - Between both banks									
30 MTD	Fidelio C. Shard	Big Muddy Coulee	12-15-1904	8000	YES	Rathert-Schreiber Ditch	1	F	Shared to	200 MTD
	200 - Between both banks									
* 17 MTD	Lionel J. Hancock	Certain Reservoir	10-26-1904	100.80	No					
	440 - S. Bank & 26 rods E. of SW cor. Sec 14									
* 18 MTD	Lionel J. Hancock	Deep Coulee	10-26-1904	100.80	Stock					
	200 - E. Bank & runs N. 220'									
* 20 MTD	Lionel J. Hancock	Birdtail Coulee	10-26-1904	100.80	YES	Rathert-Schreiber Ditch	1	F	65	0
	200 - N. Bank & runs N. about 200'									

NOTE: R—Denotes Regular Irrigation. F—Flood Irrigation.

Adequate Supply: Yes ..... No ..... Explain .....

Remarks .....

Lionel J. Hancock deeded his rights to F.C. Nielsen and his - 91 acres on this land (Bill of Sale)

** Rathert says he not know that these decrees have expired - But he says he wants to claim the use of the impoundments

River Basin: Missouri

Also in: Plat No. ..... Twp. ..... Rge.	Plat No. ..... Twp. ..... Rge.	Plat No. ..... Twp. ..... Rge. .....
Plat No. ..... Twp. ..... Rge.	Plat No. ..... Twp. ..... Rge.	Plat No. ..... Twp. ..... Rge. .....

Information From: Francis Rathert

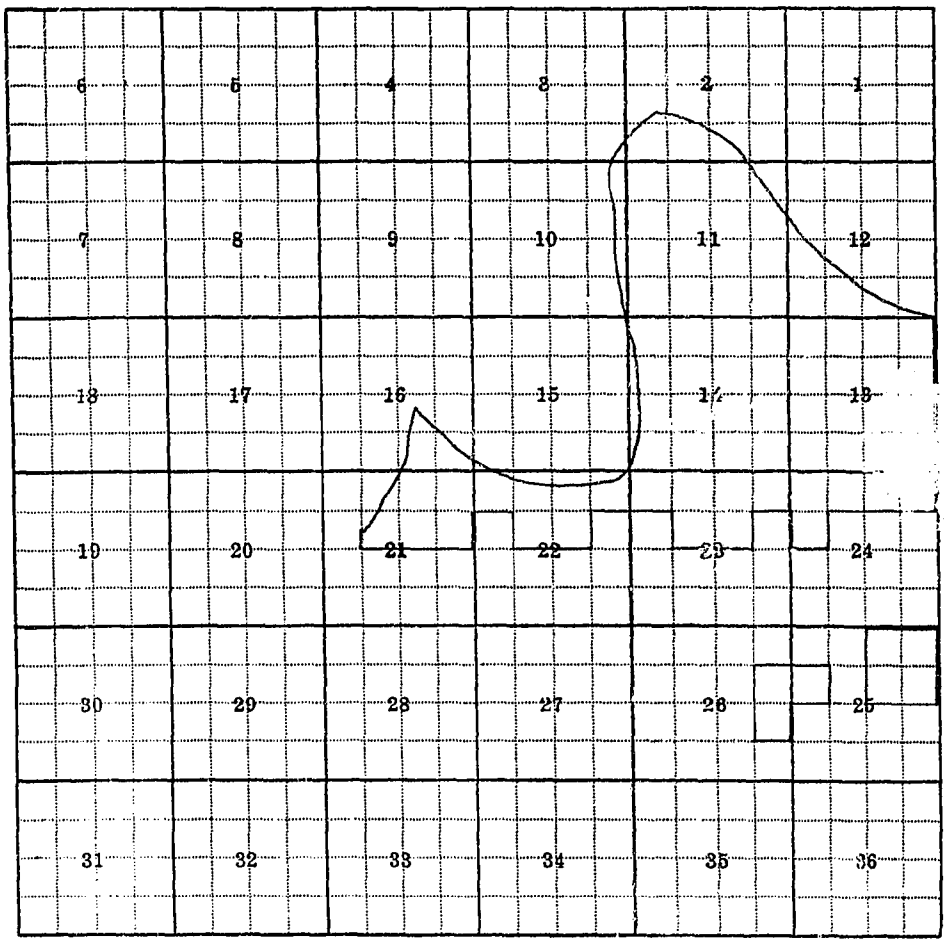

Land Ownership.....

.....

.....

F-1-A

PAGE 2 OF 2

County Mc Cone

T 26 N R 44 E Plat No. 11

Farm Checked: Date 6-3-1970

MONTANA WATER RESOURCES BOARD

Water Resources Survey

Photo No. SEE 231, 232 & 6FF

By Ken Haines

268 & 206

Legal Land Owner Francis Rathert & Edna Schreiber

Address Wolf Point, Montana

Operator Same

Address Same

Water is delivered by:— (1.) Private System; 2. Ditch Company; 3. State Project; 4. Federal Project; 5. Irrigation District

App. No. Decree No.	NAME OF APPROPRIATOR TO WHOM DECREED	NAME OF STREAM	Date App. Date Priority	Miner's Inches	In Use	NAME OF DITCH (Water Delivered By)	No.	R/F	Present Irr. Acres	Irrigable Acres
* 24 ATD	J. Lee Warren	Milkers Coulee	5-26-1904	1080	Yes	Rathert-Schreiber Dikes	1	F	Same to	204170
	POD - East Bank	and runs N to South line NE ¼ 24								
* 25 ATD	J. Lee Warren	Cow Coulee	4-26-1904	1000	No					
	POD - West Bank	N 2640' to land								
29 ATD	Fidelia C. Sundo	Missouri River	12-14-1904	4000	No					
	POD - East Bank	& East along Foothills								
** 27 ATD	Fidelia C. Sundo	Will Coulee	12-16-1906	1000	No					
	POD - West Bank	& runs NW-SE								
1-325 WR	Francis Rathert & Edna	Missouri River	1-28-1956	97,520	Yes	Rathert-Schreiber Pumps				
	Schreiber	POD - NE SE, Sec. 16.				Ditches & Dikes	1	R1	81	107
		NW NW, Sec. 14								

NOTE: R—Denotes Regular Irrigation. F—Flood Irrigation.

Adequate Supply: Yes..... No..... Explain .....

Remarks.....

* J. Lee Warren deeded his rights to U.S. Wildlife Service 2-22-1971 (Bill of Sale)

** Stream not located

River Basin Missouri

Also in: Plat No..... Twp..... Rge.....	Plat No..... Twp..... Rge.....	Plat No..... Twp..... Rge.....
Plat No..... Twp..... Rge.....	Plat No..... Twp..... Rge.....	Plat No..... Twp..... Rge.....

Information From:

Francis Rathert

F-1-A

County McCone

T 26N R 44E Plat No. 11

Farm Checked: Date 6-1-70

MONTANA WATER RESOURCES BOARD

Water Resources Survey

Photo No. 6FF-265

By Ron Harnes

Legal Land Owner King and Blanche Walton Address [illegible]

Operator Same Address Same

Water is delivered by:— (1.) Private System; 2. Ditch Company; 3. State Project; 4. Federal Project; 5. Irrigation District

App. No. Decree No.	NAME OF APPROPRIATOR TO WHOM DECREED	NAME OF STREAM	Date App. Date Priority	Miner's Inches	In Use	NAME OF DITCH (Water Delivered By)	No.	R/F	Present Irr. Acres	Irrigable Acres
221 WRL	King Walton and	Missouri River	1-23-51	400	I of	[illegible]	1	R1	✓	0
	Blanche Walton	R.O.S. I. bank between	NW corner			[illegible]				
		of lot 1 of Sec. 5 &	a point	on		[illegible]				
		E Sec. line of lot 1	Sec. 8	(pump)						

NOTE: R—Denotes Regular Irrigation. F—Flood Irrigation.

Adequate Supply: Yes..... No..... Explain.....

Remarks.....

River Basin Missouri

Also in: Plat No. Twp. Rge.	Plat No. Twp. Rge.	Plat No. Twp. Rge.
Plat No. Twp. Rge.	Plat No. Twp. Rge.	Plat No. Twp. Rge.

Information From: Field Survey

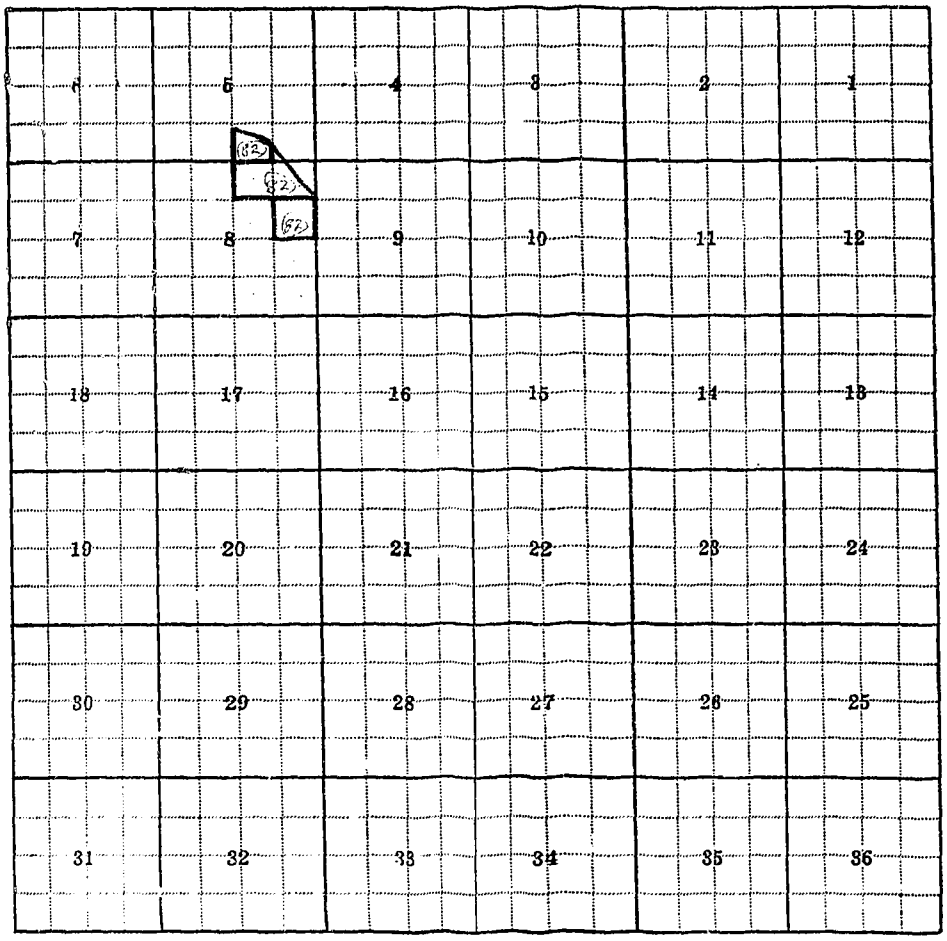

Land Ownership.....

F-1-A

County McCone

T 26N R 49E Plat No. 11

Farm Checked: Date 6-3-70

MONTANA WATER RESOURCES BOARD

Water Resources Survey

Photo No. 5FE-230

By Ron Haynes

Legal Land Owner James K. Twitchell Address Fort Peck, Mont.

Operator Same Address Same

Water is delivered by:— (1) Private System; 2. Ditch Company; 3. State Project; 4. Federal Project; 5. Irrigation District

App. No. Decree No.	NAME OF APPROPRIATOR TO WHOM DECREED	NAME OF STREAM	Date App. Date Priority	Miner's Inches	In Use	NAME OF DITCH (Water Delivered By)	No.	R/F	Present Irr. Acres	Irrigable Acres
1-[illegible]	James G. Twitchell	Missouri River	11-24-58	400	No pd.	Twitchell pump #	1	R1	3x	12
		P.O.D. River boundary	McNUST	Sec. 16		2-[illegible]				
		Present P.O.D. [illegible]	[illegible]E	Sec. 16						

NOTE: R—Denotes Regular Irrigation. F—Flood Irrigation.

Adequate Supply: Yes..... No..... Explain.....

Remarks.....

River Basin Missouri

Also in: Plat No. Twp. Rge.	Plat No. Twp. Rge.	Plat No. Twp. Rge.
Plat No. Twp. Rge.	Plat No. Twp. Rge.	Plat No. Twp. Rge.

Information From:

Wm. Twitchell

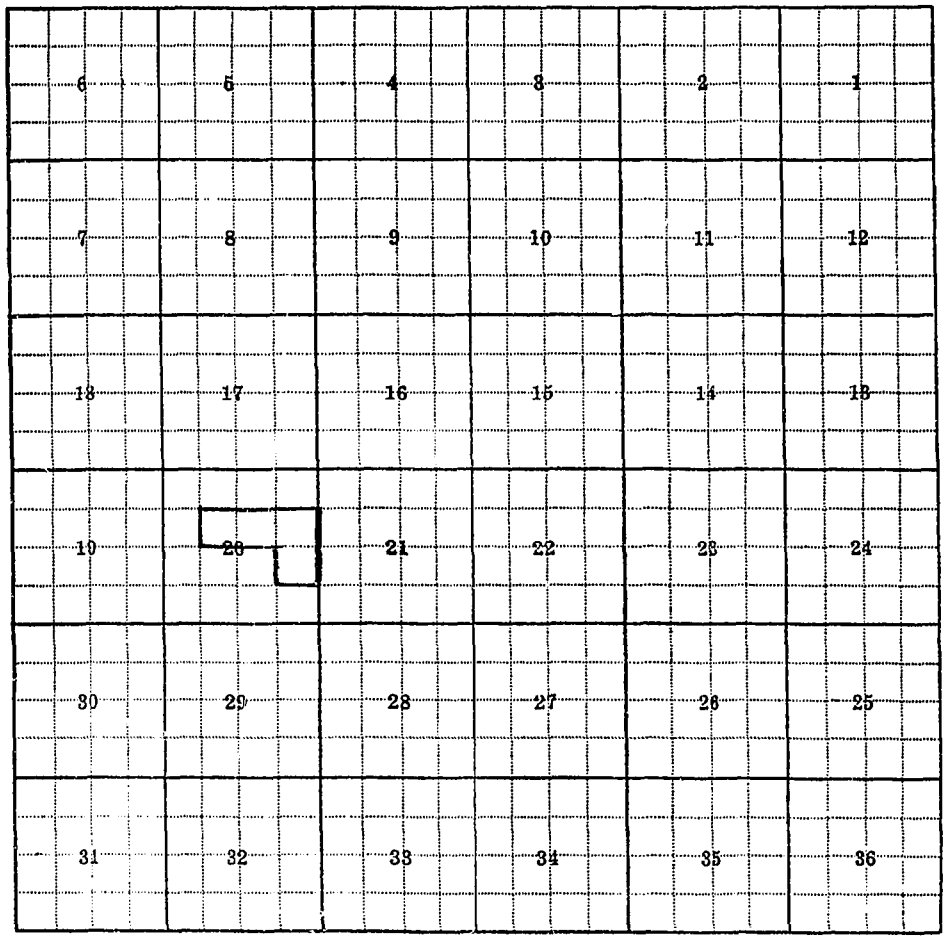

Land Ownership.....

.....

.....

F-1-A

County McCone

T26N R44E Plat No. 11

Farm Checked: Date 6-5-80

MONTANA WATER RESOURCES BOARD

Water Resources Survey

Photo No. SCF-232

By Ron Haynes

Legal Land Owner State of Montana Address

Operator Edward Wheeler Address Ft. Peck, Mont

Water is delivered by:— 1. Private System; 2. Ditch Company; 3. State Project; 4. Federal Project; 5. Irrigation District

App. No. Decree No.	NAME OF APPROPRIATOR TO WHOM DECREED	NAME OF STREAM	Date App. Date Priority	Miner's Inches	In Use	NAME OF DITCH (Water Delivered By)	No.	R/F	Present Irr. Acres	Irrigable Acres
1-525 WRL	State of Mont. Dept.	Missouri River	12-2-69	[illegible]	I	E. Walton pump &	1	R	266	0
	of State Lands and	P.O.S. Pump [illegible]				siphons				
	Investments	ditch on lot 1 Sec 16								
		Township Sec 16								

NOTE: R—Denotes Regular Irrigation. F—Flood Irrigation.

Adequate Supply: Yes.... No..... Explain.....

Remarks.....

River Basin Missouri

Also in: Plat No. Twp. Rge.	Plat No. Twp. Rge.	Plat No. Twp. Rge.
Plat No. Twp. Rge.	Plat No. Twp. Rge.	Plat No. Twp. Rge.

Information From:

Wm. Trudeau & Field Survey

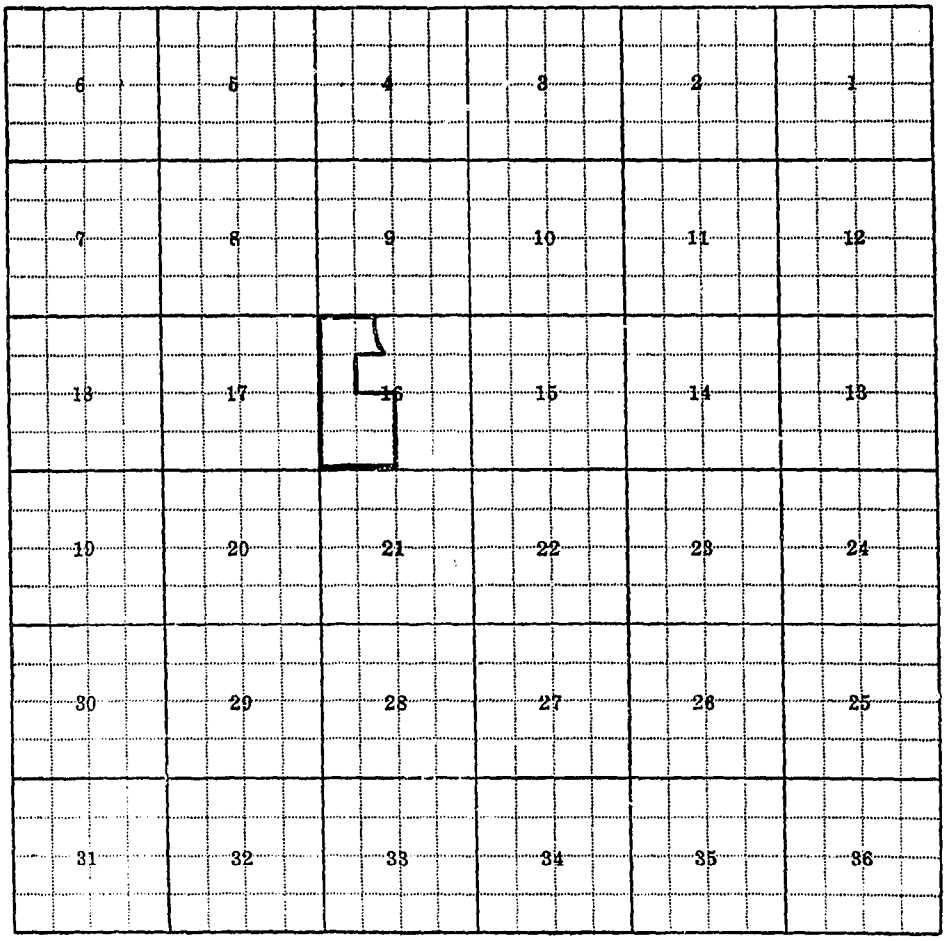

Land Ownership.....

.....

.....

F-1-A

County McCone

T. 26N R. 44E Plat No. 11

Farm Checked: Date 5-27-70

MONTANA WATER RESOURCES BOARD

Water Resources Survey

Photo No. 6FF-265, SFF-230

By Ron Haynes

Legal Land Owner Hyram and Maude Peters Address Fort Peck, Mont.

Operator Same Address Same

Water is delivered by:— (1.) Private System; 2. Ditch Company; 3. State Project; 4. Federal Project; 5. Irrigation District

App. No. Decree No.	NAME OF APPROPRIATOR TO WHOM DECREED	NAME OF STREAM	Date App. Date Priority	Miner's Inches	In Use	NAME OF DITCH (Water Delivered By)	No.	R/F	Present Irr. Acres	Irrigable Acres
75 WRL	Oscar Gribble	Pasture Creek	12-3-37	400,000	I	Peters dikes	1	RX	[illegible]	0
		P.O.D. SENE Sec. 10								
42222 WRL	Hyram Peters and	Missouri River	7-[illegible]	600	I	Peters pump & ditches	1	RI	[illegible]	0
	Maude Peters	P.O.D. [illegible]	[illegible]							
		[illegible] Sec. 15								

NOTE: R—Denotes Regular Irrigation. F—Flood Irrigation.

Adequate Supply: Yes..... No..... Explain.....

Remarks.....

River Basin Missouri

Also in: Plat No. Twp. Rge.	Plat No. Twp. Rge.	Plat No. Twp. Rge.
Plat No. Twp. Rge.	Plat No. Twp. Rge.	Plat No. Twp. Rge.

Information From: Hyram Peters

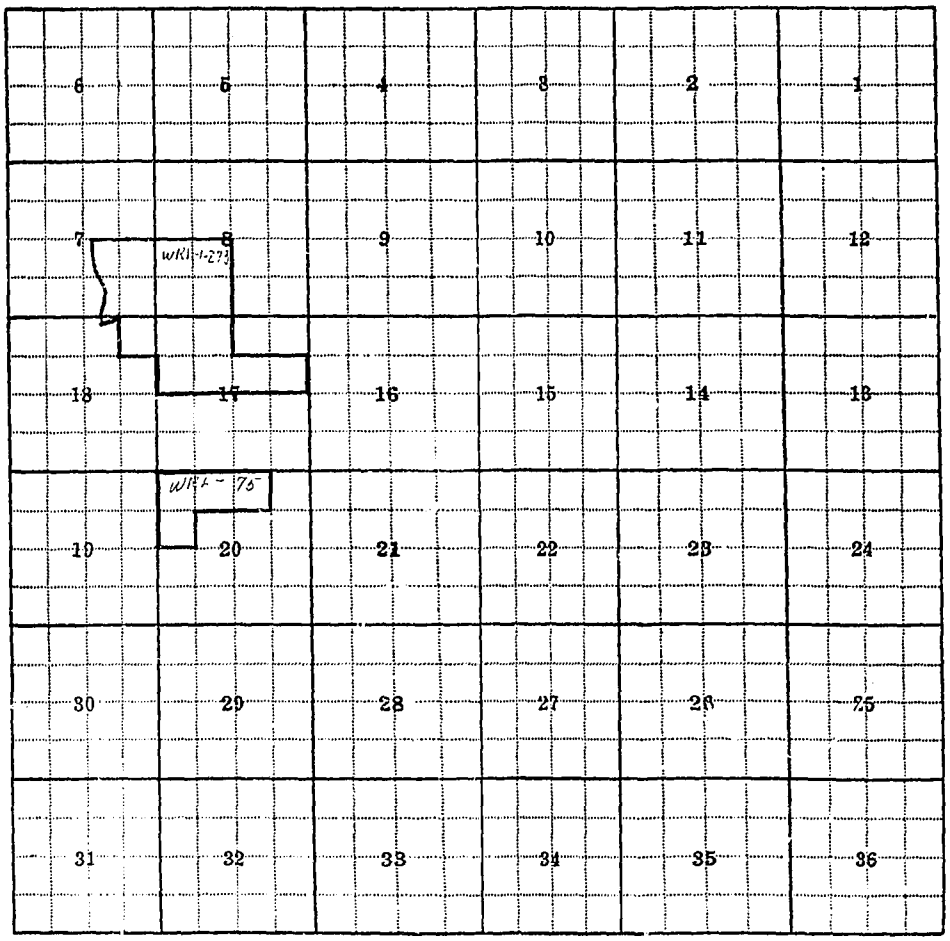

Land Ownership

F-1-A

County McCone

T 26N R 44E Plat No. 11

Farm Checked: Date 6-4-20

MONTANA WATER RESOURCES BOARD

Water Resources Survey

Photo No. 6FF-265

By Ken Haynes

Legal Land Owner John and Ethel M. Walton Address Fort Peck, Mont.

Operator [illegible] Address Sand

Water is delivered by:— 1. Private System; 2. Ditch Company; 3. State Project; 4. Federal Project; 5. Irrigation District

App. No. Decree No.	NAME OF APPROPRIATOR TO WHOM DECREED	NAME OF STREAM	Date App. Date Priority	Miner's Inches	In Use	NAME OF DITCH (Water Delivered By)	No.	R/F	Present Irr. Acres	Irrigable Acres
221 WPL	King Walton and	Missouri River	1-23-51	400	[illegible]					
	Lenore Walton	Bdy. E. bank, Johnson	NW corner							
		[illegible]	[illegible]							
		[illegible]	[illegible]							
[illegible]	John [illegible] Walton	Missouri River	[illegible]	400	[illegible]	[illegible]		1	[illegible]	0
		P.O.B. [illegible]	[illegible]	[illegible]		[illegible]				
		[illegible]	[illegible]							

NOTE: R—Denotes Regular Irrigation. F—Flood Irrigation.

Adequate Supply: Yes ..... No ..... Explain ..... Remarks .....

River Basin Missouri

Also in: Plat No ..... Twp. ..... Rge.	Plat No. ..... Twp. ..... Rge.	Plat No. ..... Twp. ..... Rge. .....
Plat No. ..... Twp. ..... Rge.	Plat No. ..... Twp. ..... Rge.	Plat No. ..... Twp. ..... Rge. .....

Information From: Field Survey & Neighbors

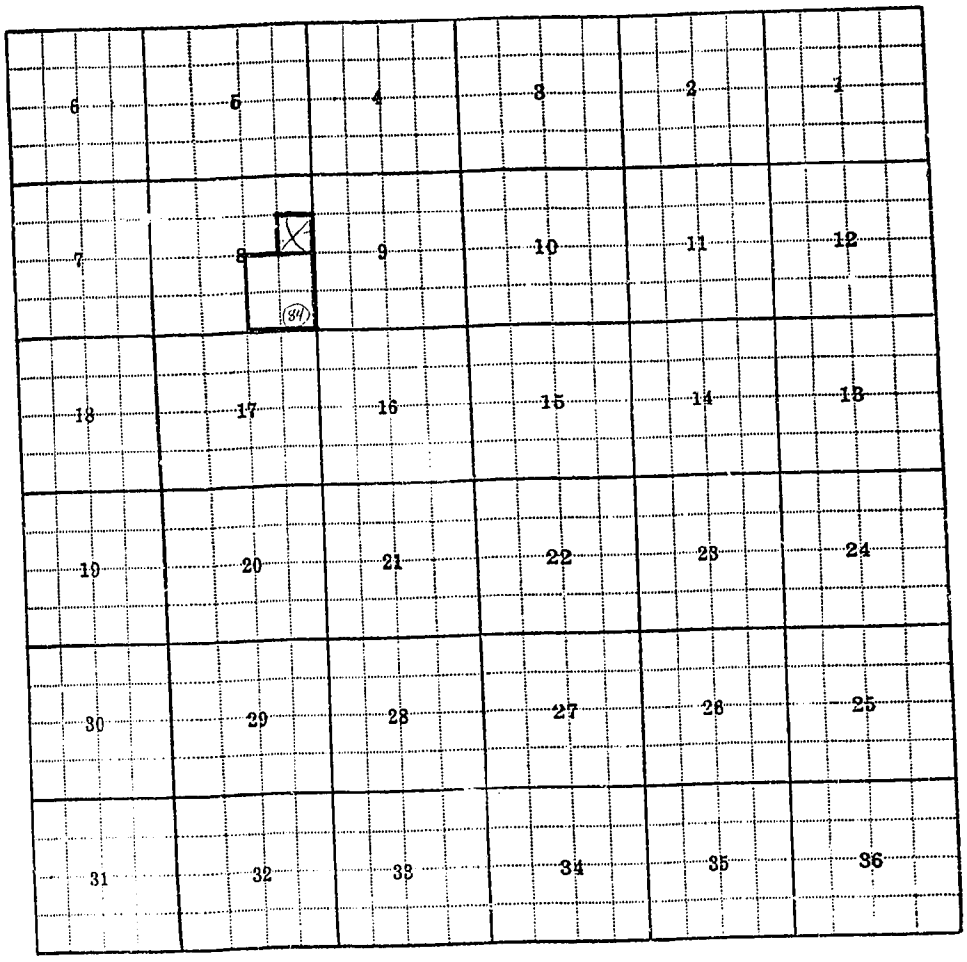

Land Ownership.....

.....

.....

F-1-A

County McCone

T 26 N R 44 E Plat No. 11

Farm Checked: Date [illegible]

MONTANA WATER RESOURCES BOARD

Water Resources Survey

Photo No. 6FF-265

By Ron Haynes

Legal Land Owner King Walton (et al) Address Fort Peck, Mont

Operator None Address None

Water is delivered by:— (1.) Private System; 2. Ditch Company; 3. State Project; 4. Federal Project; 5. Irrigation District

App. No. Decree No.	NAME OF APPROPRIATOR TO WHOM DECREED	NAME OF STREAM	Date App. Date Priority	Miner's Inches	In Use	NAME OF DITCH (Water Delivered By)	No.	R/F	Present Irr. Acres	Irrigable Acres
221 WR	King Walton and	Missouri River	1-23-51	400	3 cfs	King Walton Pump	1	R	1 ✓	0
	Blanche Walton	P.O.D. S line between	NW corner			[illegible]				
		and last of Sec 5 & 32	[illegible]							
		E Sec line of lot 1	Sec. 8 (Survey)							

NOTE: R—Denotes Regular Irrigation. F—Flood Irrigation.

Adequate Supply: Yes..... No..... Explain.....

Remarks.....

River Basin Missouri

Also in: Plat No.	Twp.	Rge.	Plat No.	Twp.	Rge.	Plat No.	Twp.	Rge.
Plat No.	Twp.	Rge.	Plat No.	Twp.	Rge.	Plat No.	Twp.	Rge.

Information From: Field Survey

6	5	4	3	2	1
7	8	9	10	11	12
18	17	16	15	14	13
19	20	21	22	23	24
30	29	28	27	26	25
31	32	33	34	35	36

Land Ownership.....

.....

.....

F-1-A

County McCone

T 26N R 44E Plat No. 11

Farm Checked: Date 6-5-70

MONTANA WATER RESOURCES BOARD

Water Resources Survey

Photo No. 6-5-2-6-5

By Ron Haynes

Legal Land Owner Leola McNabb % Nulla E. Cusker

Address

Operator John Gribble

Address Ft. Peck, Mont.

Water is delivered by:— (1) Private System; 2. Ditch Company; 3. State Project; 4. Federal Project; 5. Irrigation District

App. No. Decree No.	NAME OF APPROPRIATOR TO WHOM DECREED	NAME OF STREAM	Date App. Date Priority	Miner's Inches	In Use	NAME OF DITCH (Water Delivered By)	No.	R/F	Present Irr. Acres	Irrigable Acres
1-222	Leola McNabb	Missouri River		50	I	irrigable pump &	1	R1	7	11
		Leola Albert N. Sec. 1				ditches				
		of Sec. 7 & Sec. 1				Sec. 7				
		Present P.O.D. SENE	Sec. 7							

NOTE: R—Denotes Regular Irrigation. F—Flood Irrigation.

Adequate Supply: Yes ..... No ..... Explain .....

Remarks .....

River Basin Missouri

Also in: Plat No.	Twp.	Rge.	Plat No.	Twp.	Rge.	Plat No.	Twp.	Rge.
Plat No.	Twp.	Rge.	Plat No.	Twp.	Rge.	Plat No.	Twp.	Rge.

Information From:

Field Survey & Wm. Tuttle Abstract

6	5	4	3	2	1
7	8	9	10	11	12
18	17	16	15	14	13
19	20	21	22	23	24
30	29	28	27	26	25
31	32	33	34	35	36

Land Ownership.....

F-1-A

County McCone

T26N R44E Plat No. 11

Farm Checked: Date 6-7-70

Photo No. SEF-230, SEF-232

By Ron Hawes

MONTANA WATER RESOURCES BOARD

Water Resources Survey

Legal Land Owner Wm. A. Tuttelell

Address Fort Peck, Mont.

Operator Same

Address Same

Water is delivered by:— (1) Private System; 2. Ditch Company; 3. State Project; 4. Federal Project; 5. Irrigation District

App. No. Decree No.	NAME OF APPROPRIATOR TO WHOM DECREED	NAME OF STREAM	Date App. Date Priority	Miner's Inches	In Use	NAME OF DITCH (Water Delivered By)	No.	R/F	Present Irr. Acres	Irrigable Acres
42200	James G. Tuttelell	Missouri River	11-24-58	400	No H	Tuttelell pump &	1	R1	DX	1
		F.D.D. [illegible] NE¼NE Sec		16		ditch				
		Fresno P.D.D. NW¼NE Sec 16								

NOTE: R—Denotes Regular Irrigation. F—Flood Irrigation.

Adequate Supply: Yes..... No..... Explain.....

Remarks.....

[illegible]

River Basin Missouri

Also in: Plat No.	Twp.	Rge.	Plat No.	Twp.	Rge.	Plat No.	Twp.	Rge.
Plat No.	Twp.	Rge.	Plat No.	Twp.	Rge.	Plat No.	Twp.	Rge.

Information From: Wm. Tuttelell

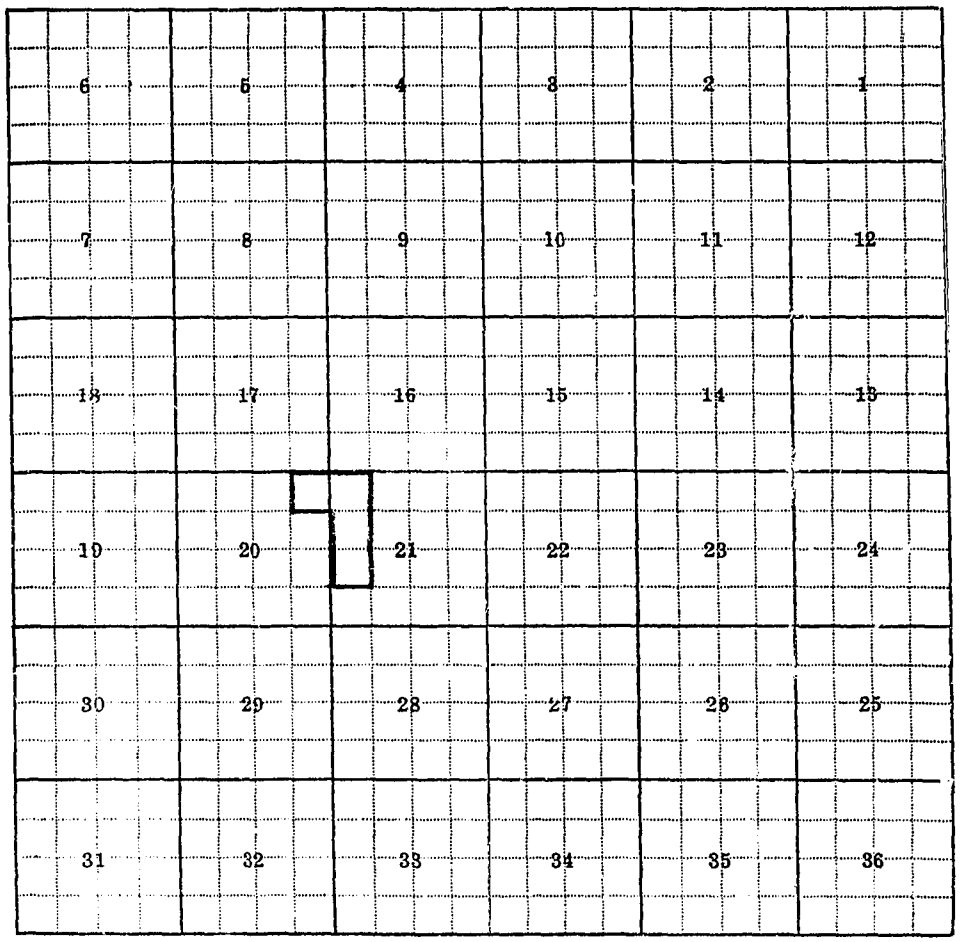

Land Ownership .....

.....

.....

F-1-A

County McCone

T 26N R 44E Plat No. 11

Farm Checked: Date 6-3-70

Photo No. 655 265

By Ron Haynes

MONTANA WATER RESOURCES BOARD

Water Resources Survey

Legal Land Owner McCone County Address

Operator John J. Gribble Address Ft. Peck, Mont.

Water is delivered by:— 1. Private System; 2. Ditch Company; 3. State Project; 4. Federal Project; 5. Irrigation District

App. No. Decree No.	NAME OF APPROPRIATOR TO WHOM DECREED	NAME OF STREAM	Date App. Date Priority	Miner's Inches	In Use	NAME OF DITCH (Water Delivered By)	No.	R/F	Present Irr. Acres	Irrigable Acres
1-315	John J. Gribble	Missouri River	5-31-58	800	No	Gribble Pump & ditch	1	R	✓	17
		Rock NE corner								

NOTE: R—Denotes Regular Irrigation. F—Flood Irrigation.

Adequate Supply: Yes ..... No ..... Explain .....

Remarks .....

River Basin Missouri

Also in: Plat No.	Twp.	Rge.	Plat No.	Twp.	Rge.	Plat No.	Twp.	Rge.
Plat No.	Twp.	Rge.	Plat No.	Twp.	Rge.	Plat No.	Twp.	Rge.

Information From: Field Survey

6	5	4	3	2	1
7	8	9	10	11	12
18	17	16	15	14	13
19	20	21	22	23	24
30	29	28	27	26	25
31	32	33	34	35	36

Land Ownership .....

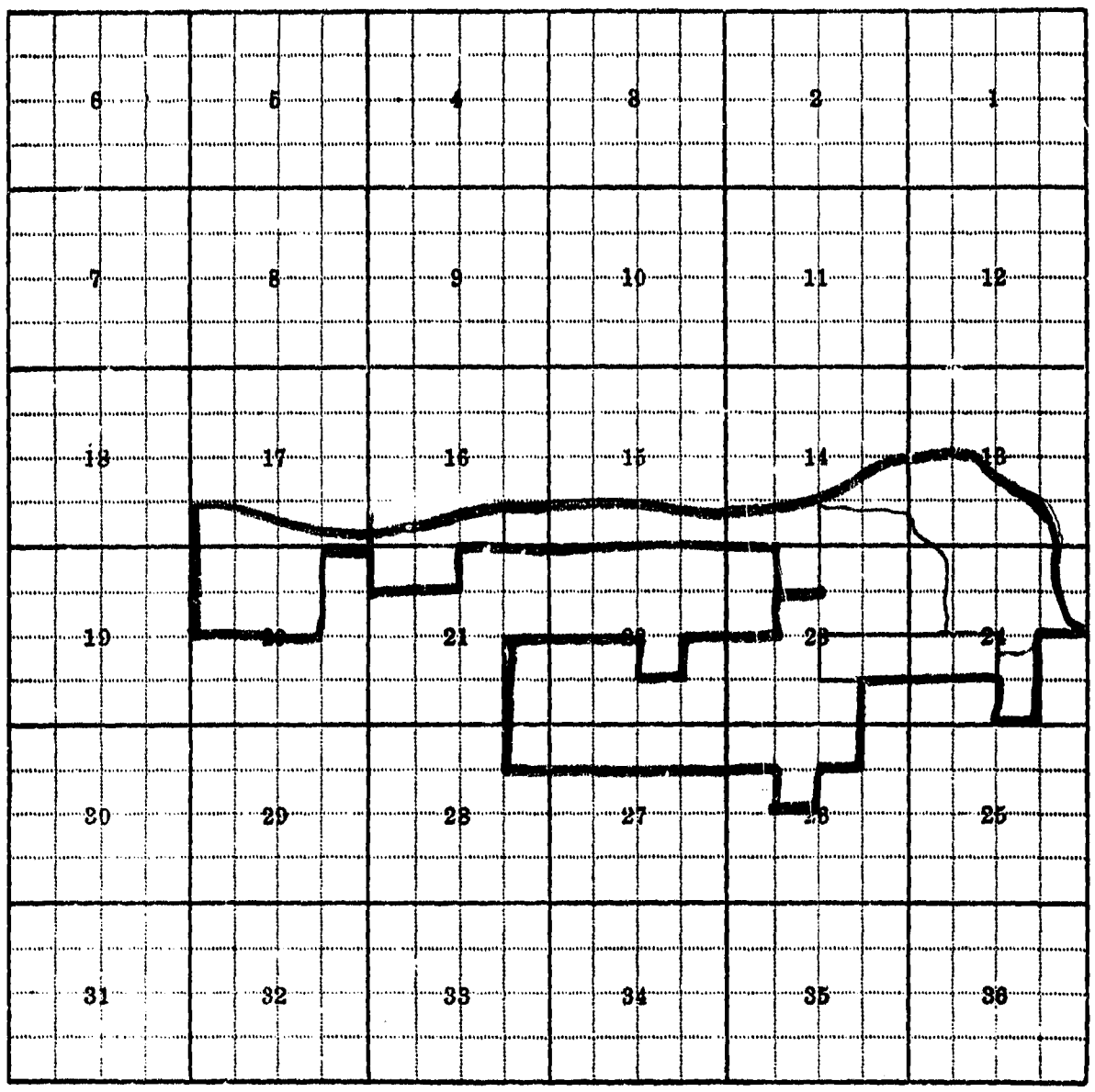

Land Ownership.....

.....

.....

F-1-A

County..... T.....R..... Plat No.....

Farm Checked: Date..... **MONTANA WATER RESOURCES BOARD** Photo No.....

Water Resources Survey

By.....

Legal Land Owner..... Addr.....

Operator..... Addres.....

Water is delivered by:— 1. Private System; 2. Ditch Company; 3. State Project; 4. Federal Project; 5. Irrigation District

App. No. Decree No.	NAME OF APPROPRIATOR TO WHOM DECREED	NAME OF STREAM	Date App. Date Priority	Miner's Inches	In Use		NAME OF DITCH (Water Delivered By)	No.	R/F	Present Irr. Acres	Irrigable Acres

NOTE: R—Denotes Regular Irrigation. F—Flood Irrigation.

Adequate Supply: Yes..... No..... Explain.....

Remarks.....

.....River Basin.....

Also in: Plat No..... Twp..... Rge.....	Plat No..... Twp..... Rge.....	Plat No..... Twp..... Rge.....
Plat No..... Twp..... Rge.....	Plat No..... Twp..... Rge.....	Plat No..... Twp..... Rge.....

Information From:

[illegible]

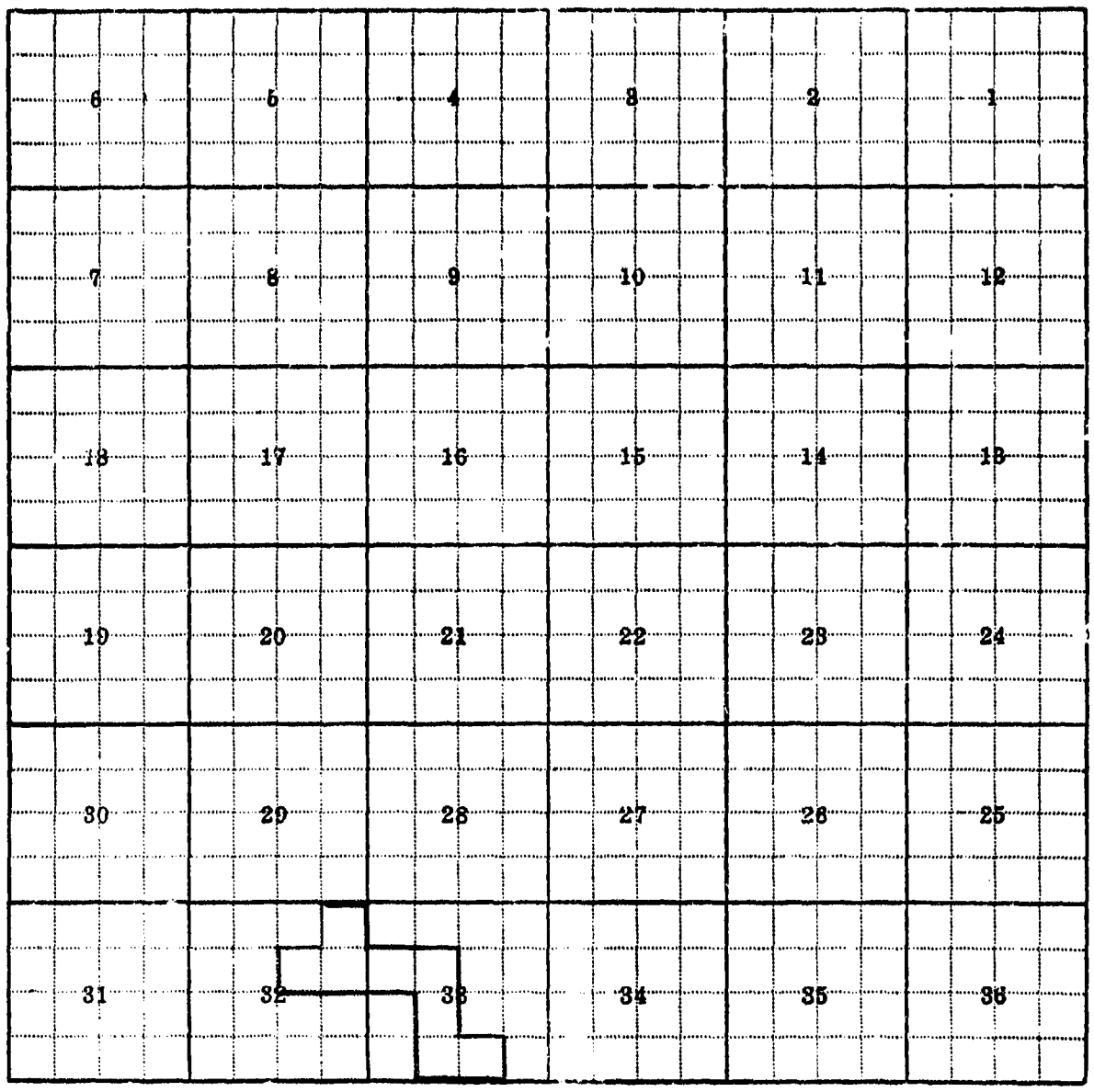

Land Ownership

F-1-A

County ..... T..... R..... Plat No.....

Farm Checked: Date..... Photo No.....

By.....

MONTANA WATER RESOURCES BOARD

Water Resources Survey

Legal Land Owner..... Address.....

Operator..... Address.....

Water is delivered by:— 1. Private System; 2. Ditch Company; 3. State Project; 4. Federal Project; 5. Irrigation District

App. No. Decree No.	NAME OF APPROPRIATOR TO WHOM DECREED	NAME OF STREAM	Date App. Date Priority	Miner's Inches	In Use	NAME OF DITCH (Water Delivered By)	No.	R/F	Present Irr. Acres	Irrigable Acres

NOTE: R—Denotes Regular Irrigation. F—Flood Irrigation.

Adequate Supply: Yes..... No..... Explain.....

Remarks.....

.....River Basin.....

Also in: Plat No..... Twp..... Rge.....	Plat No..... Twp..... Rge.....	Plat No..... Twp..... Rge.....
Plat No..... Twp..... Rge.....	Plat No..... Twp..... Rge.....	Plat No..... Twp..... Rge.....

Information From:

.....

6	5	4	3	2	1
7	8	9	10	11	12
18	17	16	15	14	13
19	20	21	22	23	24
30	29	28	27	26	25
31	32	33	34	35	36

Land Ownership

7
2MN 50L

F-1-A

County.....

T.....R..... Plat No.....

Farm Checked: Date.....

MONTANA WATER RESOURCES BOARD

Water Resources Survey

Photo No.....

By.....

Legal Land Owner.....

Address.....

Operator.....

Address.....

Water is delivered by:— 1) Private System; 2. Ditch Company; 3. State Project; 4. Federal Project; 5. Irrigation District

App. No. Decree No.	NAME OF APPROPRIATOR TO WHOM DECREED	NAME OF STREAM	Date App. Date Priority	Miner's Inches	In Use	NAME OF DITCH (Water Delivered By)	No.	R, F	Present Irr. Acres	Irrigable Acres
[illegible]	[illegible]	[illegible]	[illegible]	[illegible]	E	[illegible]	1	R	37.00	—
				[illegible]		[illegible]				
[illegible]	[illegible]	[illegible]	[illegible]	[illegible]	E	[illegible]	1	F	13.00	—
	THE USE SHALL BE TWICE AS LONG E OCHLAND CO. 40 M.I. EACH									
	35 AC. IRR. IN RICHLAND CO.									

NOTE: R—Denotes Regular Irrigation. F—Flood Irrigation.

Adequate Supply: Yes..... No..... Explain.....

Remarks.....

.....River Basin.....

Also in: Plat No..... Twp..... Rge.....	Plat No..... Twp..... Rge.....	Plat No..... Twp..... Rge.....
Plat No..... Twp..... Rge.....	Plat No..... Twp..... Rge.....	Plat No..... Twp..... Rge.....

Information From:

Dale Miller

6	5	4	3	2	1
7	8	9	10	11	12
18	17	16	15	14	13
19	20	21	22	23	24
30	29	28	27	26	25
31	32	33	34	35	36

WRL-1811

58

Land Ownership

County..... T..... R..... Plat No.....

Farm Checked: Date..... Photo No.....

By.....

MONTANA WATER RESOURCES BOARD

Water Resources Survey

Legal Land Owner..... Address.....

Operator..... Address.....

Water is delivered by:— 1. Private System; 2. Ditch Company; 3. State Project; 4. Federal Project; 5. Irrigation District

App. No. Decree No.	NAME OF APPROPRIATOR TO WHOM DECREED	NAME OF STREAM	Date App. Date Priority	Miner's Inches	In Use	NAME OF DITCH (Water Delivered By)	No.	R/F	Present Irr. Acres	Irrigable Acres
									150	0

NOTE: R—Denotes Regular Irrigation. F—Flood Irrigation.

Adequate Supply: Yes..... No..... Explain.....

Remarks.....

.....River Basin.....

Also in: Plat No..... Twp..... Rge.....	Plat No..... Twp..... Rge.....	Plat No..... Twp..... Rge.....
Plat No..... Twp..... Rge.....	Plat No..... Twp..... Rge.....	Plat No..... Twp..... Rge.....

Information From:

653-2506

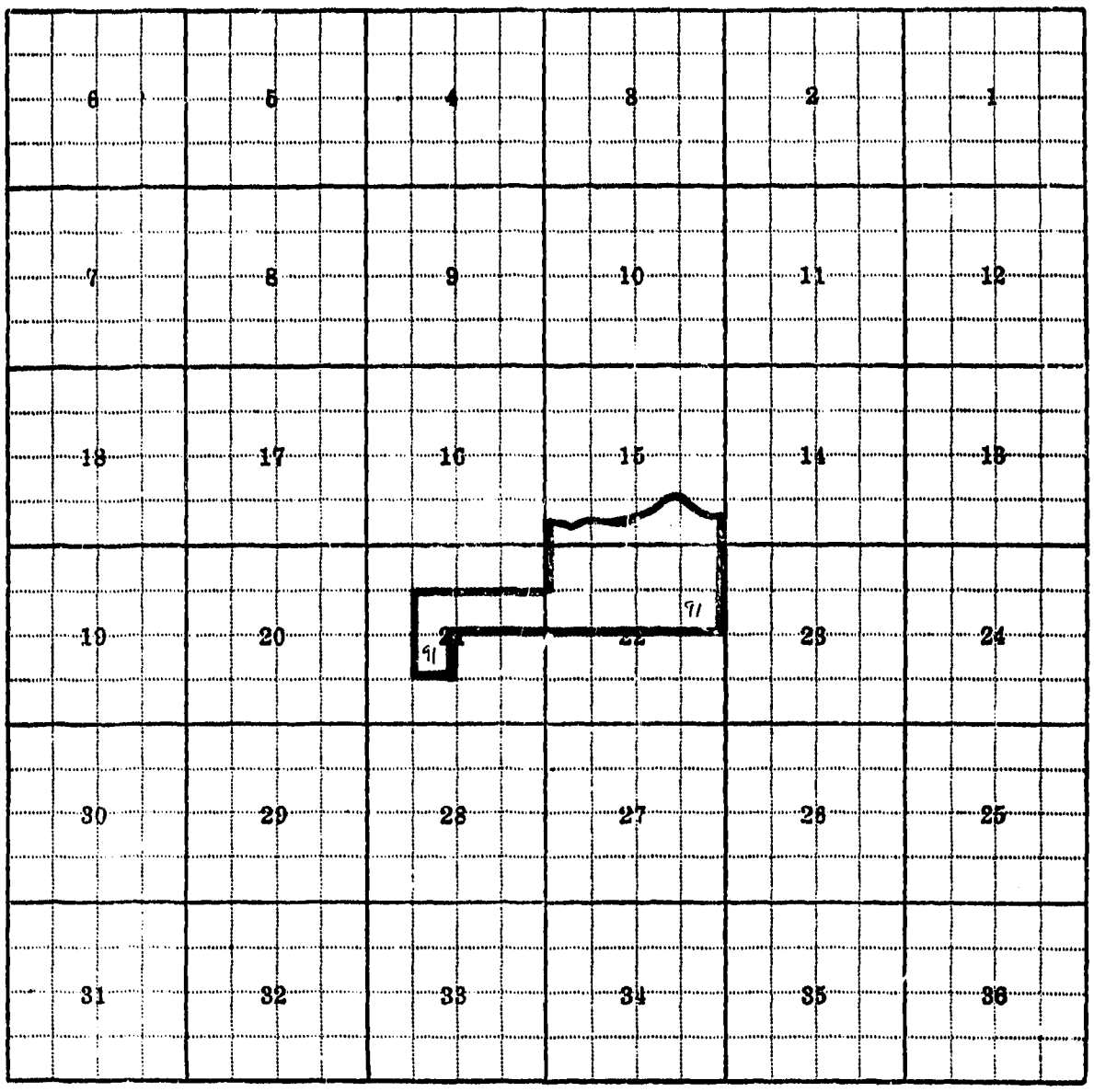

Land Ownership

F-1-A

County.....

T.....R..... Plat No.....

Farm Checked: Date.....

Photo No.....

By.....

MONTANA WATER RESOURCES BOARD

Water Resources Survey

Legal Land Owner..... Address.....

Operator..... Address.....

Water is delivered by— 1. Private System; 2. Ditch Company; 3. State Project; 4. Federal Project; 5. Irrigation District

App. No. Decree No.	NAME OF APPROPRIATOR TO WHOM DECREED	NAME OF STREAM	Date App. Date Priority	Miner's Inches	In Use	NAME OF DITCH (Water Delivered By)	No.	R/F	Present Irr. Acres	Irrigable Acres

NOTE: R—Denotes Regular Irrigation. F—Flood Irrigation.

Adequate Supply: Yes..... No..... Explain.....

Remarks.....

.....River Basin.....

Also in: Plat No..... Twp..... Rge.....	Plat No..... Twp..... Rge.....	Plat No..... Twp..... Rge.....
Plat No..... Twp..... Rge.....	Plat No..... Twp..... Rge.....	Plat No..... Twp..... Rge.....

Information From:

FIELD SURVEY

6	5	4	3	2	1
7	8	9	10	11	12
18	17	16	15	14	13
19	20	21	22	23	24
30	29	28	27	26	25
31	32	33	34	35	36

Land Ownership.....

F-1-A

County.....

Form Checked: Date.....

By.....

T..... R..... Plat No.....

Photo No.....

MONTANA WATER RESOURCES BOARD

Water Resources Survey

Legal Land Owner..... Address.....

Operator..... Address.....

Water is delivered by:-- 1. Private System; 2. Ditch Company; 3. State Project; 4. Federal Project; 5. Irrigation District

App. No. Decree No.	NAME OF APPROPRIATOR TO WHOM DECREED	NAME OF STREAM	Date App. Date Priority	Miner's Inches	In Use	NAME OF DITCH (Water Delivered By)	No.	R/F	Present Irr. Acres	Irrigable Acres

NOTE: R—Denotes Regular Irrigation. F—Flood Irrigation.

Adequate Supply: Yes..... No..... Explain.....

Remarks.....

River Basin.....

Also in: Plat No..... Twp..... Rge.....	Plat No..... Twp..... Rge.....	Plat No..... Twp..... Rge.....
Plat No..... Twp..... Rge.....	Plat No..... Twp..... Rge.....	Plat No..... Twp..... Rge.....

Information From:

Lee McCrea

(Neighbor)



Land Ownership

F-1-A

County..... T.....R..... Plat No.....

Farm Checked: Date.....

MONTANA WATER RESOURCES BOARD

Water Resources Survey

Photo No.....

By.....

Legal Land Owner..... Address.....

Operator..... Address.....

Water is delivered by:— 1. Private System; 2. Ditch Company; 3. State Project; 4. Federal Project; 5. Irrigation District

App. No. Decree No.	NAME OF APPROPRIATOR TO WHOM DECREED	NAME OF STREAM	Date App. Date Priority	Miner's Inches	In Use	NAME OF DITCH (Water Delivered By)	No.	R/F	Present Irr. Acres	Irrigable Acres

NOTE: R—Denotes Regular Irrigation. F—Flood Irrigation.

Adequate Supply: Yes..... No..... Explain.....

Remarks.....

.....River Basin.....

Also in: Plat No..... Twp..... Rge.....	Plat No..... Twp..... Rge.....	Plat No..... Twp..... Rge.....
Plat No..... Twp..... Rge.....	Plat No..... Twp..... Rge.....	Plat No..... Twp..... Rge.....

Information From:

L.E. McCREA
(NEIGHBOR)

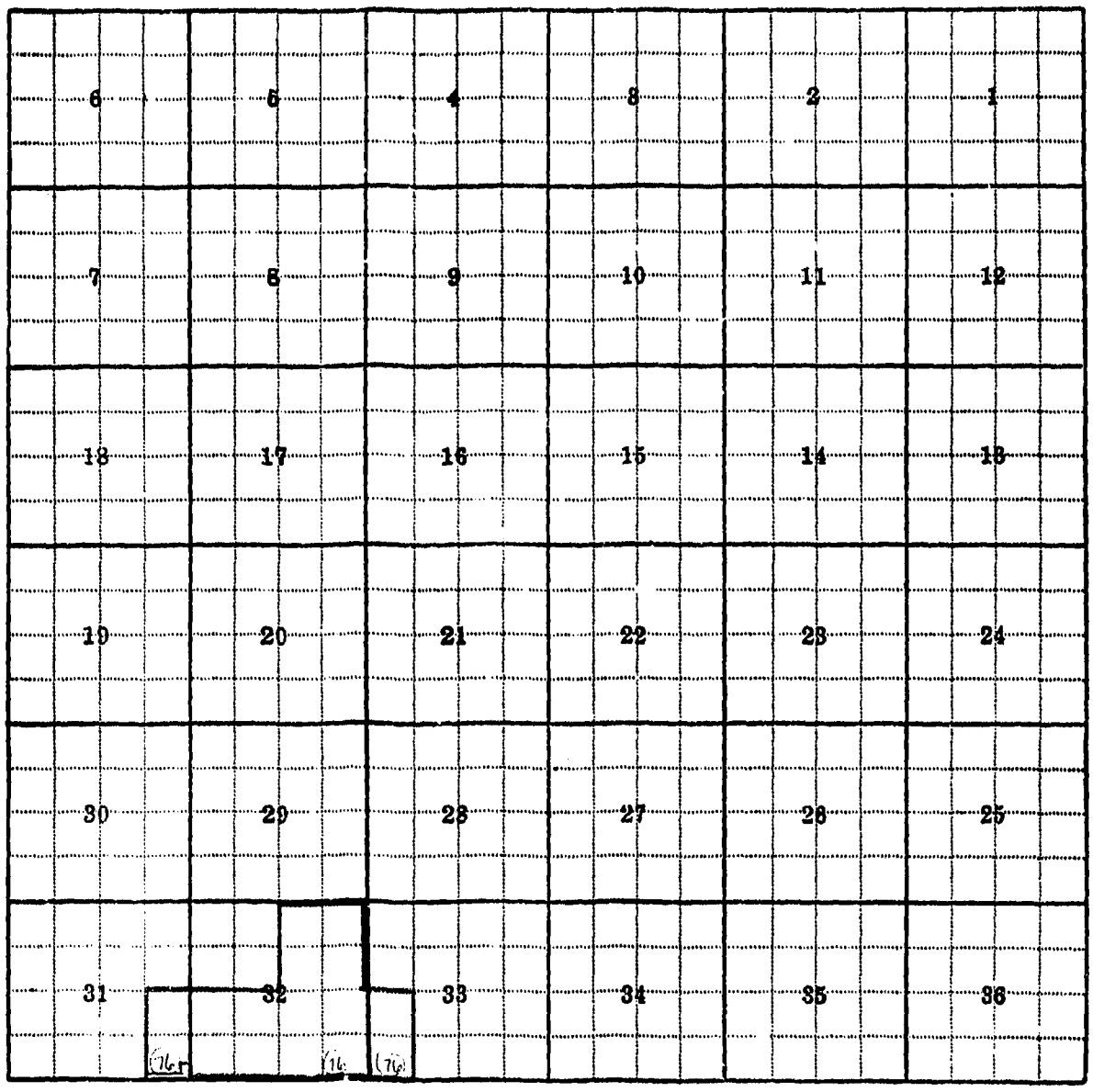

Land Ownership

F-1-A

County..... T.....R..... Plat No.....

Farm Checked: Date.....

MONTANA WATER RESOURCES BOARD

Water Resources Survey

Photo No.....

By.....

Legal Land Owner..... Address.....

Operator..... Address.....

Water is delivered by:— 1. Private System; 2. Ditch Company; 3. State Project; 4. Federal Project; 5. Irrigation District

App. No. Decree No.	NAME OF APPROPRIATOR TO WHOM DECREED	NAME OF STREAM	Date App. Date Priority	Miner's Inches	In Use	NAME OF DITCH (Water Delivered By)	No.	R/F	Present Irr. Acres	Irrigable Acres

NOTE: R—Denotes Regular Irrigation. F—Flood Irrigation.

Adequate Supply: Yes..... No..... Explain.....

Remarks .....

.....River Basin.....

Also in: Plat No..... Twp..... Rge.....	Plat No..... Twp..... Rge.....	Plat No..... Twp..... Rge.....
Plat No..... Twp..... Rge.....	Plat No..... Twp..... Rge.....	Plat No..... Twp..... Rge.....

Information From:

Lee McCord
(Inspector)

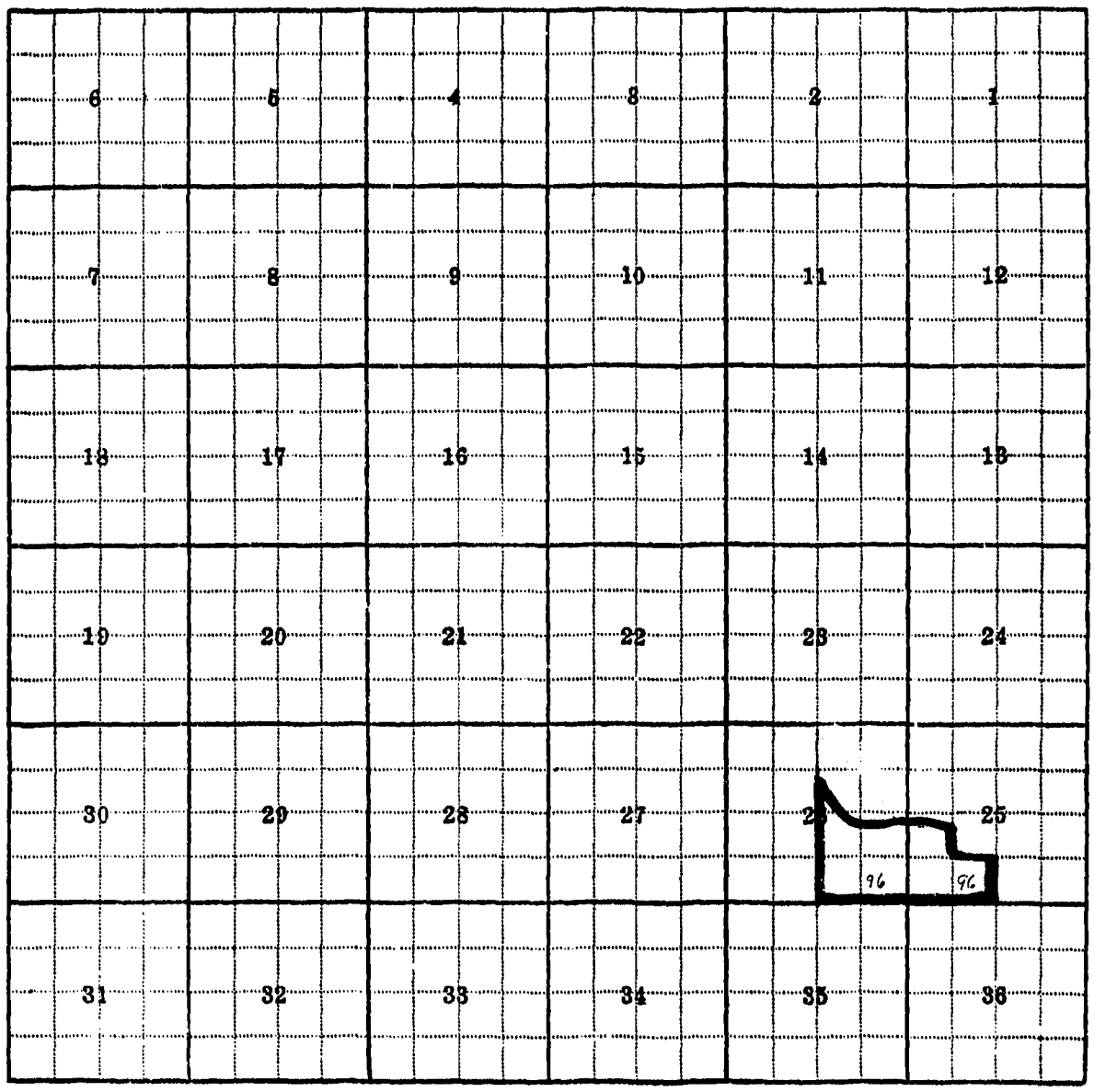

Land Ownership

8
26N 1E

1-1-A

County [illegible]

T 26N R 1E Plat No. 8

Farm Checked: Date

Photo No. 6F E 97

By [illegible]

MONTANA WATER RESOURCES BOARD

Water Resources Survey

Legal Land Owner [illegible] Address East Helena, Mont.

Operator SAME Address SAME

Water is delivered by:— 1. Private System; 2. Ditch Company; 3. State Project; 4. Federal Project; 5. Irrigation District

App. No. Decree No.	NAME OF APPROPRIATOR TO WHOM DECREED	NAME OF STREAM	Date App. Date Priority	Miner's Inches	In Use	NAME OF DITCH (Water Delivered By)	No.	R/F	Present Irr. Acres	Irrigable Acres
WRL-1-148	THOMAS GREEN E.	MISSOURI RIVER	2-6-56	[illegible]	I	SEVERAL DITCHES	1	R	156	0
	McPHERSON ROD.	[illegible]	[illegible]	[illegible]						

NOTE: R—Denotes Regular Irrigation. F—Flood Irrigation.

Adequate Supply: Yes ..... No ..... Explain .....

Remarks .....

River Basin MISSOURI

Also in: Plat No. 1 Twp. 27N Rge. 1E	Plat No. ..... Twp. ..... Rge.	Plat No. ..... Twp. ..... Rge. .....
Plat No. ..... Twp. ..... Rge.	Plat No. ..... Twp. ..... Rge.	Plat No. ..... Twp. ..... Rge. .....

Information From: MELVIN SKUSERS

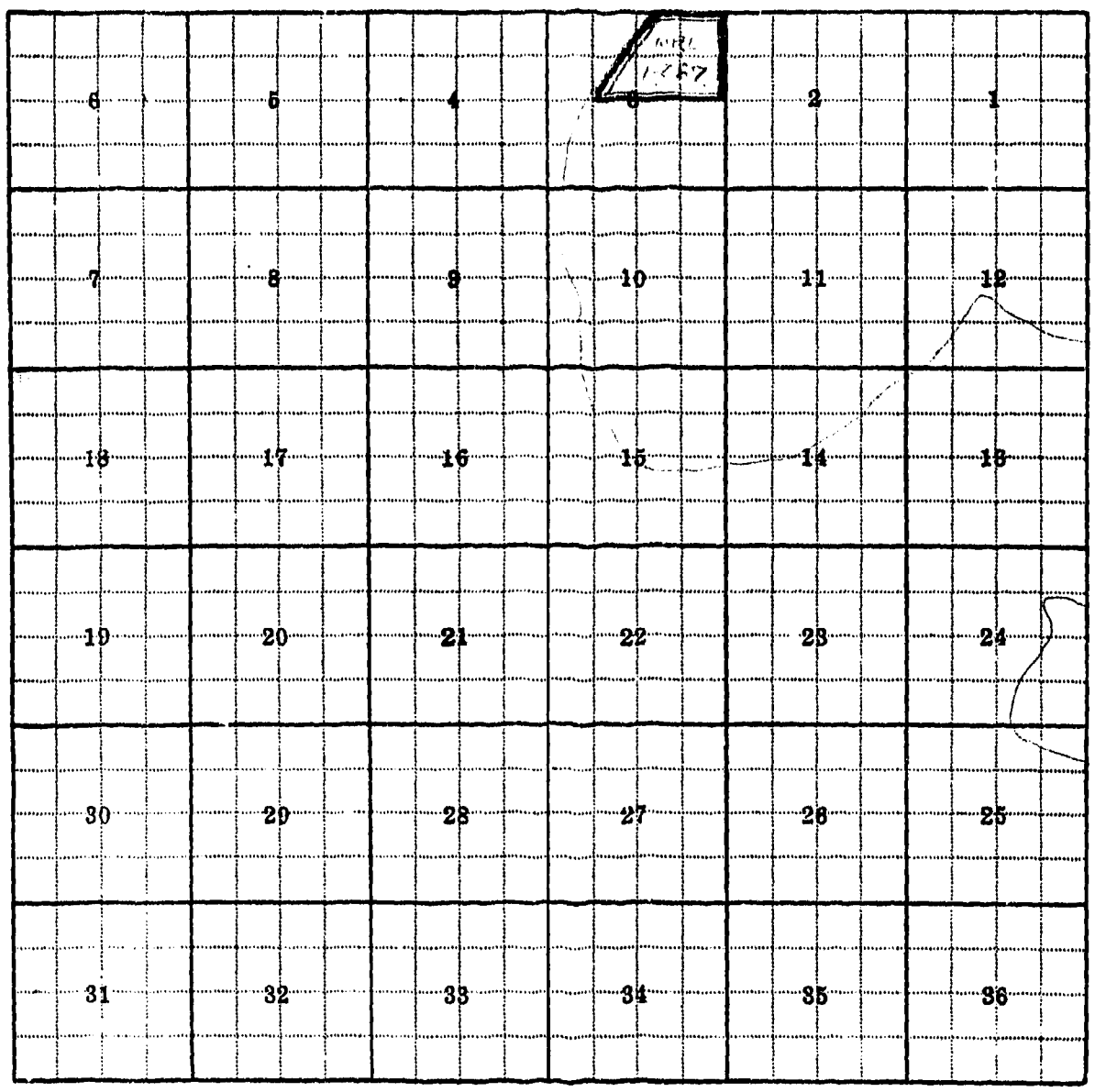

Land Ownership

F-1-A

County McCone

T. R. Plat No. 9

Farm Checked: Date

By

Photo No. [illegible]

CH 07 25

Legal Land Owner U.S.A.

Address N.A.

Operator N.A.

Address N.A.

MONTANA WATER RESOURCES BOARD

Water Resources Survey

Water is delivered by:— 1. Private System; 2. Ditch Company; 3. State Project; 4. Federal Project; 5. Irrigation District

App. No. Decree No.	NAME OF APPROPRIATOR TO WHOM DECREED	NAME OF STREAM	Date App. Date Priority	Liner's Inches	In Use	NAME OF DITCH (Water Delivered By)	No.	R/F	Present Irr. Acres	Irrigable Acres
MTD-105	RICHARD MCCLERA	WESTER CREEK	[illegible]	[illegible]	No					
* MTD-106	RODERICK FINLEY	MILK RIVER CREEK	[illegible]	500 c/s	No					
* MTD-100	Henry Nical	Milk River	3-31-1914	All	No					

NOTE: R—Denotes Regular Irrigation. F—Flood Irrigation.

Adequate Supply: Yes No Explain

Remarks

* WR INUNDATED BY FORT PECK DAM & RESERVOIR

River Basin MISSOURI

Also in: Plat No. Twp. Rge.	Plat No. Twp. Rge.	Plat No. Twp. Rge.
Plat No. Twp. Rge.	Plat No. Twp. Rge.	Plat No. Twp. Rge.

Information From:

FIELD SURVEY

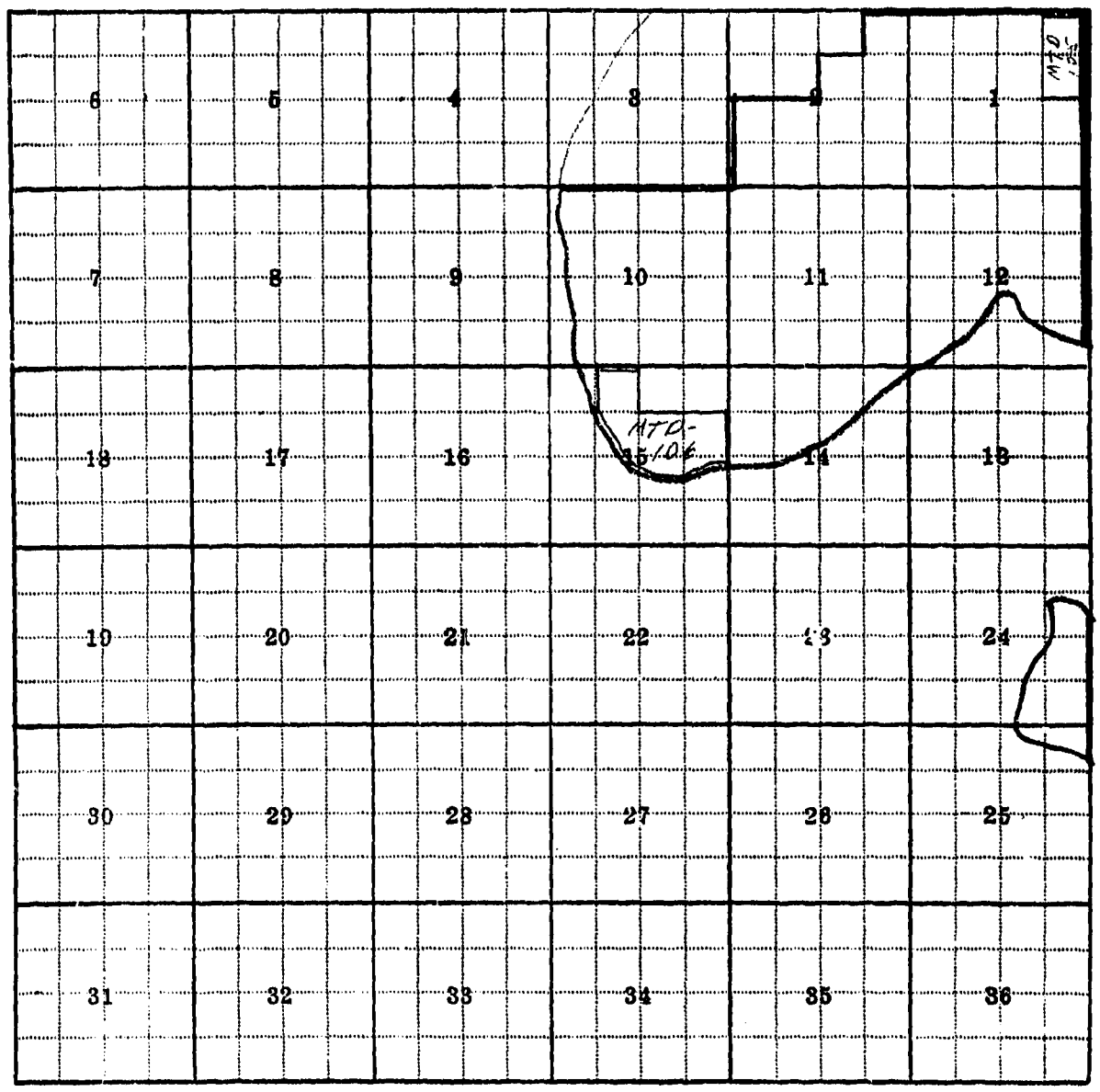

Land Ownership

F-1-A

County [illegible] T [illegible] R [illegible] Plat No. 8

Farm Checked; Date [illegible]

MONTANA WATER RESOURCES BOARD

Water Resources Survey

Photo No. [illegible]

By [illegible]

Legal Land Owner [illegible] Address [illegible]

Operator [illegible] Address [illegible]

Water is delivered by:— 1. Private System; 2. Ditch Company; 3. State Project; 4. Federal Project; 5. Irrigation District

App. No. Decree No.	NAME OF APPROPRIATOR TO WHOM DECREED	NAME OF STREAM	Date App. Date Priority	Miner's Inches	In Use	NAME OF DITCH (Water Delivered By)	No.	R/F	Present Irr. Acres	Irrigable Acres
[illegible]	[illegible]	MISSOURI RIVER	9-29-52	[illegible]	No (ET)					
	[illegible]	[illegible]	[illegible]	[illegible]						

NOTE: R—Denotes Regular Irrigation. F—Flood Irrigation.

Adequate Supply: Yes ..... No ..... Explain .....

Remarks .....

River Basin MISSOURI

Also in: Plat No. ..... Twp. ..... Rge.	Plat No. ..... Twp. ..... Rge.	Plat No. ..... Twp. ..... Rge. .....
Plat No. ..... Twp. ..... Rge.	Plat No. ..... Twp. ..... Rge.	Plat No. ..... Twp. ..... Rge. .....

Information From:

FIELD SURVEY

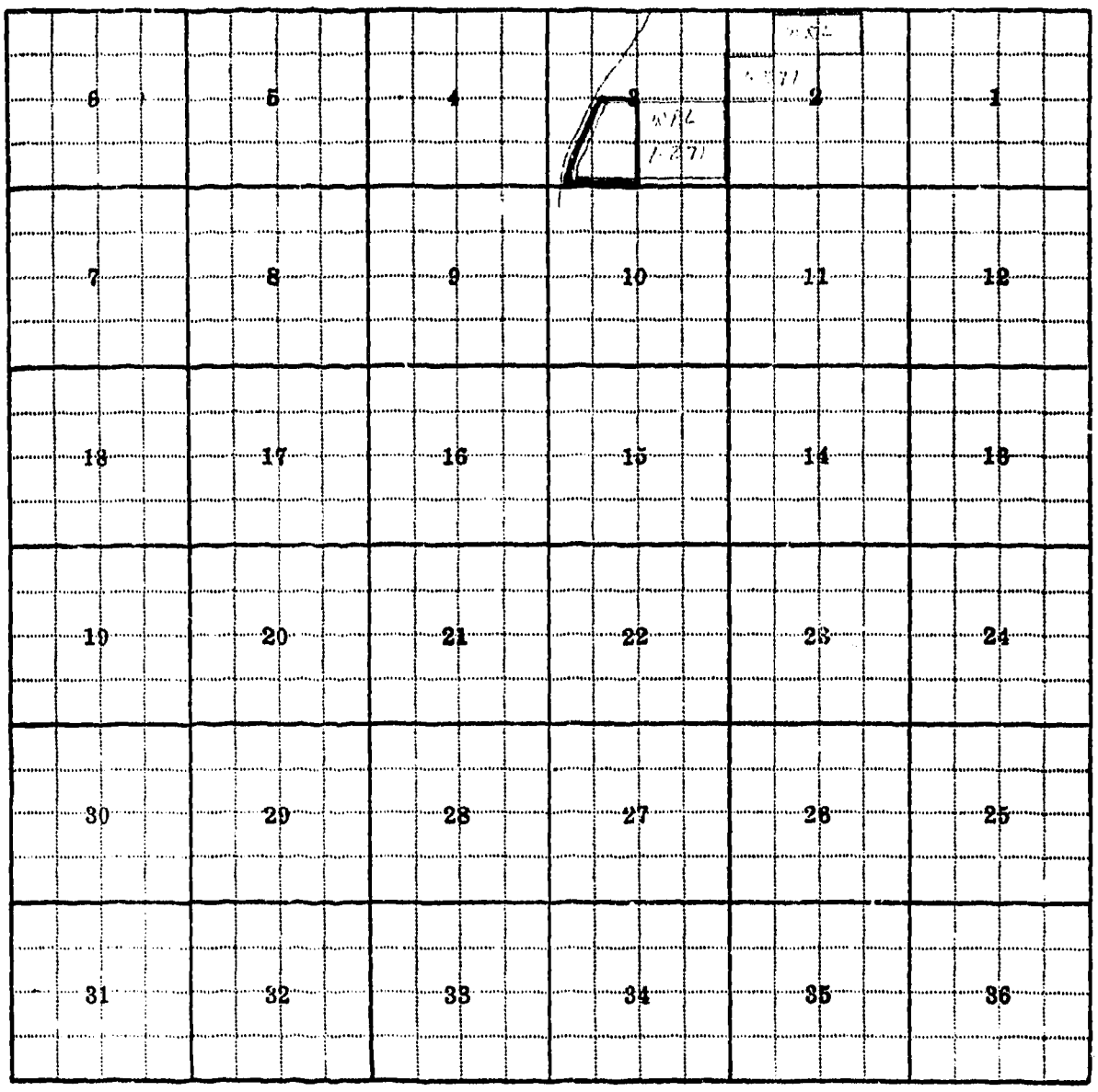

Land Ownership

F-1-A

County [illegible]

T. [illegible] N R. [illegible] E. Plat No. [illegible]

Farm Checked: Date [illegible]

MONTANA WATER RESOURCES BOARD

Water Resources Survey

Photo No. [illegible]

By [illegible]

Legal Land Owner [illegible] RANCH CO. Address FRENNY, [illegible]

Operator [illegible] Address NASHUA, MONT.

Water is delivered by.— (1.) Private System; 2. Ditch Company; 3. State Project; 4. Federal Project; 5. Irrigation District

App. No. Decree No.	NAME OF APPROPRIATOR TO WHOM DECREED	NAME OF STREAM	Date App. Date Priority	Miner's Inches	In Use	NAME OF DITCH (Water Delivered By)	No.	R/F	Present Irr. Acres	Irrigabl Acres
[illegible]	SAM [illegible]	MISSOURI RIVER	2-22-58	22 [illegible]	NO [illegible]					
	[illegible]	[illegible]	[illegible]	[illegible]						

NOTE: (R)—Denotes Regular Irrigation. F—Flood Irrigation.

Adequate Supply: Yes..... No..... Explain.....

Remarks.....

River Basin MISSOURI

Also in: Plat No. [illegible] Twp. [illegible] Rge. [illegible]	Plat No. ..... Twp. ..... Rge.	Plat No. ..... Twp. ..... Rge. .....
Plat No. ..... Twp. ..... Rge.	Plat No. ..... Twp. ..... Rge.	Plat No. ..... Twp. ..... Rge. .....

Information From:

GEORGE YAGER

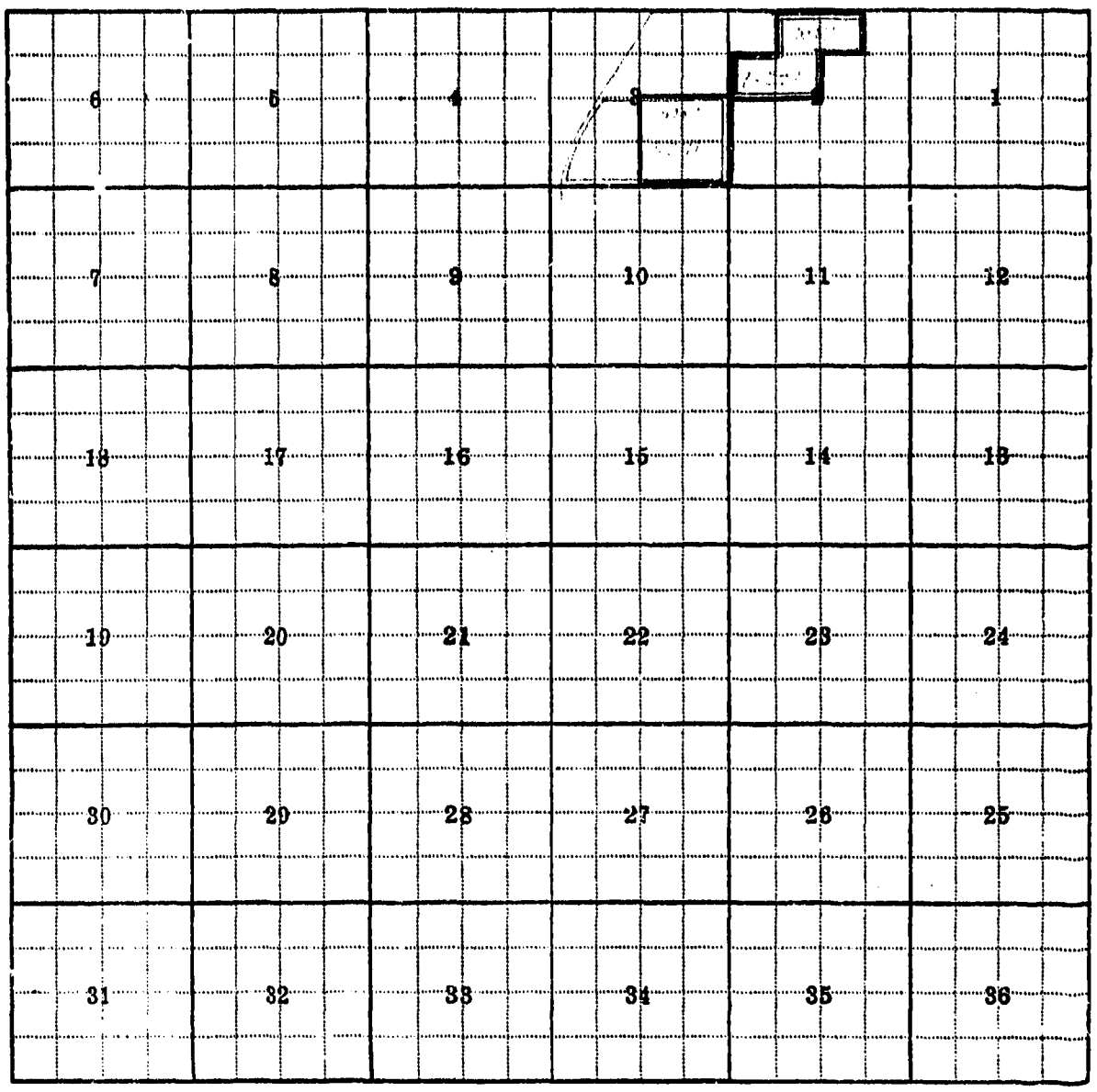

Land Ownership

26N 42E

F-1-A

County [illegible]

T [illegible] R [illegible] Plat No. [illegible]

Farm Checked: Date [illegible]

MONTANA WATER RESOURCES BOARD

Water Resources Survey

Photo No. [illegible]

By [illegible]

Legal Land Owner [illegible] Address [illegible]

Operator SAME Address SAME

Water is delivered by:— (1) Private System; 2. Ditch Company; 3. State Project; 4. Federal Project; 5. Irrigation District

App. No. Decree No.	NAME OF APPROPRIATOR TO WHOM DECREED	NAME OF STREAM	Date App. Date Priority	Miner's Inches	In Use	NAME OF DITCH (Water Delivered By)	No.	R/F	Present Irr. Acres	Irrigable Acres
* [illegible]	[illegible]	MISSOURI RIVER	[illegible]		I	[illegible]	1	R	✓	0
		(1) NONE	[illegible]							
		(2) NONE								F2

NOTE: R—Denotes Regular Irrigation. F—Flood Irrigation.

Adequate Supply: Yes..... No..... Explain.....

Remarks.....

* [illegible] IS FOR AN OLD SYSTEM THAT IS GOING TO BE LEVELLED

River Basin MISSOURI

Also in: Plat No.	Twp.	Rge.	Plat No.	Twp.	Rge.	Plat No.	Twp.	Rge.
Plat No.	Twp.	Rge.	Plat No.	Twp.	Rge.	Plat No.	Twp.	Rge.

Information From: RUSSELL NICKELS

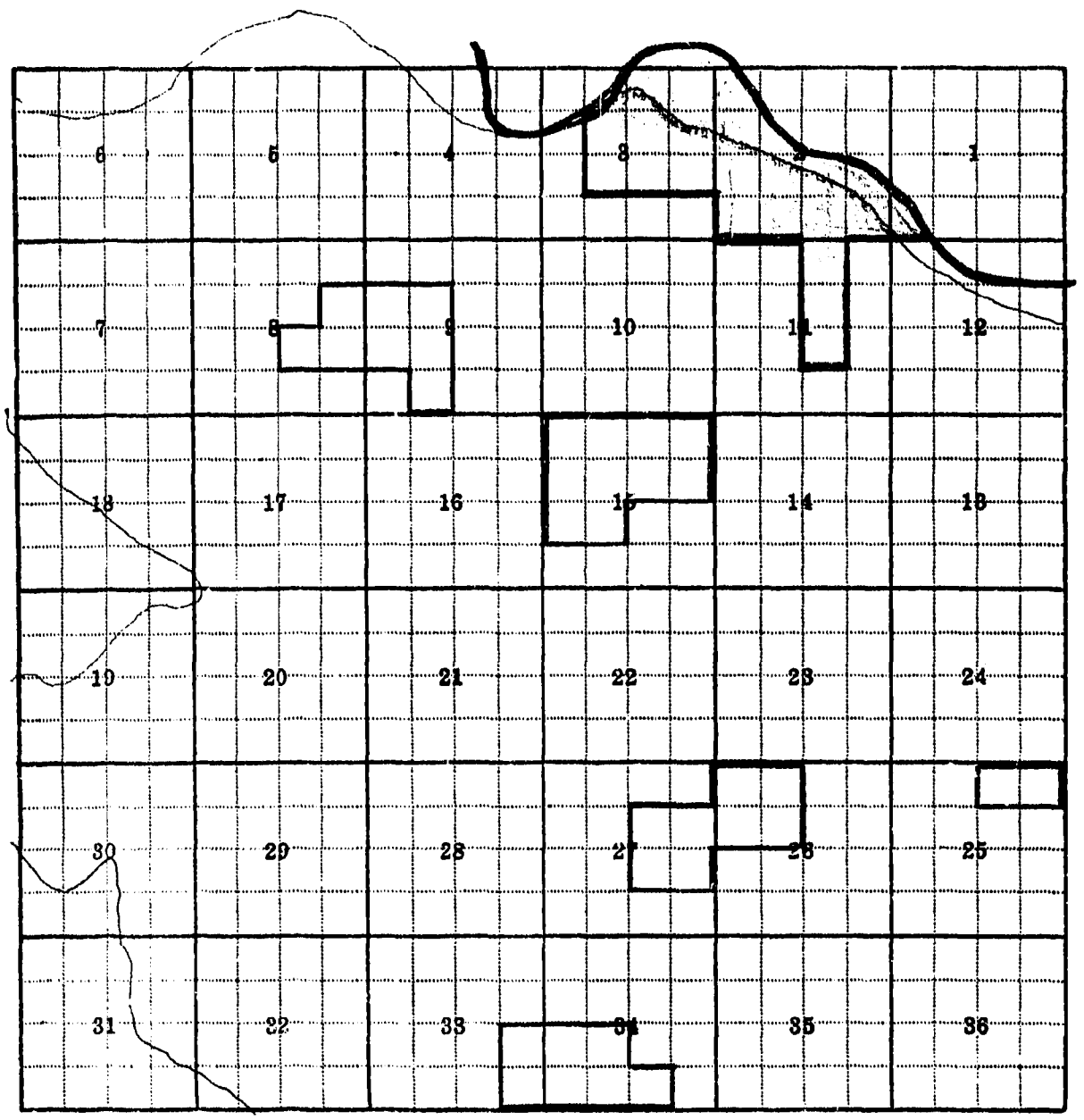

Land Ownership

F-1-A

County [illegible] T. [illegible] R. [illegible] Plat No. [illegible]

Farm Checked: Date 6-9-70

MONTANA WATER RESOURCES BOARD

Water Resources Survey

Photo No. [illegible]

By [illegible]

Legal Land Owner [illegible] Address N. A.

Operator ..... Address .....

Water is delivered by:— 1. Private System; 2. Ditch Company; 3. State Project; 4. Federal Project; 5. Irrigation District

App. No. Decree No.	NAME OF APPROPRIATOR TO WHOM DECREED	NAME OF STREAM	Date App. Date Priority	Miner's Inches	In Use	NAME OF DITCH (Water Delivered By)	No.	R/F	Present Irr. Acres	Irrigable Acres
MTP-105	Richard Brown	[illegible]	11-29-19	6 cfs	NO					

NOTE: R—Denotes Regular Irrigation. F—Flood Irrigation.

Adequate Supply: Yes ..... No ..... Explain .....

Remarks .....

River Basin Missouri

Also in: Plat No. ..... Twp. ..... Rge.	Plat No. ..... Twp. ..... Rge.	Plat No. ..... Twp. ..... Rge. .....
Plat No. ..... Twp. ..... Rge.	Plat No. ..... Twp. ..... Rge.	Plat No. ..... Twp. ..... Rge. .....

Information From:

FIELD SURVEY

6	5	4	3	2	1
7	8	9	10	11	12
18	17	16	15	14	13
19	20	21	22	23	24
30	29	28	27	26	25
31	32	33	34	35	36

Land Ownership. USA OWNS MOST OF THE PLAT

10
26N43E

F-1-A

County [illegible] T [illegible] R [illegible] Plat No. [illegible]

Farm Checked: Date [illegible]

MONTANA WATER RESOURCES BOARD

Water Resources Survey

Photo No. [illegible]

By [illegible]

Legal Land Owner [illegible] Address [illegible]

Operator [illegible] Address [illegible]

Water is delivered by:— (1.) Private System; 2. Ditch Company; 3. State Project; 4. Federal Project; 5. Irrigation District

App. No. Decree No.	NAME OF APPROPRIATOR TO WHOM DECREED	NAME OF STREAM	Date App. Date Priority	Miner's Inches	In Use	NAME OF DITCH (Water Delivered By)	No.	R/F	Present Irr. Acres	Irrigable Acres
[illegible]	[illegible]	[illegible]	[illegible]	[illegible]	YES	Wiseman Ditch	1	F1	[illegible]	[illegible]
		[illegible]	[illegible]							
MTD-102	Arthur C. Tanner Bd Nw Sw Cor Sec 7	Farmer Coulee	10-25-11	[illegible]	No					
MTD-103	Arthur C. Tanner Bd Nw Sw Cor Sec 9	Sheet Coulee	10-10-11	[illegible]	No					
WRL-7	George Bartch	Two Mile Coulee	7-30-23	10 CFS [illegible]	No					

NOTE: R—Denotes Regular Irrigation. F—Flood Irrigation.

Adequate Supply: Yes ..... No ..... Explain .....

Remarks .....

River Basin Missouri

Also in: Plat No. ..... Twp. ..... Rge.	Plat No. ..... Twp. ..... Rge.	Plat No. ..... Twp. ..... Rge. .....
Plat No. ..... Twp. ..... Rge.	Plat No. ..... Twp. ..... Rge.	Plat No. ..... Twp. ..... Rge. .....

Information From:

Ed Wiseman

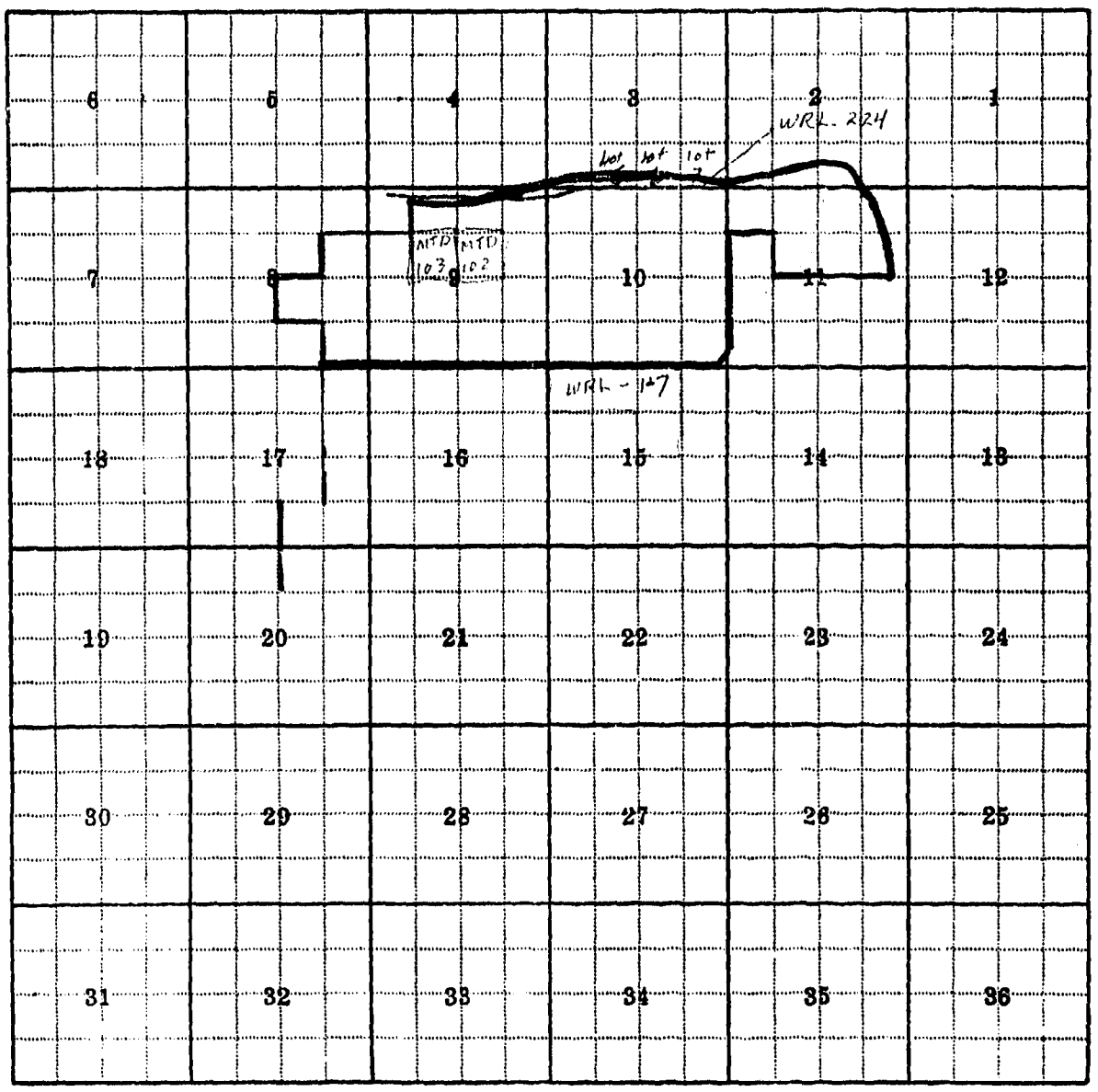

Land Ownership.....

F-1-A

County [illegible]

Farm Checked: Date [illegible]

By [illegible]

Legal Land Owner Jack Nickels

Operator None

Water is delivered by:— (1) Private System; 2. Ditch Company; 3. State Project; 4. Federal Project; 5. Irrigation District

MONTANA WATER RESOURCES BOARD

Water Resources Survey

T [illegible] R [illegible] Plat No. [illegible]

Photo No. [illegible]

Address Nissma, Mont.

Address None

App. No. Decree No.	NAME OF APPROPRIATOR TO WHOM DECREED	NAME OF STREAM	Date App. Date Priority	Miner's Inches	In Use	NAME OF DITCH (Water Delivered By)	No.	R/F	Present Irr. Acres	Irrigable Acres
1-461 WR	Jack W. Nickels	Missouri River	[illegible]	480	I	Nickels Pump &	1	R	157	0
		N. Fork Jct. S.	Sec. 3	1164-1435		ditch				
113 MRD	Katie Lowden	Crooking Creek	6-1-15	211	No					
		P.O.D. at [illegible]								
22 F WRL	Jack W. Nickels	Missouri River	9-1-19	180	I	Nickels Pump & ditch	1	R	143	0
		P.O.D. NWNW Sec. 5								

NOTE: R—Denotes Regular Irrigation. F—Flood Irrigation.

Adequate Supply: Yes..... No..... Explain.....

Remarks.....

* Decree not located

River Basin Missouri

Also in: Plat No.	Twp.	Rge.	Plat No.	Twp.	Rge.	Plat No.	Twp.	Rge.
Plat No.	Twp.	Rge.	Plat No.	Twp.	Rge.	Plat No.	Twp.	Rge.

Information From: Mrs. Jack Nickels
Jack Nickels Jr.
Sally Nickels (daughter)

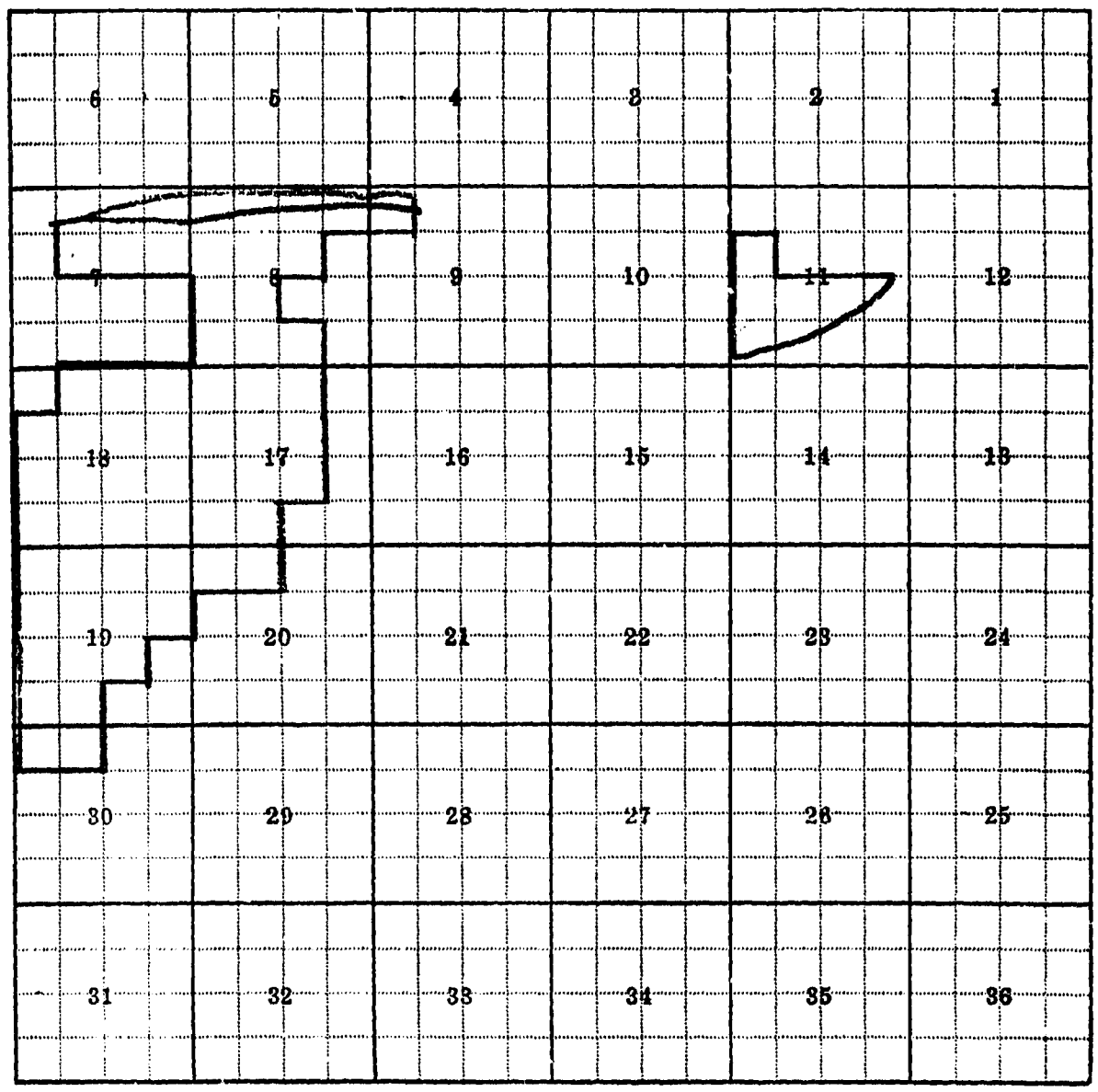

Land Ownership

F-1-A

County McCone

T 26N R 44E Plat No. 11

Farm Checked: Date 6-3-1970

MONTANA WATER RESOURCES BOARD

Water Resources Survey

Photo No. SFF-230

By Ron Haynes

Legal Land Owner Jessie M. Walton

Address Fort Peck, Montana

Operator Edward & Loretta Walton

Address Same

Water is delivered by:— (1.) Private System; 2. Ditch Company; 3. State Project; 4. Federal Project; 5. Irrigation District

App. No. Decree No.	NAME OF APPROPRIATOR TO WHOM DECREED	NAME OF STREAM	Date App. Date Priority	Miner's Inches	In Use	NAME OF DITCH (Water Delivered By)	No.	R/F	Present Irr. Acres	Irrigable Acres
* 1-241 WRL	George Barton	Missouri River	4-4-1952	400	Yes	E. Walton Pump & Ditches	1	R1	15	0
	Pod Dispensos on Doubtfully owd									
	Deed of Pump Sesume, Sec. 18									

NOTE: R—Denotes Regular Irrigation. F—Flood Irrigation.

Adequate Supply: Yes..... No..... Explain.....

Remarks.....

* Edward Walton uses this right to irrigate a portion of NW SW Sec 17.

River Basin Missouri

Also in: Plat No..... Twp..... Rge.....	Plat No..... Twp..... Rge.....	Plat No..... Twp..... Rge.....
Plat No..... Twp..... Rge.....	Plat No..... Twp..... Rge.....	Plat No..... Twp..... Rge.....

Information From:

Wm. Turnell (Neighbor)

6	5	4	3	2	1
7	8	9	10	11	12
18	17	16	15	14	13
19	20	21	22	23	24
30	29	28	27	26	25
31	32	33	34	35	36

Land Ownership.....

F-1-A

County McCone

Farm Checked: Date

By Ron Haynes

T 26N R 44E Plat No. 11

Photo No. SFF-230

MONTANA WATER RESOURCES BOARD

Water Resources Survey

Legal Land Owner Loretta M. Dunn Address [illegible], Mont.

Operator [illegible] Address Savage

Water is delivered by:— 1. Private System; 2. Ditch Company; 3. State Project; 4. Federal Project; 5. Irrigation District

App. No. Decree No.	NAME OF APPROPRIATOR TO WHOM DECREED	NAME OF STREAM	Date App. Date Priority	Miner's Inches	In Use	NAME OF DITCH (Water Delivered By)	No.	R/F	Present Irr. Acres	Irrigable Acres
80 WRL	A.E. Dunn	Pasture Creek	2-28-23	80000	40*	[illegible] ditches &	1	F	Px	15
		P.O.D. SE corner of lot 11 NW¼	Sec. 19			dikes				

NOTE: R—Denotes Regular Irrigation. F—Flood Irrigation.

Adequate Supply: Yes..... No..... Explain.....

Remarks.....

* No [illegible] supplied [illegible] because the [illegible] up since not [illegible] that [illegible] to be [illegible] [illegible] start using it again

River Basin Missouri

Also in: Plat No. Twp. Rge.	Plat No. Twp. Rge.	Plat No. Twp. Rge.
Plat No. Twp. Rge.	Plat No. Twp. Rge.	Plat No. Twp. Rge.

Information From: Loretta Dunn

6	5	4	3	2	1
7	8	9	10	11	12
18	17	16	15	14	13
19	20	21	22	23	24
30	29	28	27	26	25
31	32	33	34	35	36

Land Ownership

F-1-A

County McCone

T 26 N R 44 E Plat No. 6

Farm Checked: Date 6-5-20

Photo No. 5[illegible]-232

By Ron Haynes

MONTANA WATER RESOURCES BOARD

Water Resources Survey

Legal Land Owner Francis Gilbert & Alice Tweitchell

Address Wolf Point, Mont.

Operator James E. & Wm. Tweitchell

Address Fort Peck, Mont.

Water is delivered by:— (1) Private System; 2. Ditch Company; 3. State Project; 4. Federal Project; 5. Irrigation District

App. No. Decree No.	NAME OF APPROPRIATOR TO WHOM DECREED	NAME OF STREAM	Date App. Date Priority	Miner's Inches	In Use	NAME OF DITCH (Water Delivered By)	No.	R/F	Present Irr. Acres	Irrigable Acres
L3390RL	James G. Twitchell	Missouri River	11-24-15	100	I pd	Turbine Pump &	1	R1	1	0
		P.O.D. [illegible]	NE NW Sec. 16			ditch				
		Present P.O.D. NW SW NE Sec. 16								

NOTE: R—Denotes Regular Irrigation. F—Flood Irrigation.

Adequate Supply: Yes..... No..... Explain.....

Remarks.....

River Basin Missouri

Also in: Plat No.	Twp.	Rge.	Plat No.	Twp.	Rge.	Plat No.	Twp.	Rge.
Plat No.	Twp.	Rge.	Plat No.	Twp.	Rge.	Plat No.	Twp.	Rge.

Information From:

Wm. Twitchell

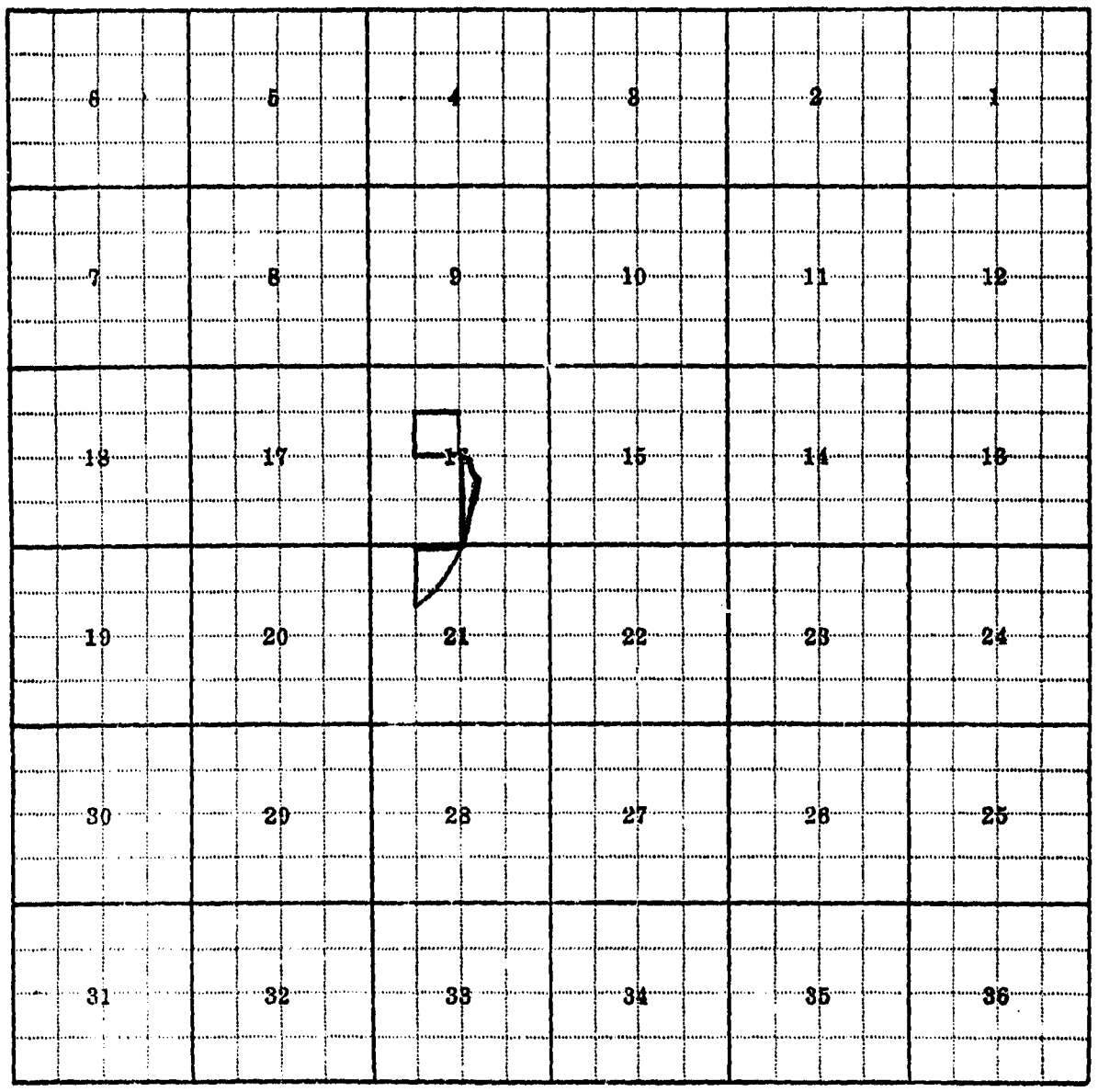

Land Ownership

F-1-A

Page 1 of 2

County: Big Horn

T. 2 N. R. 44 E. Plat No. 11

Farm Checked: Date 6-3-1910

MONTANA WATER RESOURCES BOARD

Water Resources Survey

Photo No. 3FF 231 & 232, 6FF 308 & 206

By: Tom Haines

Legal Land Owner: Francis Rothert & Sam Schreiber

Address: Little Bent, Montana

Operator: Same

Address: Same

Water is delivered by:—(1.) Private System; 2. Ditch Company; 3. State Project; 4. Federal Project; 5. Irrigation District

App. No. Decree No.	NAME OF APPROPRIATOR TO WHOM DECREED	NAME OF STREAM	Date App. Date Priority	Miner's Inches	In Use	NAME OF DITCH (Water Delivered By)	No.	R/F	Present Irr. Acres	Irrigable Acres
** 28 MTD	Evelyn C. Shard	Hunsel Creek	2-15-1904	400	No					
	200 - East bank & runs east along foot hills.									
** 26 MTD	Evelyn C. Shard	Lost Coulee	2-15-1904	400	No					
	200 - On east bank and runs NE									
** 21 MTD	Evelyn C. Shard	Little Wheat Coulee	2-15-1904	1000	No					
	200 - Between both banks									
30 MTD	Evelyn C. Shard	Big Wheat Coulee	2-15-1904	2000	YES	Rothert Schreiber Ditch	1	F	Shared to	200 MTD
	200 - Between both banks									
* 17 MTD	Lionel T. Hinrichs	Certain Reservoir	10-26-1904	100.80	No					
	100 - S. bank & 50 feet of S. end, Sec. 14									
* 18 MTD	Lionel T. Hinrichs	Cross Coulee	10-26-1904	100.80	Stock					
	200 - E. bank & runs N. 200'									
* 20 MTD	Lionel T. Hinrichs	Rental Coulee	10-26-1904	100.80	YES	Rothert-Schreiber Ditch	1	F	65	0
	200 - N. bank & runs N. about 200'									

NOTE: R—Denotes Regular Irrigation. F—Flood Irrigation.

Adequate Supply: Yes..... No..... Explain.....

Remarks

* Lionel T. Hinrichs deeded his rights to F. C. Neuringhaus - 91 MTD on this land (date of sale)

** Rothert does not know where these reservoirs are located - but he says he wants to claim the use of the reservoirs

River Basin: Missouri

Also in: Plat No.	Twp.	Rge.	Plat No.	Twp.	Rge.	Plat No.	Twp.	Rge.
Plat No.	Twp.	Rge.	Plat No.	Twp.	Rge.	Plat No.	Twp.	Rge.

Information From:

Francis Rothert

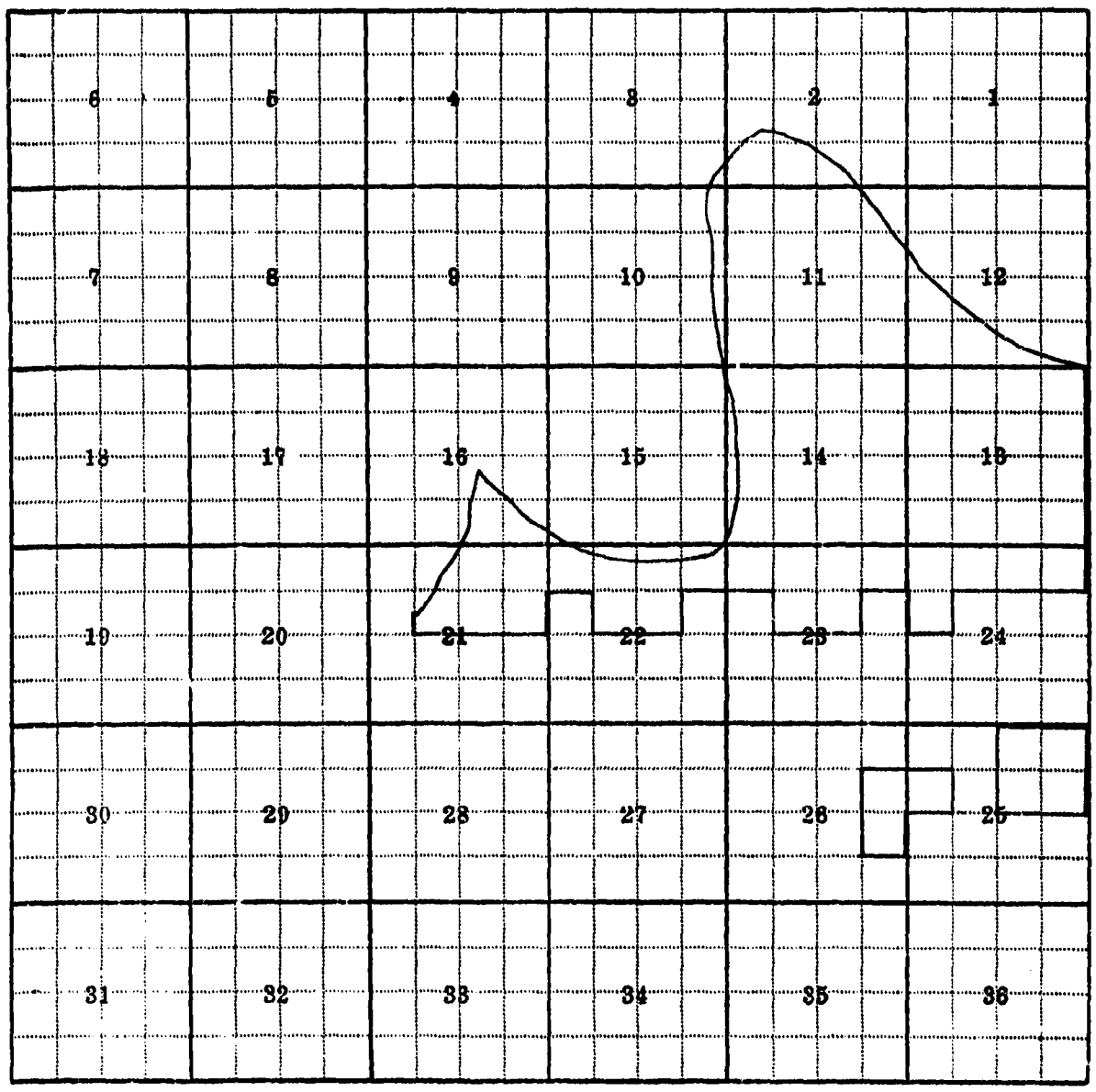

Land Ownership

F-1-A

County McCone

T. 24 N. R. 49 E. Plat No. 11

Farm Checked: Date 1-5-1971

MONTANA WATER RESOURCES BOARD

Water Resources Survey

Photo No. 229, 231, 232 & 66FF-

By Ken Haines

05 206

Legal Land Owner Francis Rathert & Elda Schreiber

Address Wolf Point, Montana

Operator Same

Address Same

Water is delivered by:— (1.) Private System; 2. Ditch Company; 3. State Project; 4. Federal Project; 5. Irrigation District

App. No. Decree No.	NAME OF APPROPRIATOR TO WHOM DECREED	NAME OF STREAM	Date App. Date Priority	Miner's Inches	In Use	NAME OF DITCH (Water Delivered By)	No.	R/F	Present Irr. Acres	Irrigable Acres
* 24 MTD	J. Lee Warren	Willers Coulee	10-28-1914	1000	YES	Rathert-Schreiber Dikes	1	F	Same as	20 MTD
	RD - East Bank and runs N to Mouth of NE 1/4									
* 25 MTD	J. Lee Warren	Cow Coulee	10-26-1914	1000	NO					
	RD - West Bank N. 1640' to Land									
28 MTD	Eugene C. Shaner	Hunter Creek	12-4-1914	1000	NO					
	RD - East Bank & East Along Foothills									
** 27 MTD	Eugene C. Shaner	Nile Coulee	12-16-1914	1000	NO					
	RD - West Bank & Runs N. to Sec.									
1-325 UCRL	Francis Rathert & Elda	Missouri River	1-25-1956	97,520	YES	Rathert-Schreiber Pumps,				
	Schreiber RD - NE SE, Sec. 16.					Ditches & Dikes	1	R1	81	107
		NW NW, Sec. 14.								

NOTE: R—Denotes Regular Irrigation. F—Flood Irrigation.

Adequate Supply: Yes..... No..... Explain.....

Remarks.....

* J. Lee Warren deeded his rights to U.S. Weedingham's 1-925 UCRL (Bill of Sale)

** Stream not located

River Basin Missouri

Also in: Plat No.	Twp.	Rge.	Plat No.	Twp.	Rge.	Plat No.	Twp.	Rge.
Plat No.	Twp.	Rge.	Plat No.	Twp.	Rge.	Plat No.	Twp.	Rge.

Information From:

Francis Rathert

F-1-A

County McCone

T26N R44E Plat No. 11

Farm Checked: Date 6-10

Photo No. 66F-265

By Ron Harnes

MONTANA WATER RESOURCES BOARD

Water Resources Survey

Legal Land Owner King and Blanche Walton

Address [illegible]

Operator None

Address None

Water is delivered by:— (1) Private System; 2. Ditch Company; 3. State Project; 4. Federal Project; 5. Irrigation District

App. No. Decree No.	NAME OF APPROPRIATOR TO WHOM DECREED	NAME OF STREAM	Date App. Date Priority	Miner's Inches	In Use	NAME OF DITCH (Water Delivered By)	No.	R/F	Present Irr. Acres	Irrigable Acres
221 WRL	King Walton and	Missouri River	1-23-51	400	I pt	King Walton Pump	1	R1	67	0
	Blanche Walton	R.O.B. S. bank between NW corner				[illegible]				
		of lot 1 of Sec. 5 & a point on				[illegible]				
		E. Sec. line of lot 1 Sec. 8		(pump)						

NOTE: R—Denotes Regular Irrigation. F—Flood Irrigation.

Adequate Supply: Yes..... No..... Explain.....

Remarks.....

River Basin Missouri

Also in: Plat No.	Twp.	Rge.	Plat No.	Twp.	Rge.	Plat No.	Twp.	Rge.
Plat No.	Twp.	Rge.	Plat No.	Twp.	Rge.	Plat No.	Twp.	Rge.

Information From: Field Survey

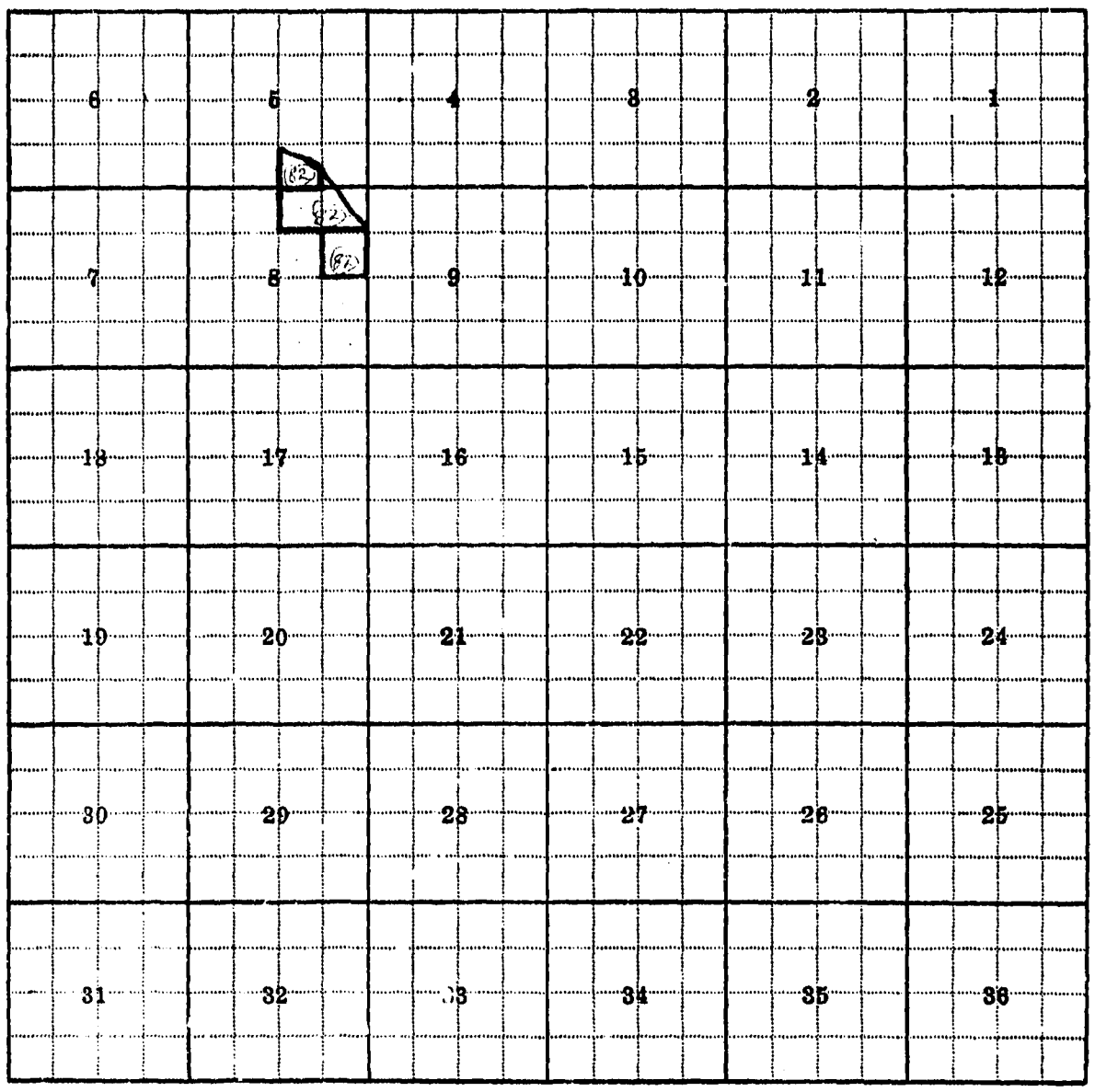

Land Ownership

F-1-A

County McCone

T. [illegible] R. [illegible] Plat No. 11

Farm Checked: Date [illegible]

MONTANA WATER RESOURCES BOARD

Water Resources Survey

Photo No. [illegible]

By Ron Haynes

Legal Land Owner James K. Twitchell

Address Fort Peck, Mont.

Operator [illegible]

Address [illegible]

Water is delivered by:— (1) Private System; 2. Ditch Company; 3. State Project; 4. Federal Project; 5. Irrigation District

App. No. Decree No.	NAME OF APPROPRIATOR TO WHOM DECREED	NAME OF STREAM	Date App. Date Priority	Miner's Inches	In Use	NAME OF DITCH (Water Delivered By)	No.	R/F	Present Irr. Acres	Irrigable Acres
[illegible]	James G. Twitchell	Missouri River	11-21-58	400	No pt.	Twitchell pump #	1	R	3	12
		P.O.D. Pump boundary NW NW Sec. 16				ditch				
		Present P.O.D. NW NW NE Sec. 16								

NOTE: R—Denotes Regular Irrigation. F—Flood Irrigation.

Adequate Supply: Yes..... No..... Explain.....

Remarks [illegible]

River Basin Missouri

Also in: Plat No. Twp. Rge.	Plat No. Twp. Rge.	Plat No. Twp. Rge.
Plat No. Twp. Rge.	Plat No. Twp. Rge.	Plat No. Twp. Rge.

Information From:

Wm. Twitchell

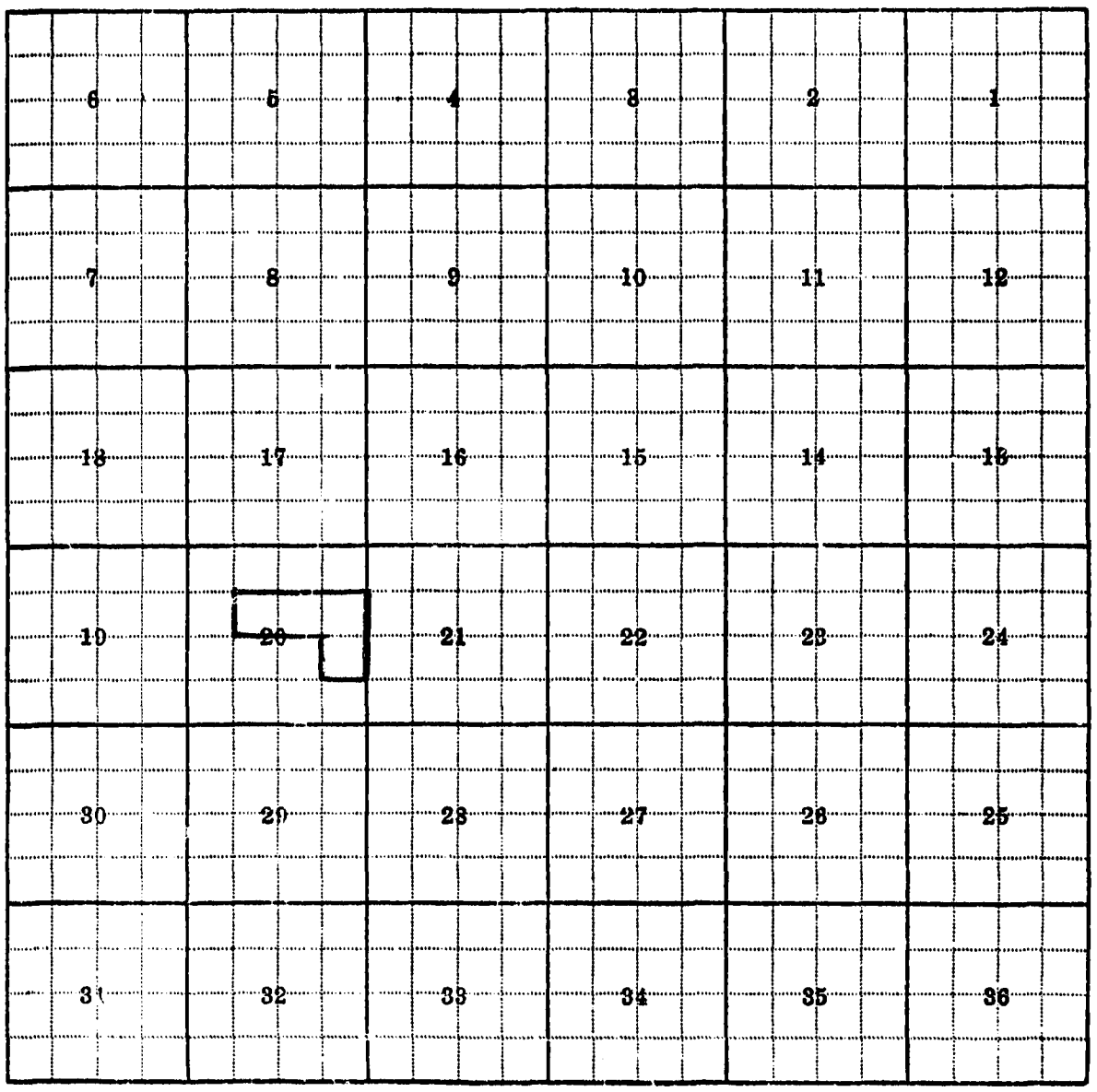

Land Ownership

F-1-A

County Meagher

T24N R 4E Plat No. 11

Farm Checked: Date [illegible]

Photo No. [illegible]

By Ron Haynes

MONTANA WATER RESOURCES BOARD

Water Resources Survey

Legal Land Owner State of Montana Address

Operator [illegible] Address Ft. Peck, Mont.

Water is delivered by:— 1. Private System; 2. Ditch Company; 3. State Project; 4. Federal Project; 5. Irrigation District

App. No. Decree No.	NAME OF APPROPRIATOR TO WHOM DECREED	NAME OF STREAM	Date App. Date Priority	Miner's Inches	In Use	NAME OF DITCH (Water Delivered By)	No.	R/F	Present Irr. Acres	
1-528 WRI	State of Mont., Dept.	Missouri River	12-2-69	324.8	I	F. Walton pump &	1	R	260	
	of State lands and	P.O.D. Pump [illegible]	[illegible]			ditches				
	Investments	diff. on lot 1 Sec 16								
		NW NW Sec 16								

NOTE: R—Denotes Regular Irrigation. F—Flood Irrigation.

Adequate Supply: Yes..... No..... Explain.....

Remarks.....

River Basin Missouri

Also in: Plat No.	Twp.	Rge.	Plat No.	Twp.	Rge.	Plat No.	Twp.	Rge.
Plat No.	Twp.	Rge.	Plat No.	Twp.	Rge.	Plat No.	Twp.	Rge.

Information From:

Wm. Tritchell & Field Survey

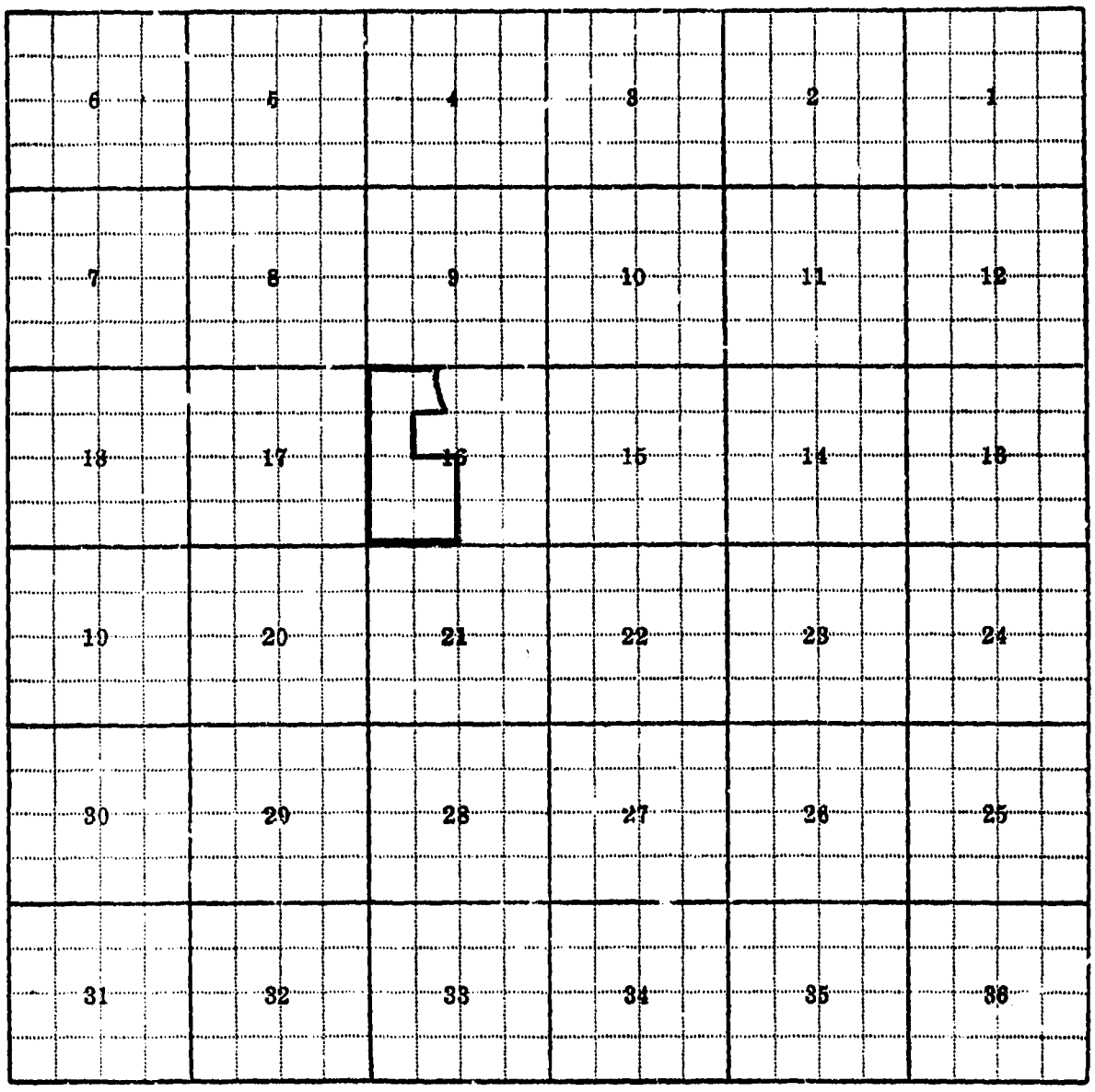

Land Ownership

F-1-A

County Malone

T [illegible] R [illegible] Plat No. 11

Farm Checked: Date [illegible]

Photo No. [illegible] 230

By Ron Hawes

MONTANA WATER RESOURCES BOARD

Water Resources Survey

Legal Land Owner Hyram and Maude Peters

Address [illegible]

Operator None

Address None

Water is delivered by:— (1) Private System; 2. Ditch Company; 3. State Project; 4. Federal Project; 5. Irrigation District

App. No. Decree No.	NAME OF APPROPRIATOR TO WHOM DECREED	NAME OF STREAM	Date App. Date Priority	Miner's Inches	In Use	NAME OF DITCH (Water Delivered By)	No.	R/F	Present Irr. Acres	Irrigable Acres
75 WRD	Oscar Gribble	Pasture Creek	12-2-37	[illegible]	Z	Peters dikes	1	R	[illegible]	0
		P.O.D. SENE Sec. 10								
[illegible]	Hyram Peters and	[illegible] River	[illegible]	600	Z	Peters pump & ditches	1	R	[illegible]	0
	Maude Peters	P.O.D. [illegible]								
		[illegible]								

NOTE: R—Denotes Regular Irrigation. F—Flood Irrigation.

Adequate Supply: Yes..... No..... Explain.....

Remarks.....

River Basin Missouri

Also in: Plat No. Twp. Rge.	Plat No. Twp. Rge.	Plat No. Twp. Rge.
Plat No. Twp. Rge.	Plat No. Twp. Rge.	Plat No. Twp. Rge.

Information From:

Hyram Peters

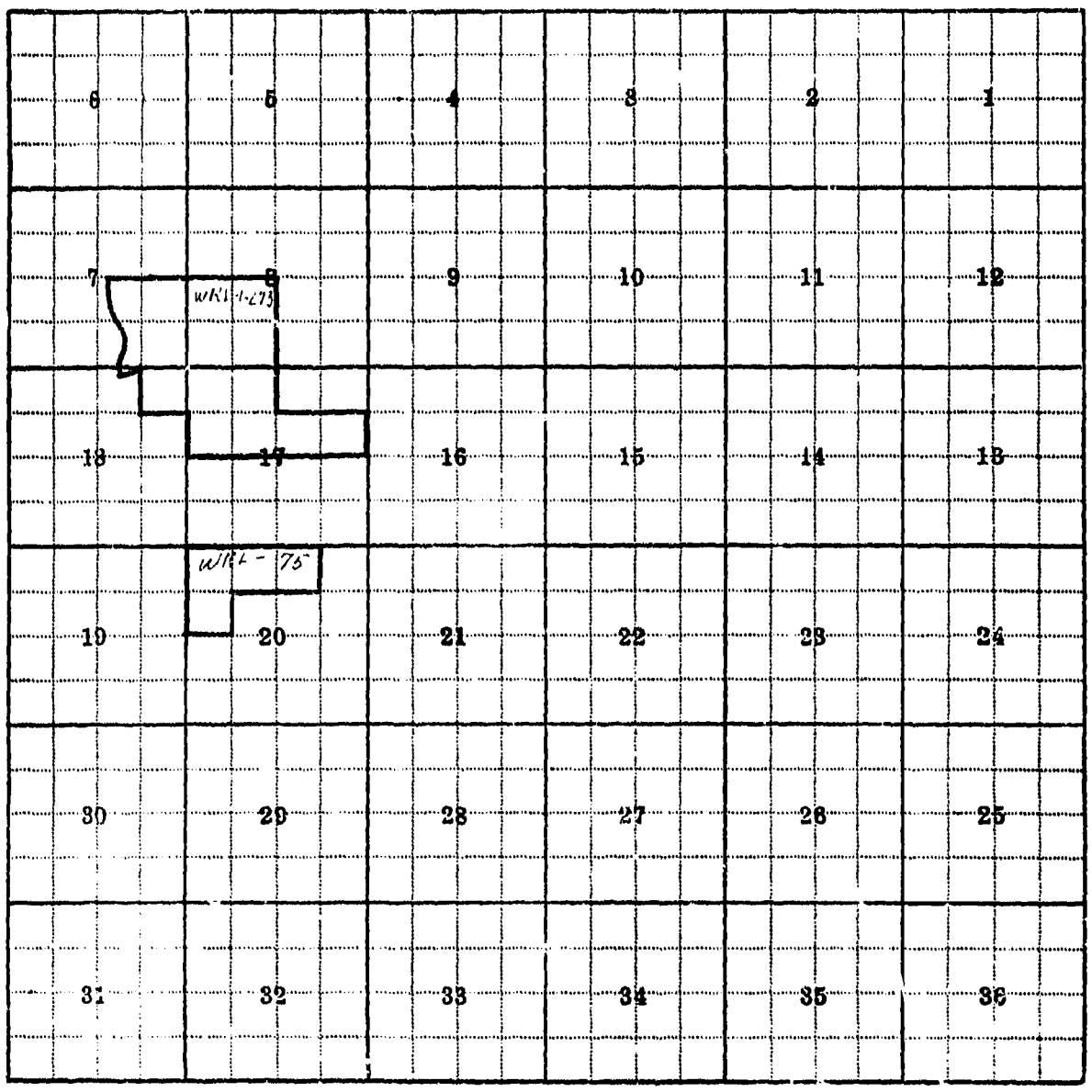

Land Ownership

F-1-A

County [illegible] T [illegible] R [illegible] Plat No. [illegible]

Farm Checked: Date [illegible]

MONTANA WATER RESOURCES BOARD

Water Resources Survey

Photo No. [illegible]

By [illegible]

Legal Land Owner [illegible] Address [illegible]

Operator [illegible] Address [illegible]

Water is delivered by:— 1. Private System; 2. Ditch Company; 3. State Project; 4. Federal Project; 5. Irrigation District

App. No. Decree No.	NAME OF APPROPRIATOR TO WHOM DECREED	NAME OF STREAM	Date App. Date Priority	Miner's Inches	In Use	NAME OF DITCH (Water Delivered By)	No.	R/F	Present Irr. Acres	Irrigable Acres
[illegible]	King Walton and	Missouri River	1-23-51	400	[illegible]					
	Elmer Walton	[illegible]	NW corner							
		[illegible]	[illegible]							
		[illegible]	[illegible]							
[illegible]	John [illegible] Walton	Missouri River	[illegible]	[illegible]	[illegible]	[illegible]		[illegible]	[illegible]	0
		[illegible]	[illegible]			[illegible]				
		[illegible]	[illegible]							

NOTE: R—Denotes Regular Irrigation. F—Flood Irrigation.

Adequate Supply: Yes..... No..... Explain.....

Remarks.....

River Basin Missouri

Also in: Plat No. Twp. Rge.	Plat No. Twp. Rge.	Plat No. Twp. Rge.
Plat No. Twp. Rge.	Plat No. Twp. Rge.	Plat No. Twp. Rge.

Information From: Field Survey & Neighbors

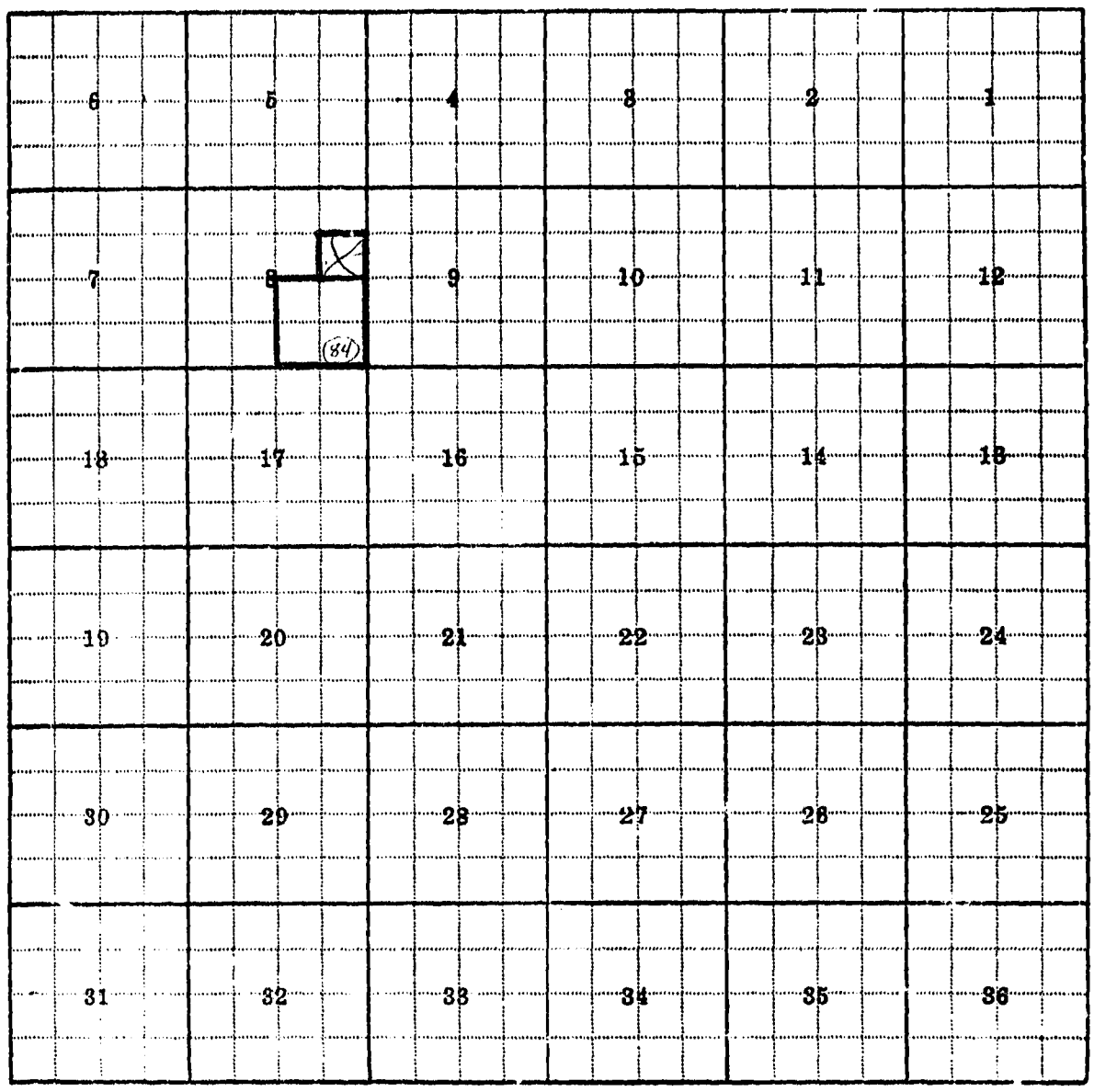

Land Ownership

F-1-A

County Meagher

T. [illegible] N. R. [illegible] E. Plat No. 11

Farm Checked: Date [illegible]

MONTANA WATER RESOURCES BOARD

Water Resources Survey

Photo No. 65F-265

By Ron Lawrence

Legal Land Owner Kina Walton (et al) Address Flat Rock, Mont.

Operator [illegible] Address [illegible]

Water is delivered by:— 1. Private System; 2. Ditch Company; 3. State Project; 4. Federal Project; 5. Irrigation District

App. No. Decree No.	NAME OF APPROPRIATOR TO WHOM DECREED	NAME OF STREAM	Date Ap. Date Priorit.	Miner's Inches	In Use	NAME OF DITCH (Water Delivered By)	No.	R/F	Present Irr. Acres	Irrigable Acres
22 1 WRL	Kina Walton and	Missouri River	1-23-51	400	7 ft	Kina Walton Pump		R	1	0
	Blanche Walton	P.O.B. S. Line between	NW corner			on [illegible]				
		of lot 1 of Sec. 5 &	point on							
		E Sec. line of lot 1	Sec. 8 (Dunn)							

NOTE: R—Denotes Regular Irrigation. F—Flood Irrigation.

Adequate Supply: Yes..... No..... Explain.....

Remarks.....

River Basin Missouri

Also in: Plat No. Twp. Rge.	Plat No. Twp. Rge.	Plat No. Twp. Rge.
Plat No. Twp. Rge.	Plat No. Twp. Rge.	Plat No. Twp. Rge.

Information From:

Field Survey

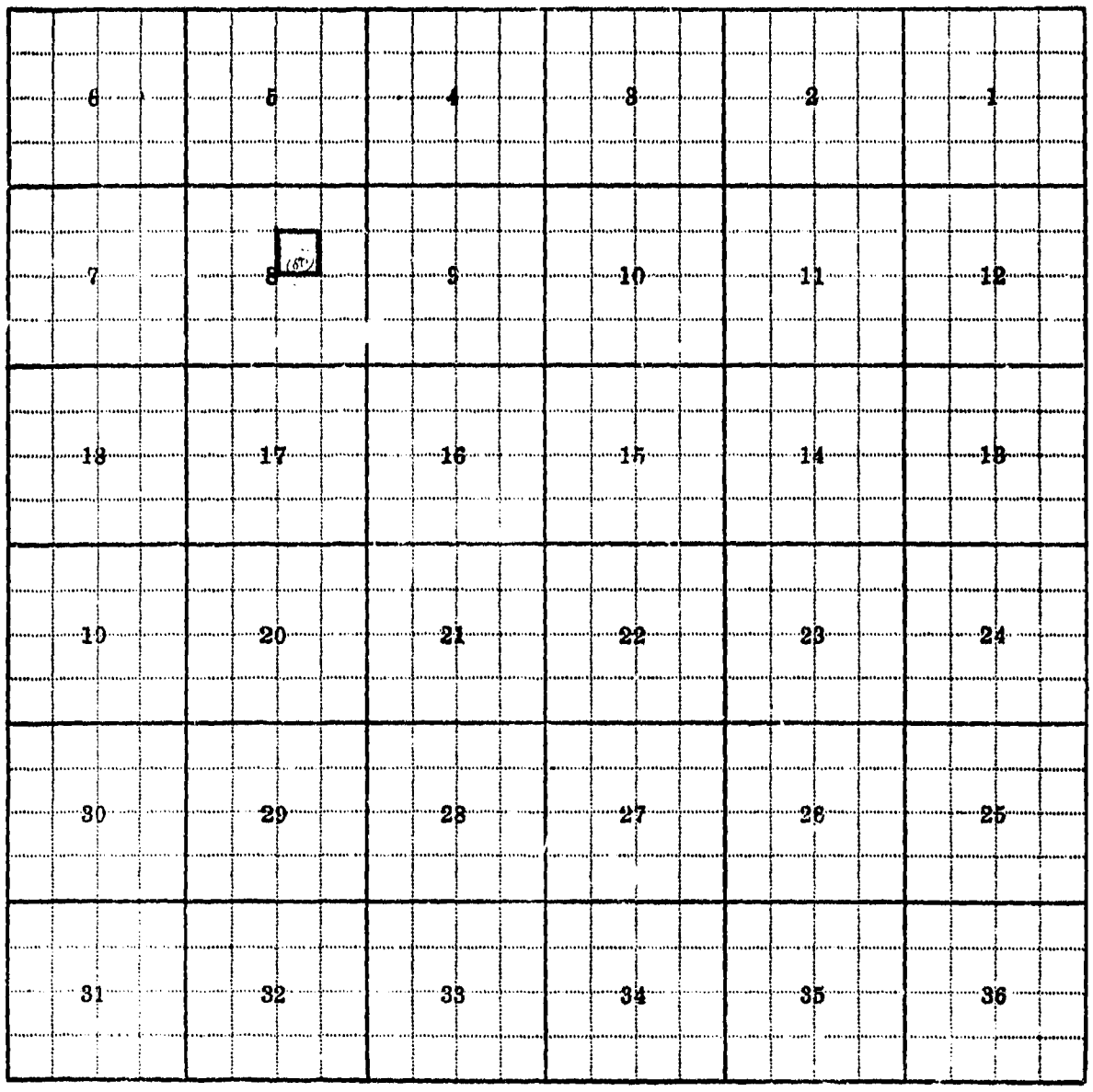

Land Ownership

F-1-A

County McCone

T. 26 N. R. 44 E. Plat No. 11

Farm Checked: Date 6-5-70

Photo No. [illegible]

By Ken Hayes

MONTANA WATER RESOURCES BOARD

Water Resources Survey

Legal Land Owner Loretta McNabb % Nello Pauskar

Address

Operator John Stobbe

Address [illegible]

Water is delivered by:— (1) Private System; 2. Ditch Company; 3. State Project; 4. Federal Project; 5. Irrigation District

App. No. Decree No.	NAME OF APPROPRIATOR TO WHOM DECREED	NAME OF STREAM	Date App. Date Priority	Miner's Inches	In Use	NAME OF DITCH (Water Delivered By)	No.	R/F	Present Irr. Acres	Irrigable Acres
1-277	Lee L. McNabb	Missouri River		50	I	irrig. pump & ditches	1	R	7	11
		[illegible]								
		[illegible]								
		Present P.O.D. SENE	Sec. 7							

NOTE: R—Denotes Regular Irrigation. F—Flood Irrigation.

Adequate Supply: Yes ..... No ..... Explain .....

Remarks .....

River Basin Missouri

Also in: Plat No. ..... Twp. ..... Rge.	Plat No. ..... Twp. ..... Rge.	Plat No. ..... Twp. ..... Rge. .....
Plat No. ..... Twp. ..... Rge.	Plat No. ..... Twp. ..... Rge.	Plat No. ..... Twp. ..... Rge. .....

Information From:

Field Survey & Wm. Turnbull/Nelson

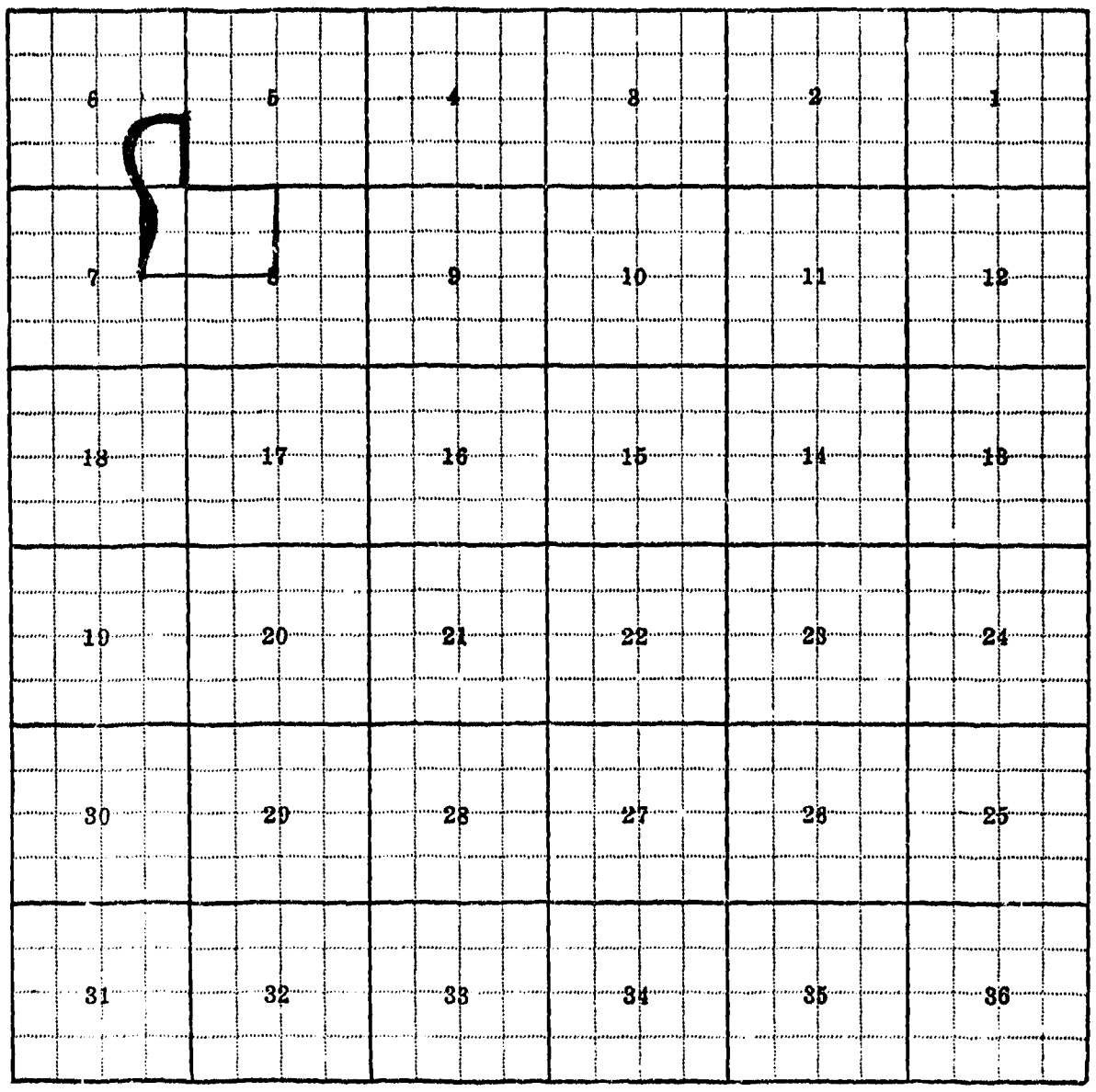

Land Ownership

F-1-A

County McCone

T 26 N R 44 E Plat No. 1

Farm Checked: Date [illegible]

Photo No. [illegible]

By Ken Hanes

Legal Land Owner Wm. A. Twitchell

Address Fort Peck, Mont.

Operator Same

Address Same

MONTANA WATER RESOURCES BOARD

Water Resources Survey

Water is delivered by:— (1.) Private System; 2. Ditch Company; 3. State Project; 4. Federal Project; 5. Irrigation District

App. No. Decree No.	NAME OF APPROPRIATOR TO WHOM DECREED	NAME OF STREAM	Date App. Date Priority	Miner's Inches	In Use	NAME OF DITCH (Water Delivered By)	No.	R/F	Present Irr. Acres	Irrigable Acres
1-23 [illegible]	James G. Twitchell	Missouri River	11-21-58	400	No H	Twitchell pump &	1	R1	Dx	1
		F.D.D. [illegible] NW Sec. 16				ditch				
		Present P.D.D. NW SW SE Sec. 16								

NOTE: R—Denotes Regular Irrigation. F—Flood Irrigation.

Adequate Supply: Yes ..... No ..... Explain .....

Remarks [illegible]

River Basin Missouri

Also in: Plat No. ..... Twp. ..... Rge.	Plat No. ..... Twp. ..... Rge.	Plat No. ..... Twp. ..... Rge. .....
Plat No. ..... Twp. ..... Rge.	Plat No. ..... Twp. ..... Rge.	Plat No. ..... Twp. ..... Rge. .....

Information From: Wm. Twitchell

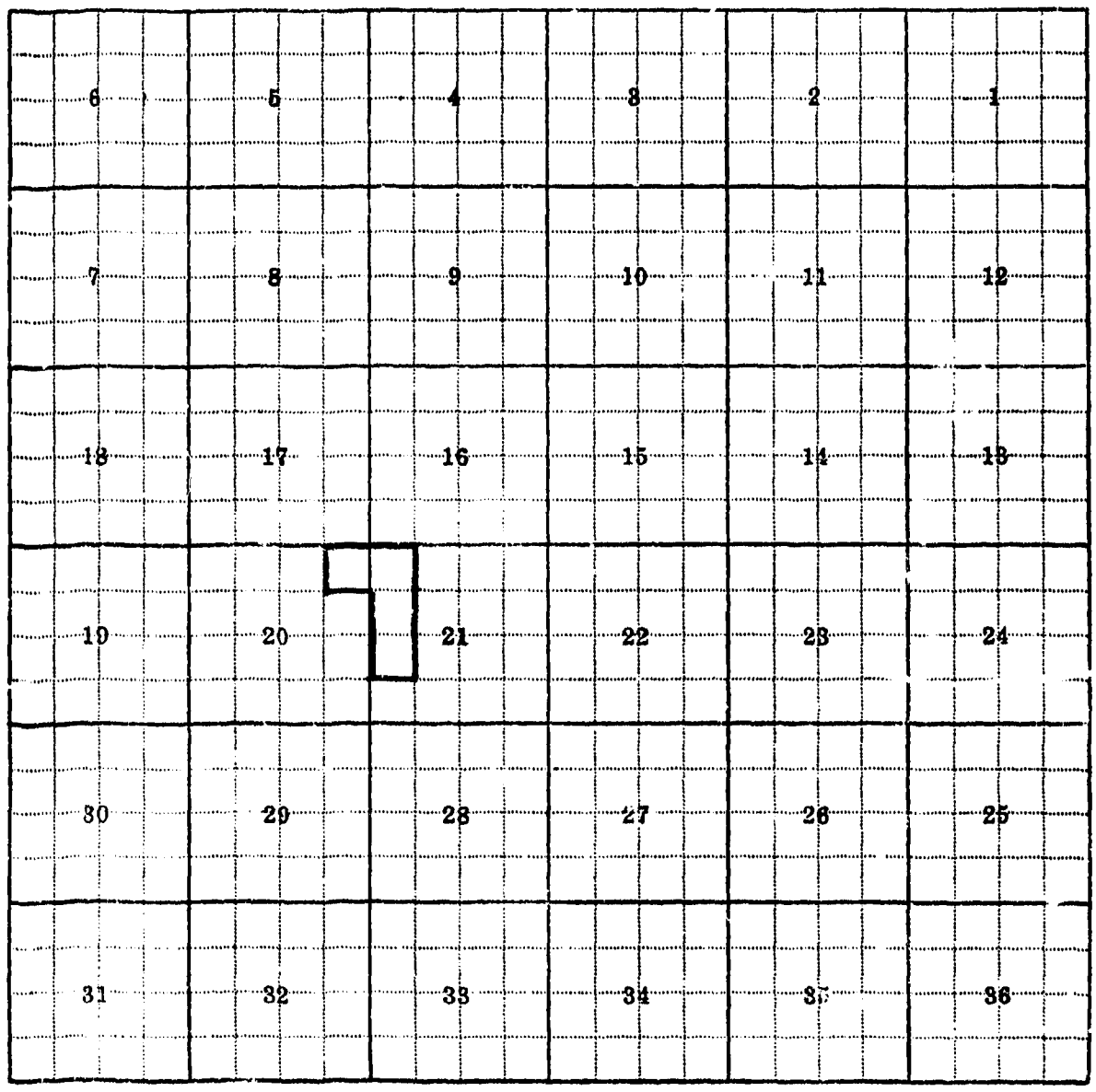

Land Ownership

F-1-A

County McCone

T 26 N R 44 E Plat No. 11

Farm Checked: Date 6-2-80

Photo No. [illegible]

By Ron Haynes

MONTANA WATER RESOURCES BOARD

Water Resources Survey

Legal Land Owner McCone County Address

Operator John J. Gribble Address [illegible] Peck, Mont.

Water is delivered by:— 1. Private System; 2. Ditch Company; 3. State Project; 4. Federal Project; 5. Irrigation District

App. No. Decree No.	NAME OF APPROPRIATOR TO WHOM DECREED	NAME OF STREAM	Date App. Date Priority	Miner's Inches	In Use	NAME OF DITCH (Water Delivered By)	No.	R/F	Present Irr. Acres	Irrigable Acres
1-313	John J. Gribble	Missouri River	5-21-58	800	No	Gribble pump & ditch	1	R	-	TBX
		Loc. NE corner lot 2 Sec 9								

NOTE: R—Denotes Regular Irrigation. F—Flood Irrigation.

Adequate Supply: Yes ..... No ..... Explain .....

Remarks .....

River Basin Missouri

Also in: Plat No.	Twp.	Rge.	Plat No.	Twp.	Rge.	Plat No.	Twp.	Rge.
Plat No.	Twp.	Rge.	Plat No.	Twp.	Rge.	Plat No.	Twp.	Rge.

Information From: Field Survey

6	5	4	3	2	1
7	8	9	10	11	12
18	17	16	15	14	13
19	20	21	22	23	24
30	29	28	27	26	25
31	32	33	34	35	36

Land Ownership