Form WR-B
Reporter 17362 1M-2-4

Twp. 10N Rge. 9E
Twp. 10N Rge. 10E
Twp. 10N Rge. 11E
9N 10E

STATE OF MONTANA

State Engineer's Office

WATER RESOURCES SURVEY

FARM MAP

County Meagher
Code No. 26 A

Name of Land Owner J. H. Bleiker Address Martinsdale
Name of Operator Same Address
Legal Description

Irrigated Land | Non-Irrigated Land | Potential Land Under Existing Facilities

North

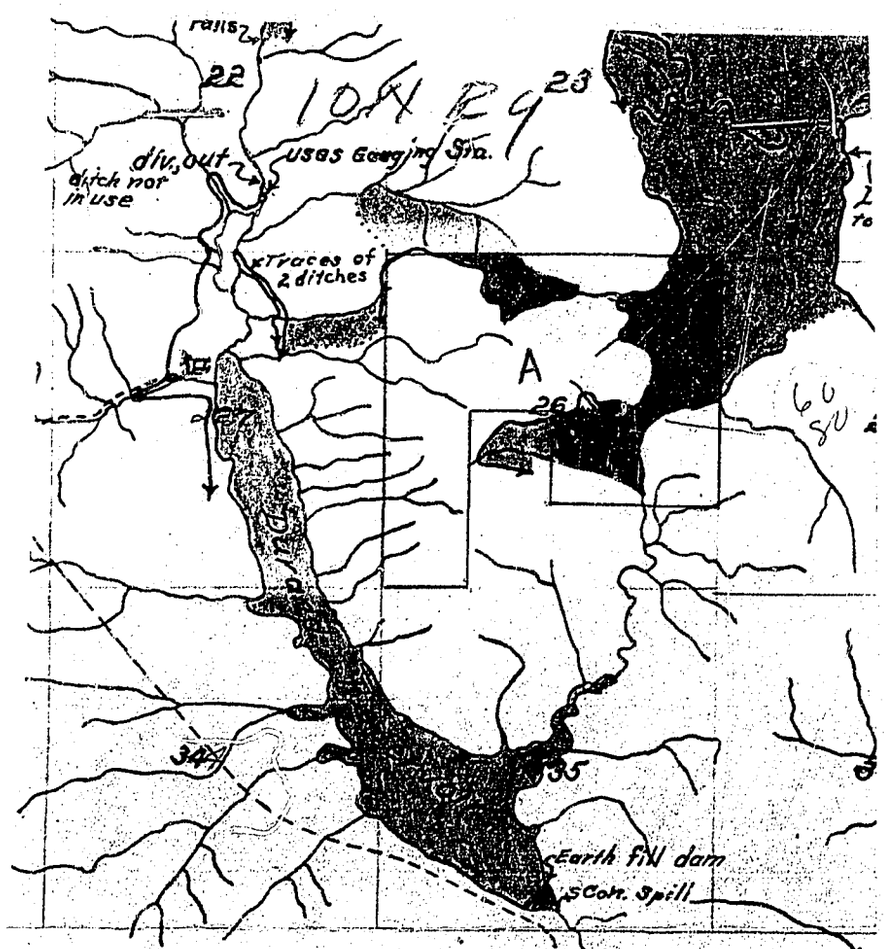

Code No. 26
Basin Mus.
Code No.
Basin
Code No. System Source of Water
Basin Present Potential Maximum R F P G S
Code No. System Source of Water
Basin Present Potential Maximum R F P G S

If under Ditch Company, Irrigation District, or Government Project, state the number of shares or inches, acre feet, as the case may be in said sysem

NOTE: R—Denotes Regular Irrigation. F—Flood Irrigation. P—Water diverted by means of pumping. G—Water diverted by gravity. S—Stored Water.

Information from Date May 23-1950

also in #38, #46

#3

Farm Checked

By J.C. & G.M.

Area Du Rand Reservoir

Date Aug. 2, 1949

FORM F-1, REPORTER 1M 3-49 17380

STATE OF MONTANA

State Engineer's Office

WATER RESOURCES SURVEY

Code No. 25 B

County Meagher

T. 10N R. 9 Sec. 25

Photo No. MA-11A-86

Legal Land Owner Phoebe Durand Address Martinsdale

Operator Address

Water is delivered by:

Federal Project Pres. Pot.

Ditch Company Pres. Pot.

Irrigation District Pres. Pot.

Private System ✓ Pres. 0 Pot. 17

Totals

Flood Pump Reservoir Gravity ✓

Size and Capacity, Pump, etc.

Original Appropriator, Company App. No.

Original Appropriator, Private No filing shown (Nugues Ditch) App. No.

Is the system an extension of another system? Yes ✓ No

Is all land irrigated from one system? Yes ✓ No

(If No, show break down on map)

Source of Water Musselshell River (North Fork)

Acres Irrigated 1949, 0

Potential Acres 17 Seepe: 0

Explain

Condition of System Poor, Not in use

Adequate Supply..... Yes No

Explain Stream is live stream

Topography high bench land on divide

Information From Field Survey & Cort Du Rand

Remarks

Sec. 25 T10N R9E

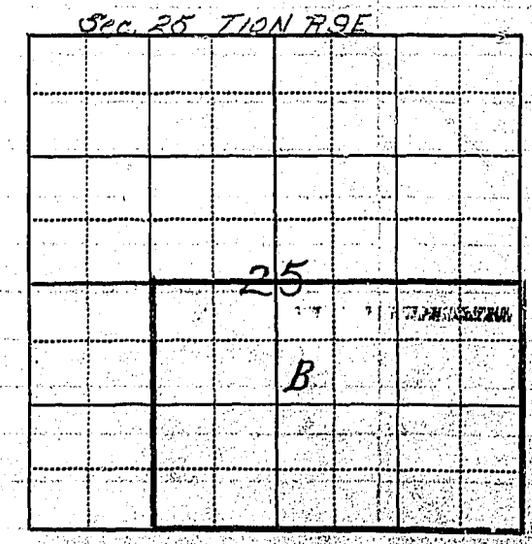

Form WR-B
Reporter 17362 1M-2-4

Twp. 10N Rge. 9E #37
Twp. 10N Rge. 10E #38
Twp. 9N Rge. 9E #46

STATE OF MONTANA

State Engineer's Office

WATER RESOURCES SURVEY

FARM MAP

County Meagher
Code No. 25A

Name of Land Owner Phoebe Durand Address Martinsdale
Name of Operator ..... Address .....
Legal Description .....

Irrigated Land | Non-Irrigated Land | Potential Land Under Existing Facilities

North

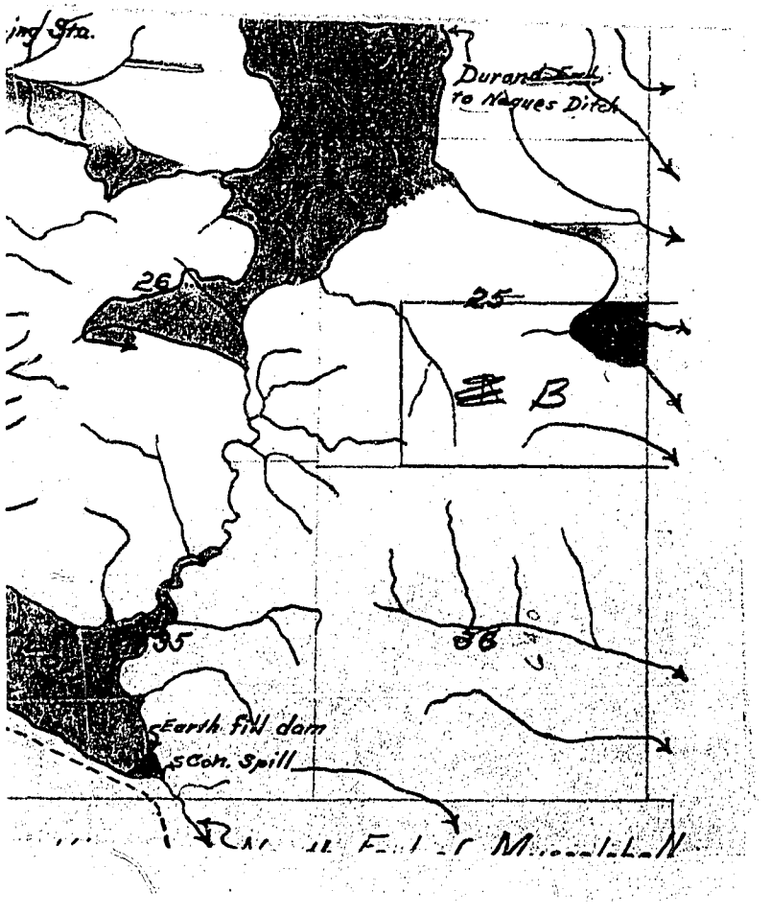

Code No. 25 B System Private (Durand) Source of Water N.F. Musselshell
Basin Musselshell N.F. Present 0 Potential 17 Maximum 17 R✓ F. P. G✓ S.
Code No. System Source of Water
Basin Present Potential Maximum R. F. P. G. S.
Code No. System Source of Water
Basin Present Potential Maximum R. F. P. G. S.
Code No. System Source of Water
Basin Present Potential Maximum R. F. P. G. S.

If under Ditch Company, Irrigation District, or Government Project, state the number of shares or inches, acre feet, as the case may be in said sysem .....

NOTE: R—Denotes Regular Irrigation. F—Flood Irrigation. P—Water diverted by means of pumping. G—Water diverted by gravity. S—Stored Water.

Information from [signature] Date May 23, 1950

Also Filed in #37

Farm Checked

By C.E. Cook

Area N. Frk. Musselshell

Date Sept. 2, 1949

FORM F-1 REPORTER 1M 3-49 17360

STATE OF MONTANA

State Engineer's Office

WATER RESOURCES SURVEY

Code No. 12B, 13D, 14C, 24B

County Meagher

T. 10N R. 9 Sec. 13, 14, 24

Photo No. MA-40 193, MA-38 110, MA-114 861

Legal Land Owner David & Sigrid Kellas Address Martinsdale

Operator Same Address

Water is delivered by:

Federal Project Pres. Pot.

Ditch Company Pres. Pot.

Irrigation District Pres. Pot.

Private System ✓ Pres. 0 Pot. 168

Totals

Flood Pump Reservoir Gravity ✓

Size and Capacity, Pump, etc.

Original Appropriator, Company App. No.

Original Appropriator, Private Geo. B. Nagues; Edmund Albertson App. No. 1506; 2553

Is the system an extension of another system? Yes No ✓

Is all land irrigated from one system? Yes No ✓

(If No, show break down on map)

Source of Water Lion Creek

Acres Irrigated 1949, 0

Potential Acres 168 Seeped

Explain

Condition of System Run down, not in use for many yrs.

Adequate Supply Yes ✓ No

Explain Stored water available Creek runs all year

Topography High Bench land

Information From Field Survey & John Ormess

Remarks other side

See Map attached

The land described is mostly under the old G.A. Cook ditch out of Lion Creek, which was built to supply water for proving up on desert claims and to sell to other lands between the N.F. of the Musselshell & Trail Creek. This ditch is run down & has not been in use for many years.

FORM D-1
REPORTER 1M 3-49 17379

STATE OF MONTANA

State Engineer's Office

WATER RESOURCES SURVEY

Township 10 N Range 9 E County Meagher

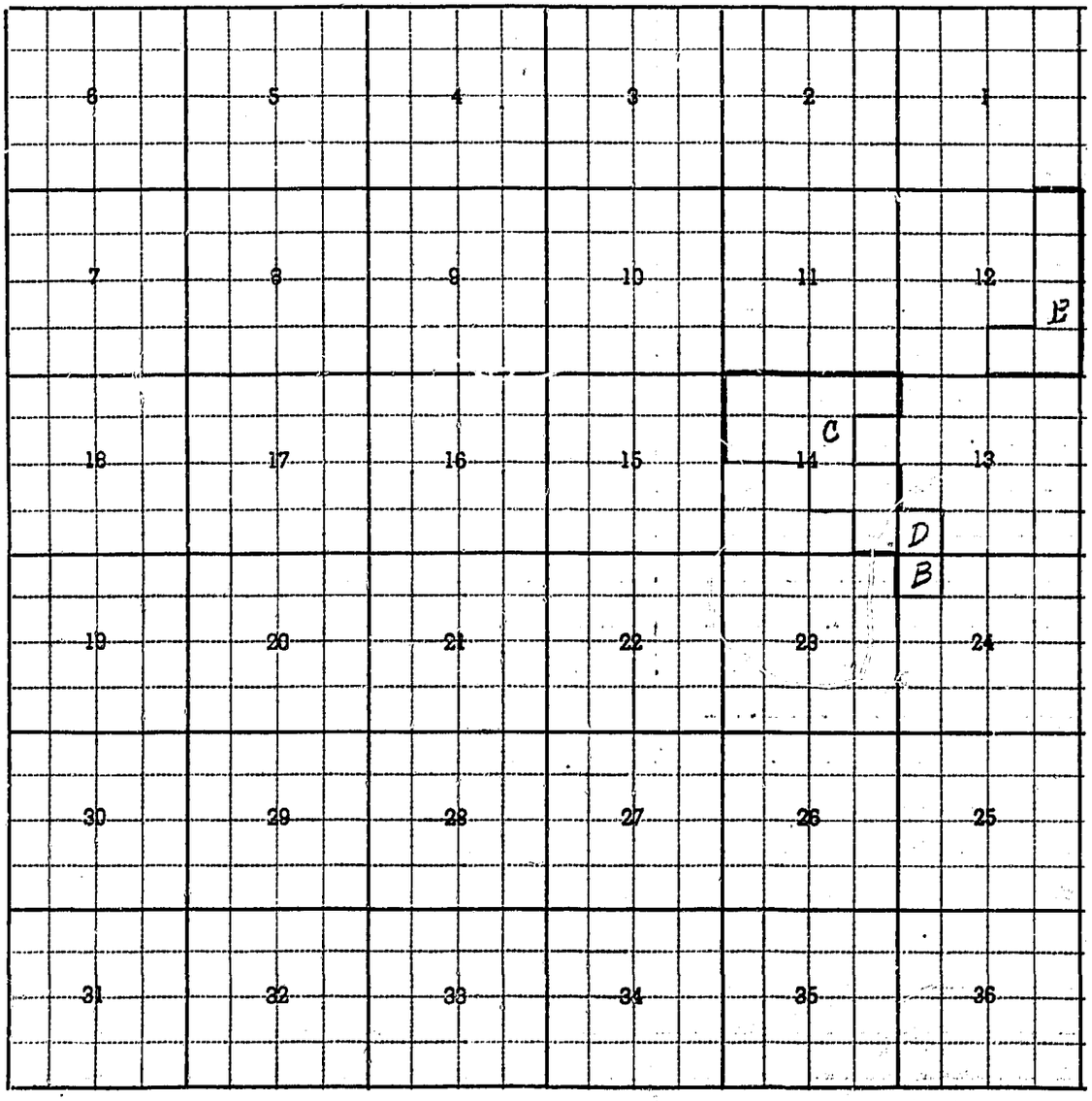

David & Sigrid Kellas

Township 10 N Range 9 E

Township_____ Range_____ County_____

Parcel Number	Name of Owner	Address	Date	MI
1506	Maguire, Geo. B. (Geo. Durand)	Muscatell R.	8-22-89	320
2552	Albertson, Edmund	Hammond Sty.	5-9-12	100

Form WR-B
Reporter 17362 1M-2-

Twp. [illegible] Rge. [illegible]
Twp. ..... Rge. .....
Twp. ..... Rge. .....

STATE OF MONTANA

State Engineer's Office

WATER RESOURCES SURVEY

FARM MAP

County [illegible]
Code No. [illegible]

Name of Land Owner.
Name of Operator.....
Legal Description.....

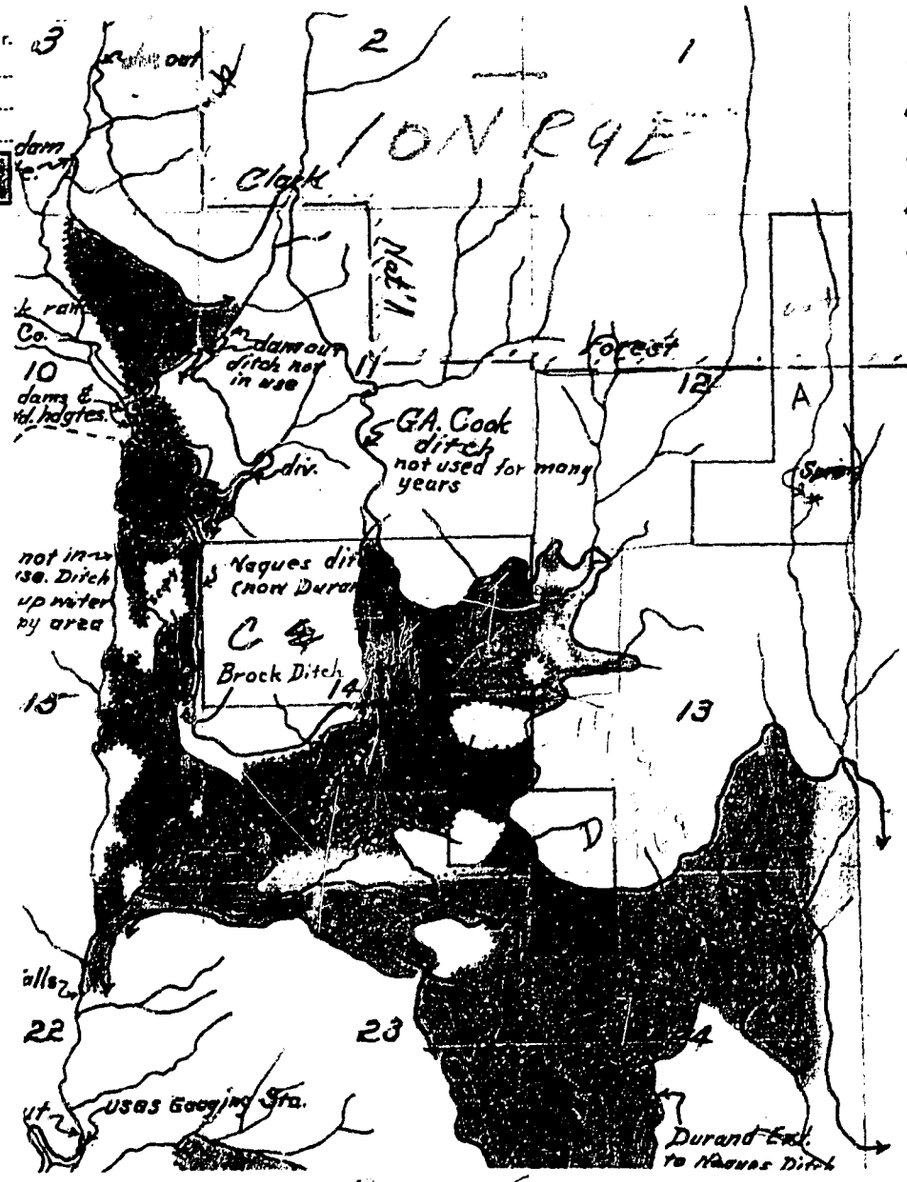

Code No. 1-C-12D-24B System Private (G.A. Cook) Source of Water Lion Creek
Basin ..... Present 0 Potential 168 Maximum 168 R. ✓ F. ..... P. ..... G. ✓ S. .....
Code No. ..... System ..... Source of Water .....
Basin ..... Present ..... Potential ..... Maximum ..... R. ..... F. ..... P. ..... G. ..... S. .....
Code No. ..... System ..... Source of Water .....
Basin ..... Present ..... Potential ..... Maximum ..... R. ..... F. ..... P. ..... G. ..... S. .....
Code No. ..... System ..... Source of Water .....
Basin ..... Present ..... Potential ..... Maximum ..... R. ..... F. ..... P. ..... G. ..... S. .....

If under Ditch Company, Irrigation District, or Government Project, state the number of shares or inches, acre feet, as the case may be in said sysem.....

NOTE: R—Denotes Regular Irrigation. F—Flood Irrigation. P—Water diverted by means of pumping. G—Water diverted by gravity. S—Stored Water.

Information from ..... Date [illegible]

#67

FORM F-1 REPORTER 1M 3-49 17380

Form Checked

By J. C. & G.M.

Area Tizel Creek

Date Aug. 3, 1949

STATE OF MONTANA

State Engineer's Office

WATER RESOURCES SURVEY

Code No. 12A 13B -14B 13C, 24A, 25A 26B

County Meagher

T. 10N R. 9E Sec. 12, 13, 14, 24, 25, 26

Photo No. MA-38-110 MA-4D-193 MA-11A-86 Martinsdale

Legal Land Owner Enga Olsen Address

Operator Address

Water is delivered by:

Federal Project Pres. Pot.

Ditch Company Pres. Pot.

Irrigation District Pres. Pot.

Private System ✓ 2 Ditches Cook ditch & Nagues ditch Pres. 0 Pot. 534

Totals

Flood Pump Reservoir ✓ Gravity ✓

Size and Capacity, Pump, etc.

Original Appropriator, Company App. No.

Original Appropriator, Private Edmund Alberson; Geo. B. Nagus; Walter F. Allen; McQuith App. No. 2553; 1506; 2192; 359-Wht.

Is the system an extension of another system? Yes No ✓

Is all land irrigated from one system? Yes No ✓

(If No, show break down on map)

Source of Water Lion Creek & N.F. Musselshell River

Acres Irrigated 1949 0

Potential Acres 534 Seeped

Explain

Condition of System run down, not in use for many years

Adequate Supply..... Yes ✓ No

Explain ditches from live streams

Topography divide top, high bench land

Information From Field Survey

Remarks over



G.A Cook ditch was built to supply water for desert Claims and to sell water. Has not been in use for many years.	
Nagues ditch is not used on this land as the water right is owned by Court Du Rand. Parts of this land is potential under both ditches.	

FORM D-1
REPORTER 1M 3-49 17379

STATE OF MONTANA

State Engineer's Office

WATER RESOURCES SURVEY

Township 10 N Range 9 E County Meagher



Inga Olsen

Township 10 N Range 9 E

Township_____ Range_____ County_____

Parcel Number	Name of Owner	Address	Date	M.T.
1506	Maguire, Geo. B. (Mrs. Durand)	Marshall R.	8-22-89	320
2132	Allen, John G.	Trail Creek	12-20-91	320
2553	Allen, Edmund	Unnamed Hg.	5-9-92	100
(Whatland) 359	Mc Smith	Marshall River	1-9-20	---

Form WR-B
Reporter 17362 1M-2-

STATE OF MONTANA

State Engineer's Office

WATER RESOURCES SURVEY

FARM MAP

Twp. 10N Rge. 9E #37

Twp. ____ Rge. ____

Twp. ____ Rge. ____

County Meagher

Code No. 13C 24A, 25B 26B

Name of Land Owner: Inga Olsen Address: Martinsdale

Name of Operator: ____ Address: ____

Legal Description: ____

Irrigated Land | Non-Irrigated Land | Potential Land Under Existing Facilities



Code No. 13B 14B 13C 24A System Private (G.A. Cook) Source of Water Lion Creek

Basin Musselshell N.F. Present 0 Potential 400 Maximum 400 R✓ F ____ P ____ G✓ S ____

Code No. 24A 25A 26B System Nagues Ditch (Now Burrad) Source of Water N.F. Musselshell

Basin Musselshell N.F. Present 0 Potential 134 Maximum 134 R✓ F ____ P ____ G✓ S ____

Code No. ____ System ____ Source of Water ____

Basin ____ Present ____ Potential ____ Maximum ____ R ____ F ____ P ____ G ____ S ____

Code No. ____ System ____ Source of Water ____

Basin ____ Present ____ Potential ____ Maximum ____ R ____ F ____ P ____ G ____ S ____

If under Ditch Company, Irrigation District, or Government Project, state the number of shares or inches, acre feet, as the case may be in said sysem ____

NOTE: R—Denotes Regular Irrigation. F—Flood Irrigation. P—Water diverted by means of pumping. G—Water diverted by gravity. S—Stored Water.

Information from [signature] Date May 23, 1950

Form WR-B
Reporter 17362 1M-2-

Twp. 10N Rge. 9E #37

Twp. ..... Rge. .....

Twp. ..... Rge. .....

STATE OF MONTANA
State Engineer's Office
WATER RESOURCES SURVEY
FARM MAP

County Meagher

Code No. 13C, 24A, 25B
26B

Name of Land Owner Inga Olsen Address Martinsdale

Name of Operator ..... Address .....

Legal Description .....

Irrigated Land | Non-Irrigated Land | Potential Land Under Existing Facilities

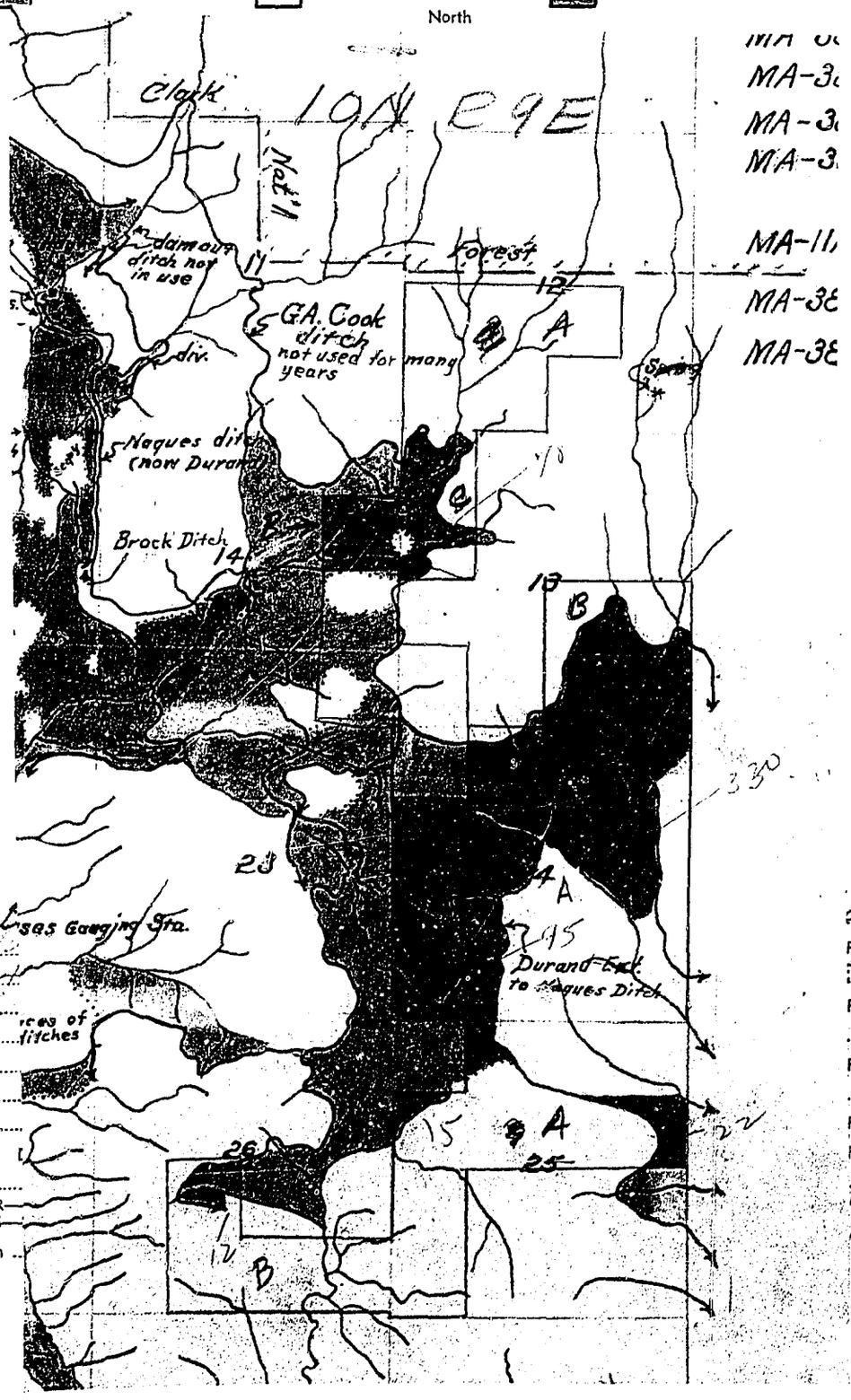

Code No. USGS Gaging Sta.
Basin N.
Code No. 24A
Basin .....
Code No. ..... ices of ditches
Basin .....
Code No. .....
Basin .....
If under [illegible]
in said sysem .....
NOTE: R—
S—

Information from .....

on Cook
F.....P.....G.✓.....S.....
Musselshell
F.....P.....G.✓.....S.....
.....
F.....P.....G.....S.....
.....
F.....P.....G.....S.....
feet, as the case may be
.....
Water diverted by gravity.
1950

#39

Also Filed in #38

Farm Checked

By J.C. & G.M.

Area Trail Cr.

Date Aug 4 1949

FORM F-1 REPORTER 1M 3-49 17390

STATE OF MONTANA

State Engineer's Office

WATER RESOURCES SURVEY

Code No. 13A

County MEAGHER

T. 9N R. 9E Sec. 13

Photo No. MA-40 193

Legal Land Owner JOHN & MABEL ORWESS Address Martinsdale

Operator Same Address

Water is delivered by:

Federal Project Pres. Pot.

Ditch Company Pres. Pot.

Irrigation District Pres. Pot.

Private System ✓ Pres. 0 Pot. 2

Totals

Flood Pump Reservoir Gravity ✓

Size and Capacity, Pump, etc.

Original Appropriator, Company App. No.

Cook filing does not specify this land but land is poti under Cook ditch

Original Appropriator, Private (G.A. Cook); John F. Allen App. No. (1248) 2132

Is the system an extension of another system? Yes No ✓

Is all land irrigated from one system? Yes No ✓

(If No, show break down on map)

Source of Water Lion Creek; Trail Creek

Acres Irrigated 1949, 0

Potential Acres ? 2 Seeped

Explain

Condition of System not in use

Adequate Supply..... Yes No ✓

Explain See other side

Topography Valley Slope

Information From John Orness

Remarks Old Ditch and it Trail Cr. built originally by G.A. Cook

See map attach

(OVER)

Water was given across Carried & Sec. 13 on this ditch to Mr Ormes known before

Water from Trail Creek ditch (O.F. Allen ditch) could be used on this land but it has not been used there for a good many years. Mr Ormes uses this ditch to irrigate land in the SW¼ of NW¼ sec. 19. T10N R10E.

FORM D-1
REPORTER 1M 3-49 17379

STATE OF MONTANA

State Engineer's Office

WATER RESOURCES SURVEY

Township 10 N Range 9 E County MEAGHER

6	5	4	3	2	1
7	8	9	10	11	12
18	17	16	15	14	13 A
19	20	21	22	23	24
30	29	28	27	26	25
31	32	33	34	35	36

JOHN & MABEL ORWESS

Township 10N Range 9E

Township_____ Range_____ County_____

Abb. # ~~Parcel Number~~	Name of Owner	Stream	Date ~~Address~~	A.T.
2132	Allen, John F.	Trail Cr.	12-20-91	320

Form WR-B
Reporter 17362 1M-2-4[redacted]

Twp. 10N Rge. 9E #37
Twp. 10N Rge. 10E #39
Twp. ____ Rge. ____

STATE OF MONTANA

State Engineer's Office

WATER RESOURCES SURVEY

FARM MAP

County Meagher
Code No. 13A

Name of Land Owner John & Mabel Ormness Address Martinsdale
Name of Operator ..... Address .....
Legal Description .....

Irrigated Land | Non-Irrigated Land | Potential Land Under Existing Facilities

North

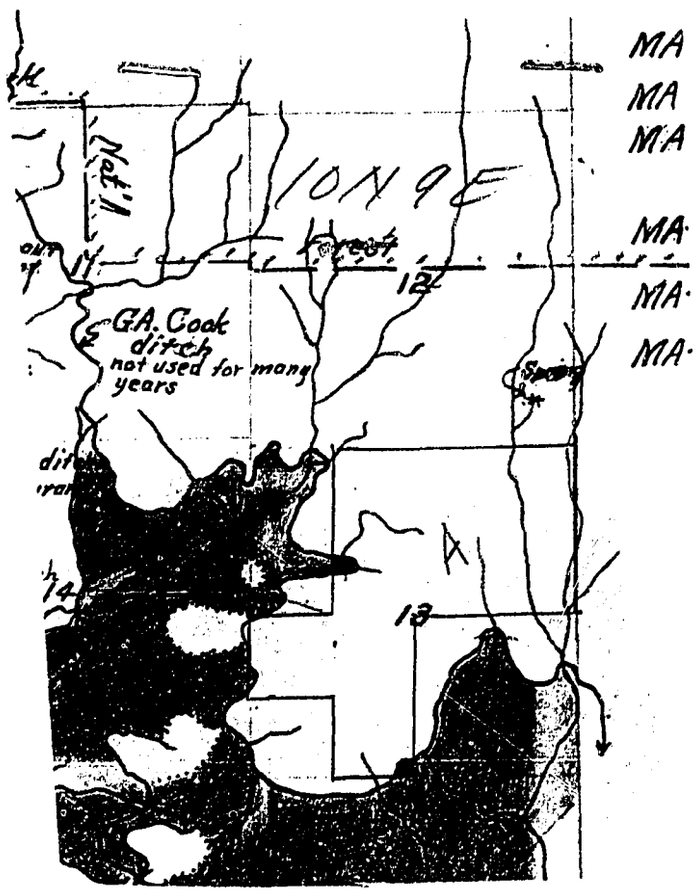

(Not in use)

Code No. 13A System Pravatc (G.A. Cook) Source of Water Lion Cr.
Basin Musselshell N.F. Present 0 Potential 2 Maximum 2 R. ✓ F. ..... P. ..... G. ✓ S. .....
Code No. ..... System ..... Source of Water .....
Basin ..... Present ..... Potential ..... Maximum ..... R. ..... F. ..... P. ..... G. ..... S. .....
Code No. ..... System ..... Source of Water .....
Basin ..... Present ..... Potential ..... Maximum ..... R. ..... F. ..... P. ..... G. ..... S. .....
Code No. ..... System ..... Source of Water .....
Basin ..... Present ..... Potential ..... Maximum ..... R. ..... F. ..... P. ..... G. ..... S. .....

If under Ditch Company, Irrigation District, or Government Project, state the number of shares or inches, acre feet, as the case may be in said sysem .....

NOTE: R—Denotes Regular Irrigation. F—Flood Irrigation. P—Water diverted by means of pumping. G—Water diverted by gravity. S—Stored Water.

Information from [signature] Date May 23-1950

Abstracted in

#30

Farm Checked

By J.E. Cook

Area N. Fork Musselshell River

Date Sept 2, 1949

FORM F-1 REPORTER 1M 3-49 17380

STATE OF MONTANA

State Engineer's Office

WATER RESOURCES SURVEY

Code No. 1A, 2A, 11C, 12C

County Meagher

T. 10N R. 9E Sec. 12, 11, 12

Photo No. MA-38-111

Legal Land Owner State or U.S. Address

Operator Address

Water is delivered by:

Federal Project Pres. Pot.

Ditch Company Pres. Pot.

Irrigation District Pres. Pot.

Private System ✓ Pres. 0 Pot. 5

Totals

Flood Pump Reservoir Gravity ✓

Size and Capacity, Pump, etc.

Original Appropriator, Company App. No.

Original Appropriator, Private Ivor Holth; Augustus Reinhardt App. No. 1331; 1333;

Is the system an extension of another system? Yes No ✓

Is all land irrigated from one system? Yes No ✓

(If No, show break down on map)

Source of Water Lion Creek & Mill Creek

Acres Irrigated 1949, 0

Potential Acres 5 Seeped

Explain

Condition of System Run down out of use

Adequate Supply..... Yes ✓ No

Explain Both Creeks run all year

Topography Valley Slopes & bench land

Information From Field Survey

Remarks Cook ditch out of Lion Creek & Reinhardt ditch out of Mill Creek have not been used for many years

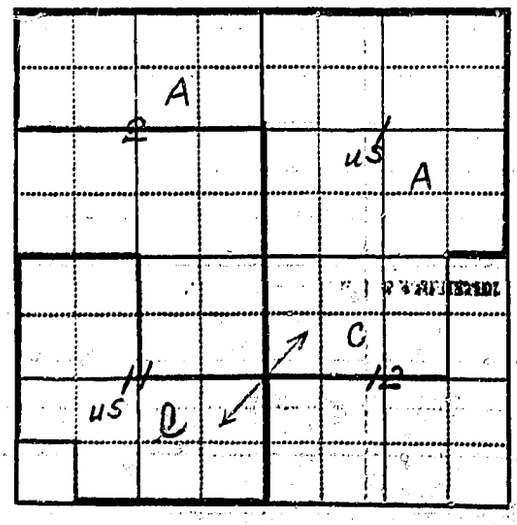

IN 3-49 17380

110, 120

er

E Sec. 12, 11, 12

28-111

Pot.

Pot.

Pot.

Pot. 5

733;

5 A

12

App. no.	Name of appl'nt.	Stream	Date	M.I.
1331	Holt, Geo.	Mill Creek	2-1-13	160
1333	Reinhart, Augustus	" "	8-2-05	160

Form WR-B
Reporter 17362 1M-2-49

Twp. 10N Rge. 9E
Twp. ..... Rge. .....
Twp. ..... Rge. .....

STATE OF MONTANA

State Engineer's Office

WATER RESOURCES SURVEY

FARM MAP

County Meagher
Code No. 1A, 2A, 11B, 12C

Name of Land Owner ..... Address .....
Name of Operator ..... Address .....
Legal Description .....

Irrigated Land | Non-Irrigated Land | Potential Land Under Existing Facilities

North

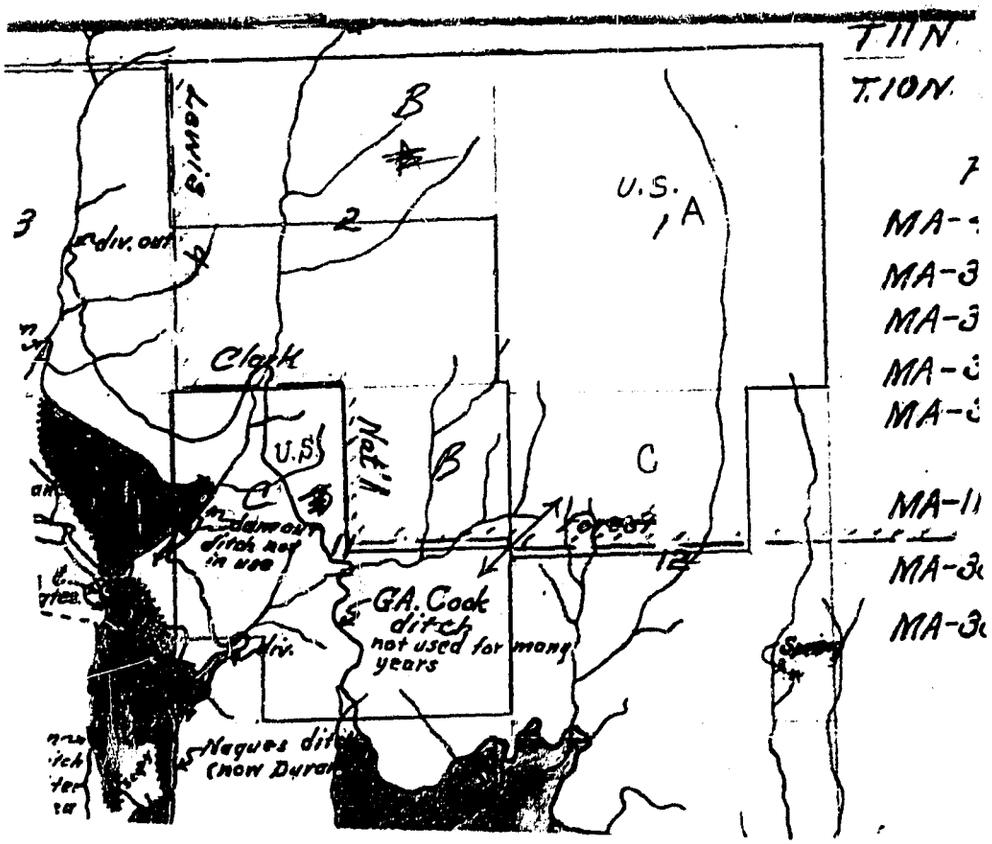

Lion Creek

Code No. 11C System Private Source of Water ~~Mill Creek~~
Basin Musselshell Nat. Present 0 Potential 5 Maximum 5 R ✓ F ..... P ..... G ✓ S .....
Code No. ..... System ..... Source of Water .....
Basin ..... Present ..... Potential ..... Maximum ..... R ..... F ..... P ..... G ..... S .....
Code No. ..... System ..... Source of Water .....
Basin ..... Present ..... Potential ..... Maximum ..... R ..... F ..... P ..... G ..... S .....
Code No. ..... System ..... Source of Water .....
Basin ..... Present ..... Potential ..... Maximum ..... R ..... F ..... P ..... G ..... S .....

If under Ditch Company, Irrigation District, or Government Project, state the number of shares or inches, acre feet, as the case may be in said sysem .....

NOTE: R—Denotes Regular Irrigation. F—Flood Irrigation. P—Water diverted by means of pumping. G—Water diverted by gravity. S—Stored Water.

Information from ..... Date May 23-1950

MONTANA

Twp. 10N Rge. 9E

Twp. ..... Rge. .....

Twp. ..... Rge. .....

State Engineer's Office

WATER RESOURCES SURVEY

FARM MAP

County Meagher

Code No. 1A, 2A, 11B, 12B

Name of Land Owner ..... Address .....

Name of Operator ..... Address .....

Legal Description .....

Irrigated Land | Non-Irrigated Land | Potential Land Under Existing Facilities

North

10N R9E

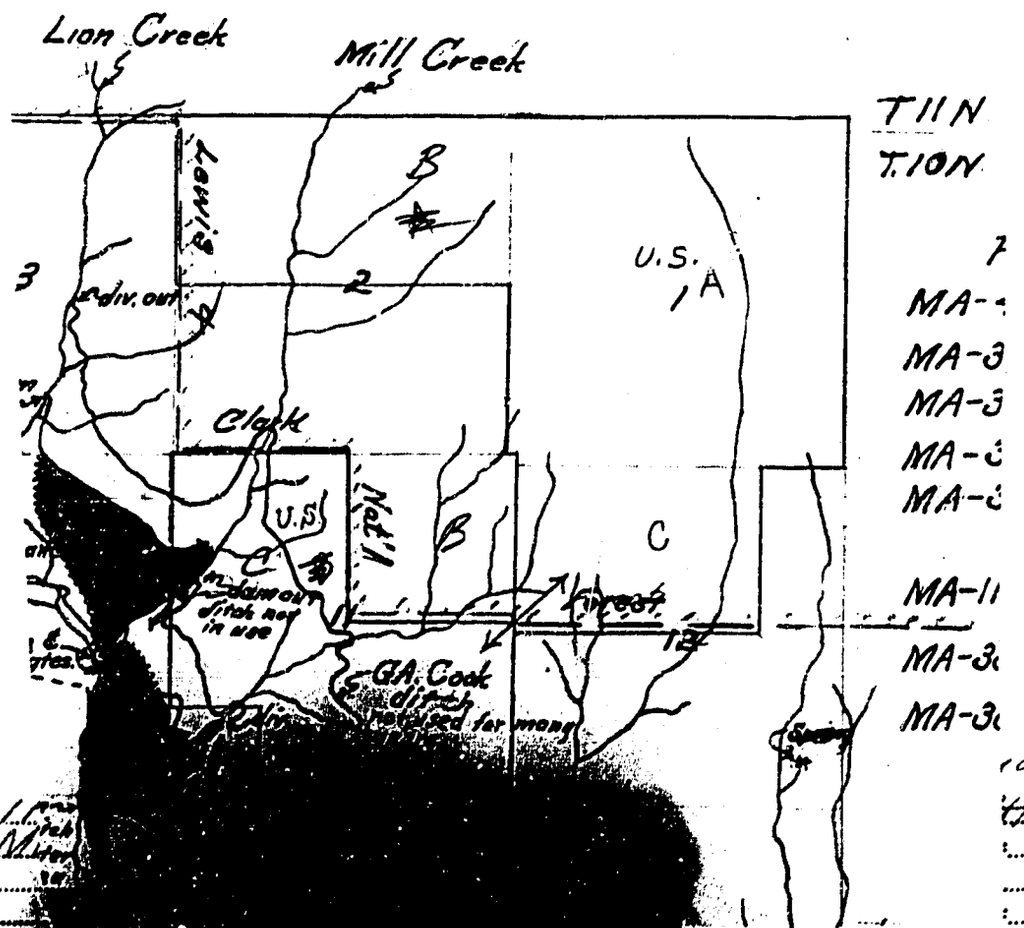

Township 9 North - Range 6 East

Code No.	Owner	Operator
13a,14a	Anderson, Dean S. & Hazel	
14c,22a,23a,27a,34a	Bair, Jake C.	Tom Coburn
10a	Bergan. Mike	
14b,15a,17a,20a,22b	Buckingham, Fred & Theresa	
17b,18a	Corkill, William J.	Elmer Hanson
23a,23f,24a,25d,26d	Culler, George	
13b,13c	Dempsey, Emmett & Hazel	
26b,35a,25a	Edwards, Alfred	Bowman
23d	Freezer Ranch Co.	Vic Anderson
13e	Haley, Mrs. Audry	
5a,6a,6b,6c,6d,7a,7b, 8b,8c,9a,9b,18a,19a	Hanson, Elmer	
3a,4a,5b,8a,9c,10b	Hanson, Roger	
1a,2b,12c	Hanson Ranch Co.	Carl O. Hanson
12d	Holmstrom, Axel	
2c,11b,12e	Jackson, C. R.	
31a	Manger, Russell	
22c,23c,26a,27b	McGuire, George	
16a,20b,21a	McStrovick, Gertrude	Castle Mtn.Livestock Co.
14e	Miller, Christina	
25c,26c	Murphy, Mrs. P.H.	
11a,13d,14f (11b,13b State)	Northwestern Finance Corp.	Paul Ringling
6e	Rankin, W.D.	Alonzo Hanson
24b,25e	Shearer, Clifford	
12f	Thompson, Mrs. B.J.	

FORM D-1 • GAZETTE 1654-2M-1-47

STATE OF MONTANA

STATE ENGINEER'S OFFICE

WATER RESOURCES SURVEY

43

Township 9 North Range 6 East County Meagher

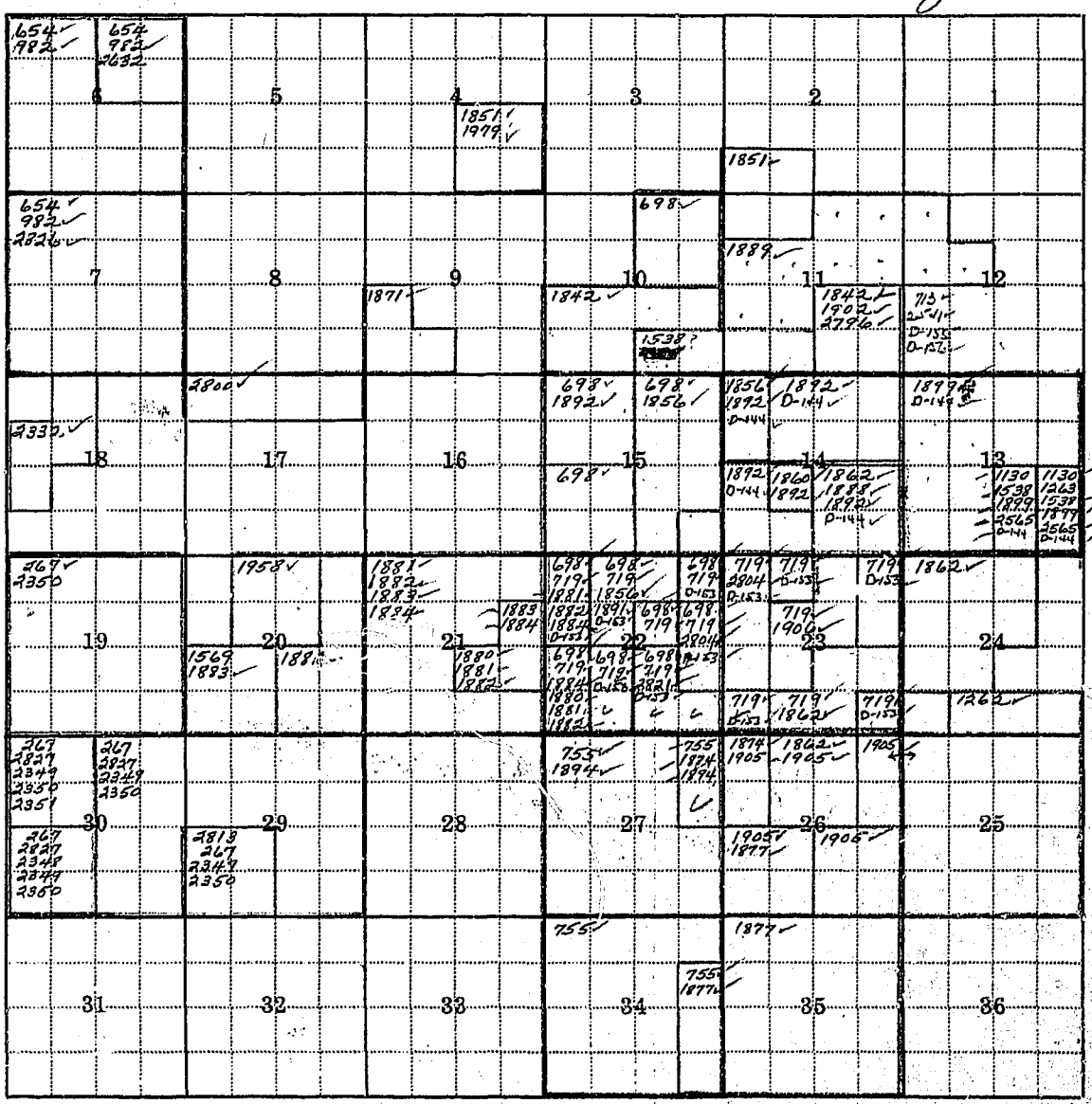

Township 9 North Range 6 East

Township 9 North, Range 6 East

No.	Name of Appropriator	Name of Stream	Date App.	Date Filed	M.I.
267	Spohr, C. B.	(Little) Birch Creek	12-15-20	12-18-20	Flood
654	Bruckert, Albert	County Road Creek	1-20-97	2-1-97	100
698	Cooper, T. G. and Proctor, J. O.	Deep Creek	4-14-75	4-14-75	1500
719	Tipton, J. C.	Deep Creek	5-10-80	5-15-80	800
713	Sherman, Byron K.	" "	10-23-71	10-23-71	1000
755	Ramspeck, H. J.	Dry Gulch	6- -84	5-6-87	100
982	Bruckert, Albert	Fox Creek	1-20-97	2-6-97	400
1130	Bogy, W. S. and Lucid, Dan	Hot Springs Creek	11-10-90	11-10-90	500
1262	Spencer, Harvey	Lone Willow Creek	9-22-91	9-22-91	100
1263	Sutherlin, W. H.	Lone Willow Creek	7-7-80	7-9-80	All
1538	Sutherlin, R.N. & W.H.	Musselshell River	7-1-89	7-27-89	500
1569	Hanson, Turner	Newlan Creek	6-23-20	7-30-20	60
1842	Barry, George C.	Smith River	4-17-82	4-17-82	300
1851	Cline, Jacob and Reinhart, A.	Smith River	6-10-78	6-10-78	1000
1856	Dunham, John W. and Proctor, I.O.	Smith River	4-1-83	4-1-83	200
1860	Ecker, Gilbert	Smith River	5-20-82	5-20-82	100
1862	Flanagan, John, et al	Smith River	4-19-83	4-19-83	800
1871	Hill, Charles W.	Smith River	5-21-83	5-21-83	120
1874	Klatte, Fred	Smith River	3-6-85	3-7-85	500
1877	Lewis, Jennie K.	Smith River	11-23-20	12-30-20	1000
1880	Luppold, William	Smith River	1-24-79	1-24-79	500
1881	Luppold, William	Smith River	5- -73	5-2-89	150
1882	Luppold, William	Smith River	11- -83	11-1-89	300
1883	Luppold, William	Smith River	12-22-90	1-7-91	250
1884	Luppold, William	Smith River	8-27-95	5-2-96	250
D-153	Woodson, John A.	Smith River	6- -1877		100
D-154	" " "	" "	10- -1879		6.8 cfs

No.	Name of Appropriator	Name of Stream	Date App.	Date Filed	M.I.
1888	Miller, Philip	Smith River	12-6-82	12-6-82	200
1889	O'Marr, John	Smith River	-81	4-26-88	500
1891	Proctor, I. O.	Smith River	6-29-78	6-29-78	500
1892	Proctor, I.O.	Smith River	4-28-82	4-28-82	800
1894	Ramspeck, Katrina	Smith River	5-31-9	5-31-97	200
1898	Settles, Carrie E.	Smith River	5-9-83	5-9-83	160
1899	Spencer, Almon and Wright, Jas. W.	Smith River	7-15-85	7-15-85	200
1902	Sutherlin, James	Smith River	11-14-82	11-14-82	200
1905	Woodson, John A.	Smith River	5- -87	6-13-89	300
1906	Woodson, John A.	Smith River	Fall 1884	6-14-89	200
1958	Fertig, Leonard	Spring Creek	5-12-82	5-12-82	500
1979	Reinhart, August	Spring Creek	12-31-81	1-2-82	25
2332	Bruckert, Albert	Wood's Gulch Creek	10-7-81	10-7-81	150
2348	Spohr, C. B.	Wood's Gulch Creek	5-3-20	5-3-20	300
2349	Spohr, C. B.	Wood's Gulch Creek	12-15-20	12-18-20	Flood Water
2350	Spohr, C. B.	Wood's Gulch Creek	12-15-20	12-18-20	Flood Water
2351	Williams, Glen C.	Wood's Gulch Creek	6-8-10	6-8-10	160
2541	Brewer, J. L.	Trinity Springs	4-3-71	4-3-71	400
2565	Bogy, W. S. and Lucid, D.	Unnamed Spring	11-10-90	11-10-90	600
2632	Hanson, L. C.	Unnamed Spring	6-1-90	6-9-98	150
2796	Sutherlin, James	Slough	5-5-05	7-2-06	500
2800	Corkill, William	Seepage and Waste	9-29-99	9-30-99	100
2804	Tipton, J. C.	Seepage and Waste	9-22-80	9-22-80	200
2813	Johnson, Fred	Cook's Creek	6-6-45	6-11-45	All surplus & flood
2821	Collins, R. S.	Smith River	6-1-46	6-1-46	200 Flood
2826	Hanson, Alonzo	Wood's Gulch Creek	6-17-44	6-17-44	600
2827	Jackson, Oakley	Wood's Gulch Creek	9-30-44	10-5-44	1000

(43)

Master Farm
Also in T 9N R 7E.

FORM F-1 - GAZETTE 1669-2M-1-47

Farm Checked

By Oravetz-Bille

Area White Sul Spgs

Date June 27-1950

STATE OF MONTANA

STATE ENGINEER'S OFFICE

WATER RESOURCES SURVEY

Code No. 13A, 14A

County Meagher

T. 9N R. 6E Sec.

Photo No. Ma 14A-161

Legal Land Owner Anderson, Dean S & Hazel Address

Operator Address

Water is delivered by:

Federal Project Pres. Pot.

Ditch Company Pres. Pot.

Irrigation District Pres. Pot.

Private System Pres. Pot.

Totals

Flood Pump Reservoir ✓ Gravity ✓

Size and Capacity, Pump, etc.

Original Appropriator, Company App. No.

Original Appropriator, Private Meagher County Poor farm-125 inches 7-1877 App. No. D-144

6 thright

Is the system an extension of another system? Yes No ✓

Is all land irrigated from one system? Yes ✓ No

(If No, show break down on map)

Source of Water North Fork of Smith River

T. 9N-R. 6E

Acres Irrigated 19

Potential Acres Seeped ✓

Explain Some sub-irrigated land

Condition of System Fair

Adequate Supply Yes ✓ No

Explain With Stored water

Topography River Bottom

Information From Dean Anderson

Remarks Dean Anderson buys 450 A.F. from S.R.W.A.

		14		13			

App. No.	Appropriator	Stream		M.I.
1892	I.O. Proctor	Smith River	4-28-82	800
1899	Spencer, Almont	" "	7-15-85	200
	Wright, Jas. W.			3.025 C.F.S

Andersen Ditches - North Fk. Smith River

One ditch takes out on the North Side of River in SW¼NW¼ Sec. 13, T. 9N-R. 6E & Irrigates Land on N. Side of River in Sec. 14, T. 9N-R. 6E.

Another ditch diverts from the River in SW¼SE¼ Sec. 12. T. 9N-R. 6E & Irrigates Land in Sec. 13 & 14 on South Side of River T. 9N. R. 6E

Anderson Also has Some other ditches which are located in Sec. 13 & 14 & Irrigate land between the two Main ditches in T. 9N-R. 6E

Decree No.	Name of App.	Name of Stream	Date	No. Inches
D-144	Meagher County	Smith River	7-1877	125

This is the Sixth Right.

Form WR-B
Reporter 20168 2M 12-49

Twp._____ Rge._____
Twp._____ Rge._____
Twp._____ Rge._____

STATE OF MONTANA

State Engineer's Office

WATER RESOURCES SURVEY

FARM MAP

County_____
Code No._____

Name of Land Owner.....Address.....
Name of Operator.....Address.....
Legal Description.....

Irrigated Land | Non-Irrigated Land | Potential Land Under Existing Facilities

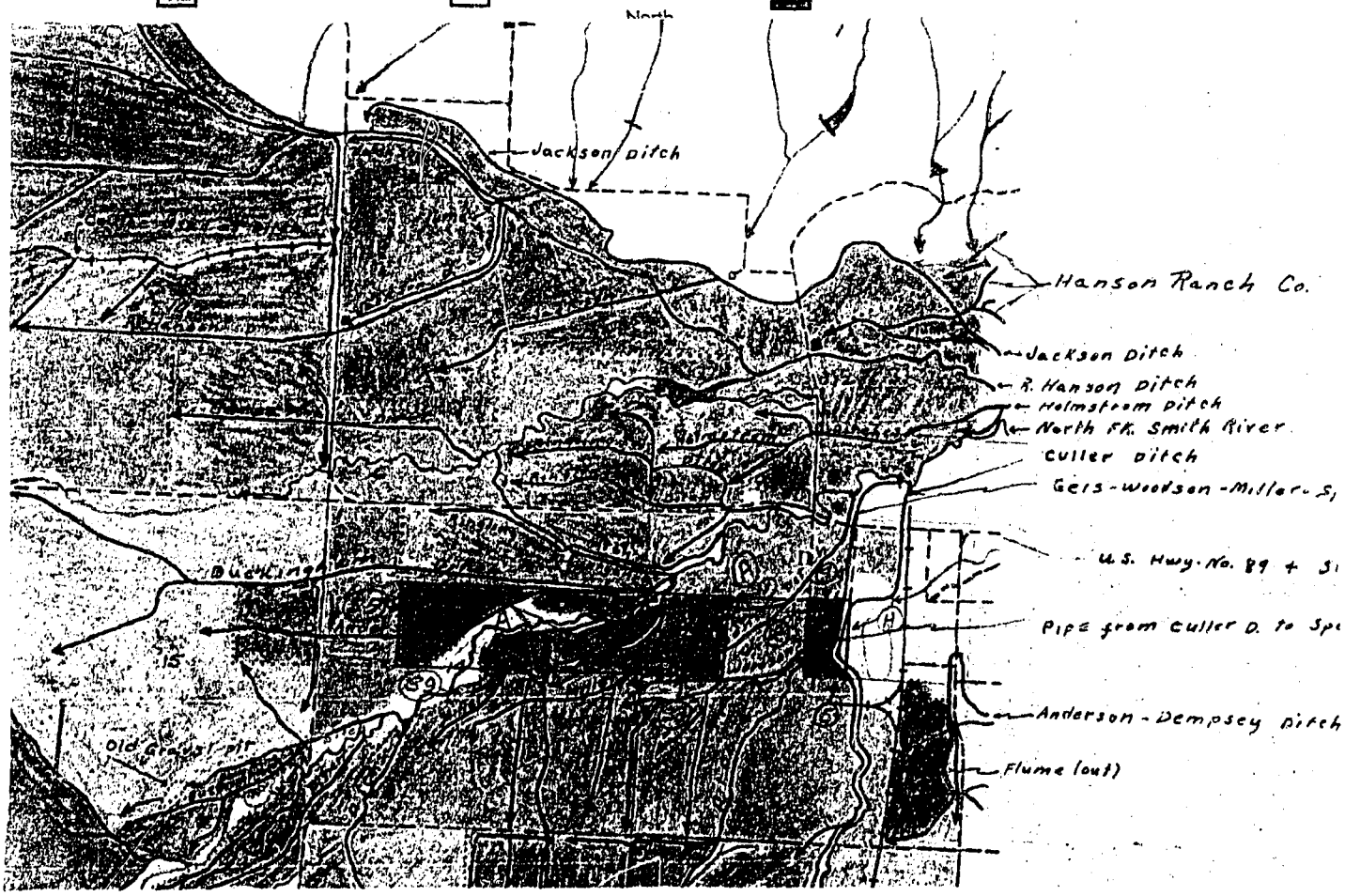

Code No. 13 D, 14 A System Anderson Ditches Source of Water North Fk. Smith River
Basin North Fork Smith River Present 5 Potential 1 Maximum 22 R. ✓ F. P. G. ✓ S.

Code No. 13 D, 13 E, 14 A System Miller Ditches Source of Water North Fk. Smith River
Basin North Fork Smith River Present 2 Potential 2 Maximum 4 R. ✓ F. P. G. ✓ S.

Code No. 13 E System Spencer Ditch Source of Water North Fk. Smith River
Basin North Fork Smith River Present Potential 1 Maximum 1 R. ✓ F. P. G. ✓ S.

Code No. 13 H System Thorson Ditch Source of Water North Fk. Smith River
Basin North Fk. Smith River Present 1 Potential 2 Maximum 5 R. ✓ F. P. G. ✓ S.

If under Ditch Company, Irrigation District, or Government Project, state the number of shares or inches, acre feet, as the case may be in said system.....

NOTE: R—Denotes Regular Irrigation. F—Flood Irrigation. P—Water diverted by means of pumping. G—Water diverted by gravity. S—Stored Water.

Information from H. L. B. Date 2/22/51

(43) Also in T. 9N-R.8E No. 45

FORM F-1 - GAZETTE 1665-2M-1-47

STATE OF MONTANA

STATE ENGINEER'S OFFICE

WATER RESOURCES SURVEY

Farm Checked

By Oravetz-Bille

Area White Sulp. Spgs.

Date Oct. 15-49

Code No. 14C, 22A, 23A, 27A, 34A (34C state)

County Meagher

T. 9N R. 6E Sec. 14, 22, 23, 27, 34

Photo No. Ma 14A-161, Ma 14A-160

Legal Land Owner Bair, Jake C Address

Operator Tom Coburn Address

Water is delivered by:

Federal Project Pres. Pot.

Ditch Company Pres. Pot.

Irrigation District Pres. Pot.

Private System ✓ Pres. Pot.

Totals

Flood Pump Reservoir ✓ Gravity ✓

Size and Capacity, Pump, etc.

Original Appropriator, Company (So. Fk.) Jennie K. Lewis 1877 App. No. 1877

Original Appropriator, Private John C. Tipton (N. Fk. Smith R.) 4-18-80-200 in. 15th R. App. No. D-153

Is the system an extension of another system? Yes No ✓

Is all land irrigated from one system? Yes No ✓

(If No, show break down on map) South Fork for land in 27-34, N. Fork of Smith for land in Sec 23, -14-22

Source of Water

Acres Irrigated 19

Potential Acres Seeped Some

Explain Wet in spots

Condition of System Good

Adequate Supply Yes ✓ No ✓

Explain No on So. Fork

Topography River Bottom land

Information From Jake Bair

Remarks 200 A.F. from S.R.W.A.

T. 9N-R. 6E

See Attached Map

John C. Tapston right 200 inches as of 4-1880 for 200 inches 13th right out of NW Fork Smith River

North Fork Smith River

Jake Bair ditch diverts water on the South Side of the North fork in the NE¼ of the SW¼ of Sec 14. at point of diversion ditch flows south down ditch in approx one mile long and irrigates land in Secs. 14, 22, and 23. Waste water goes to Buckingham. No water shortage under this system with stored water.

So. Fork of Smith River

Hoe farm ditches out of South Fork

Bair ditch constructed for 1947 - Point of div. near West line of NW¼ of Sec 2. This ditch has not been used because of a shortage of water. On the Sec. line between Sec 34 + 3 the ditch spill water into the old Campeck ditch and for this purpose but not for irrigation.

Bair also has ditch with point of diversion in the SE¼ NE¼ Sec 34. This ditch is about one mile long

Bair + Edwards have a joint ditch which takes water from the South Fork on the West side in the South half of Sec. 2 T8N R8E

This ditch irrigates Bair land and Edwards land. Bair said he could only get water on the So. Fork when everyone else was satisfied and did not bother about any water rights for this land. He said the So. Fork was never diverted except for first and second rights.

Jennie K. Lewis Right ap 1877

FORM D-1 - GAZETTE 1664-2M-1-47

STATE OF MONTANA

STATE ENGINEER'S OFFICE

WATER RESOURCES SURVEY

Township 9N Range 6E County Meagher

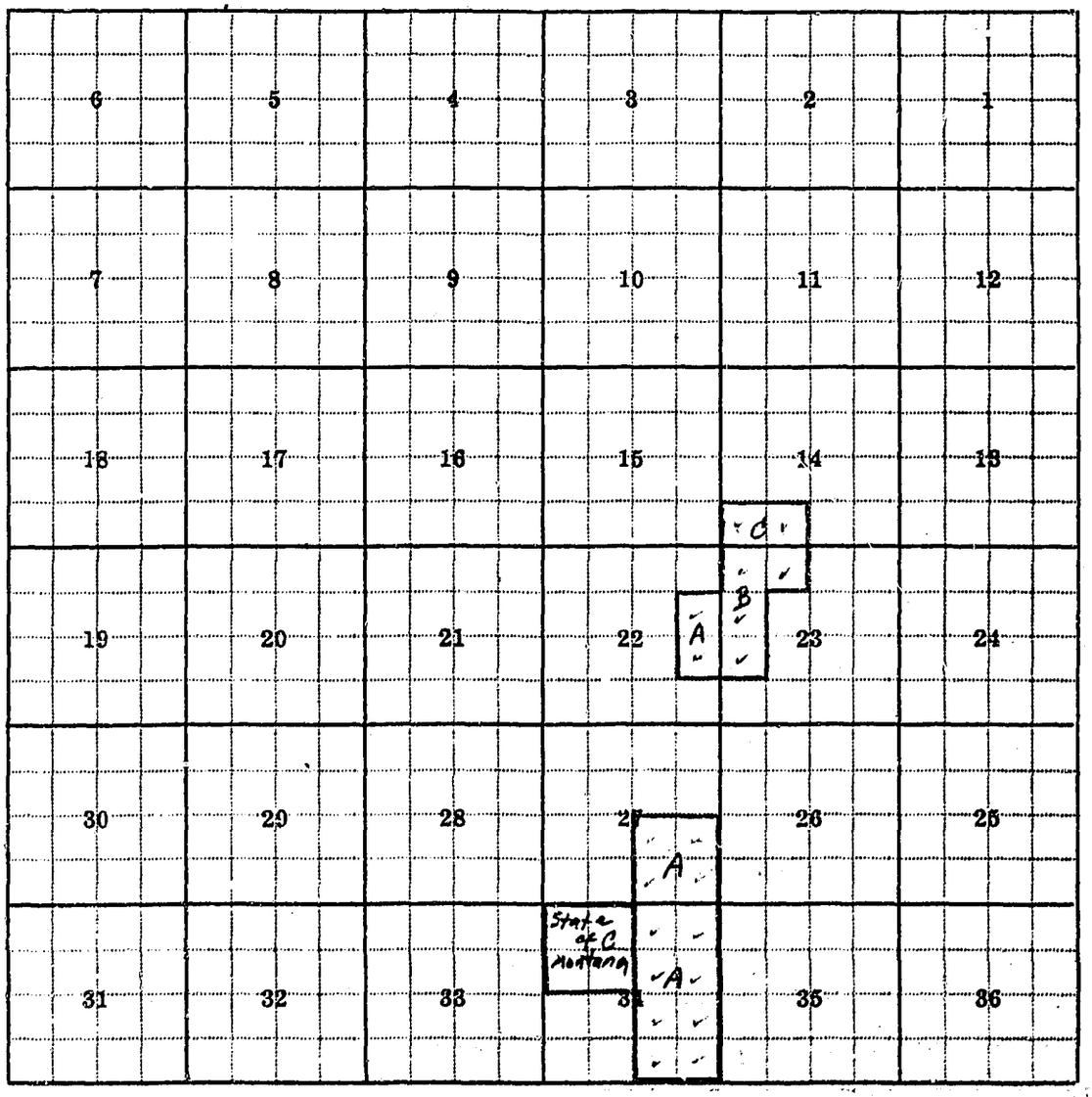

Township 9N Range 6E,

Township_____ Range_____ County_____

Parcel Number	Name of Owner	Address	M.I.
S½SW¼ Sec 14 – SE¼NE¼, NE¼SE¼, Sec 22 – N½NW¼, SW¼NW¼, NW¼SW¼, Sec 23:			
698	Cooper, T.G. + Proctor, J.O.	Deep Cr.	1500
719	Tipton, J.C.	" "	800
1892	Proctor, J.O.	Smith River	800
2804	Tipton, J.C.	Seepage + Waste	200
SE¼ Sec 27 – E½ Sec 34:			
755	Ramspeck, H.J.	Dry Gulch	100
1877	Lewis, Jennie E.	Smith River	1000
1894	Ramspeck, Katrina	" "	200
D-153	Tipton, John [illegible]	[illegible] – 1880	200

Form WR-B
Reporter 20168 2M 12-49

Twp.____ Rge.____
Twp.____ Rge.____
Twp.____ Rge.____

STATE OF MONTANA

State Engineer's Office

WATER RESOURCES SURVEY

FARM MAP

County____
Code No.____

Name of Land Owner
Name of Operator
Legal Description

Address
Address

Irrigated Land | Non-Irrigated Land | Potential Land Under Existing Facilities

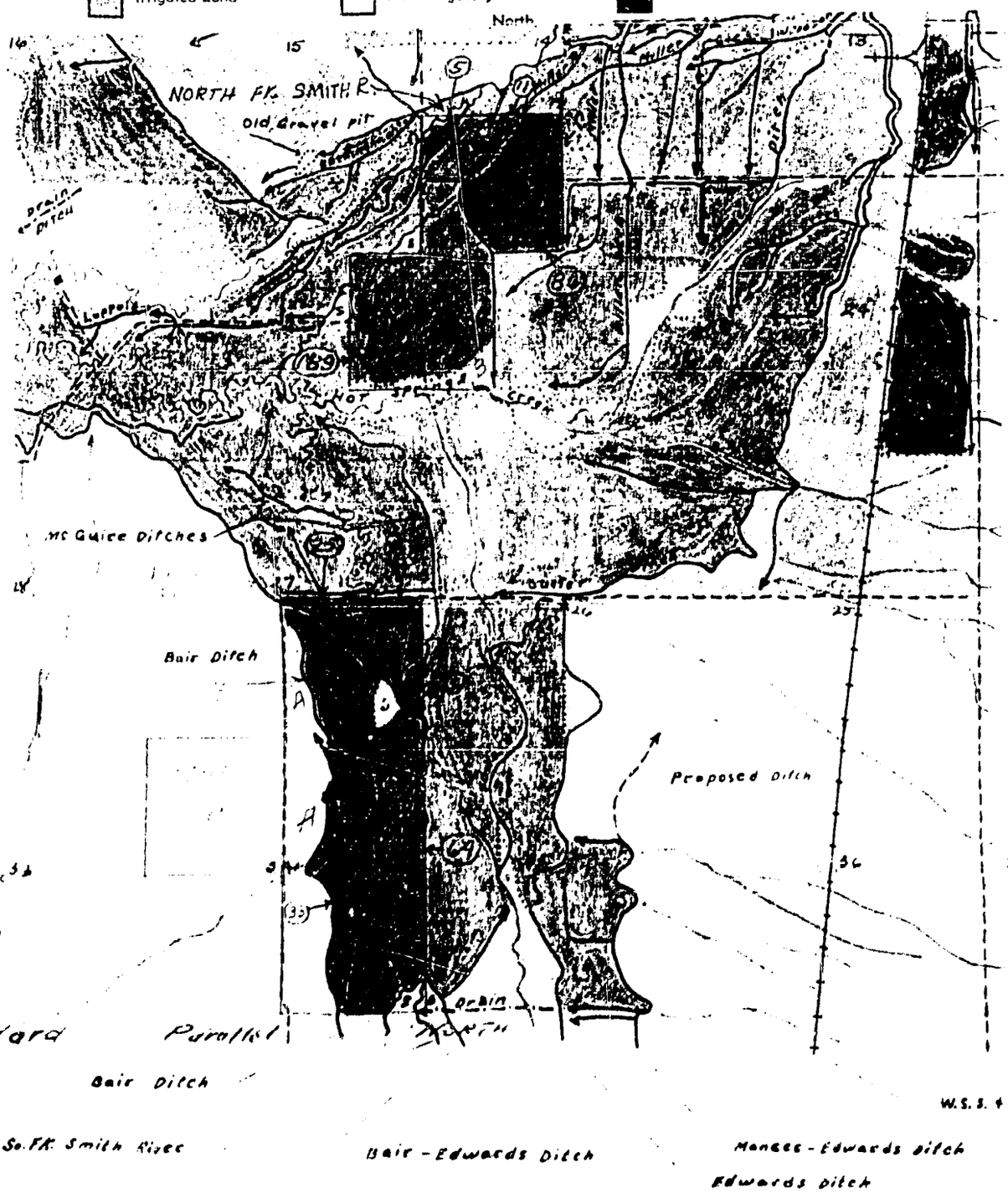

S.
S.
S.
S.
S.
ie may be
W.S.S. ↑)
y gravity.

Form WR-B
Reporter 30168 2M 12-49

Twp.....Rge.....
Twp.....Rge.....
Twp.....Rge.....

STATE OF MONTANA

State Engineer's Office

WATER RESOURCES SURVEY

FARM MAP

County.....
Code No.....

of Land Owner..... Address.....
Operator..... Address.....

Land Non-Irrigated Land Potential Land Under Existing Facilities

Code No. 22A System Mc Clure Ditch Source of Water So. Fk. Smith River
Basin South Fk. Smith River Present 5 Potential 25 Maximum 25 R.✓ F..... P..... G..... S.....

Code No. 22B System Leopold Ditch Source of Water So. Fk. Smith River
Basin South Fk. Smith River Present 5 Potential 25 Maximum 25 R.✓ F..... P..... G..... S.....

Code No. 22D System Edwards Ditch Source of Water So. Fk. Smith River
Basin South Fk. Smith River Present 5 Potential 0 Maximum 5 R.✓ F..... P..... G..... S.....

Code No. 22A, B, D, E System Basin Ditches Source of Water So. Fk. Smith River
Basin South Fk. Smith River Present 156 Potential 53 Maximum 189 R.✓ F..... P..... G..... S.....

If under Ditch Company, Irrigation District, or Government Project, state the number of shares or inches, acre feet, as the case may
in said system.....

NOTE: R—Denotes Regular Irrigation. F—Flood Irrigation. P—Water diverted by means of pumping. G—Water diverted by grav
S—Stored Water.

Information from J. L. B. Date 2/23/51

over

Form WE-B
Reporter 20168 2M 12-49

STATE OF MONTANA

State Engineer's Office

WATER RESOURCES SURVEY

FARM MAP

County
Code No.

Twp. Rge.
Rge.
Rge.
Rge.

Address
Address

Irrigated Land
Potential Land Under Existing Facilities

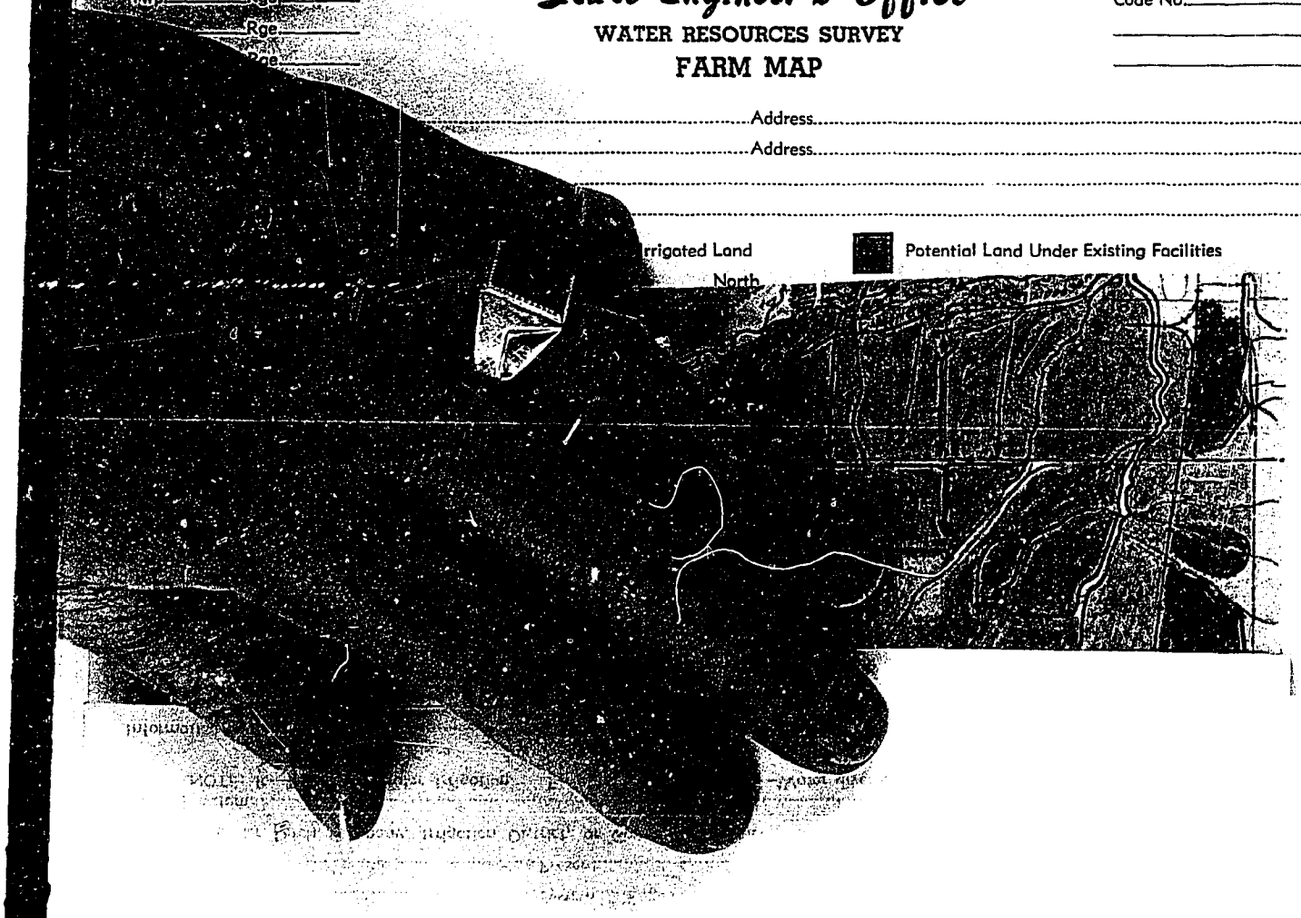

Code No. 34A System Bair-Edwards Ditch Source of Water So. Fk. South River
Basin South Fk. South River Present 64 Potential 0 Maximum 64 R. ✓ F. P. G. ✓ S.

Code No. 14C, 23B System Miller Ditch Source of Water North Fk. Smith River
Basin North Fk. Smith River Present 11 Potential 86 Maximum 97 R. ✓ F. P. G. ✓ S.

Code No. 14C, 22A, 23B System Bair Ditches Source of Water North Fk. Smith River
Basin North Fk. Smith River Present 189 Potential 5 Maximum 194 R. ✓ F. P. G. ✓ S.

Code No. System Source of Water
Basin Present Potential Maximum R. F. P. G. S.

If under Ditch Company, Irrigation District, or Government Project, state the number of shares or inches, acre feet, as the case may be in said system

NOTE: R—Denotes Regular Irrigation. F—Flood Irrigation. P—Water diverted by means of pumping. G—Water diverted by gravity. S—Stored Water.

Information from H. L. B. Date 2/23/51

FORM F-1 • GAZETTE 1888-2M-1-47

Farm Checked

By

Area

Date

STATE OF MONTANA

STATE ENGINEER'S OFFICE

WATER RESOURCES SURVEY

Code No. 14C, 22A, 23C, 27A, 34A

County Meagher

T. 9N R. 6E Sec.

Photo No. MA-14A-160, MA-14A-161

Legal Land Owner Bair, J.C Address

Operator Coburn, Tom Address

Water is delivered by:

Federal Project Pres. Pot.

Ditch Company Pres. Pot.

Irrigation District Pres. Pot.

Private System Pres. Pot.

Totals

Flood Pump Reservoir Gravity

Size and Capacity, Pump, etc.

Original Appropriator, Company App. No.

Original Appropriator, Private App. No.

Is the system an extension of another system? Yes No

Is all land irrigated from one system? Yes No

(If No, show break down on map)

Form filed

Source of Water

Acres Irrigated 19

Potential Acres Seeped

Explain

Condition of System

Adequate Supply Yes No

Explain

Topography

Information From

Remarks

also 9N-8E

FORM D-1—REPORTER PRTG.—1M 7-50—22122 STATE OF MONTANA

STATE ENGINEER'S OFFICE

WATER RESOURCES SURVEY

Township _____ Range _____ County _____

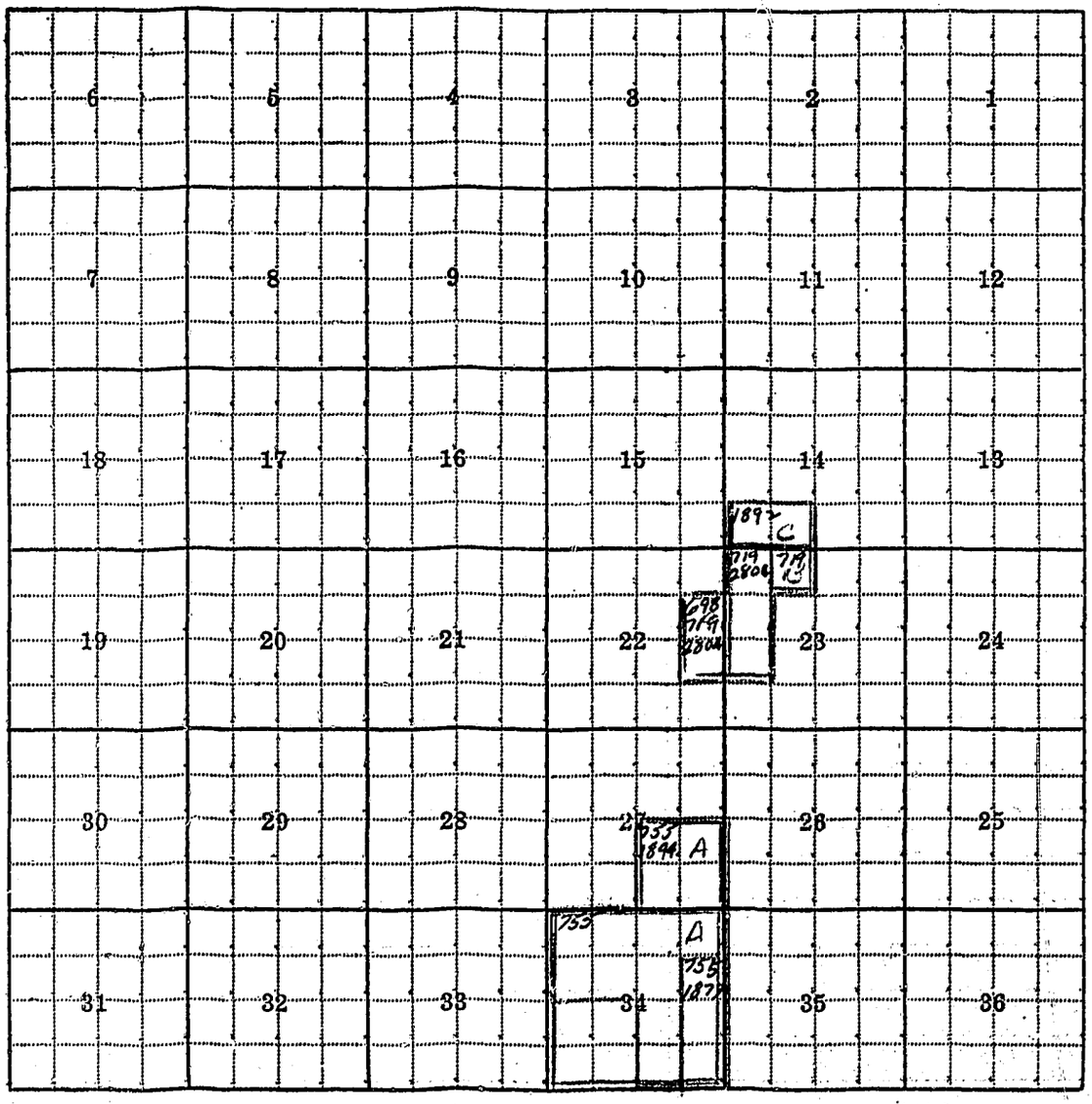

Township 9 N Range 6 E

Township_____ Range_____ County_____

Parcel Number	Name of Owner	Address			
698	Copper, T. G. Proctor, I. O.	Deep Creek	4-14-75	4-14-75	1500
719	Tipton, J. C.	Deep Creek	5-10-80	5-15-80	800
755	Ramspeck, H. J.	Dry Gulch	6-84	5-6-87	100
1877	Lewis, Jennie K.	Smith River So. FK	11-23-20	12-30-20	1000
1892	Proctor, I. O.	"	"	4-28-82	4-28-82	800
1894	Ramspeck, Katrina	"	" So FK	5-31-95	5-31-97	200
2804	Tipton, J. C.	Seepage	Waste	9-22-80	9-22-80	200

(43)

FORM F-1 - GAZETTE 1063-2M-1-47

Farm Checked

By Oravetz-Bille

Area White Sul Spgs.

Date June 15-1950

STATE OF MONTANA

STATE ENGINEER'S OFFICE

WATER RESOURCES SURVEY

(10C state)

Code No. 10A

County Meagher

T. 9 R. 6 Sec. 10

Photo No. 14A-161

Legal Land Owner Mike Bergan Address White Sul Spgs

Operator Same Address

Water is delivered by:

Federal Project Pres. Pot.

Ditch Company Pres. Pot.

Irrigation District Pres. Pot.

Private System ✓ Pres. Pot.

Totals

Flood Pump Reservoir Gravity ✓

Size and Capacity, Pump, etc.

Original Appropriator, Company John B. Newberry - 4-1881 - 200 inc App. No.

Original Appropriator, Private 18th right App. No.

Is the system an extension of another system? Yes Decree No. ✓ ← → D-146

Is all land irrigated from one system? Yes ✓ No

(If No, show break down on map)

Source of Water N. F. Smith River

T. 9N-R. 6E

						10	
					C State lease	A Bergan owner	

Acres Irrigated 19

Potential Acres Seeped

Explain

Condition of System Good newly cleaned

Adequate Supply Yes ✓ No

Explain with Stored water

Topography Pasture Bottom

Information From Mike Bergan

Remarks 100 A.F. Dam Water

Smith River

Bergen ditch diverts water to Smith from the North Fork of the Smith River in the N.W.¼ of Sec. 13, T 9 N, R 6 E. and in about 2 miles long. In Sec. 11, water is spilled into a Canal and again picked up in Sec. 10. The land irrigated is in the S.E.¼ of Sec. 10. Some waste water is picked up in the Bergen Ditch from the Pingling ditch which spills into it in Sec. 11. Also some waste water from canal in Sec. 11.

Bergen buys 100 A.F. of stored water from the Smith River Water Users Assn.

~~619~~	~~Rogers T.E. + Fletcher T.O.~~	~~Dept Cr~~	~~4-14-92~~	~~1500 MI~~
1842	Bonny Spring &	Smith River	4-17-82	300
D-1416	Rosebery J.B.	Smith River	4-1881	200

~~698~~	Cooper, T.G. + Proctor, J.O.	Deep Cr.	4-14-95	1500 MT
1842	Berry, [illegible]	Smith River	4-17-82	300
D-146	Dendy, J.B.	Smith River	4-1881	200

Form WR-B
Reporter 20168 2M 12-49

Twp._____Rge._____
Twp._____Rge._____
Twp._____Rge._____

STATE OF MONTANA

State Engineer's Office

WATER RESOURCES SURVEY

FARM MAP

County_____
Code No._____

Name of Land Owner..... Address.....
Name of Operator..... Address.....
Legal Description.....

Irrigated Land | Non-Irrigated Land | Potential Land Under Existing Facilities

North

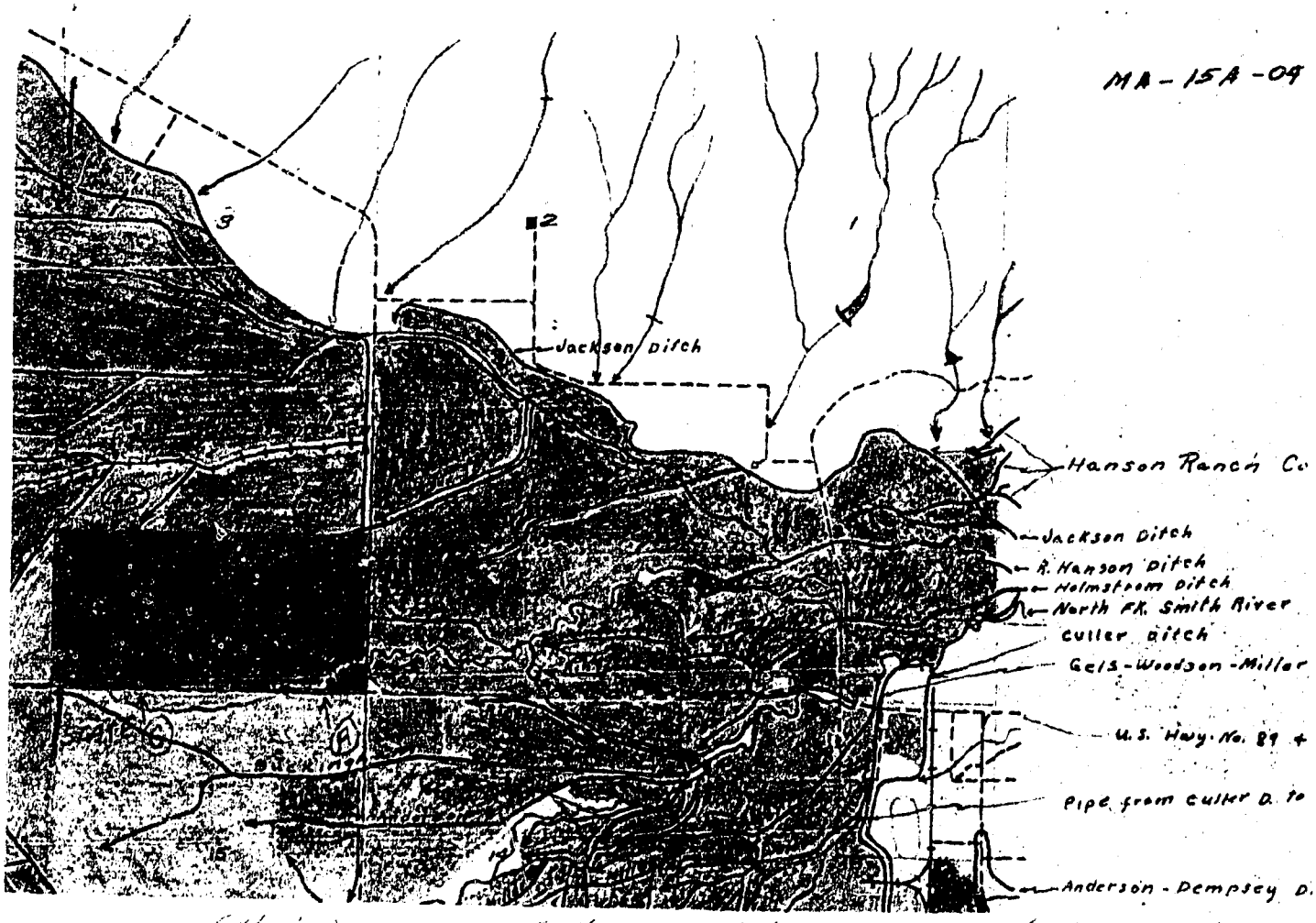

Code No. [illegible] System R. Hanson Ditch Source of Water North Fk. Smith River
Basin [illegible] Present [illegible] Potential [illegible] Maximum [illegible] R. ✓ F..... P..... G. ✓ S.....
Code No. [illegible] System [illegible] Source of Water [illegible]
Basin [illegible] Present [illegible] Potential [illegible] Maximum [illegible] R. ✓ F..... P..... G. ✓ S.....
Code No..... System..... Source of Water.....
Basin..... Present..... Potential..... Maximum..... R..... F..... P..... G..... S.....
Code No..... System..... Source of Water.....
Basin..... Present..... Potential..... Maximum..... R..... F..... P..... G..... S.....

If under Ditch Company, Irrigation District, or Government Project, state the number of shares or inches, acre feet, as the case may be in said system.....

NOTE: R—Denotes Regular Irrigation. F—Flood Irrigation. P—Water diverted by means of pumping. G—Water diverted by gravity. S—Stored Water.

Information from [illegible] Date 2/23/[illegible]

FORM P-1 WESTERN LITHO, BILLINGS

Farm Checked

By Oravetz - Bille

Area White Sulphur Springs

Date June 15, 1950

STATE OF MONTANA

STATE ENGINEER'S OFFICE

WATER RESOURCES SURVEY

Code No. 10A (10C State)

County Meagher

T. 9N R. 6E Sec. 10

Photo No. 14A-161

Legal Land Owner Mike Bergan Address White Sulphur Springs

Operator Same Address

Water is delivered by:

Federal Project Pres. Pot.

Ditch Company Pres. Pot.

Irrigation District Pres. Pot.

Private System ✓ Bergan Ditch Pres. Pot.

Totals

Flood Pump Reservoir ✓ Gravity ✓

Size and Capacity, Pump, etc.

Original Appropriator, Company App. No.

Original Appropriator, Private John B. Newberry - 4 - 1881 - 200 in. 18th right App. No. D-146

Is the system an extension of another system? Yes No ✓

Is all land irrigated from one system? Yes ✓ No

(If No, show break down on map)

Source of Water N.F. Smith River

Acres Irrigated 19 50 148

Potential Acres 5 Seeped

Explain

Condition of System Good - newly cleaned

Adequate Supply Yes ✓ No

Explain With stored water

Topography River bottom

Information From Mike Bergan

Remarks 100 A.F. Dam water

T. 9N - R. 6E

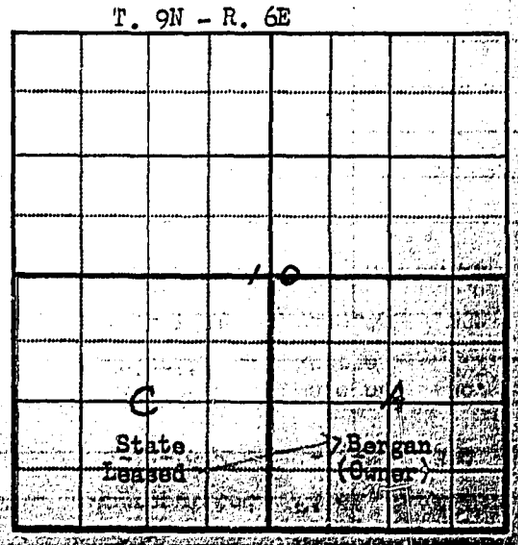

Appro. No.	Appropriator	Name of Stream	Date Appropriated	Date Filed	M.I.
A-1842	Barry, George C.	Smith River	4-17-1882	4-17-82	300

Decree No.	To Whom Decreed	Name of Stream	Date of Priority	Date of Decree	No. M.I.
D-146	Newberry, J. B.	No. Smith River	4 - 1881	8-30-90	200
D-151	Carrie Sutherlin	No. Smith River	1883		100

Form WR-2
Reprint 30103 2M 12-49

Twp. 9N Rge. 6E
Twp. Rge.
Twp. Rge.

STATE OF MONTANA

State Engineer's Office

WATER RESOURCES SURVEY

FARM MAP

County Meagher
Code No. 10A. (10C State)

Name of Land Owner Mike Bergan Address White Sulphur Springs
Name of Operator Same Address
Legal Description SE¼ Sec. 10

Irrigated Land | Non-Irrigated Land | Potential Land Under Existing Facilities

North

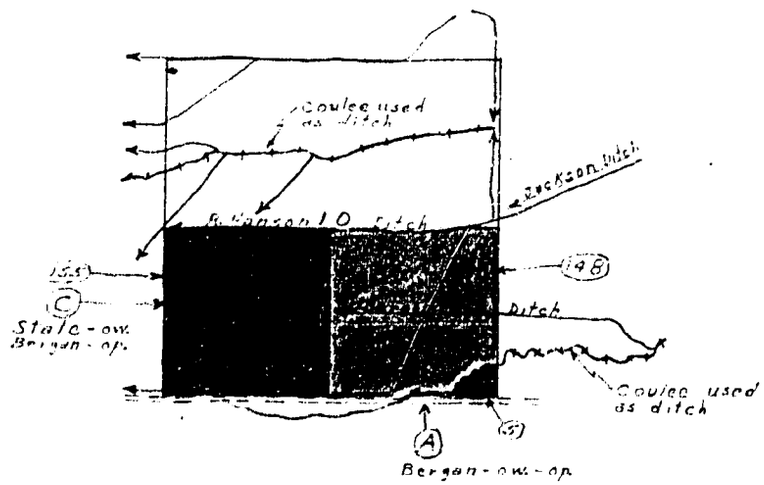

Code No. 10C (State) System R. Hanson Ditch Source of Water No. Fk. Smith River
Basin No. Fk. Smith River Present 0 Potential 155 Maximum 155 R ✓ F P G ✓ S
Code No. 10A System Bergan Ditches Source of Water No. Fk. Smith River
Basin No. Fk. Smith River Present 148 Potential 5 Maximum 153 R ✓ F P G ✓ S
Code No. System Source of Water
Basin Present Potential Maximum R F P G S
Code No. System Source of Water
Basin Present Potential Maximum R F P G S

If under Ditch Company, Irrigation District, or Government Project, state the number of shares or inches, acre feet, as the case may be in said system

NOTE: R—Denotes Regular Irrigation. F—Flood Irrigation. P—Water diverted by means of pumping. G—Water diverted by gravity. S—Stored Water.

Information from H.L.B. Date 2/23/51

FORM D-1— WESTERN LITHO, BILLINGS

STATE OF MONTANA

STATE ENGINEER'S OFFICE

WATER RESOURCES SURVEY

Township 9N Range 6E County Meagher

6	5	4	3	2	1
7	8	9	1842 10	11	12
18	17	16	15	14	13
19	20	21	22	23	24
30	29	28	27	26	25
31	32	33	34	35	36

1 Form Ap. 1—10M 3-45

STATE ENGINEERS OFFICE
Water Resources Survey

1842

Notice of Appropriation

1. County Meagher Book S Page 387 Record Locations

2. Name of Appropriator Geo. C. Barry Address Meagher County, Mont. Terr.

3. Date Appropriated April 17, 1882 Date Filed April 17, 1882

Amount Appropriated, Miners Inches 300, Cubic Feet per second

4. Name of Stream No. Fork of Smith River Tributary Basin

5. Point of Diversion At or near the land of Wesley Gurnett

Sec. Twp. Rge. Bank of Stream West

6. Purpose Irrigating

7. Description of System

8. Land Description of Intended Place of Use

SW¼, N½SE¼ Sec. 10 - 9N 6E 240 Ac. 1940 Owner State of Montana

9. Remarks (Pertaining to Use, etc.)

Decree

10. Case No. Date Amt. Decreed: M. I. C. F. S.

11. To Whom Decreed Address

12. Name of Ditch Maximum Capacity (C. F. S.)

13. Date of Priority Purpose

14. Land Description of Place of Use as Decreed

15. Remarks (Present Use Status, etc.)

Form Ap. 1—10M 1-45

STATE ENGINEERS OFFICE
Water Resources Survey

Notice of Appropriation

1. County Meagher Book 2 Page 265 Record

2. Name of Appropriator J. B. Newberry, Defendant Address

3. Date Appropriated April, 1881 Date Filed

Amount Appropriated, Miners Inches 200, Cubic Feet per second

4. Name of Stream Smith River Tributary Basin

5. Point of Diversion

Sec. Twp. Rge. Bank of Stream

6. Purpose Irrigation

7. Description of System

8. Land Description of Intended Place of Use

9. Remarks (Pertaining to Use, etc.)

Decree

10. Case No. 380 Date Aug. 30, 1870 Amt. Decreed: M. I. C. F. S. 5

11. To Whom Decreed J. B. Newberry, Defendant Address

12. Name of Ditch Maximum Capacity (C. F. S.)

13. Date of Priority April, 1881 Purpose Irrigation

14. Land Description of Place of Use as Decreed

15. Remarks (Present Use Status, etc.)

(43)

owned by Gertie McStravick
operated by Buckingham

FORM F-1 GAZETTE 1966-2M-1-47

(21B, 22D)

Farm Checked

By Oravetz-Bille

Area White Sul. Spgs

Date June 30, 1950

STATE OF MONTANA

STATE ENGINEER'S OFFICE

WATER RESOURCES SURVEY

Code No. 14B, 15A, 17A, 20A, 22B

County Meagher

T. 9N R. 6E Sec.

Photo No. Me 15A-02

Legal Land Owner Buckingham, Fred & Therese Address

Operator " " Address

Water is delivered by:

Federal Project Pres. Pot.

Ditch Company Pres. Pot.

Irrigation District Pres. Pot.

Private System ✓ Pres. Pot.

Totals

~~Flood~~ Waste ✓ Pump Reservoir ✓ Gravity ✓

Size and Capacity, Pump, etc.

Original Appropriator, Company App. No.

Original Appropriator, Private Margaret Beattie 4-16-82 - 250 ins 22nd R
Spencer-Mayne-Heitman-4-16-82 - 21st R App. No. 250 ins
D-124 - D-150

Is the system an extension of another system? Yes No

Is all land irrigated from one system? Yes No

(If No, show break down on map)

Source of Water N. Fk. Smith River, So. Fk. Smith River

Acres Irrigated 19

Potential Acres Seeped Same

Explain Sub-Irrigated land

Condition of System Good

Adequate Supply Yes ✓ No ✓

Explain

Topography Valley Bottom

Information From Fred Buckingham

Remarks 200 A.F. from S.R.W.A.

See Attached Map for Ownership

North Fk. Smith River

Buckingham ditches:-

Point diversion - On N. side of River in NW¼NW¼ Sec. 13, T. 9N-R. 6E. Extends west 2 Miles & Irrigates lands in Sections 14 & 15. Also uses Waste water from Anderson ditch for this land.

Point of Diversion - In NW¼SW¼ Sec. 14, T. 9N-R6E Extends SW about a Mile & Irrigates lands in Sec. 15 & 22. Also Irrigates land on the No. Side of the River from the Luppold ditch. This land leased from Geetrude McStrovick.

Point of Diversion - Near the quarter Corner of the SW¼ sec. 15, & SW¼ 14, T. 9N-R. 6E. Ditch Extends in a Southwesterly direction about 1 mile. Irrigates land in Sections 21 & 22. In this system Buckingham picks up Waste Water from Bair ditch.

South Fk. Smith River

Buckingham Ditches:-

Under the William Luppold ditches he Irrigates land in Sections 21, & 22. T. 9N-R. 6E

FORM D-1 - GAZETTE 1964-2M-1-47

STATE OF MONTANA

STATE ENGINEER'S OFFICE

WATER RESOURCES SURVEY

Township 9N Range 6E County Meagher

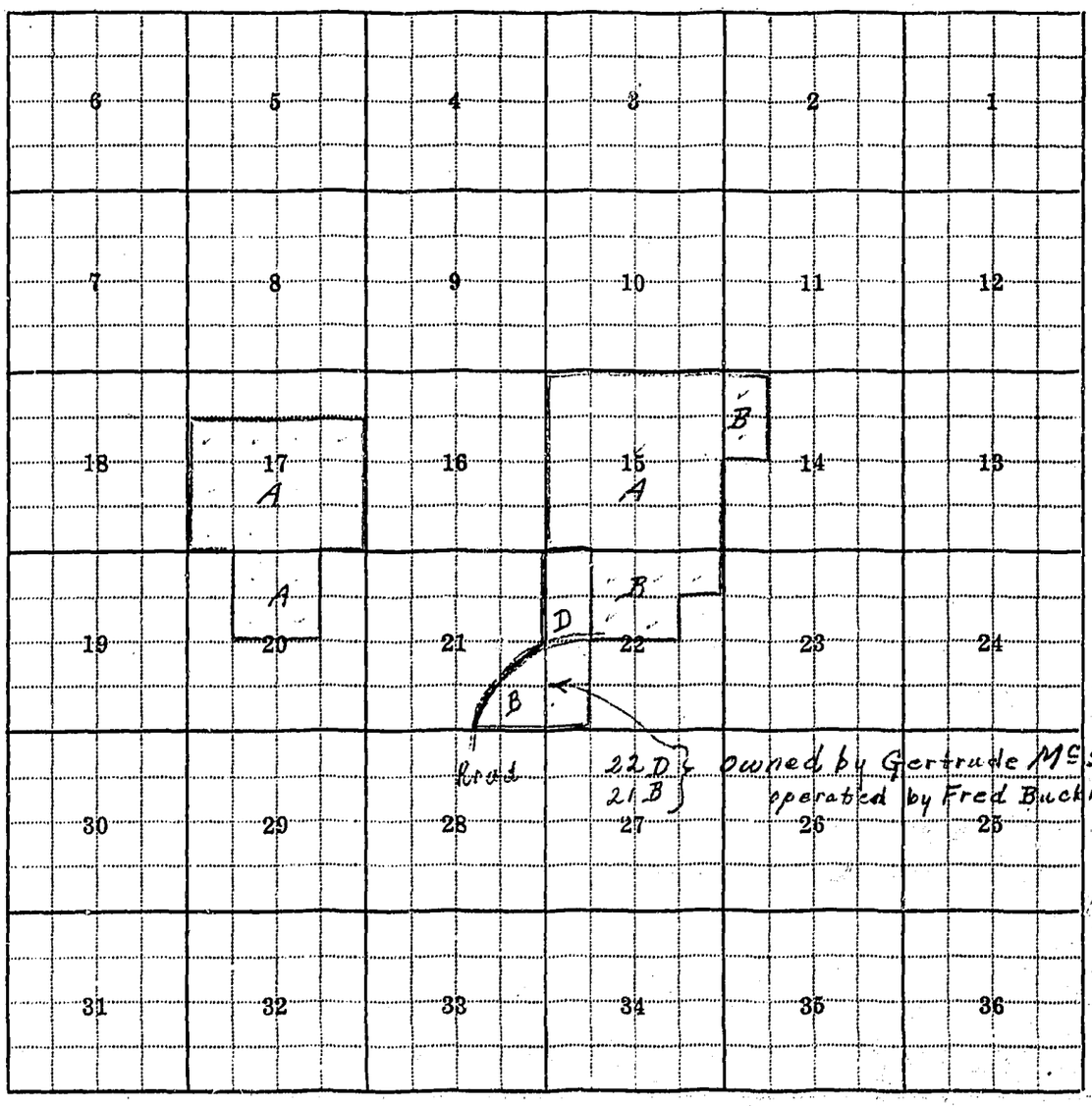

Township 9N Range 6E

Township_____ Range_____ County_____

Parcel Number	Name of Owner	Address	M.I.
411 Sec 15 – W½NW¼, Sec 14 – E½NW¼, W½NE¼, NE¼NE¼ Sec 22:			
698	Cooper, T.G. + Proctor, J.O.	Jeep Cr.	1500
719	Tipton, J.C.	" "	800
1856	Dunham, John W. +		
	Proctor, T.O.	Smith River	200
1891	Proctor, T.O.	" "	500
1892	" "	" "	800
S½N½, S½, Sec 17 – E½NW¼ + W½NE¼, Sec 20:			
1958	Fertig, Leonard	Spring Cr.	500

Form WR-B
Revised 2/1/58 CM 10-45

STATE OF MONTANA

State Engineer's Office

WATER RESOURCES SURVEY

FARM MAP

County

Code No.

Name of Land Owner

Name of Operator

Legal Description

Address

Address

Irrigated Land | Non-Irrigated Land | Potential Land Under Existing Facilities

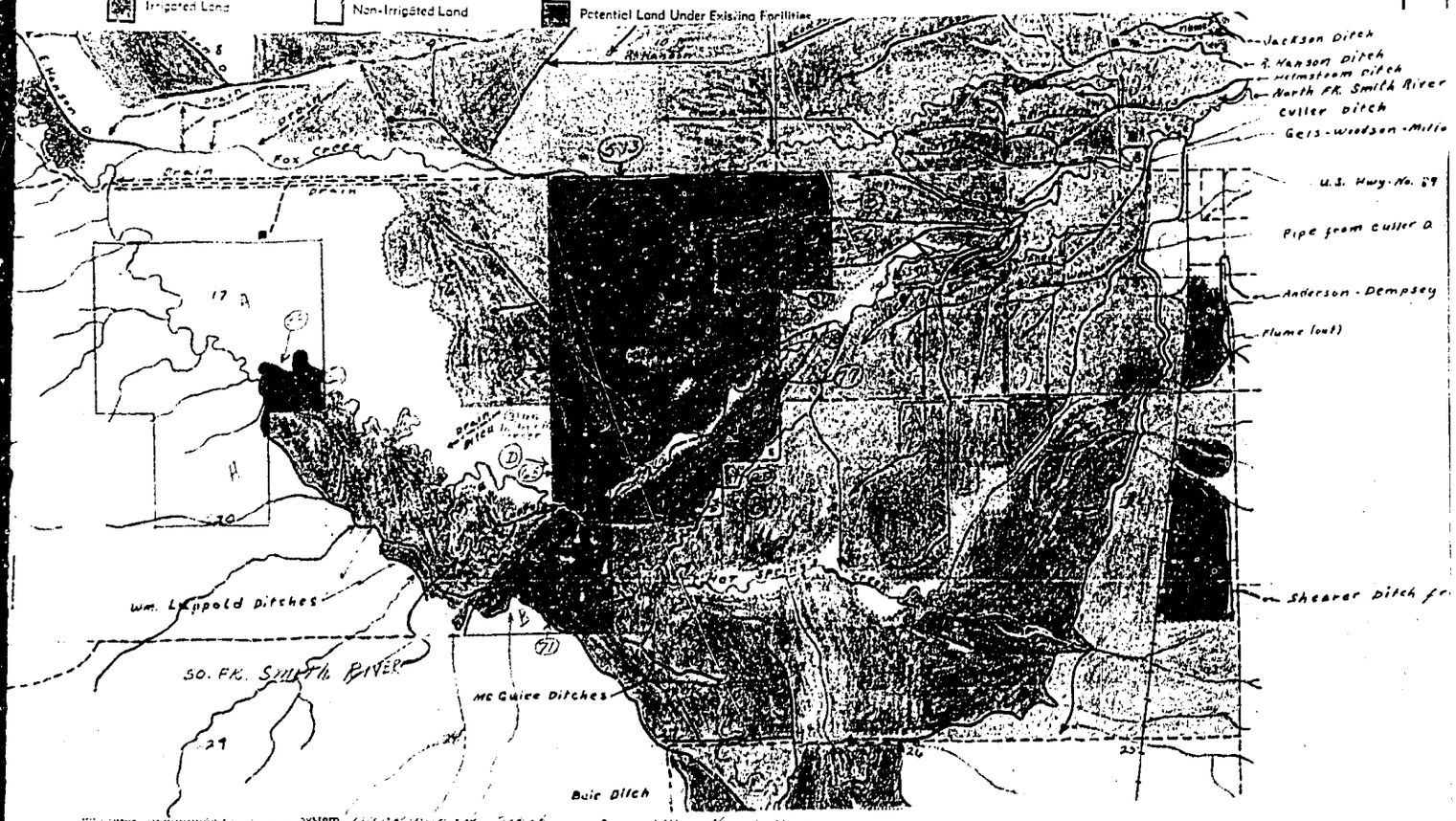

System Source of Water

Basin Present Potential Maximum R F P G S

Code No. System Source of Water

Basin Present Potential Maximum R F P G S

If under Ditch Company, Irrigation District, or Government Project, state the number of shares or inches, acre feet, as the case may be

Land system

NOTE: R—Denotes Regular Irrigation. F—Flood Irrigation. P—Water diverted by means of pumping. G—Water diverted by gravity. S—Stored Water.

Information from Date

Form WR-E
Exporter 20168 2M 12-49

Twp._____ Rge._____
Twp._____ Rge._____
Twp._____ Rge._____

STATE OF MONTANA

State Engineer's Office

WATER RESOURCES SURVEY

FARM MAP

County_____
Code No._____

Name of Land Owner.....Address.....
Name of Operator.....Address.....
Legal Description.....

Irrigated Land Non-Irrigated Land Potential Land Under Existing Facilities

North

Code No. 17A System Luppald Ditch Source of Water South Fk. Smith River
Basin South Fk. Smith River Present 0 Potential 38 Maximum 38 R ✓ F P G ✓ S

Code No. 22D (Gertrude McSkavick) System Luppald Ditch Source of Water North Fk. Smith River
Basin No. Fk. Smith River Present 3 Potential 6.5 Maximum 6.8 R ✓ F P G ✓ S

Code No. 21B, 22D (Gertrude McSkavick) System Buckingham Ditch Source of Water North Fk. Smith River
Basin No. Fk. Smith River Present 4.6 Potential 5 Maximum 5.1 R ✓ F P G ✓ S

Code No. 21B, 22D (Gertrude McSkavick) System Luppald Ditches Source of Water South Fk. Smith River
Basin South Fk. Smith River Present 71 Potential 0 Maximum 71 R ✓ F P G ✓ S

If under Ditch Company, Irrigation District, or Government Project, state the number of shares or inches, acre feet, as the case may be, in said system.....

NOTE: R—Denotes Regular Irrigation. F—Flood Irrigation. P—Water diverted by means of pumping. G—Water diverted by gravity. S—Stored Water.

Information from K. L. B. Date 2/30/51

over

(43)

FORM F-1 • GAZETTE 1665-ZN-1-47

Farm Checked

By Oravetz-Bille

Area Wh. Sul. Sprgs

Date 6/14/50

STATE OF MONTANA

STATE ENGINEER'S OFFICE

WATER RESOURCES SURVEY

Code No. 17B, 18A

County Meagher

T. 9N R. 6E Sec.

Photo No. Ma 15A-02

Legal Land Owner Corkill, William J Address Wh. Sul. Sprgs.

Operator Elmer Hanson Address

Water is delivered by:

Federal Project Pres. Pot.

Ditch Company Pres. Pot.

Irrigation District Pres. Pot.

Private System ✓ Pres. Pot.

Totals

Seepage + Waste ✓

~~Flood~~ Pump Reservoir Gravity ✓

Size and Capacity, Pump, etc.

Original Appropriator, Company App. No.

Original Appropriator, Private Wm Corkill - 100 M.I App. No. 2800

Is the system an extension of another system? Yes No ✓

Is all land irrigated from one system? Yes ✓ No

(If No, show break down on map)

Source of Water Waste Water + Seepage, North Fk. Smith River

T. 9N-R. 6E

			A ✓	✓	✓ B	✓	✓
	18				17		

Acres Irrigated 19 No. Irrigation

Potential Acres Seeped ✓

Explain Swampy - Sub-Irrigation

Condition of System

Adequate Supply — Yes No

Explain

Topography

Information From Elmer Hanson

Remarks

See back

2800	Corkill, Wm	Seepage + Waste	9-29-99	100 M.I.

Transfer Deed dated 12-17-69 Bk 97-Pg 175
~~Marvin~~ Marvin E. & Eleanor Corkill to Wm. M. & Gladys Corkill
(Also land in T 11N-R 7E)
Water Rights. Bk 5-P100
Bk 6-P109

Form WR-B
Reporter 30168 20M 12-49

Twp._____Rge._____
Twp._____Rge._____
Twp._____Rge._____

STATE OF MONTANA

State Engineer's Office

WATER RESOURCES SURVEY

FARM MAP

County_____
Code No._____

Name of Land Owner.....Address.....
Name of Operator.....Address.....
Legal Description.....

☐ Irrigated Land ☐ Non-Irrigated Land ☐ Potential Land Under Existing Facilities

North

No Irrigation

Code No.....System.....Source of Water.....
Basin.....Present.....Potential.....Maximum.....R.....F.....P.....G.....S.....
Code No.....System.....Source of Water.....
Basin.....Present.....Potential.....Maximum.....R.....F.....P.....G.....S.....
Code No.....System.....Source of Water.....
Basin.....Present.....Potential.....Maximum.....R.....F.....P.....G.....S.....
Code No.....System.....Source of Water.....
Basin.....Present.....Potential.....Maximum.....R.....F.....P.....G.....S.....

If under Ditch Company, Irrigation District, or Government Project, state the number of shares or inches, acre feet, as the case may be in said system.....

NOTE: R—Denotes Regular Irrigation. F—Flood Irrigation. P—Water diverted by means of pumping. G—Water diverted by gravity. S—Stored Water.

Information from H. L. B. Date 2/23/51

(43)

Form Checked

By Oravetz - Bille

Area Wh. Sulf Sprgs.

Date 6/28/50

STATE OF MONTANA

State Engineer's Office

WATER RESOURCES SURVEY

FORM F-1 REPORTER 1M 3-49 17360

Code No. 23A, 23F, 24A, 25D, 26D

County Meagher

T. 9N R. 6E Sec. 23, 24, 25, 26

Photo No. MA-14A-161

Legal Land Owner Culler, Geo. Address White Sulphur Springs

Operator " Buying on Contract from N.W.F. Corp. Address

Water is delivered by:

Federal Project ____ Pres. ____ Pot. ____

Ditch Company ____ Pres. ____ Pot. ____

Irrigation District ____ Pres. ____ Pot. ____

Private System ✓ Culler Ditches Pres. ____ Pot. ____

Totals ____

Flood ____ Pump ____ Reservoir ✓ Gravity ✓

Size and Capacity, Pump, etc. ____

Original Appropriator, Company ____ App. No. ____

Original Appropriator, Private ____ App. No. ____

Is the system an extension of another system? Yes ____ No ✓

Is all land irrigated from one system? Yes ✓ No ____

(If No, show break down on map)

Source of Water N. Fk. South River (Lake Sutherlin Reservoir)

Acres Irrigated 19

Potential Acres yes Seeped a little swamp

Explain from waste & Irrigation

Condition of System fair

Adequate Supply..... Yes ✓ No ____

Explain With Stored Water 1200 A.F.

Topography River Bottom

Information From George Culler

Remarks

T 9N - R 6E

E.J. Anderson & G.K. Spencer owners Geo. Culler-op							
	23					24	
			A	A			
		F					
		D		D			
	26					25	