Township 13 North - Range 2 East

Code No.	Owner	Operator
2b	Burgh, Olaf	Tony Gasper
12a,1a,2a,11a	Gasper, Tony	
35a,36a	Walker L. & L.Stock Co.	Walter S. Ramsey

13N-2E

8

FORM D-1 - GAZETTE 1664-2M-1-47

STATE OF MONTANA

STATE ENGINEER'S OFFICE

WATER RESOURCES SURVEY

Township 13 North Range 2 East County Meagher

6	5	4	3	985 1766 2 985	1
7	1717 8	9	10	11	989 ~~1158~~ 12
18	17	16	15	14	13
19	20	21	1160 22	23	24
1695 1695 1942 30	1942 29	28	27	26	25
31	32	33	1791 34	35	36

Township 13 North Range 2 East

Township13 North, Range 2 East

No.	Name of Appropriator	Name of Stream	Date App.	Date Filed	M.I.
985	Crawford, Thos. E.	Freeman's Creek	6-1-98	7-31-01	160
989	Kennard, O. N.	Freeman's Creek	7-15-87	10-14-98	250
1158	Kennard, Oscar N.	Indian Creek	11-9-03	11-9-03	150
1160	Riblet, Mary	Indian Creek	2-28-07	4-8-07	160
1695	Burtt, Missouria	Rock Creek	7- -94	11-19-95	600
1701	Howry, H. K.	Rock Creek	9-9-07	9-11-07	1000
1717	Winkelman, Emma	Rock Creek	7-6-04	7-31-05	400
1766	Crawford, T. E.	Sheep Creek	10-1-96	3-29-97	50
1942	Burtt, Missouria	Spring Creek	6-15-95	12-12-98	100

#8

FORM F-1 REPORTER 1M 3-49 17380

Farm Checked

By Dave & Joe

Area Freeman Creek.

Date 8/10/49

STATE OF MONTANA

State Engineer's Office

WATER RESOURCES SURVEY

Code No. 2B, ~~1A, 12A~~

County Meagher

T. 13N R. 2E Sec. 2, ~~1, 12~~

Photo No. 16A-159

Legal Land Owner Burgh, Olaf Address White Sulphur

Operator Tony Gasper Address " "

Water is delivered by:

Federal Project _____ Pres. _____ Pot. _____

Ditch Company _____ Pres. _____ Pot. _____

Irrigation District _____ Pres. _____ Pot. _____

Private System Gravity Ditch Pres. Pl. 10.0 Pot. 0

Totals _____

Flood _____ Pump _____ Reservoir _____ Gravity ✓

Size and Capacity, Pump, etc. _____

Original Appropriator, Company _____ App. No. _____

Original Appropriator, Private Thos. E. Crawford ~~O.N. Hermard~~ App. No. 985 ~~98~~

Is the system an extension of another system? Yes _____ No _____

Is all land irrigated from one system? Yes _____ No _____

(If No, show break down on map)

Source of Water North FK Freeman

Acres Irrigated 1949, 10.0

Potential Acres 0 Seeped _____

Explain _____

Condition of System good

Adequate Supply..... Yes ✓ No _____

Explain Depends on Season

Topography Slope & Creek Bottoms.

Information From Tony Gasper

Remarks Short of water this year.

T. 13N-R. 2E

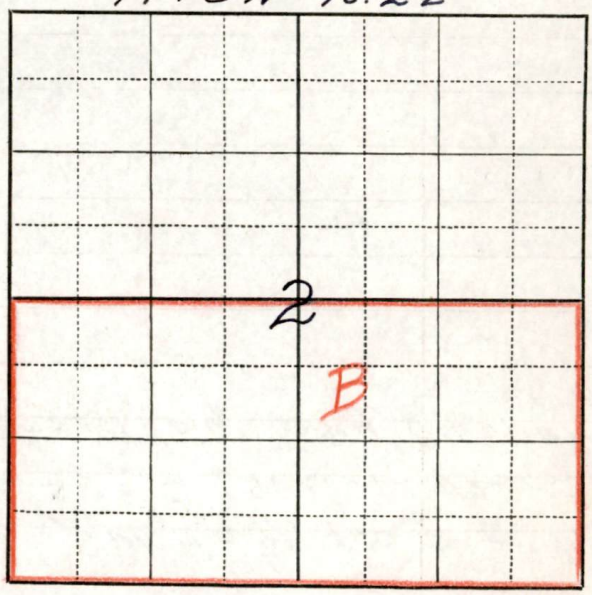

Freeman Creek.
Ditch out of north side SW, NE¼, sec. 2 —
T 13 N - R. 2 E - irrigates land in Sec. 1, 2, 12.
Note this land is leased by Tony Gasper.

985	Crawford, Thos. E.	Freeman's Cr.	6-1-98	160

Form WR-B
Reporter 17362 1M-2-49

Twp. 13N Rge. 2E
Twp. ____ Rge. ____
Twp. ____ Rge. ____

STATE OF MONTANA

State Engineer's Office

WATER RESOURCES SURVEY

FARM MAP

County Meagher
Code No. 2B, 1A, 12A

Name of Land Owner Burgh, Olaf Address White Sulphur Springs
Name of Operator Tony Gasper Address " " "
Legal Description

Irrigated Land | Non-Irrigated Land | Potential Land Under Existing Facilities

North

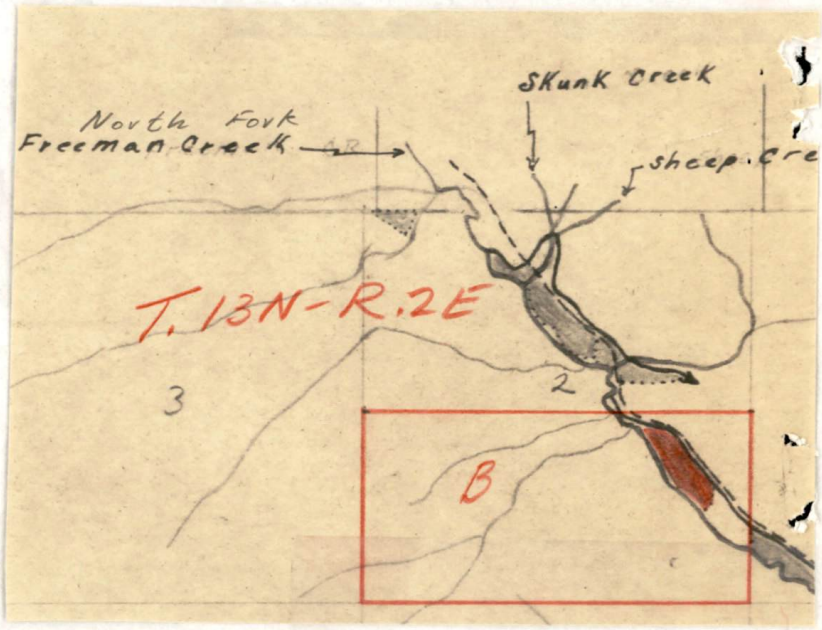

Code No. 2B System Gasper ditch (Private) Source of Water No. F. Freeman Cr.
Basin Smith River (Missouri) Present 10.0 Potential 0 Maximum 10.0 R ✓ F ____ P ____ G ✓ S ____
Code No. ____ System ____ Source of Water ____
Basin ____ Present ____ Potential ____ Maximum ____ R ____ F ____ P ____ G ____ S ____
Code No. ____ System ____ Source of Water ____
Basin ____ Present ____ Potential ____ Maximum ____ R ____ F ____ P ____ G ____ S ____
Code No. ____ System ____ Source of Water ____
Basin ____ Present ____ Potential ____ Maximum ____ R ____ F ____ P ____ G ____ S ____

If under Ditch Company, Irrigation District, or Government Project, state the number of shares or inches, acre feet, as the case may be in said sysem

NOTE: R—Denotes Regular Irrigation. F—Flood Irrigation. P—Water diverted by means of pumping. G—Water diverted by gravity. S—Stored Water.

Information from R. G. S. Date 5/19/50

#8

FORM F-1 REPORTER 1M 3-49 17380

Farm Checked

By Dave & Joe

Area Freeman Creek

Date 8/10/49

STATE OF MONTANA

State Engineer's Office

WATER RESOURCES SURVEY

Code No. 12A-1A-2A-11A

County Meagher

T. 13N R. 2E Sec. 12

Photo No. 16A-159

Legal Land Owner Gasper, Tony Address White Sulphur

Operator Same Address " "

Water is delivered by:

Federal Project _____ Pres. _____ Pot. _____

Ditch Company _____ Pres. _____ Pot. _____

Irrigation District _____ Pres. _____ Pot. _____

Private System Gravity ditch Pres. 41.0 Pot. 0

Totals _____

Flood _____ Pump _____ Reservoir _____ Gravity ✓

Size and Capacity, Pump, etc. _____

Original Appropriator, Company _____ App. No. 989, 985, 1766

Original Appropriator, Private _____ App. No. _____

~~For Appropriation see master form~~

Is the system an extension of another system? Yes _____ No _____

Is all land irrigated from one system? Yes _____ No _____

(If No, show break down on map)

Source of Water ~~So.~~ No. Fk Freeman Creek

Acres Irrigated 1949, 41.0

Potential Acres 0 Seeped _____

Explain _____

Condition of System good

Adequate Supply..... Yes ✓ No _____

Explain Most years

Topography Creek bottom

Information From _____

Remarks _____

See attached map.

(For No. Fk + Freeman Creek use Master Form. T. 14N - R. 2E #2)

So. Fk. Freeman Creek.
Ditch out of southside SW, NW¼, Sec. 12
To irrigate land in Sec. 12.

Farm Checked

FORM F-1 REPORTER 1M 3-49 17380

STATE OF MONTANA

State Engineer's Office

WATER RESOURCES SURVEY

By Dave & Joe

Code No. 2A

Area Freeman Creek

County Meagher

T. 13N R. 2E Sec. 3

Date 8/10/49

Photo No. 16 A-159

Legal Land Owner Gasper, Tony Address White Sulphur

Operator Same Address " "

Water is delivered by:

Federal Project Pres. Pot.

Ditch Company Pres. Pot.

Irrigation District Pres. Pot.

Private System Gravity ditches Pres. 13.0 Pot. 6.0

Totals

Flood Pump Reservoir Gravity ✓

Size and Capacity, Pump, etc.

Original Appropriator, Company App. No.

Original Appropriator, Private App. No.

Is the system an extension of another system? Yes No

Is all land irrigated from one system? Yes No

(If No, show break down on map)

Source of Water Skunk Cr, Sheep Cr.

Acres Irrigated 1949, 13.0

Potential Acres 6.0 Seeped

Explain

Condition of System good

Adequate Supply..... Yes No

Explain Depends on season

Topography Creek bottoms

Information From

Remarks

See Master Map. in T. 14N-R. 2E

Skunk Cr, Sheep Cr.
Two ditches heads at junction of creeks NE, NW¼, Sec 2 - T 13 N - R 2 E - irrigates hay meadows in Sec. 2.

Also a little irr. in Sec. 2 from ditch out of Freeman Creek in T 14 N - R 2 E

FORM D-1
REPORTER 1M 3-49 17379

STATE OF MONTANA

State Engineer's Office

WATER RESOURCES SURVEY

Township 13 North Range 2 East County Meagher

6	5	4	3	2 A Olaf Burgh O.W. Tony Gasper - OP	1 A
7	8	9	10	11 A	12 A
18	17	16	15	14	13
19	20	21	22	23	24
30	29	28	27	26	25
31	32	33	34	35	36

Township ..... Range .....

Township 13 North Range 2 East County Meagher

Parcel Number	Name of Owner	Address
1A, 2A, 12A	Gasper, Tony	White Sulphur Springs

Form WR-B
Reporter 17362 1M-2-49

Twp. 13 N Rge. 2 E
Twp. 14 N Rge. 2 E
Twp. 13 N Rge. 3 E

STATE OF MONTANA

State Engineer's Office

WATER RESOURCES SURVEY

FARM MAP

County Meagher
Code No. 1A, 2A, 12A

Name of Land Owner Gasper, Tony Address White Sulphur Springs
Name of Operator Same Address " " "
Legal Description

Irrigated Land | Non-Irrigated Land | Potential Land Under Existing Facilities

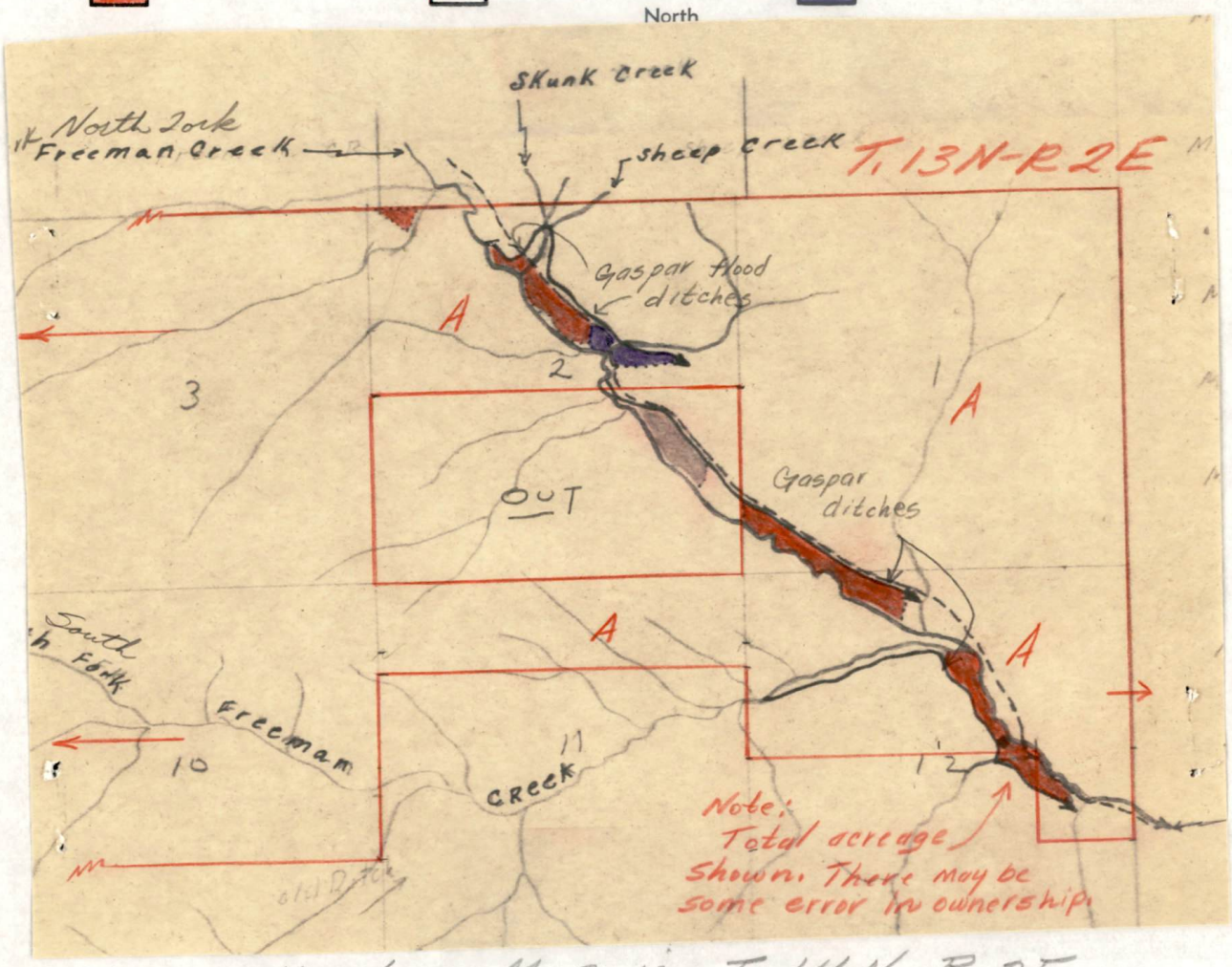

See Master Map. in T. 14N-R. 2E

Code No. 2A System Gaspar flood ditches Source of Water N.F. Freeman Cr.
Basin Smith River (Missouri) Present 3.0 Potential 0 Maximum 3.0 R. F. ✓ P. G. ✓ S.

Code No. 2A System Gaspar flood ditches Source of Water Mingled waters from Skunk Cr. and Sheep Cr.
Basin Smith River (Missouri) Present 13.0 Potential 6.0 Maximum 19.0 R. F. ✓ P. G. ✓ S.

Code No. 1A, 12A System Gaspar ditch (Private) Source of Water N.F. Freeman Cr.
Basin Smith River (Missouri) Present 19.0 Potential 0 Maximum 19.0 R. ✓ F. P. G. ✓ S.

Code No. 12A System Gaspar ditch (Private) Source of Water S.F. Freeman Cr.
Basin Smith River (Missouri) Present 19.0 Potential 0 Maximum 19.0 R. ✓ F. P. G. ✓ S.

If under Ditch Company, Irrigation District, or Government Project, state the number of shares or inches, acre feet, as the case may be in said sysem

NOTE: R—Denotes Regular Irrigation. F—Flood Irrigation. P—Water diverted by means of pumping. G—Water diverted by gravity. S—Stored Water.

Information from R. G. S. Date 5/19/50

Also in T. 13 N - R. 3 E

#8

Farm Checked

By Dave & Joe

Area Rock Creek

Date 8/9/49

FORM F-1 REPORTER 1M 3-49 17380

STATE OF MONTANA

State Engineer's Office

WATER RESOURCES SURVEY

Code No. 35A, 36A

County Meagher

T. 13N R. 2E (13N-3E) Sec. 35, 36 (Sec. 28, 29, 32, 33)

Photo No. 16A-157 16A-192-193

Legal Land Owner Walker L. & L. Stock Co. Address White Sulphur

Operator Ramsey, Walter S. Address " "

Water is delivered by:

Federal Project _____ Pres. _____ Pot. _____

Ditch Company _____ Pres. _____ Pot. _____

Irrigation District _____ Pres. _____ Pot. _____

Private System Gravity Ditches Pres. 97.0 Pot. 0

Totals _____ _____

Flood _____ Pump _____ Reservoir _____ Gravity ✓

Size and Capacity, Pump, etc. _____

Original Appropriator, Company _____ App. No. _____

Original Appropriator, Private H. K. Howry App. No. 1701

Is the system an extension of another system? Yes _____ No _____

Is all land irrigated from one system? Yes _____ No _____

(If No, show break down on map)

Source of Water Rock Creek, ~~Indian Creek~~, ~~Middle Creek~~.

Acres Irrigated 1949 97.0

Potential Acres 0 Seeped _____

Explain _____

Condition of System good

Adequate Supply..... Yes ✓ No _____

Explain Cleaned most ditches this spring.

Topography Slope and Creek Bottom

Information From Walter S Ramsey

Remarks _____

See Attached Map.

→ Rock Creek.

Log & rock dam in NW, SW¼ Sec. 35.

Flume out of dam, made of plank 2'x3' about 300 ft. long - Then from flume is a wood pipe, wire bound about 12" dim. and 4700 ft. long runs with creek used as siphon to old ditch.

This part of old ditch is in use for land in Sec. 36.

This ditch which was in use across Buffalo Canyon But is not in use from Buffalo Canyon To lands in Sec. 31, 32, 33.

Original Headgate, dam & ditch out - this was replaced by this siphon.

One ditch on north side of creek, takes out in NE, SE¼ of Sec. 35 irrigates land in Sec. 36.

→ Indian Creek.

Mr. Ramsey said there had been an old ditch now obliterated not in use - we were unable to find trace of ditch.

→ Rock Creek.

Dam in Rock Creek SE, NE¼, Sec. 31 - T. 13 N - R. 3 E

Ditch out of dam - irr. land Sec. 32, 33, 28.

Ditch out of south side SW, NW¼ sec. 32 - irr. land in Sec. 32, 33.

→ Middle Creek

Two ditches in SE, NW¼, Sec. 29 - irr. land in Sec. 28 & 29.

FORM D-1
REPORTER 1M 3-49 17379

STATE OF MONTANA

State Engineer's Office

WATER RESOURCES SURVEY

Township 13 North Range 2 East County Meagher

6	5	4	3	2	1
7	8	9	10	11	12
18	17	16	15	14	13
19	20	21	22	23	24
30	29	28	27	26	25 A →
31	32	33	34 A	35 A	36 A

Township Range

Township 13 North Range 2 East County Meagher

Parcel Number	Name of Owner	Address
34A, 35A, 36A	Walker L. & L. Stock Co	White Sulphur Springs
1701	Howry, H. K Rock Creek	9-9-07 1000

Form WR-B
Reporter 17362 1M-2-45

Twp. 13N Rge. 2E
Twp. 13N Rge. 3E
Twp. ____ Rge. ____

STATE OF MONTANA

State Engineer's Office

WATER RESOURCES SURVEY

FARM MAP

County Meagher
Code No. 34A, 35A, 36A

Name of Land Owner Walker L. & L. Stock Address White Sulphur Springs
Name of Operator Ramsey, Walter S. Address " " "
Legal Description

Irrigated Land | Non-Irrigated Land | Potential Land Under Existing Facilities

North

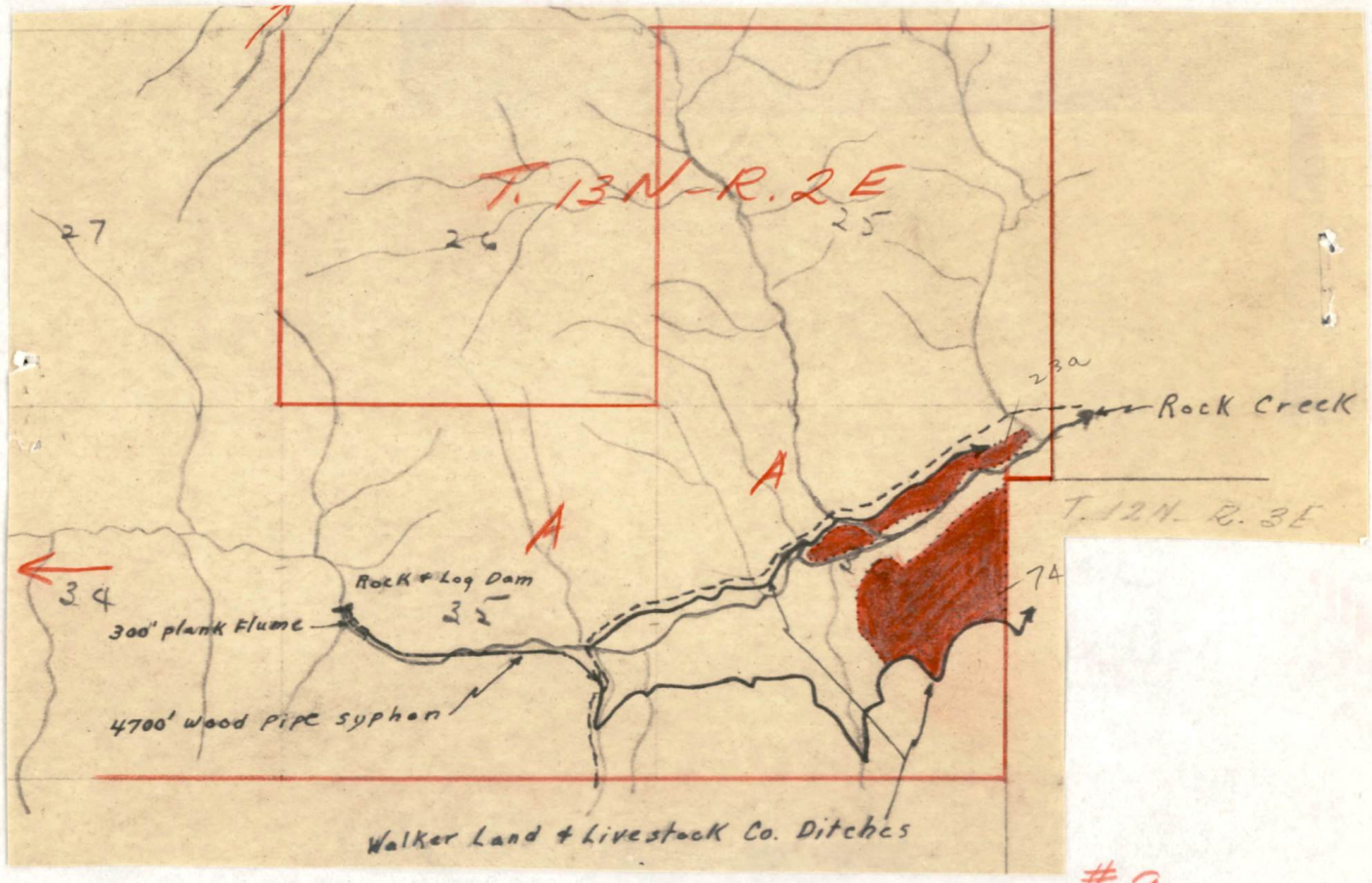

See Master Map in T13N-R.3E #9

Code No. 36 A System Walker L.&L. Co. ditches Source of Water Rock Creek
Basin Smith River (Missouri) Present 970 Potential 0 Maximum 970 R ✓ F ____ P ____ G ✓ S ____
Code No. ____ System ____ Source of Water ____
Basin ____ Present ____ Potential ____ Maximum ____ R ____ F ____ P ____ G ____ S ____
Code No. ____ System ____ Source of Water ____
Basin ____ Present ____ Potential ____ Maximum ____ R ____ F ____ P ____ G ____ S ____
Code No. ____ System ____ Source of Water ____
Basin ____ Present ____ Potential ____ Maximum ____ R ____ F ____ P ____ G ____ S ____

If under Ditch Company, Irrigation District, or Government Project, state the number of shares or inches, acre feet, as the case may be in said sysem

NOTE: R—Denotes Regular Irrigation. F—Flood Irrigation. P—Water diverted by means of pumping. G—Water diverted by gravity. S—Stored Water.

Information from R. G. S. Date 5/19/50