FORM F-1 GAZETTE 1665-2M-1-47

Farm Checked

By [illegible]

Area [illegible]

Date [illegible]

STATE OF MONTANA

STATE ENGINEER'S OFFICE

WATER RESOURCES SURVEY

Code No. [illegible]

County. Meagher

T. [illegible] R. [illegible] Sec. [illegible]

Photo No. [illegible]

Legal Land Owner [illegible] Address

Operator [illegible] Address White Sulphur

Water is delivered by:

Federal Project Pres. Pot.

Ditch Company Pres. Pot.

Irrigation District Pres. Pot.

Private System [illegible] Pres. [illegible] Pot.

Totals

Flood Pump Reservoir Gravity ✓

Size and Capacity, Pump, etc.

Original Appropriator, Company App. No.

Original Appropriator, Private App. No. 7231 26071

Is the system an extension of another system? Yes No ✓

Is all land irrigated from one system? Yes [illegible] No

(If No, show break down on map)

Source of Water [illegible]

Acres Irrigated 19[illegible]

Potential Acres Seeped

Explain

Condition of System [illegible]

Adequate Supply — Yes No

Explain

Topography [illegible]

Information From [illegible]

Remarks



(On [illegible])

Branch of Trap Creek
Brown bank on west line between Sec.
1 and 12 - Township - Range 5 E
Extend westward a little out in
N.W. N.E. ¼, Sec. 12
Stepanoff said he was to put back
in the fence.

Form WR-B
Reporter 20168 2M 12-49

Twp. 15N Rge. 5E
Twp. ____ Rge. ____
Twp. ____ Rge. ____

STATE OF MONTANA

State Engineer's Office

WATER RESOURCES SURVEY

FARM MAP

County Meagher
Code No. 12

Name of Land Owner U.S. Address
Name of Operator Stoyanoff Sam Address White Sulphur
Legal Description

Irrigated Land | Non-Irrigated Land | Potential Land Under Existing Facilities

North

Code No. 12P System [illegible] Source of Water Remainder of Lake Co
Basin [illegible] Present Potential 2.0 Maximum 2.0 R F P G S

Code No. System Source of Water
Basin Present Potential Maximum R F P G S

Code No. System Source of Water
Basin Present Potential Maximum R F P G S

Code No. System Source of Water
Basin Present Potential Maximum R F P G S

If under Ditch Company, Irrigation District, or Government Project, state the number of shares or inches, acre feet, as the case may be in said system

NOTE: R—Denotes Regular Irrigation. F—Flood Irrigation. P—Water diverted by means of pumping. G—Water diverted by gravity. S—Stored Water.

Information from Date

Spring Creek or Ray Creek.
Ditch out of SW 1/4, Sec. 14 - ditch has not been in use for several years.
Potential land in Sec. 22 & 23.
Effie Bonesteele filed App. No. 1935 date filed 6/22/06 for MI 200
Mrs. Shannon said a filing was made by Harry Bonesteele - 1897 date -
And claimed had been in use ~~continuously~~ Continuously

Form Checked

FORM F-1 REPORTER 1M 3-49 17380

STATE OF MONTANA

State Engineer's Office

WATER RESOURCES SURVEY

By Dave & Joe

Area Indian Creek

Date 8/4/49

Code No.

County Meagher

T. 13 N R. 5 E Sec. 15, 22

Photo No. 15A-28, 30

Legal Land Owner Shannon, Angeline Address White Sulphur

Operator Same Address " "

Water is delivered by:

Federal Project Pres. Pot.

Ditch Company Pres. Pot.

Irrigation District Pres. Pot.

Private System Gravity ditches Pres. Pot.

Totals

Flood ✓ Pump Reservoir Gravity ✓

Size and Capacity, Pump, etc.

Original Appropriator, Company App. No.

Original Appropriator, Private App. No.

Is the system an extension of another system? Yes No

Is all land irrigated from one system? Yes No

(If No, show break down on map)

Source of Water Murray Creek

Acres Irrigated 1949

Potential Acres Seeped

Explain

Condition of System Good

Adequate Supply..... Yes ✓ No

Explain Depends on Season

Topography Creek bottom

Information From

Remarks

See master form.

Form Checked

FORM F-1 REPORTER 1M 3-49 17380

STATE OF MONTANA

State Engineer's Office

WATER RESOURCES SURVEY

By Dave & Joe

Area Indian Creek

Date 8/4/49

Code No.

County Meagher

T. 13 N R. 5 E Sec. 32

Photo No. 15A-29-30

Legal Land Owner Shannon, Angeline Address White Sulphur

Operator Same Address " "

Water is delivered by:

Federal Project Pres. Pot.

Ditch Company Pres. Pot.

Irrigation District Pres. Pot.

Private System Gravity ditch Pres. Pot.

Totals

Flood Pump Reservoir Gravity ✓

Size and Capacity, Pump, etc.

Original Appropriator, Company App. No.

Original Appropriator, Private App. No.

Is the system an extension of another system? Yes No

Is all land irrigated from one system? Yes No

(If No, show break down on map)

Source of Water Eagle Creek

Acres Irrigated 1949 Approx. 10 acres

Potential Acres Seeped

Explain

Condition of System good

Adequate Supply..... Yes ✓ No

Explain Most years

Topography Creek bottom

Information From

Remarks

See master form

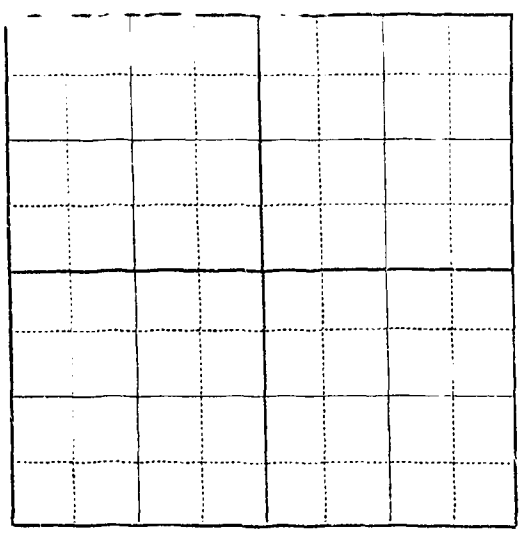

FORM D-1
REPORTER INC. - 43 17379

STATE OF MONTANA

State Engineer's Office

WATER RESOURCES SURVEY

Township [illegible] Range [illegible] County [illegible]

6	5	4	3	2	1
7	8	9	10	11	12
18	17	16	15	14	13
19	20	21	22	23	24
30	29	28	27	26	25
31	32	33	34	35	36

Township [illegible] Range [illegible]

Township 13 N Range 5 E County Murphy

Parcel Number	Name of Owner	Address
16A-17A	Shannon, Angeline	White Sulphur
20A-21A-22B		
28B-29A-30A		
31A-32A		

Form WR-B
Reporter 17362 1M-2-49

Twp. Rge.
Twp. Rge.
Twp. Rge.

STATE OF MONTANA

State Engineer's Office

WATER RESOURCES SURVEY

FARM MAP

County
Code No.

Name of Land Owner..... Address.....
Name of Operator..... Address.....
Legal Description.....

Irrigated Land Non-Irrigated Land Potential Land Under Existing Facilities

North

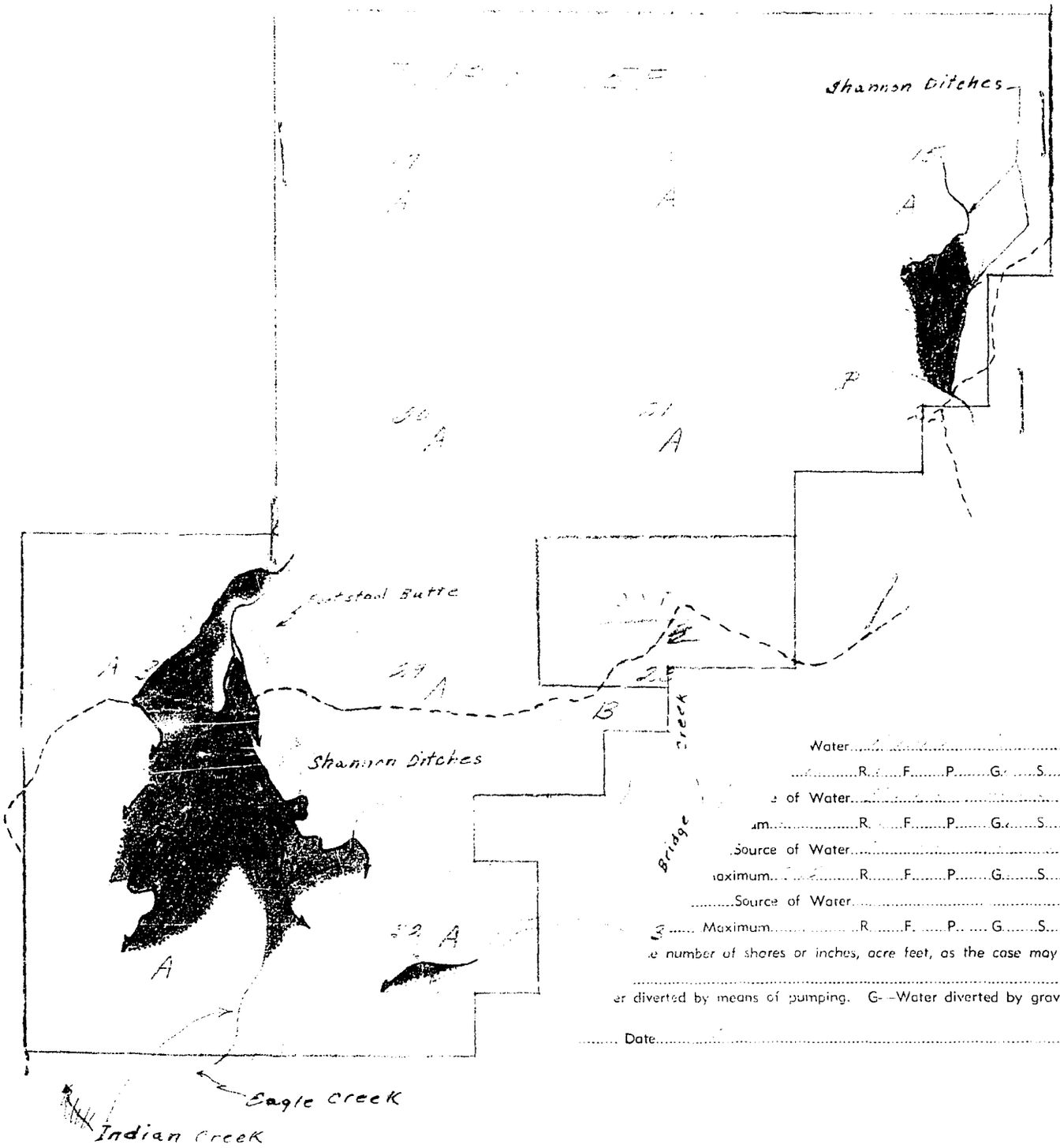

Water.....
.....R.....F.....P.....G.....S.....
e of Water.....
am.....R.....F.....P.....G.....S.....
Source of Water.....
aximum.....R.....F.....P.....G.....S.....
.....Source of Water.....
..... Maximum.....R.....F.....P.....G.....S.....
e number of shares or inches, acre feet, as the case may be
.....
er diverted by means of pumping. G--Water diverted by gravity.
..... Date.....

Form WR-B
Reporter 17362 1M-2-49

Twp ..... Rge.....
Twp. ..... Rge. .....
Twp ..... Rge. .....

STATE OF MONTANA

State Engineer's Office

WATER RESOURCES SURVEY

FARM MAP

County.....
Code No.....

Name of Land Owner..... Address.....
Name of Operator..... Address.....
Legal Description.....

Irrigated Land Non-Irrigated Land Potential Land Under Existing Facilities

North



Code No..... System..... Source of Water.....
Basin..... Present..... Potential..... Maximum..... R..... F..... P..... G..... S.....
Code No..... System..... Source of Water.....
Basin..... Present..... Potential..... Maximum..... R..... F..... P..... G..... S.....
Code No..... System..... Source of Water.....
Basin..... Present..... Potential..... Maximum..... R..... F..... P..... G..... S.....
Code No..... System..... Source of Water.....
Basin..... Present..... Potential..... Maximum..... R..... F..... P..... G..... S.....

If under Ditch Company, Irrigation District, or Government Project, state the number of shares or inches, acre feet, as the case may be in said sysem.....

NOTE: R—Denotes Regular Irrigation. F—Flood Irrigation. P—Water diverted by means of pumping. G—Water diverted by gravity. S—Stored Water.

Information from ..... Date.....

Farm Checked

FORM F-1 REPORTER IM 3-49 17380

STATE OF MONTANA

State Engineer's Office

WATER RESOURCES SURVEY

By Dave & Joe

Code No.

Area Eagle Creek Park.

County Meagher

T. 13N R. 5E Sec. 2, 11

Date 8/24/49

Photo No. 15A-28

Legal Land Owner Stoyanoff, Sam Address White Sulphur

Operator Anders Gabriels Address " "

Water is delivered by:

Federal Project Pres. Pot.

Ditch Company Pres. Pot.

Irrigation District Pres. Pot.

Private System Gravity ditches Pres. None Pot.

Totals

Flood ✓ Pump Reservoir Gravity —

Size and Capacity, Pump, etc.

Original Appropriator, Company App. No.

Original Appropriator, Private App. No. 794-800-801

Is the system an extension of another system? Yes No

Is all land irrigated from one system? Yes No

(If No, show break down on map)

Source of Water Eagle Creek

Acres Irrigated 1947, None

Potential Acres Seeped

Explain

Condition of System Not in use for many years.

Adequate Supply..... Yes No

Explain When water is avable.

Topography Mountain Parks

Information From Stoyanoff Sam

Remarks Has intention of puting these old ditches back in use. For grass meadows.



FORM 5-1—REPORTER PRTG.—1M 7-50—22122

STATE OF MONTANA

STATE ENGINEER'S OFFICE

WATER RESOURCES SURVEY

Township 12 N Range 1 East County Musselshell

6	5	4	3	2	1
7	8	9	10	11	12
18	17	16	15	14	13
19	20	21	22	23	24
30	29	28	27	26	25
31	32	33	34	35	36

Stayanoff Sam

Township 12 N Range 1 E

Township 13 North Range 5 East County Meagher

Parcel Number	Name of Owner	Address
	State of Iowa	White Sulphur

Form WR-B
Reporter 20108 2M 12-40

Twp. [illegible] Rge. [illegible]
Twp. _____ Rge. _____
Twp. _____ Rge. _____

STATE OF MONTANA

State Engineer's Office

WATER RESOURCES SURVEY

FARM MAP

County [illegible]
Code No. _____
[illegible]

Name of Land Owner [illegible] Address [illegible]
Name of Operator [illegible] Address [illegible]
Legal Description [illegible]

☐ Irrigated Land ☐ Non-Irrigated Land ☐ Potential Land Under Existing Facilities

North

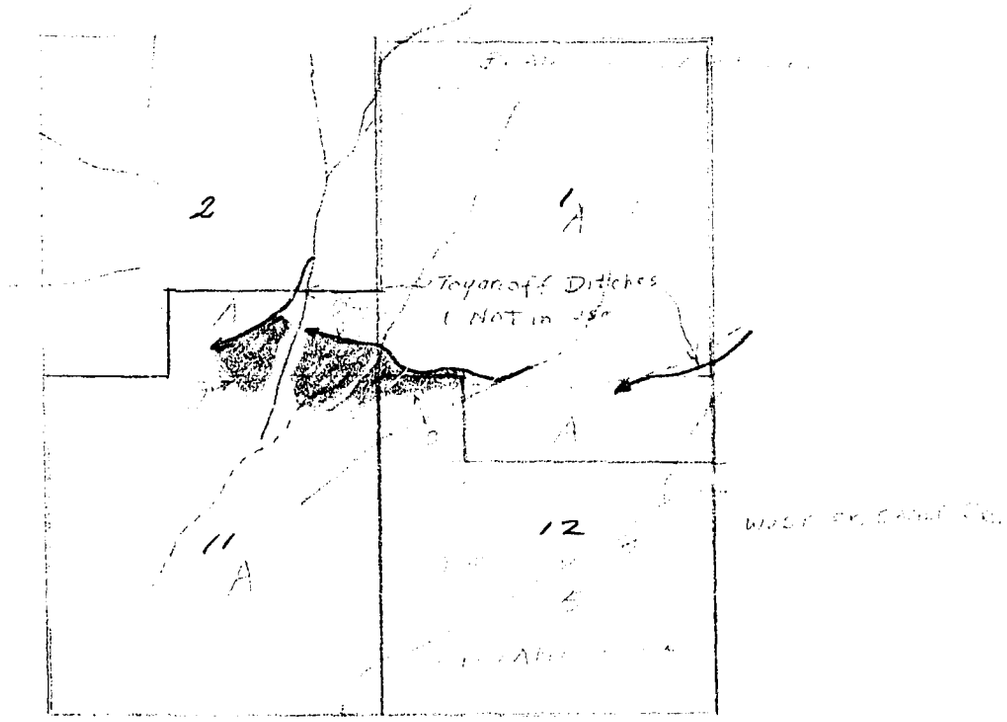

Code No. [illegible] System [illegible] Source of Water [illegible]
Basin [illegible] Present 0 Potential [illegible] Maximum [illegible] R ✓ F ____ P ____ G ✓ S ____

Code No. ____ System ____ Source of Water ____
Basin ____ Present ____ Potential ____ Maximum ____ R ____ F ____ P ____ G ____ S ____

Code No. ____ System ____ Source of Water ____
Basin ____ Present ____ Potential ____ Maximum ____ R ____ F ____ P ____ G ____ S ____

Code No. ____ System ____ Source of Water ____
Basin ____ Present ____ Potential ____ Maximum ____ R ____ F ____ P ____ G ____ S ____

If under Ditch Company, Irrigation District, or Government Project, state the number of shares or inches, acre feet, as the case may be in said system ____

NOTE: R—Denotes Regular Irrigation. F—Flood Irrigation. P—Water diverted by means of pumping. G—Water diverted by gravity. S—Stored Water.

Information from ____ Date ____

Eagle Creek Ranch - Buckingham -
Leased by - Charles Micheal

(Murray Creek)

Filing made by Johnston, John F. - Date filed 6/15/00 - No. inches 80 - In Sec. 26 - Twp. 13N - R. 5E - Sec. owned by Buckingham App. 1412

(Eagle Creek.)

Note On part of this App. No. 788, 789 our records show unsurveyed - Filings by Bright, Charles and Clark, John D. Filed in Dec. 31, 89 - MI - 160 - For each diversion one on each side of creek.

These filings must be in Sec. 26 - T. 13N - R5E.

Buckingham's ranch house sets on old Bright Place.

(Bridge Creek)

Filing made by Smith, John - Date 9/16/99 No. inches 320 - In. Sec. 28 - Twp 13N - Rge 5E App 337.

Also (Spring) App. No. 2138 - Sec. 28. date filed 5/9/03 -

(Park Creek.)

Filing made by Smith, John - App. No. 1609 Date Filed - 6/14/89 - No. inches 160 In Sec. 34 - Twp. 13N - R. 5E.

Also - Filing made by Murray, Wm. C. - App. No. 1608 date filed 9/30/03 - MI - 250 In Sec. 26, Twp. 13N - Rge. 5E.

Filed by - East J. W. - App. 1607 - Sec. 22. Date filed - 7/9/10 - MI. 160

Continued

Farm Checked

FORM F-1 REPORTER IM 3-49 17380

STATE OF MONTANA

State Engineer's Office

WATER RESOURCES SURVEY

By Dave & Joe

Area Eagle Creek

Date 7/14/49

Code No.

County Meagher

T. 13 N R. 5 E Sec.

Photo No.

Legal Land Owner Walter Buckingham Address

Operator Charles Michael Address

Water is delivered by:

Federal Project Pres. Pot.

Ditch Company Pres. Pot.

Irrigation District Pres. Pot.

Private System Pres. Pot.

Totals

Flood Pump Reservoir Gravity

Size and Capacity, Pump, etc.

Original Appropriator, Company App. No.

Original Appropriator, Private App. No.

Is the system an extension of another system? Yes No

Is all land irrigated from one system? Yes No

(If No, show break down on map)

Source of Water

Acres Irrigated 19,

Potential Acres Seeped

Explain

Condition of System

Adequate Supply..... Yes No

Explain

Topography

Information From

Remarks See other side for additional infor.

(Eagle Creek Cont'd.)
Filing by Penwell, Edna W. - App. 797
Date filed 11/2/06, Sec. 34, Twp. 13N-Rge 5E.
MI - 100

(Norris Creek) Johnston, John F. - ~~X~~ App 1584
Date filed 6/15/00 - MI - 80 - Sec. 26 -
Twp. 13N-Rge 5E.

Farm Checked

FORM F-1 REPORTER 1M 3-49 17380

STATE OF MONTANA

State Engineer's Office

WATER RESOURCES SURVEY

By Dave & Joe

Area Eagle Creek

Date 7/14/49

Code No. 26A, 27A, 34A, 23A

County Meagher

T. 13 N R. 5 E Sec. 23, 26, 27, 34 (12 N - R. 3 E)

Photo No. MA-15A-29

Legal Land Owner Buckingham, Walter E. Address White Sulphur

Operator Charles Michael Address " "

Water is delivered by:

Federal Project _____ Pres. _____ Pot. _____

Ditch Company _____ Pres. _____ Pot. _____

Irrigation District _____ Pres. _____ Pot. _____

Private System Gravity ditches Pres. Pl. Pot. _____

Totals _____

Flood _____ Pump _____ Reservoir _____ Gravity ✓

Size and Capacity, Pump, etc. _____

Original Appropriator, Company _____ App. No. _____

Original Appropriator, Private See attached forms App. No. _____

Is the system an extension of another system? Yes _____ No _____

Is all land irrigated from one system? Yes _____ No _____

(If No, show break down on map)

Source of Water Eagle Creek, Murray Creek

Acres Irrigated 1949

Potential Acres _____ Seeped _____

Explain _____

Condition of System Good

Adequate Supply..... Yes ✓ No _____

Explain Most years.

Topography Creek Bottoms & Terraces

Information From _____

Remarks See other side

FORM D-1
REPORTER 1M 3-42 17379

STATE OF MONTANA

State Engineer's Office

WATER RESOURCES SURVEY

Township 13 N. Range 2 E. County [illegible]

6	5	4	3	2	1
7	8	9	10	11	12
18	17	16	15	14	13
19	20	21	22	23	24
30	29	28	27	26	25
31	32	33	34	35	36

Township 13 N. Range 2 E.

Township 12 N Range 5 E County Meagher

Parcel Number	Name of Owner	Address
22A-23A-25A	Buckingham, Walter E	White Sulphur
26A-27A-28A		
33A-34A-35A		

Form WR-B
Reporter 17362 1M-2-19

Twp. Rge.
Twp. Rge.
Twp. Rge.

STATE OF MONTANA

State Engineer's Office

WATER RESOURCES SURVEY

FARM MAP

County
Code No.

Name of Land Owner ..... Address .....
Name of Operator ..... Address .....
Legal Description .....

Irrigated Land Non-Irrigated Land Potential Land Under Existing Facilities

North



Code No. ..... System ..... Source of Water .....
Basin ..... Present ..... Potential ..... Maximum ..... R. ..... F. ..... P. ..... G. ..... S. .....
Code No. ..... System ..... Source of Water .....
Basin ..... Present ..... Potential ..... Maximum ..... R. ..... F. ..... P. ..... G. ..... S. .....
Code No. ..... System ..... Source of Water .....
Basin ..... Present ..... Potential ..... Maximum ..... R. ..... F. ..... P. ..... G. ..... S. .....
Code No. ..... System ..... Source of Water .....
Basin ..... Present ..... Potential ..... Maximum ..... R. ..... F. ..... P. ..... G. ..... S. .....

If under Ditch Company, Irrigation District, or Government Project, state the number of shares or inches, acre feet, as the case may be in said system. .....

NOTE: R—Denotes Regular Irrigation. F—Flood Irrigation. P—Water diverted by means of pumping. G—Water diverted by gravity. S—Stored Water.

Information from ..... Date .....

Form WR-B
Reporter 17362

Twp. Rge.
Twp. Rge.
Twp. Rge.

STATE OF MONTANA

State Engineer's Office

WATER RESOURCES SURVEY

FARM MAP

County
Code No.

Name of Land Owner .... Address ....
Name of Operator .... Address ....
Legal Description ....

Irrigated Land   Non-Irrigated Land   Potential Land Under Existing Facilities

North

Code No. .... System ....
Basin .... Present .... Potential .... Maximum .... R ..... F ..... P ..... G ..... S .....
Code No. .... System .... Source of Water ....
Basin .... Present .... Potential .... Maximum .... R ..... F ..... P ..... G ..... S .....
Code No. .... System .... Source of Water ....
Basin .... Present .... Potential .... Maximum .... R ..... F ..... P ..... G ..... S .....

If under Ditch Company, Irrigation District, or Government Project, state the number of shares or inches, acre feet, as the case may be in said system. ....

NOTE: R—Denotes Regular Irrigation. F—Flood Irrigation. P—Water diverted by means of pumping. G—Water diverted by gravity. S—Stored Water.

Information from .... Date ....

Eagle Creek. T. 13N-R. 5E

Ditch out of SE¼, Sec. 23 - irr. land in 26, 27, 34

Ditch out of NE¼, Sec. 23 - irr. land in 23 & 26.

E. Fork Eagle Cr.

Two ditches heads in NE¼, Sec. 26 - irr. land sec. 26.

Murray Creek.

Short ditch heads NW¼, Sec. 26 - irr. land sec. 26.

Another ditch heads NW¼, SW¼, Sec. 26 - irr. land sec. 26, 27, 34.

Kick up ditch heads NW¼, NE¼, Sec. 34 irr. land in 34.

Eagle Creek.

North & South ditches heads in NE¼, sec. 34

Has intension to build reservoir - in E. Fork of Eagle Creek, to supplement his water supply.

Farm Checked

By Dave, Joe, Hans & Bob.

Area Indian Creek

Date 8/4/49

FORM F-1 REPORTER 1M 3-49 17380

Code No. 15A-16A-17A-20A-21A-22B 28B-29A-30A-31A-32A

STATE OF MONTANA
State Engineer's Office
WATER RESOURCES SURVEY

County Meagher

T. 13 N R. 5 E Sec. 29,30,31,32

Photo No. 15A-29-30

Legal Land Owner Shannon, Angeline Address White Sulphur

Operator Same Address " "

Water is delivered by:

Federal Project _____ Pres. _____ Pot. _____

Ditch Company _____ Pres. _____ Pot. _____

Irrigation District _____ Pres. _____ Pot. _____

Private System Gravity Ditches Pres. Plu. Pot. Plu.

Totals _____

Flood _____ Pump _____ Reservoir _____ Gravity ✓

Size and Capacity, Pump, etc. _____

~~Original Appropriator, Company~~ Angeline Shannon App. No. 336, 799

~~Harry Bonesteele~~ — ~~No Record~~

Original Appropriator, Private Effie Bonesteele App. No. 1935-1936

Is the system an extension of another system? Yes _____ No _____

Is all land irrigated from one system? Yes _____ No. _____

(If No, show break down on map)

Source of Water Indian Creek, Eagle Creek, Spring Cr., ~~Ray Cr.~~

Acres Irrigated 1949

Potential Acres _____ Seeped _____

Explain _____

Condition of System good

Adequate Supply..... Yes ✓ No _____

Explain This year not enough water. most years Supply Adequate.

Topography Slope & Creek Bottoms.

Information From Angeline Shannon

Remarks Harry Bonesteele - filed on Ray Cr. Trib. of Spring Creek, in 1897 - used continuously since then.

Twp. 13N - Rge 5E

Bridge Creek.
Two old ditches not in use almost ~~obliterated~~ obliterated
for land in T. 13N - R. 5E - Sec. 28 & ~~32~~.
App. 336 filed by Angeline Shannon —
date filed 3/16/97 for MI 160.
Indian Creek.
Has Three ditches on West side of creek.
High ditch - Heads in NE¼, Sec. 29 - irrigates
land in Sec. 30.
Middle ditch - Heads about quarter mile
above Shannon house. irrigates land in
Sec. 30 & 31.
Low ditch heads at corral and irrigates
lands in Sec. 30 & 31.
Have Three ditches out of east side of Cr.
One ditch heads SE¼, ~~S~~W¼, Sec. 30 - land in 30.
Two ditch heads near corral - irr. land in Sec. 30, 31, 32
Three ditch heads near corral - irr. land in Sec. 30, 31, 32
App. No. 1161, 1162, 1163, 1164 - D 76 & 77

Eagle Creek.
One short ditch in Sec. 32 irrigates about 10 ac.
filed by Mrs. Angie Shannon - App. No. 799
for MI 200 date filed 3/16/97.
Murray Creek.
Two ditches - One ditch takes out SE¼, Sec. 16
irrigates land in Sec. 15 & 22.
Small ditch in NE¼, Sec 22 - irr. land in Sec. 22.
→ D-104
App. date - 5/26/89 - for 120 MI.

Farm Checked

FORM F-1 REPORTER 1M 3-49 17380

STATE OF MONTANA

State Engineer's Office

WATER RESOURCES SURVEY

By Dave & Joe

Area Indian Creek

Date 8/4/49

Code No. 22A-23A

County Meagher

T. 13N R. 4E Sec. 22, 23

Photo No. 15A-92

Legal Land Owner Shannon (Con't) Address White Sulphur

Operator Angeline Shannon Address " "

Water is delivered by:

Federal Project _____ Pres. _____ Pot. _____

Ditch Company _____ Pres. _____ Pot. _____

Irrigation District _____ Pres. _____ Pot. _____

Private System Shannon Ditch Pres. 0 Pot. _____

Totals _____

Flood _____ Pump _____ Reservoir _____ Gravity ✓

Size and Capacity, Pump, etc. _____

Original Appropriator, Company _____ App. No. _____

Original Appropriator, Private _____ App. No. _____

Is the system an extension of another system? Yes _____ No _____

Is all land irrigated from one system? Yes _____ No _____

(If No, show break down on map)

Source of Water Spring Cr, Ray Cr.

Acres Irrigated 1949 None

Potential Acres _____ Seeped _____

Explain _____

Condition of System Ditch needs cleaning (Not in use '49)

Adequate Supply..... Yes _____ No _____

Explain _____

Topography _____

Information From _____

Remarks See reverse side.

T13N - R4E

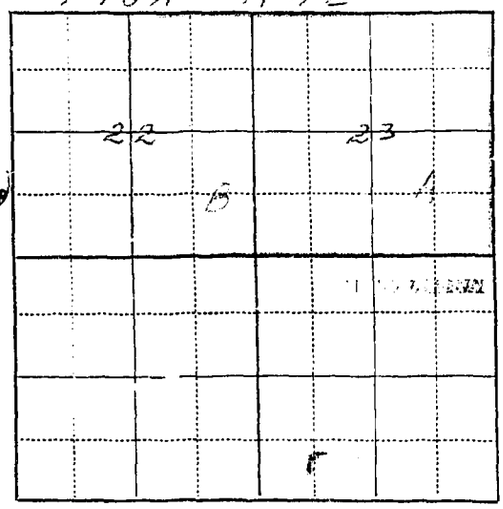

Form WR-B
Reporter 17362 1M

Twp. [illegible] Rge. [illegible]
Twp. [illegible] Rge. [illegible]
Twp. [illegible] Rge. [illegible]

STATE OF MONTANA

State Engineer's Office

WATER RESOURCES SURVEY

FARM MAP

County [illegible]
Code No. 30 A

Name of Land Owner [illegible] Address [illegible]
Name of Operator [illegible] Address [illegible]
Legal Description [illegible]

Irrigated Land | Non-Irrigated Land | Potential Land Under Existing Facilities

North

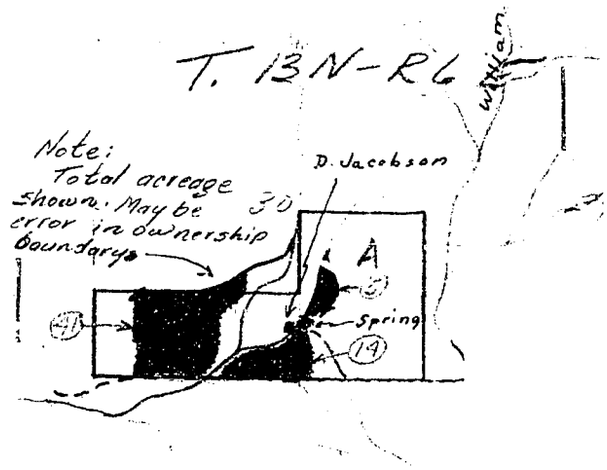

Code No. [illegible] System [illegible] Source of Water [illegible] Trib. to Jacks Creek
Basin [illegible] Present [illegible] Potential [illegible] Maximum [illegible] R ✓ F ✓ P ✓ G ✓ S

Code No. [illegible] System [illegible] Source of Water [illegible]
Basin [illegible] Present [illegible] Potential [illegible] Maximum [illegible] R F P G S

Code No. [illegible] System [illegible] Source of Water [illegible]
Basin [illegible] Present [illegible] Potential [illegible] Maximum [illegible] R F P G S

Code No. [illegible] System [illegible] Source of Water [illegible]
Basin [illegible] Present [illegible] Potential [illegible] Maximum [illegible] R F P G S

If under Ditch Company, Irrigation District, or Government Project, state the number of shares or inches, acre feet, as the case may be in said sysem [illegible]

NOTE: R—Denotes Regular Irrigation. F—Flood Irrigation. P—Water diverted by means of pumping. G—Water diverted by gravity. S—Stored Water.

Information from [illegible] Date [illegible]

Farm Checked

By Dave & Joe

Area Cabin Creek

Date 8/25/49

FORM F-1 REPORTER 1M 3-49 17380

STATE OF MONTANA

State Engineer's Office

WATER RESOURCES SURVEY

Code No. 320

County Meagher

T. 13N R. 6E Sec. 32
12N - 5E, Sec 10.

Photo No. 14 A-213

Legal Land Owner Mc Guire, ~~Geo.~~ Clarissa Address White Sulphur

Operator ~~Same~~ Geo. Mc Guire Address " "

Water is delivered by:

Federal Project _____ Pres. _____ Pot. _____

Ditch Company _____ Pres. _____ Pot. _____

Irrigation District _____ Pres. _____ Pot. _____

Private System Gravity Ditches _____ Pres. 240 Pot. Pli.

_____ Totals _____

Flood _____ Pump _____ Reservoir _____ Gravity ✓

Size and Capacity, Pump, etc. _____

Original Appropriator, ~~Company~~ Mc Guire, Geo & Clarissa App. No. 2818, 2824, 2811

Original Appropriator, Private Kenevan, Sarah App. No. 1629, 1628
Jones, William — 373

Is the system an extension of another system? Yes _____ No _____

Is all land irrigated from one system? Yes _____ No _____

(If No, show break down on map)

Source of Water Williams Creek, Cabin Creek, Pole Creek.

Acres Irrigated 1949, 240

Potential Acres _____ Seeped _____

Explain _____

Condition of System good

Adequate Supply..... Yes ✓ No. _____

Explain Most years

Topography _____

Information From George McGuire

Remarks See atached form for Cabin Cr. and Pole.



Tributairies of Sheep Cr. - Filing by John F. Kenevan
date filed 6/5/02 - App. No. 1628 - Williams Gulch - 200 - Pole Cr. 500 - Cabin Gulch 300

Cabin Creek.
Filing by Jones, William App. No. 373 - date filed 7/23/08 - For MI 300
Filing by Mc Guire, Geo. App. No. 2811 - date filed 6/6/44 - (Flood) 300

Pole Creek.
Filing by Kenevan, Sarah App. No. 1629 date filed 4/4/10 - for MI 1000
Filing by Mc Guire, Geo. and Clarissa App. No. 2818 date filed 6/6/44 (flood) 200

Williams Creek.
Filing by Mc Guire, Geo. & Clarissa - App. No. 2814 date filed - 6/6/44 (flood) 300
Two Ditches on east and west sides, They head in SW¼ Sec 29. Irrigates land in Sec. 32 west of Pole Cr.
West side ditch spills into coulee - Than picked up by ditch - Continuation of west side ditch
Note → Proposed ditch (Sheep Creek)
A filing by: McGuire, Geo. out of Sheep Cr. App. No. 1778 - date filed 12/14/36 - MI 100 - for land sec. 10 T. 12N. R. 5E - Never took out ditch, but has intension of ditching for use.

Farm Checked

FORM F-1 REPORTER 1M 3-49 17380

STATE OF MONTANA

State Engineer's Office

WATER RESOURCES SURVEY

By Dave & Joe

Area Cabin Creek

Date 8/25/49

Code No. 32 B, 33 A

County Meagher

T. 13N R. 6E Sec. 32, 33

Photo No. 14A-213

Legal Land Owner Mc Guire, Geo. Address White Sulphur

Operator Same Address " "

Water is delivered by:

Federal Project ____ Pres. ____ Pot. ____

Ditch Company ____ Pres. ____ Pot. ____

Irrigation District ____ Pres. ____ Pot. ____

Private System Gravity ditches Pres. ____ Pot. ____

Totals ____ ____

Flood ____ Pump ____ Reservoir ____ Gravity ✓

Size and Capacity, Pump, etc. ____

Original Appropriator, Company ____ App. No. ____

Original Appropriator, Private ____ App. No. ____

Is the system an extension of another system? Yes ____ No ____

Is all land irrigated from one system? Yes ____ No ____

(If No, show break down on map)

Source of Water Pole Creek, Cabin Creek

Acres Irrigated 1949 ____

Potential Acres ____ Seeped ____

Explain ____

Condition of System good

Adequate Supply..... Yes ✓ No ____

Explain Most years

Topography Slope & Creek bottom

Information From ____

Remarks ____

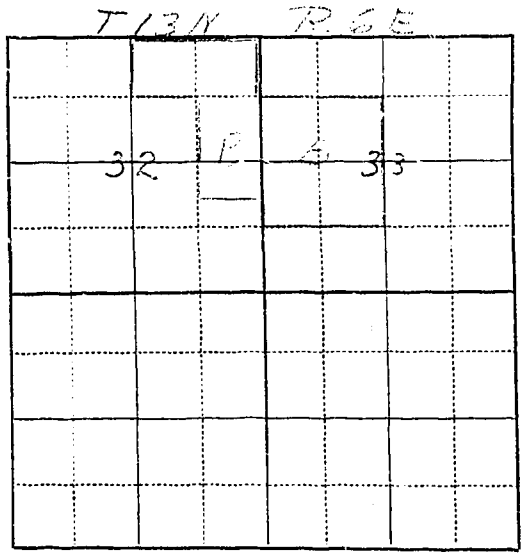

Pole Cr. and Cabin Cr.

Ditch out of pole cr. on west side in SE, SE ¼, Sec. 29 - Irrigates Hay land in Sec. 32.

Ditch out of about center of Sec. 32 - This ditch would pick up some water from a ditch out of Cabin.

Ditch out of Cabin cr. heads in NW ¼, Sec. 33. Irrigates land in Sec. 32 & 33. This ditch supplements water in Pole Cr.

Form WR-B
Reporter 17362 IN

Twp. Rge.
Twp. Rge.
Twp. Rge.

STATE OF MONTANA

State Engineer's Office

WATER RESOURCES SURVEY

FARM MAP

County
Code No.

Name of Land Owner ..... Address .....
Name of Operator ..... Address .....
Legal Description .....

Irrigated Land Non-Irrigated Land Potential Land Under Existing Facilities

North

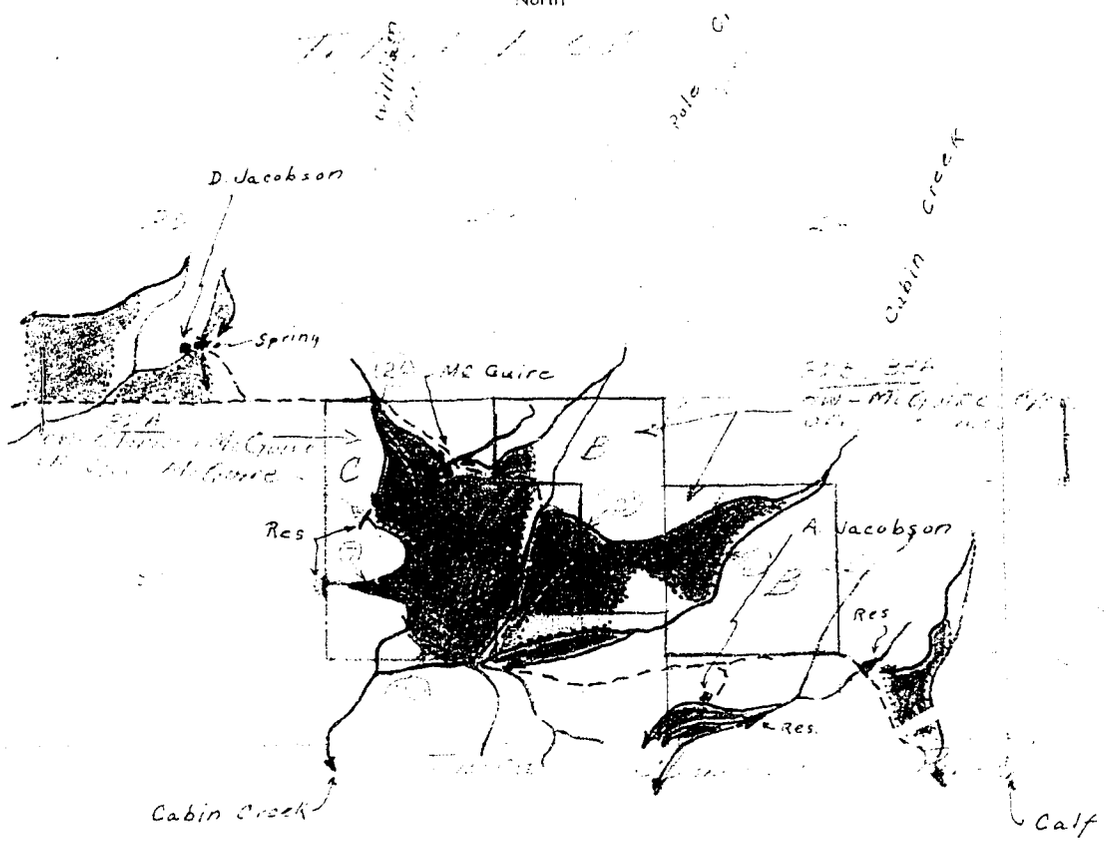

Code No. ..... System ..... Source of Water .....
Basin ..... Present ..... Potential ..... Maximum ..... R ..... F ..... P ..... G ..... S .....
Code No. ..... System ..... Source of Water .....
Basin ..... Present ..... Potential ..... Maximum ..... R ..... F ..... P ..... G ..... S .....
Code No. ..... System ..... Source of Water .....
Basin ..... Present ..... Potential ..... Maximum ..... R ..... F ..... P ..... G ..... S .....
Code No. ..... System ..... Source of Water .....
Basin ..... Present ..... Potential ..... Maximum ..... R ..... F ..... P ..... G ..... S .....

If under Ditch Company, Irrigation District, or Government Project, state the number of shares or inches, acre feet, as the case may be in said sysem .....

NOTE: R—Denotes Regular Irrigation. F—Flood Irrigation. P—Water diverted by means of pumping. G—Water diverted by gravity. S—Stored Water.

Information from ..... Date .....

Tow ship 13 North - Range 5 East

Code No.	Owner	Operator
3a, 5a, 9a	Hair Co.	
22a, 23a, 25a, 26a, 27a, 28a, 33a, 34a, 35a	Buckingham, Walter E.	Charles Michael
15a, 16a, 17a, 20a, 21a, 22b, 26b, 29a, 30a, 31a, 32a,	Shannon, Angeline	
1a, 2a, 11a	Stoyanoff, Sam	Anders Gabriels
12b	U.S.A.	Sam Stoyanoff

FORM D-1 - GAZETTE 1664-2M-1-47

STATE OF MONTANA

STATE ENGINEER'S OFFICE

WATER RESOURCES SURVEY

Township 15 North Range 5 East County Meagher

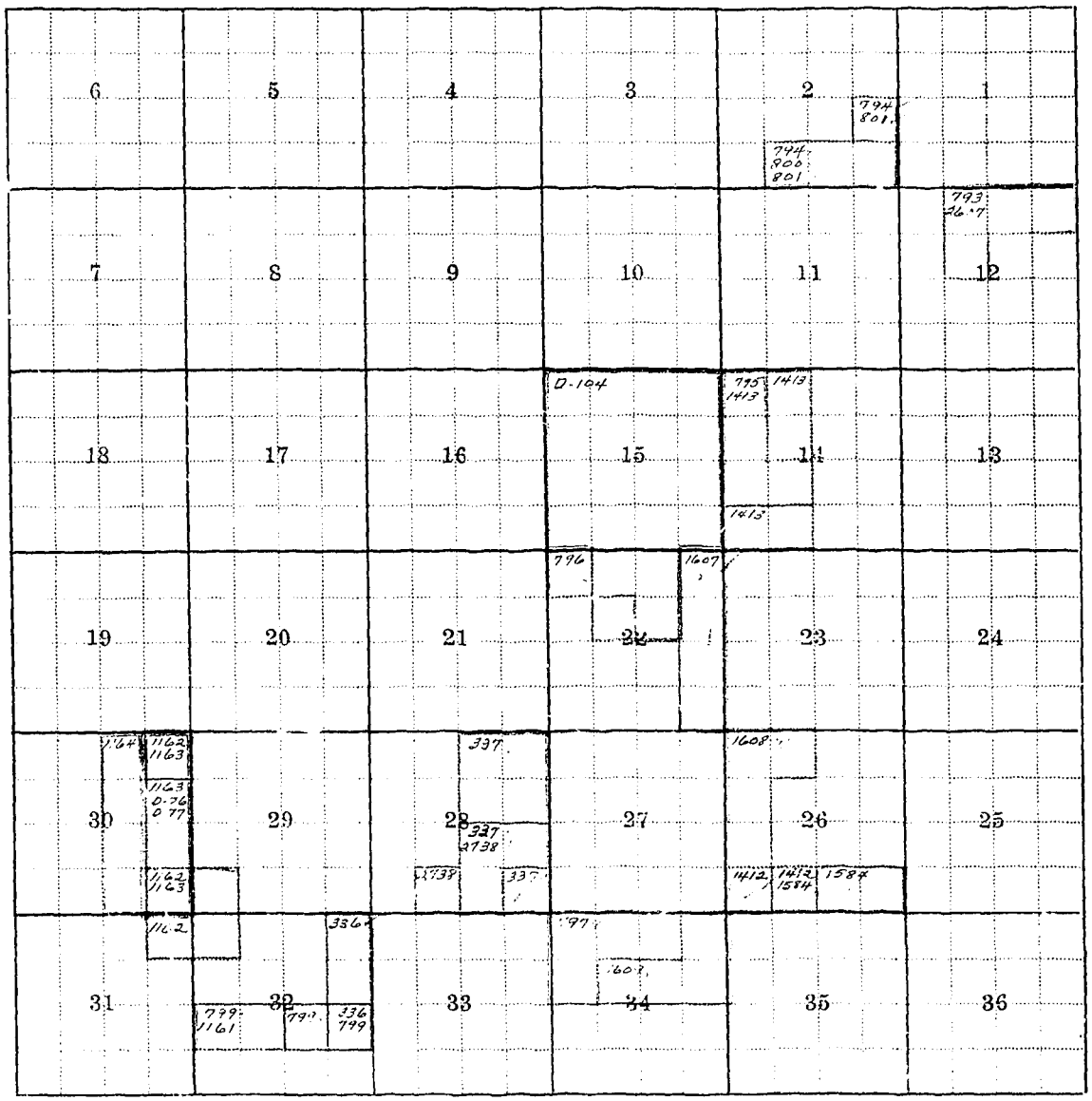

Township 15 North Range 5 East

Township 13 North, Range 5 East

No.	Name of Appropriator	Name of Stream	Date App.	Date Filed	M.I.
327					
336	Shannon, Mrs. Angie	Bridge Creek	3-16-97	3-16-97	160
337	Smith, John	Bridge Creek	11-20-98	9-16-99	320
793	Elfreen, E. L.	Eagle Creek	5-10-06	5-10-06	125
794	Kinnick, Chas. E.	Eagle Creek	3-17-00	3-31-00	160
795	Kinnick, Harmon	Eagle Creek	5-19-00	5-31-00	160
796	Kinnick, Wm. E.	Eagle Creek	3-17-00	3-19-00	160
797	Penwell, Edna W.	Eagle Creek	5-16-04	11-2-06	100
799	Shannon, Mrs. Angie	Eagle Creek	3-16-97	3-16-97	200
800	Woods, W. C.	Eagle Creek	4-23-06	4-25-06	100
801	Woods, W. C.	Eagle Creek	4-23-06	4-25-06	160
1161	Shannon, Angie	Indian Creek	5-10-01	6-15-01	150
1162	Shannon, John C.	Indian Creek	4-10-84	7-31-97	160
1163	Shannon, John C.	Indian Creek	4-20-98	5-26-98	160
1164	Shannon, Margaret	Indian Creek	5-16-00	4-25-02	150
1412	Johnston, John F.	Murray Creek	4-20-00	6-15-00	80
1413	Woods, Annie E.	Murray Creek	5-7-06	5-7-06	60
1584	Johnston, John F.	Norris Creek	4-20-00	6-15-00	80
1607	East, J. W.	Park Creek	7-9-10	7-9-10	100
1608	Murray, Wm. C.	Park Creek	6-5-93	9-30-03	250
1609	Smith, John	Park Creek	5-26-89	6-14-89	160
2607	Elfreen, L. A.	Unnamed Spring	5-10-06	5-10-06	75
2738	Smith, John	Unnamed Spring	5-10-00	5-9-03	40
D-76	Shannon, John	Indian Creek	-1884		150
D-77	Shannon, John	Indian Creek	4- -98		100
D-104	Shannon, John	Murray Creek	5-26-89		120

FORM F-1 - GAZETTE 1665-2M-1-47

Farm Checked

By

Area

Date

STATE OF MONTANA

STATE ENGINEER'S OFFICE

WATER RESOURCES SURVEY

Code No.

County

T. R. Sec.

Photo No.

Legal Land Owner Address

Operator Address

Water is delivered by:

Federal Project Pres. Pot.

Ditch Company Pres. Pot.

Irrigation District Pres. Pot.

Private System Pres. Pot.

Totals

Flood Pump Reservoir Gravity

Size and Capacity, Pump, etc.

Original Appropriat , Company App. No.

Original Appropriator, Private App. No.

Is the system an extension of another system? Yes No

Is all land irrigated from one system? Yes No

(If No, show break down on map)

Source of Water

Acres Irrigated 19

Potential Acres Seeped

Explain

Condition of System

Adequate Supply — Yes No

Explain

Topography

Information From

Remarks

13 N - 5 E

15A-28

FORM D-1—REPORTER PRTG.—1M 7-50—22122 STATE OF MONTANA

STATE ENGINEER'S OFFICE

WATER RESOURCES SURVEY

Township [illegible] Range [illegible] County

6	5 A	4	3 A	2	1
7	8	9 A	10	11	12
18	17	16	15	14	13
19	20	21	22	23	24
30	29	28	27	26	25
31	32	33	34	35	36

[illegible]

Township [illegible] Range [illegible]

Form Checked

By Dave & Joe

Area Eagle Creek

Date 7/14/49

STATE OF MONTANA

State Engineer's Office

WATER RESOURCES SURVEY

FORM F-1 REPORT IM 3-49 17380

Code No. 22A-23A-25A-26A-27A 28A-33A-34A-35A

County Meagher

T. 12 N - 8 E R. 13 N - 5 E Sec.

Photo No. MA-15A-29

Legal Land Owner Buckingham, Walter E Address White Sulphur

Operator Charles Michael Address " "

Water is delivered by:

Federal Project Pres. Pot.

Ditch Company Pres. Pot.

Irrigation District Pres. Pot.

Private System Gravity Ditches Pres. Pot.

Totals

Flood Pump Reservoir Gravity ✓

~~Size and Capacity, Pump, etc.~~ Smith, John 1609-337

~~Original Appropriator, Company~~ Murray, Wm. C. 1608

East, J.W. 1607

Original Appropriator, Private Perwell, Edna W. App. No. 797

Johnston, John F. App. No. 1412-1584

Bright Charles & Clark John D 788, 789

Is the system an extension of another system? Yes No

Is all land irrigated from one system? Yes No

(If No, show break down on map)

Source of Water N.Fk & E Fk Eagle Creek, Murray Creek, Bridge Cr, Park Cr. Norris Cr. and Spring

Acres Irrigated 19

Potential Acres Seeped

Explain

Condition of System

Adequate Supply Yes ✓ No

Explain Most years

Topography Bench and Creek bottoms.

Information From Walter E Buckingham

Remarks All water rights on these creeks shown, went with purchase of land - Buckingham.