FORM F-1 - GAZETTE 1869-2M-1-47

Farm Checked

By

Area

Date

STATE OF MONTANA

STATE ENGINEER'S OFFICE

WATER RESOURCES SURVEY

Code No. 14C, 22A, 23C, 27A, 34A

County Meagher

T. 9N R. 6E Sec.

Photo No. MA-14A-160, MA-14A-161

Legal Land Owner Bair, J.C Address

Operator Coburn, Tom Address

Water is delivered by:

Federal Project Pres. Pot.

Ditch Company Pres. Pot.

Irrigation District Pres. Pot.

Private System Pres. Pot.

Totals

Flood Pump Reservoir Gravity

Size and Capacity, Pump, etc.

Original Appropriator, Company App. No.

Original Appropriator, Private App. No.

Is the system an extension of another system? Yes No

Is all land irrigated from one system? Yes No

(If No, show break down on map)

Source of Water

Form filed

Acres Irrigated 19

Potential Acres Seeped

Explain

Condition of System

Adequate Supply Yes No

Explain

Topography

Information From

Remarks

Also 9N-8E

FORM D-1—REPORTER PRTG.—1M 7-50—22122 STATE OF MONTANA

STATE ENGINEER'S OFFICE

WATER RESOURCES SURVEY

Township_____ Range_____ County_____

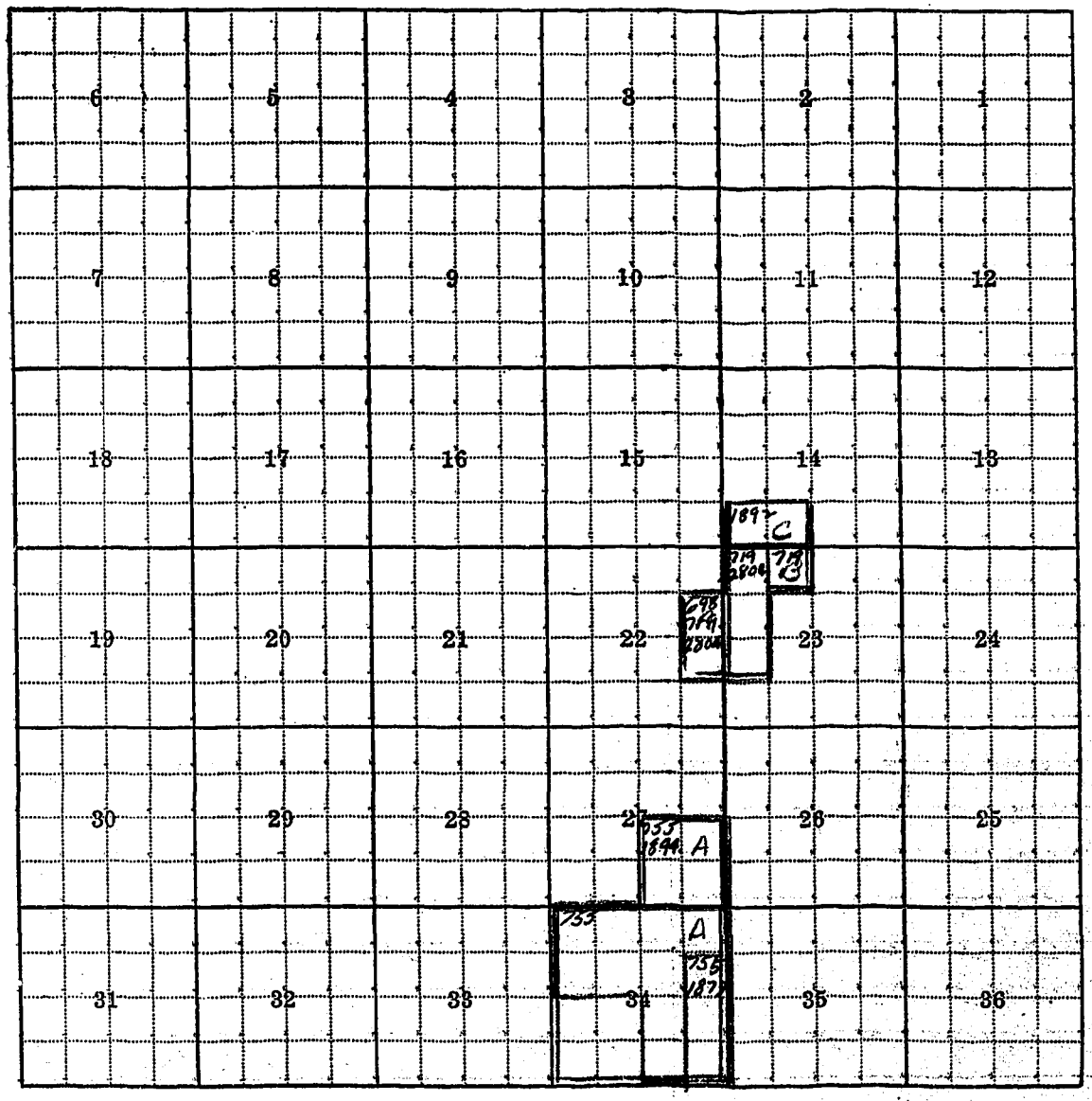

Township 9N Range 6E

Township_____ Range_____ County_____

Parcel Number	Name of Owner	Address			
698	Copper, T.G. Proctor, J.O.	Deep Creek	4-14-75	4-14-75	1500
719	Tipton, J.C.	Deep Creek	5-10-80	5-15-80	800
755	Ramspeck, H.J.	Dry Gulch	6-84	5-6-87	100
1877	Lewis, Jennie K.	Smith River So. FK	11-23-20	12-30-20	1000
1892	Proctor, I.O.	"	"	4-28-82	4-28-82	800
1894	Ramspeck, Katrina	"	" So FK	5-31-95	5-31-97	200
2804	Tipton, J.C.	Seepage	Waste	9-22-80	9-22-80	200

(43)

FORM F-1 - GAZETTE 1665-2M-1-47

Farm Checked

STATE OF MONTANA

STATE ENGINEER'S OFFICE

WATER RESOURCES SURVEY

Code No. 10A (10C state)

By Oravetz-Bille

County Meagher

Area White Sul Spgs.

T. 9 R. 6 Sec. 10

Date June 15-1950

Photo No. 14A-161

Legal Land Owner Mike Bergan Address White Sul Spgs

Operator Same Address

Water is delivered by:

Federal Project Pres. Pot.

Ditch Company Pres. Pot.

Irrigation District Pres. Pot.

Private System ✓ Pres. Pot.

Totals

Flood Pump Reservoir Gravity ✓

Size and Capacity, Pump, etc.

Original Appropriator, Company John B. Newberry - 4-1881 - 200 inc App. No.

Original Appropriator, Private 18th right App. No.

Is the system an extension of another system? Yes No ✓ Decree ← → D-146

Is all land irrigated from one system? Yes ✓ No

(If No, show break down on map)

Source of Water N. F. Smith River

Acres Irrigated 19

Potential Acres Seeped

Explain

Condition of System Good newly cleaned

Adequate Supply Yes ✓ No

Explain with Stored water

Topography River Bottom

Information From Mike Bergan

Remarks 100 A.F Dam Water

T. 9N-R. 6E

					10		
				C		A	
				State lease		Bergan owner	

Smith River

Bergen ditch diverts water from Smith River from the North Fork of the Smith River in the N.W.¼ of Sec. 13, T 9 N, R 6 E. and is about 2 miles long. In Sec. 11, water is spilled into a Coulee and again picked up in Sec. 10. The land irrigated is in the SE¼ of Sec 10. Some waste water is picked up in the Bergen Ditch from the Pingling ditch which spills it in Sec. 11. Also some waste water from coulee in Sec. 11.

Bergen buys 100 A.F. of stored water from the Smith River Water Users Assn.

D-116	Dougherty J.B.	Smith River	4-1881	200
1242	Brown, Sherry E.	Smith River	4-17-82	300
~~609~~	~~Rogers T.E. + Proctor T.O.~~	~~Deer Cr.~~	~~4-14-92~~	~~1500 MI~~

~~648~~	~~Cooper, T.G. + Proctor, J.O.~~	~~Deep Cr.~~	~~4-14-75~~	~~1500 MZ~~
1842	[illegible]	Smith River	4-17-82	300
D-1116	[illegible], J.B.	Smith River	4-1881	200

Form WR-B
Reporter 20168 2M 12-49

Twp.____ Rge.____
Twp.____ Rge.____
Twp.____ Rge.____

STATE OF MONTANA

State Engineer's Office

WATER RESOURCES SURVEY

FARM MAP

County____
Code No.____

Name of Land Owner.....Address.....
Name of Operator.....Address.....
Legal Description.....

Irrigated Land | Non-Irrigated Land | Potential Land Under Existing Facilities

North

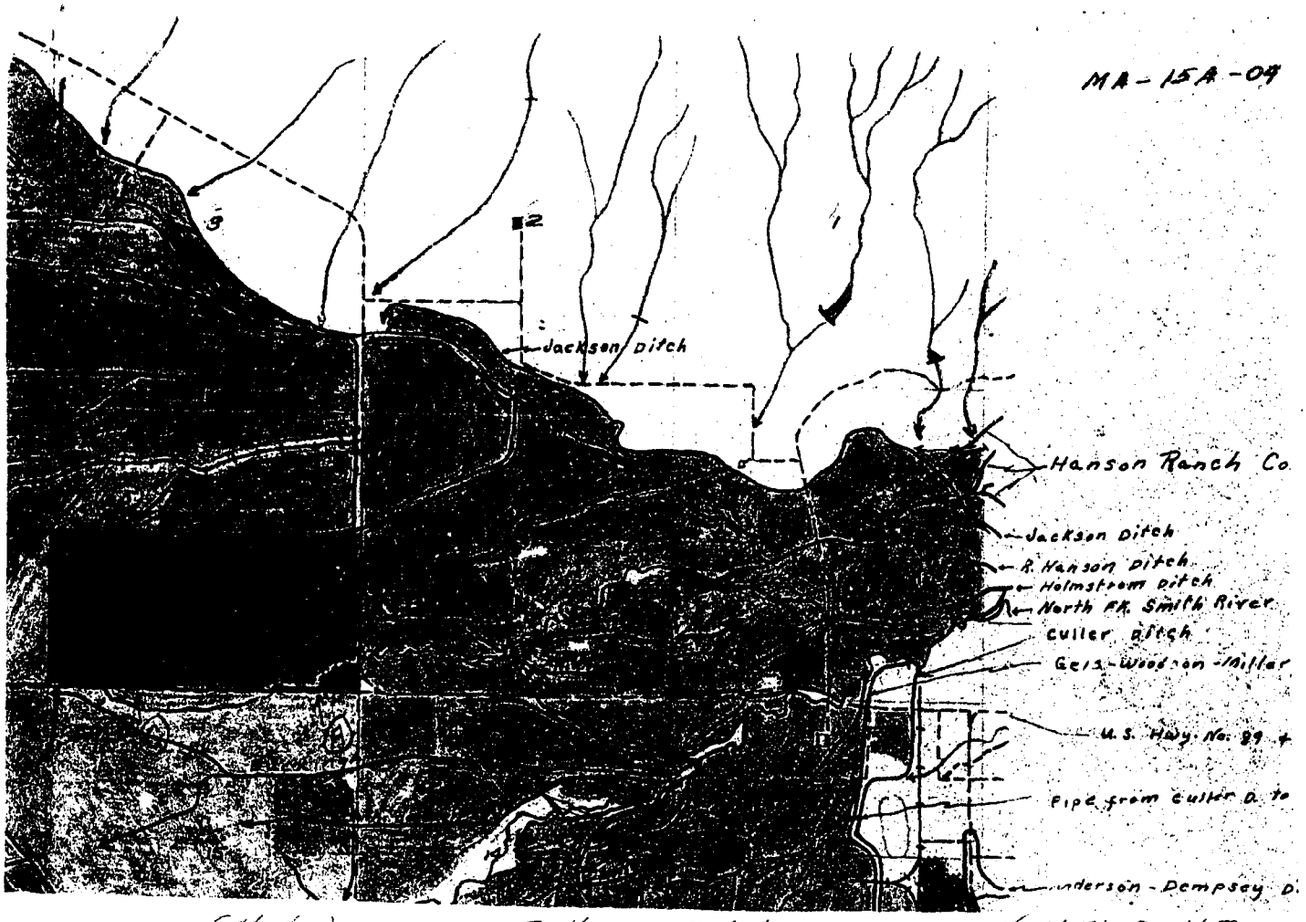

Code No. 100 (State) System R. Hanson Ditch Source of Water North Fk. Smith River
Basin Smith River Present 0 Potential 155 Maximum 155 R ✓ F ... P ... G ✓ S ...
Code No. 15A System Bergman Ditches Source of Water North Fk. Smith River
Basin Smith River Present 0 Potential 0 Maximum 0.5 R ✓ F ... P ... G ... S ...
Code No. ... System ... Source of Water ...
Basin ... Present ... Potential ... Maximum ... R ... F ... P ... G ... S ...
Code No. ... System ... Source of Water ...
Basin ... Present ... Potential ... Maximum ... R ... F ... P ... G ... S ...

If under Ditch Company, Irrigation District, or Government Project, state the number of shares or inches, acre feet, as the case may be in said system.....

NOTE: R—Denotes Regular Irrigation. F—Flood Irrigation. P—Water diverted by means of pumping. G—Water diverted by gravity. S—Stored Water.

Information from H. Fox Date 2/23/51

FORM F-1 WESTERN LITHO, BILLINGS

Farm Checked

By Oravetz - Bille

Area White Sulphur Springs

Date June 15, 1950

STATE OF MONTANA

STATE ENGINEER'S OFFICE

WATER RESOURCES SURVEY

Code No. 10A (10C State)

County Meagher

T. 9N R. 6E Sec. 10

Photo No. 14A-161

Legal Land Owner Mike Bergan Address White Sulphur Springs

Operator Same Address

Water is delivered by:

Federal Project Pres. Pot.

Ditch Company Pres. Pot.

Irrigation District Pres. Pot.

Private System ✓ Bergan Ditch Pres. Pot.

Totals

Flood Pump Reservoir ✓ Gravity ✓

Size and Capacity, Pump, etc.

Original Appropriator, Company App. No.

Original Appropriator, Private John B. Newberry - 4 - 1881 - 200 in. 18th right App. No. D-146

Is the system an extension of another system? Yes No ✓

Is all land irrigated from one system? Yes ✓ No

(If No, show break down on map)

Source of Water N.F. Smith River

Acres Irrigated 19 50, 148

Potential Acres 5 Seeped

Explain

Condition of System Good - newly cleaned

Adequate Supply Yes ✓ No

Explain With stored water

Topography River bottom

Information From Mike Bergan

Remarks 100 A.F. Dam water

T. 9N - R. 6E



Appro. No.	Appropriator	Name of Stream	Date Appropriated	Date Filed	M.I.
A-1842	Barry, George C.	Smith River	4-17-1882	4-17-82	300

Decree No.	To Whom Decreed	Name of Stream	Date of Priority	Date of Decree	No. M.I.
D-146	Newberry, J. B.	No Smith River	4 - 1881	8-30-90	200
D-151	Carrie Sutherlin	No Smith River	1883		100

STATE ENGINEER'S OFFICE

Form WR-B
Reporter 20168 2M 12-49

Twp. 9N Rge. 6E
Twp. Rge.
Twp. Rge.

STATE OF MONTANA

State Engineer's Office

WATER RESOURCES SURVEY

FARM MAP

County Meagher
Code No. 10A, (10C State)

Name of Land Owner Mike Bergan Address White Sulphur Springs
Name of Operator Same Address
Legal Description SE¼ Sec. 10

Irrigated Land | Non-Irrigated Land | Potential Land Under Existing Facilities

North

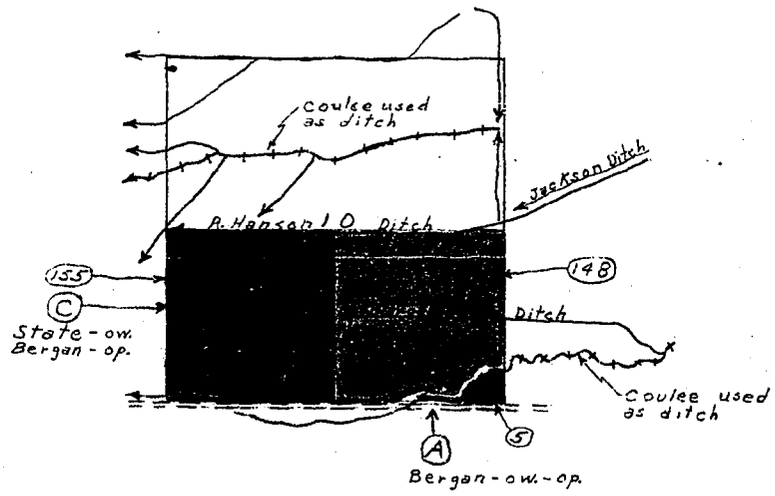

Code No. 10C (State)	System R. Hanson Ditch	Source of Water No. Fk. Smith River									
Basin No. Fk. Smith River	Present 0	Potential 155	Maximum 155	R ✓	F	P	G ✓	S			
Code No. 10A	System Bergan Ditches	Source of Water No. Fk. Smith River									
Basin No. Fk. Smith River	Present 148	Potential 5	Maximum 153	R ✓	F	P	G ✓	S			
Code No.	System	Source of Water									
Basin	Present	Potential	Maximum	R	F	P	G	S			
Code No.	System	Source of Water									
Basin	Present	Potential	Maximum	R	F	P	G	S			

If under Ditch Company, Irrigation District, or Government Project, state the number of shares or inches, acre feet, as the case may be, in said system

NOTE: R—Denotes Regular Irrigation. F—Flood Irrigation. P—Water diverted by means of pumping. G—Water diverted by gravity. S—Stored Water.

Information from H.L.B. Date 2/23/51

FORM D-1— WESTERN LITHO, BILLINGS

STATE OF MONTANA

STATE ENGINEER'S OFFICE

WATER RESOURCES SURVEY

Township 9N Range 6E County Meagher

6	5	4	3	2	1
7	8	9	10 1842	11	12
18	17	16	15	14	13
19	20	21	22	23	24
30	29	28	27	26	25
31	32	33	34	35	36

1 Form Ap. 1—10M 3-45

STATE ENGINEERS OFFICE
Water Resources Survey

1842

Notice of Appropriation

1. County Meagher Book S Page 387 Record Locations

2. Name of Appropriator Geo. C. Barry Address Meagher County, Mont. Terr.

3. Date Appropriated April 17, 1882 Date Filed April 17, 1882

Amount Appropriated, Miners Inches 300, Cubic Feet per second

4. Name of Stream No. Fork of Smith River Tributary Basin

5. Point of Diversion At or near the land of Wesley Gurnett

Sec. Twp. Rge. Bank of Stream West

6. Purpose Irrigating

7. Description of System

8. Land Description of Intended Place of Use

SW¼, N½SE¼ Sec. 10 - 9N 6E 240 Ac. 1940 Owner State of Montana

9. Remarks (Pertaining to Use, etc.)

Decree

10. Case No. Date Amt. Decreed: M. I. C. F. S.

11. To Whom Decreed Address

12. Name of Ditch Maximum Capacity (C. F. S.)

13. Date of Priority Purpose

14. Land Description of Place of Use as Decreed

15. Remarks (Present Use Status, etc.)

1 Form Ap. 1—10M 8-45

STATE ENGINEERS OFFICE
Water Resources Survey

Notice of Appropriation

1. County Meagher Book 2 Page 265 Record

2. Name of Appropriator J. B. Newberry, Defendant Address

3. Date Appropriated April, 1881 Date Filed

Amount Appropriated, Miners ~~Inches~~ 200, Cubic Feet per second

4. Name of Stream Smith River Tributary Basin

5. Point of Diversion

Sec. Twp. Rge. Bank of Stream

6. Purpose Irrigation

7. Description of System

8. Land Description of Intended Place of Use

9. Remarks (Pertaining to Use, etc.)

Decree

10. Case No. 380 Date Aug. 30, 1870 Amt. Decreed: M. I. C. F. S. 5

11. To Whom Decreed J. B. Newberry, Defendant Address

12. Name of Ditch Maximum Capacity (C. F. S.)

13. Date of Priority April, 1881 Purpose Irrigation

14. Land Description of Place of Use as Decreed

15. Remarks (Present Use Status, etc.)

(43)

owned by Gertie Mestrovich operated by Buckingham

FORM F-1 GAZETTE 1955-2H-1-47

(21B, 22D)

Farm Checked

By Oravetz-Bille

Area White Sul. Spgs

Date June 30, 1950

STATE OF MONTANA

STATE ENGINEER'S OFFICE

WATER RESOURCES SURVEY

Code No. 14B, 15A, 17A, 20A, 22B

County Meagher

T. 9N R. 6E Sec.

Photo No. Ma 15A-02

Legal Land Owner Buckingham, Fred & Theresa Address

Operator " " Address

Water is delivered by:

Federal Project Pres. Pot.

Ditch Company Pres. Pot.

Irrigation District Pres. Pot.

Private System ✓ Pres. Pot.

Totals

Waste ✓ ~~Flood~~ Pump Reservoir ✓ Gravity ✓

Size and Capacity, Pump, etc.

Original Appropriator, Company App. No.

Original Appropriator, Private Margaret Beattie 4-16-82 - 250 ins 22nd R Spencer-Mayne-Heitman 4-16-82 - 21st R App. No. 250 inc D-124 - D-150

Is the system an extension of another system? Yes No

Is all land irrigated from one system? Yes No

(If No, show break down on map)

Source of Water N. Fk. Smith River, So. Fk. Smith River

Acres Irrigated 19

Potential Acres Seeped Same

Explain Sub-Irrigated land

Condition of System Good

Adequate Supply — Yes ✓ No ✓

Explain

Topography Valley Bottom

Information From Fred Buckingham

Remarks 200 A.F. from S.P.W.A.

See Attached Map for Ownership

North Fk. Smith River

Buckingham Ditches:-

Point diversion - On N. side of River in NW¼NW¼ Sec. 13, T.9N-R.6E. Extends west 2 Miles & Irrigates lands in Sections 14 & 15. Also uses Waste water from Anderson ditch for this land.

Point of Diversion - In NW¼SW¼ Sec. 14, T.9N-R6E Extends SW about a Mile & Irrigates lands in Sec. 15 & 22. Also Irrigates land on the No. side of the River from the Luppold ditch. This land leased from Gertrude McStrovick

Point of Diversion - Near the quarter Corner of the SW¼ sec. 15, & SW¼ 14, T.9N-R.6E. Ditch Extends in a Southwesterly direction about 1 mile. Irrigates land in Sections 21 & 22. In this system Buckingham picks up Waste Water from Bair ditch.

South Fk. Smith River

Buckingham Ditches:-

Under the William Luppold ditches he Irrigates land in Sections 21, & 22. T.9N-R.6E

FORM D-1 - GAZETTE 1664-2M-1-47

STATE OF MONTANA

STATE ENGINEER'S OFFICE

WATER RESOURCES SURVEY

Township 9N Range 6E County Meagher

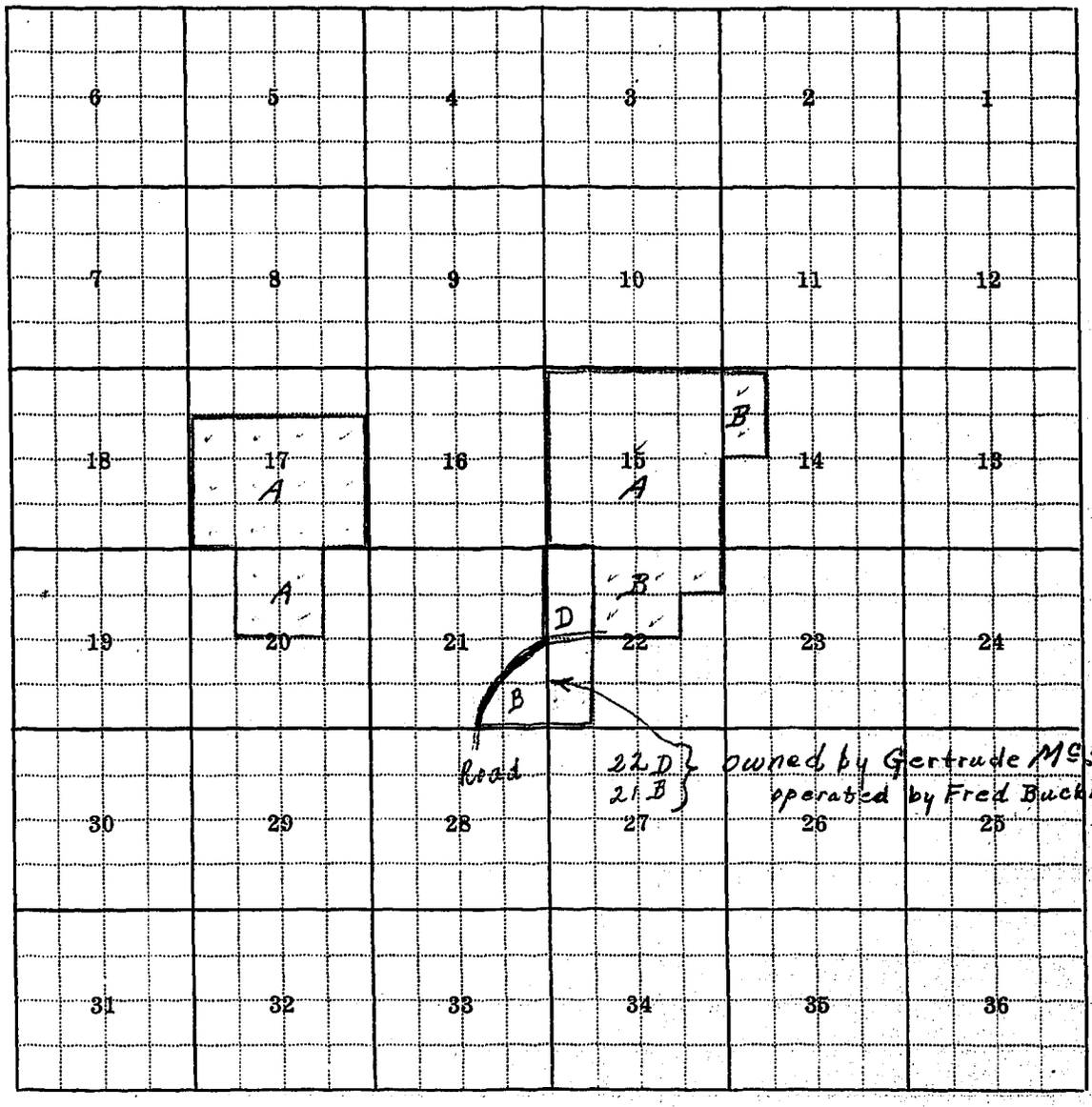

Township 9N Range 6E

Township_____ Range_____ County_____

Parcel Number	Name of Owner	Address	M.I.
All Sec 15 - W½NW¼, Sec 14 - E½NW¼, W½NE¼, & NE¼NE¼ Sec 22:			
698	Cooper, T.G. + Proctor, J.O.	Deep Cr.	1500
719	Tipton, J.C.	" "	800
1856	Dunham, John W. +		
	Proctor, J.O.	Smith River	200
1891	Proctor, J.O.	" "	500
1892	" "	" "	800
S½N½, S½, Sec. 17 - E½NW¼ + W½NE¼, Sec 20:			
1958	Fertig, Leonard	Spring Cr.	500

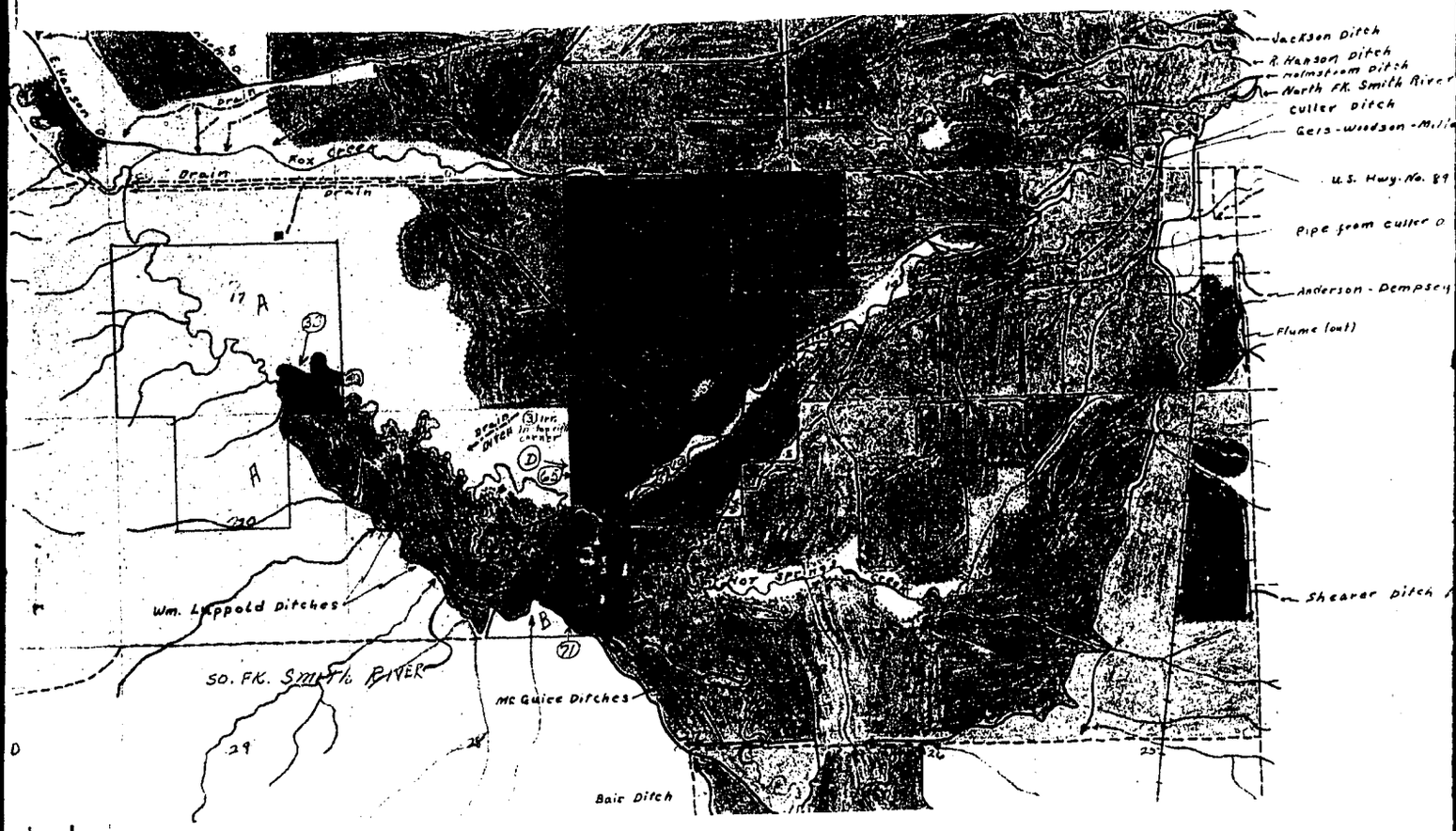
Jackson Ditch
R. Hanson Ditch
Holmstrom Ditch
North Fk. Smith River
Cutler Ditch
Geis-Woodson-Mill
U.S. Hwy. No. 89
Pipe from Cutler D
Anderson - Dempsey
Flume (out)
Shearer Ditch
Fox Creek
Drain
Wm. Leppold Ditches
SO. FK. SMITH RIVER
Mc Guice Ditches
Bair Ditch
17
A
A
B
29
28
26
25

Form WR-B
Reporter 20168 2M 12-49

Twp._____ Rge._____
Twp._____ Rge._____
Twp._____ Rge._____

STATE OF MONTANA

State Engineer's Office

WATER RESOURCES SURVEY

FARM MAP

County_____
Code No._____

Name of Land Owner.....Address.....
Name of Operator.....Address.....
Legal Description.....

Irrigated Land Non-Irrigated Land Potential Land Under Existing Facilities

North

Code No. 17A System Luppold Ditch Source of Water South Fk. Smith River
Basin South Fk. Smith River Present 0 Potential 38 Maximum 38 R ✓ F P G ✓ S
Code No. 22D (Gertrude McStarick) System Luppold Ditch Source of Water North Fk. Smith River
Basin No. Fk. Smith River Present 3 Potential 65 Maximum 68 R ✓ F P G ✓ S
Code No. 21B, 22D (Gertrude McStarick) System Buckingham Ditch Source of Water North Fk. Smith River
Basin No. Fk. Smith River Present 46 Potential 5 Maximum 51 R ✓ F P G ✓ S
Code No. 21B, 22D (Gertrude McStarick) System Luppold Ditches Source of Water South Fk. Smith River
Basin South Fk. Smith River Present 71 Potential 0 Maximum 71 R ✓ F P G ✓ S

If under Ditch Company, Irrigation District, or Government Project, state the number of shares or inches, acre feet, as the case may be in said system.....

NOTE: R—Denotes Regular Irrigation. F—Flood Irrigation. P—Water diverted by means of pumping. G—Water diverted by gravity. S—Stored Water.

Information from H. L. B. Date 2/20/51

over

Form WR-B
Reporter 20168 2M 12-49

Twp._____ Rge._____
Twp._____ Rge._____
Twp._____ Rge._____

STATE OF MONTANA

State Engineer's Office

WATER RESOURCES SURVEY

FARM MAP

County_____
Code No._____

Name of Land Owner.....Address.....
Name of Operator.....Address.....
Legal Description.....

Irrigated Land Non-Irrigated Land Potential Land Under Existing Facilities

North

Code No. 15A, 22B System Lumpold Ditch Source of Water North Fk. Smith River
Basin No. Fk. Smith River Present 63 Potential 10 Maximum 73 R ✓ F__ P__ G ✓ S__

Code No. 14B, 15A, 22B System Buckingham Ditches Source of Water North Fk. Smith River
Basin No. Fk. Smith River Present 181 Potential 513 Maximum 694 R ✓ F__ P__ G ✓ S__

Code No. 14B, 15A System Anderson Ditch (waste water) Source of Water North Fork Smith River
Basin North Fk. Smith River Present 30 Potential 20 Maximum 50 R ✓ F__ P__ G ✓ S__

Code No. 22B System Bair Ditch Source of Water North Fk. Smith River
Basin North Fk. Smith River Present 29 Potential 0 Maximum 29 R ✓ F__ P__ G ✓ S__

If under Ditch Company, Irrigation District, or Government Project, state the number of shares or inches, acre feet, as the case may be in said system.....

NOTE: R—Denotes Regular Irrigation. F—Flood Irrigation. P—Water diverted by means of pumping. G—Water diverted by gravity. S—Stored Water.

Information from H. E. B. Date 2/20/51

(43)

FORM F-1 - GAZETTE 1668-2M-1-47

Farm Checked

By Oravetz-Bille

Area Wh. Sul. Sprgs

Date 6/14/50

STATE OF MONTANA

STATE ENGINEER'S OFFICE

WATER RESOURCES SURVEY

Code No. 17B, 18A

County Meagher

T. 7N R. 6E Sec.

Photo No. Ma 15A-02

Legal Land Owner Corkill, William J Address Wh. Sul. Sprgs.

Operator Elmer Hanson Address

Water is delivered by:

Federal Project Pres. Pot.

Ditch Company Pres. Pot.

Irrigation District Pres. Pot.

Private System ✓ Pres. Pot.

Totals

Seepage + Waste ✓

~~Flood~~ Pump Reservoir Gravity ✓

Size and Capacity, Pump, etc.

Original Appropriator, Company App. No.

Original Appropriator, Private Wm Corkill - 100 M.I App. No. 2800

Is the system an extension of another system? Yes No ✓

Is all land irrigated from one system? Yes ✓ No

(If No, show break down on map)

Source of Water Waste Water + Seepage, North Fk Smith River

T. 9N-R. 6E

Acres Irrigated 19 No. Irrigation

Potential Acres Seeped ✓

Explain Swampy - Sub-Irrigation

Condition of System

Adequate Supply Yes No

Explain

Topography

Information From Elmer Hanson

Remarks

			A ✓		B ✓	✓	
		18			17		

See back

2800	Corkill, Wm	Seepage + Waste	9-29-99	100 M.I.

Transfer Deed dated 12-17-69 Bk 97-Pg 175
~~Marvin~~ Marvin E. & Eleanor Corkill to Wm. M. & Gladys Corkill
(Also land in T 11N-R 7E)
Water Rights. Bk 5-P100
Bk 6-P109

Form WR-B
Reporter 20168 2M 12-49

Twp._____Rge._____
Twp._____Rge._____
Twp._____Rge._____

STATE OF MONTANA

State Engineer's Office

WATER RESOURCES SURVEY

FARM MAP

County._____
Code No._____

Name of Land Owner.....Address.....
Name of Operator.....Address.....
Legal Description.....

☐ Irrigated Land ☐ Non-Irrigated Land ☐ Potential Land Under Existing Facilities

North

No Irrigation

Code No.....System.....Source of Water.....
Basin.....Present.....Potential.....Maximum.....R.....F.....P.....G.....S.....
Code No.....System.....Source of Water.....
Basin.....Present.....Potential.....Maximum.....R.....F.....P.....G.....S.....
Code No.....System.....Source of Water.....
Basin.....Present.....Potential.....Maximum.....R.....F.....P.....G.....S.....
Code No.....System.....Source of Water.....
Basin.....Present.....Potential.....Maximum.....R.....F.....P.....G.....S.....

If under Ditch Company, Irrigation District, or Government Project, state the number of shares or inches, acre feet, as the case may be in said system.....

NOTE: R—Denotes Regular Irrigation. F—Flood Irrigation. P—Water diverted by means of pumping. G—Water diverted by gravity. S—Stored Water.

Information from H. L. B. Date 2/23/51

(43)

Farm Checked

By Oravetz-Bilic

Area Wh. Sul. Sprgs.

Date 6/28/50

FORM F-1 REPORTER 1M 3-49 17380

STATE OF MONTANA

State Engineer's Office

WATER RESOURCES SURVEY

Code No. 23A, 23F, 24A, 25D, 26D

County Meagher

T. 9N R. 6E Sec. 23, 24, 25, 26

Photo No. MA-14A-161

Legal Land Owner Culler, Geo. Address White Sulphur Springs

Operator " Buying on Contract from N.W.F. Corp. Address

Water is delivered by:

Federal Project ____ Pres. ____ Pot. ____

Ditch Company ____ Pres. ____ Pot. ____

Irrigation District ____ Pres. ____ Pot. ____

Private System ✓ Culler Ditches Pres. ____ Pot. ____

Totals ____

Flood ____ Pump ____ Reservoir ✓ Gravity ✓

Size and Capacity, Pump, etc. ____

Original Appropriator, Company ____ App. No. ____

Original Appropriator, Private ____ App. No. ____

Is the system an extension of another system? Yes ____ No ✓

Is all land irrigated from one system? Yes ✓ No ____

(If No, show break down on map)

Source of Water N. Fk. Smith River (Lake Sutherlin Reservoir)

Acres Irrigated 19

Potential Acres yes Seeped a little swamp

Explain from waste & Irrigation

Condition of System fair

Adequate Supply..... Yes ✓ No ____

Explain With Stored Water 1200 A.F.

Topography River Bottom

Information From George Culler

Remarks ____

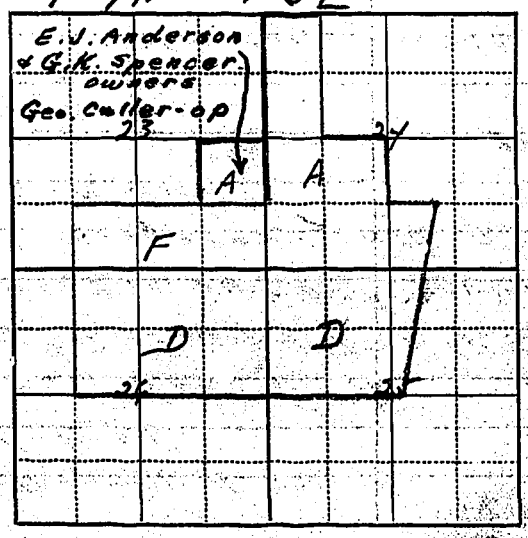

Culler Ditches:-

Lateral Ditch out of Spencer ditch in NW¼NE¼ Section 24, T.9N-R.6E

Also picks up some waste water from Shearer ditch in NE¼NW¼ Section 24, T.9N-R.6E

Main Culler ditch takes out in SW¼SE¼ section 12, T.9N-R.6E. This ditch irrigates land in Sections 23, 24, 25, 26, T.9N-R.6E

Culler buys 1200 Ac.ft from Smith River Water Users Association (S.W.C.B)

Culler carries 40 inches of (warm springs water) in his ditch for G.K. Spencer

Culler does not know about his Decreed Rights.

Also uses Waste Water from the South Side Canal (S.W.C.B)

D-131	1862	Hanagan, John et al	Smith River	4-19-83	800
	719	Tibbetts, J.L.	Deep Creek	5-10-80	800
D-158	1905	Hoodach, John A.	Smith River	5-87	300
	1874	Klauer, Fred	So. " "	3-6-85	500

Form WR-P
Reporter 20168 2M 12-49

Twp.....Rge.....
Twp.....Rge.....
Twp.....Rge.....

STATE OF MONTANA

State Engineer's Office

WATER RESOURCES SURVEY

FARM MAP

County.....
Code No.....

Name of Land Owner..... Address.....
Name of Operator..... Address.....
Legal Description.....

Irrigated Land | Non-Irrigated Land | Potential Land Under Existing Facilities

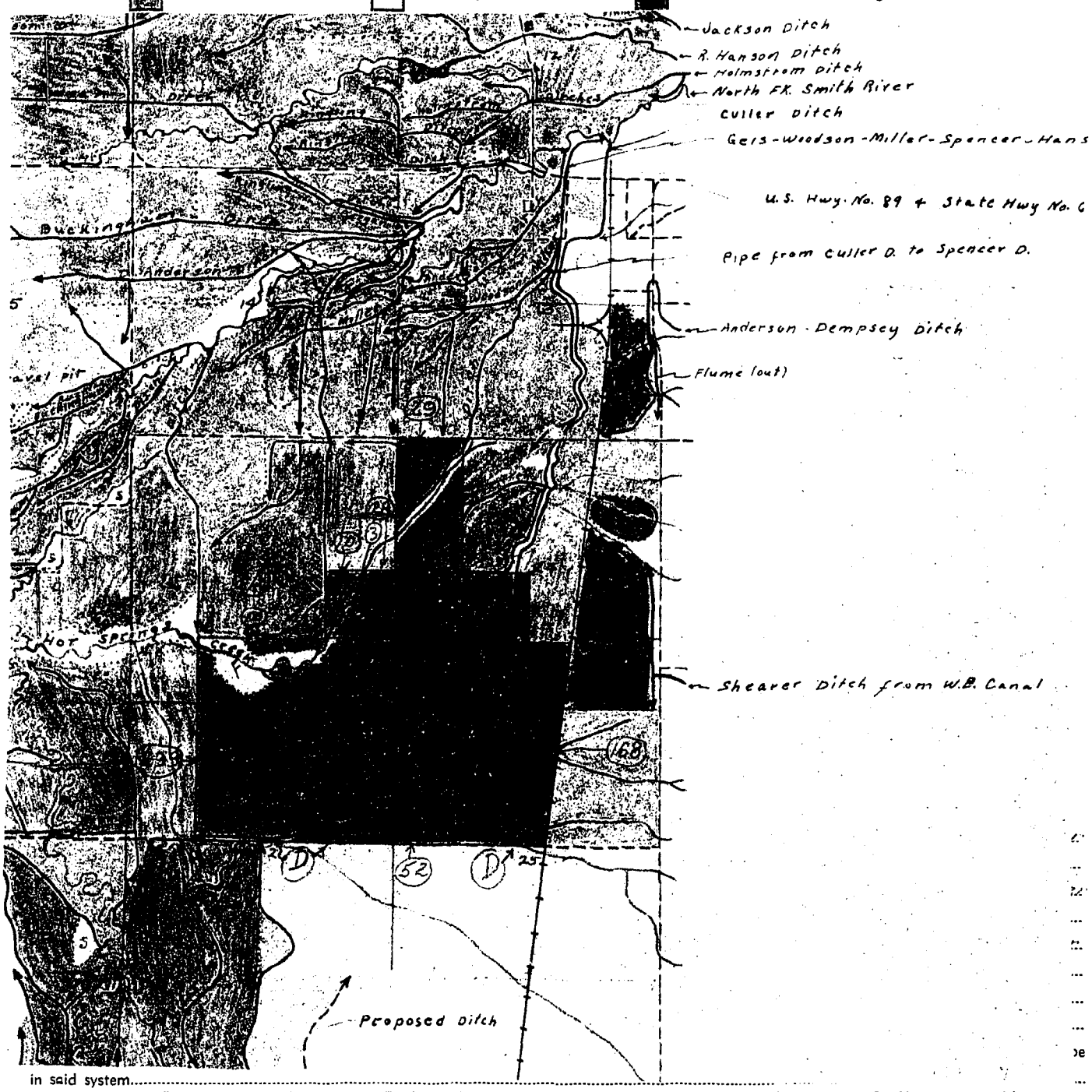

in said system.....

NOTE: R—Denotes Regular Irrigation. F—Flood Irrigation. P—Water diverted by means of pumping. G—Water diverted by gravity.
S—Stored Water.

Information from ..... Date.....

STATE OF MONTANA

State Engineer's Office

WATER RESOURCES SURVEY

FARM MAP

County

Code No.

Address

Address

Under Existing Facilities

(From Spencer Ditch)

Code No. 24A System Culler Ditch Source of Water North Fk. Smith River

Basin North Fk. Smith River Present 29 Potential 0 Maximum 29 R✓ F P G✓ S

Code No. 23A (E.J. Anderson & G.K. Spencer) System Miller Ditch Source of Water North Fk. Smith River

Basin North Fk. Smith River Present 0 Potential 10 Maximum 10 R✓ F P G✓ S

Code No. 23A, (E.J. Anderson & G.K. Spencer) System Culler Ditch Source of Water North Fk. Smith River

Basin North Fk. Smith River Present 28 Potential 3 Maximum 31 R✓ F P G✓ S

Code No. 24A, 25D System South Side Canal (S.W.C.B.) Source of Water North Fk. Smith River

Basin North Fk. Smith River Present 0 Potential 168 Maximum 168 R✓ F P G✓ S

If under Ditch Company, Irrigation District, or Government Project, state the number of shares or inches, acre feet, as the case may be in said system

NOTE: R—Denotes Regular Irrigation. F—Flood Irrigation. P—Water diverted by means of pumping. G—Water diverted by gravity. S—Stored Water.

Information from Date 2/23/51

over

STATE OF MONTANA

State Engineer's Office

WATER RESOURCES SURVEY

FARM MAP

County.....

Code No.....

Address.....

Address

Under Existing Facilities

(waste water)

Code No. 23 F System Miller Ditch Source of Water North Fk. Smith River

Basin North Fk. Smith River Present 10 Potential 0 Maximum 10 R ✓ F ... P ... G ✓ S ...

Code No. 23F, 24A, 25D, 26D System Cullen Ditches Source of Water North Fk. Smith River

Basin North Fk. Smith River Present 493 Potential 52 Maximum 545 R ✓ F ... P ... G ✓ S ...

Code No. ... System ... Source of Water ...

Basin ... Present ... Potential ... Maximum ... R ... F ... P ... G ... S ...

Code No. ... System ... Source of Water ...

Basin ... Present ... Potential ... Maximum ... R ... F ... P ... G ... S ...

If under Ditch Company, Irrigation District, or Government Project, state the number of shares or inches, acre feet, as the case may be in said system.....

NOTE: R—Denotes Regular ... Water diverted by means of pumping. G—Water diverted by gravity.
S—Stored Water

Information from ... Date 2/23/51

(43)

FORM F-1 - GAZETTE 1665-2M-1-47

Farm Checked

By Oravetz-Bille

Area Wh. Sul. Sprgs.

Date 6/27/50

STATE OF MONTANA

STATE ENGINEER'S OFFICE

WATER RESOURCES SURVEY

Code No. 13B, 13C

County Meagher

T. 9N R. 6E Sec.

Photo No. Ma14A-161
Ma14A-160

Legal Land Owner Emmett Dempsey & Hazel Address

Operator " " Address White Sul. Sprgs

Water is delivered by:

Federal Project Pres. Pot.

Ditch Company Pres. Pot.

Irrigation District Pres. Pot.

Private System South Side Canal (S.W.C.B) Pres. Pot.

Totals

Flood Pump Reservoir ✓ Gravity ✓

Size and Capacity, Pump, etc.

Original Appropriator, Company App. No.

Original Appropriator, Private App. No.

Is the system an extension of another system? Yes No ✓

Is all land irrigated from one system? Yes ✓ No

(If No, show break down on map)

Source of Water Lake Sutherlin Reservoir - (N. Fk. Smith River)

Acres Irrigated 1950

Potential Acres ? Seeped

Explain

Condition of System Good

Adequate Supply Yes ✓ No

Explain

Topography Rolling

Information From Dean Anderson

Remarks Buys 200 Acre ft. from S.R.W.U.A.

T. 9N - R. 6E

See Attached Map

Anderson-Dempsey Ditch

Point of Diversion: Picks up water from So. side Canal in SE¼ SW¼ Sec. 17 T. 9N - R. 7E. Water is spilled into Coulee from So. Side Canal where the Anderson-Dempsey ditch picks it up & Irrigates land in Sec. 18 & 19 (Anderson) T. 9N - R. 7E. & SE¼ Sec. 13 (Dempsey) T. 9N - R. 6E.

FORM D-1 - GAZETTE 1664-2M-1-47

STATE OF MONTANA

STATE ENGINEER'S OFFICE

WATER RESOURCES SURVEY

Township 9N Range 6E County Meagher

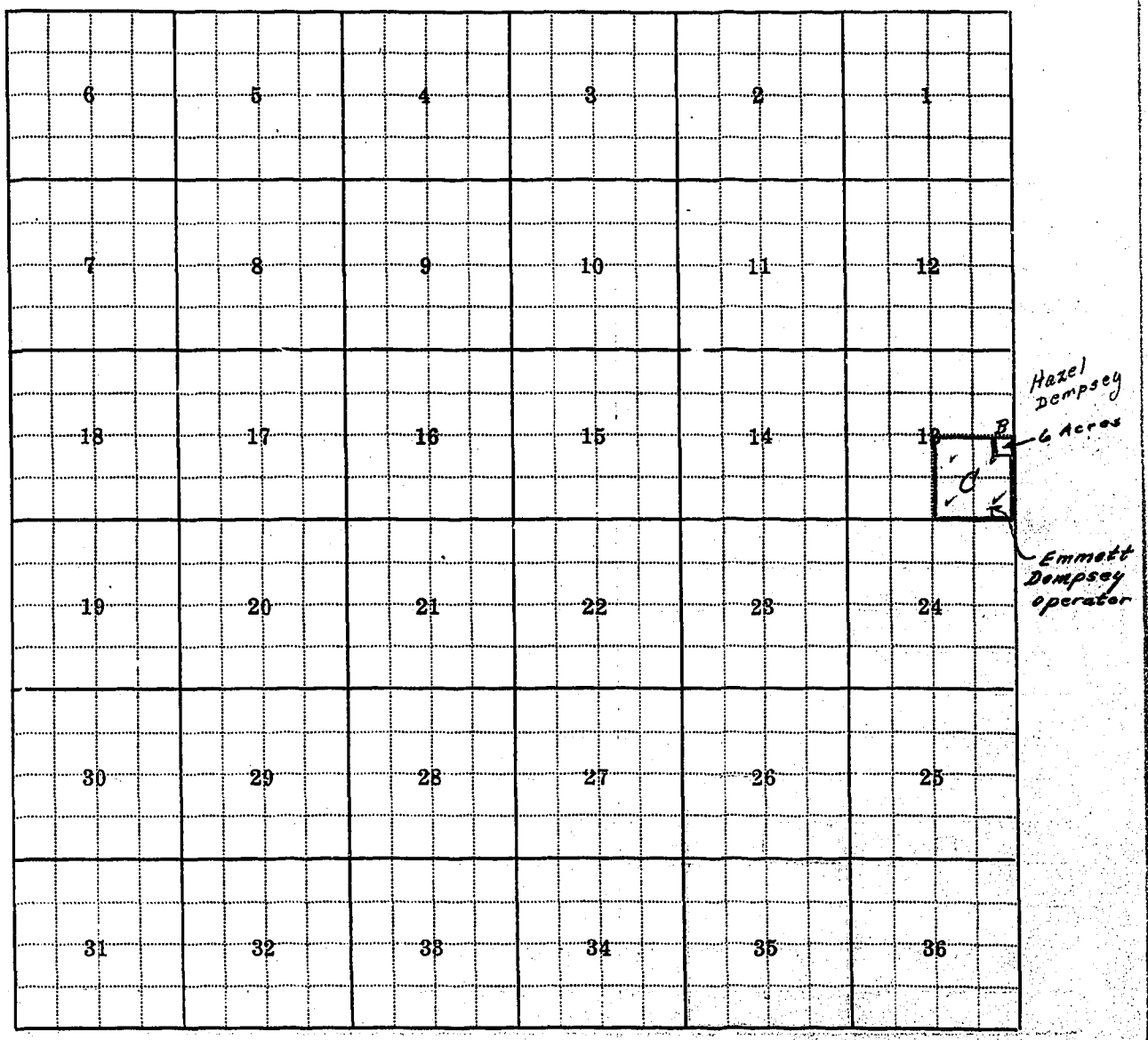

Township Range

Township_____ Range_____ County_____

Parcel Number	Name of Owner		Address	M.I.
SE¼ Sec. 13				
1130	Bogy, W.S. +	Hot Springs Cr.	11-10-90	500
	Lucid, Dan			
1263	Sutherlin, W.H.	Lone Willow Cr.	7-7-80	All
1538	Sutherlin, R.M. + W.H.	Musselshell River	7-1-89	500
D-149 → 1899	Spencer, Almon +			
	Wright, Jas. W.	Smith River		200
2565	Bogy, W.S. +			
	Lucid, A.	Unnamed Sp.		600

Form WR-B
Reporter 20168 2M 12-40

Twp._____Rge._____
Twp._____Rge._____
Twp._____Rge._____

STATE OF MONTANA

State Engineer's Office

WATER RESOURCES SURVEY

FARM MAP

County_____
Code No._____

Name of Land Owner.....Address.....
Name of Operator.....Address.....
Legal Description.....

Irrigated Land Non-Irrigated Land Potential Land Under Existing Facilities

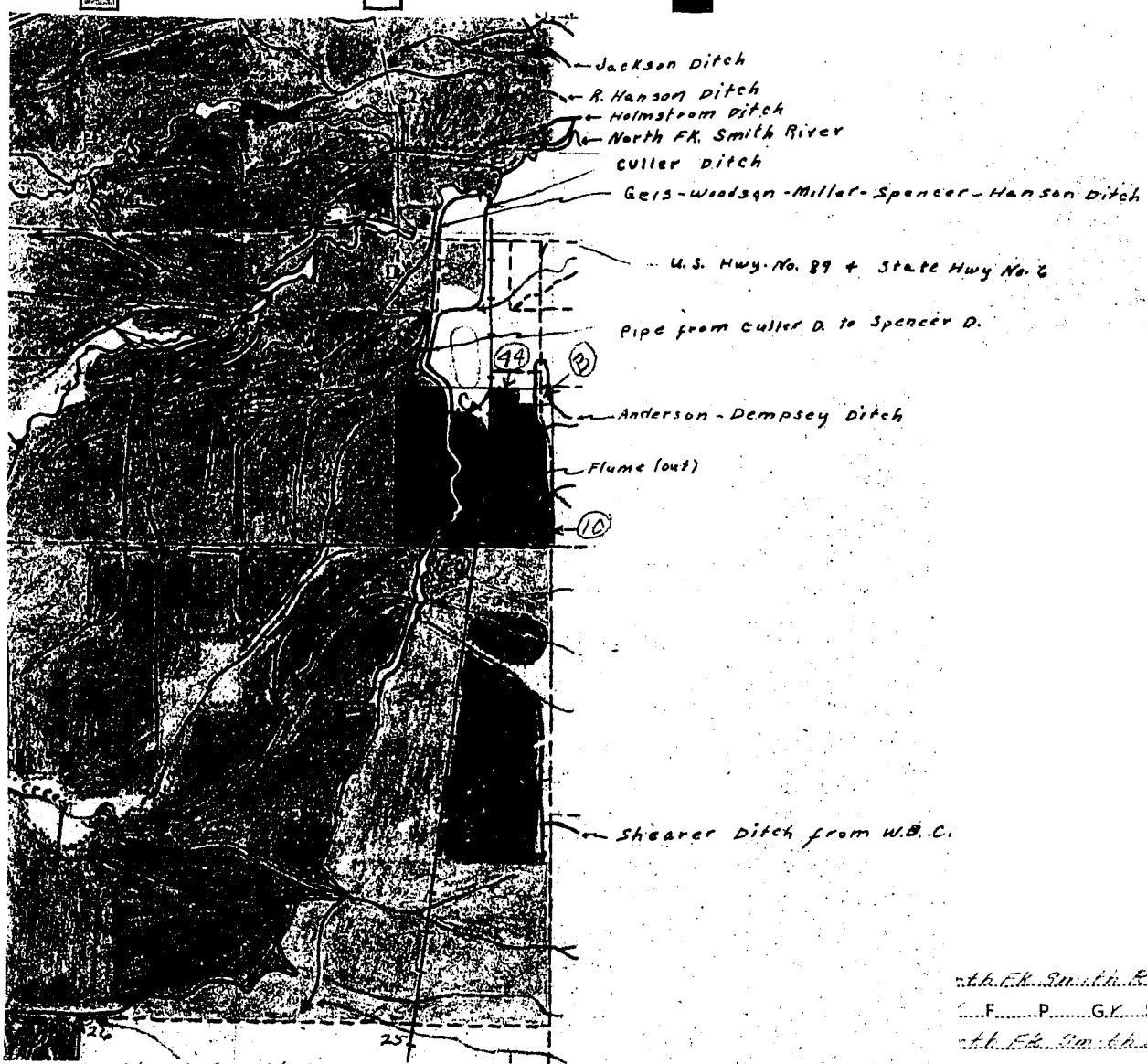

Code ...ith Fk. Smith River
...F.....P.....G.✓.....S.....
Code ...ith Fk. Smith River

Basin North Fk. Smith River Present.....Potential.....Maximum.....R.✓.....F.....P.....G.✓.....S.....
Code No.....System.....Source of Water.....
Basin.....Present.....Potential.....Maximum.....R.....F.....P.....G.....S.....
Code No.....System.....Source of Water.....
Basin.....Present.....Potential.....Maximum.....R.....F.....P.....G.....S.....

If under Ditch Company, Irrigation District, or Government Project, state the number of shares or inches, acre feet, as the case may be in said system.....

NOTE: R—Denotes Regular Irrigation. F—Flood Irrigation. P—Water diverted by means of pumping. G—Water diverted by gravity. S—Stored Water.

Information from ..... Date 2/23/51

Form No. 20 (Rev. 12-49)

Twp. ____ Rge. ____
Twp. ____ Rge. ____
Twp. ____ Rge. ____

STATE OF MONTANA

State Engineer's Office

WATER RESOURCES SURVEY

FARM MAP

County ____
Code No. ____

Name of Land Owner ..... Address .....
Name of Operator ..... Address .....
Description .....

Irrigated Land Non-Irrigated Land Potential Land Under Existing Facilities

North

(Anderson-Demsey Ditch)

Code No. 13C System South Side Canal (S.W.C.B.) Source of Water North Fk. Smith River
Basin North Fk. Smith River Present 44 Potential 30 Maximum 74 R ✓ F ..... P ..... G ✓ S .....

Code No. 13C System Shearer Ditch Source of Water North Fk. Smith River
Basin North Fk. Smith River Present 0 Potential 50 Maximum 50 R ✓ F ..... P ..... G ✓ S .....

Code No. ..... System ..... Source of Water .....
Basin ..... Present ..... Potential ..... Maximum ..... R ..... F ..... P ..... G ..... S .....

Code No. ..... System ..... Source of Water .....
Basin ..... Present ..... Potential ..... Maximum ..... R ..... F ..... P ..... G ..... S .....

If under Ditch Company, Irrigation District, or Government Project, state the number of shares or inches, acre feet, as the case may be in said system .....

NOTE: R—Denotes Regular Irrigation. F—Flood Irrigation. P—Water diverted by means of pumping. G—Water diverted by gravity. S—Stored Water.

Information from W. L. B. Date 2/23/51

(43)

Form Checked

By Oravetz-Bille

Area Wh. Sul. Sprgs.

Date 7/6/50

FORM F-1 REPORTER 1M 3-49 17380

STATE OF MONTANA

State Engineer's Office

WATER RESOURCES SURVEY

Code No. 26B 35A 25A

County Meagher

T. 9N R. 6E Sec. 26, 35

Photo No. MA-14A-160
MA-40-34

Legal Land Owner Alfred Edwards Address

Operator — Bowman Address

Water is delivered by:

Federal Project Pres. Pot.

Ditch Company Pres. Pot.

Irrigation District Pres. Pot.

Private System yes Pres. Pot.

Totals

Flood Pump Reservoir Gravity ✓

~~[redacted]~~ ~~Bryan, E.B. — So. Fk. Smith River 160 inches 1844 For Sec. 26~~

Lewis, Jennie K. Smith River - 1000 inches 1877 For Sec. 26, 35

Original Appropriator, Company ~~Woodson, John A. — " " 300 " App. No. 1465 " " 26~~

Original Appropriator, Private App. No.

Is the system an extension of another system? Yes ✓ From 3 Systems No

Is all land irrigated from one system? Yes No ✓

(If No, show break down on map)

Source of Water South Fk Smith River, Catlin Springs

Acres Irrigated 19____,

Potential Acres Seeped Some Swamp

Explain Swampy on lower land from irrigation & waste water

Condition of System Good

Adequate Supply..... Yes No ✓

Explain Dependent on other sources for water (Manger)

Topography Valley Bottom

Information From Bowman & Alfred Edwards

Remarks

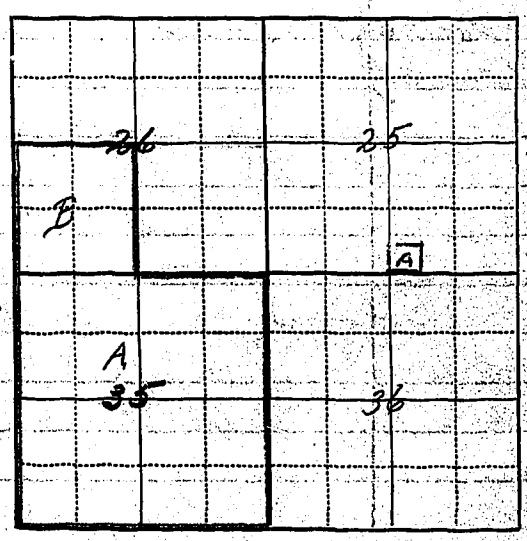

Manger Ditch from Catlin Springs
Edwards gets waste water from this ditch but has no right in this ditch

Manger-Edwards ditch from So. Fk. Smith River
Edwards gets water from this ditch with Mangers' consent by helping maintain ditch on a 50-50 basis with Manger.

Bair-Edwards ditch from So. Fk. Smith River
A 50-50 deal for each party on ditch, Maintenance & Water.
Water Rights Covering this System are listed below:-

	No.	Name	Stream	Date	No. M.I.
S½NW¼SW¼NE¼ Sec. 2, SE¼NE¼ Sec. 3	1844 ?	E.B. Bryan	So. Fk. Smith R	7-23-85	150
SW¼ Sec. 26	1905	John A. Woodson	Smith River	5--87	300
SW¼ Sec. 26, All Sec. 35	1877	Jennie H. Lewis	Smith River So. Fk.	11-23-20	1000

? = Jake Bair said a million Bryan built the first ditch. E.B. Bryan & John A. Woodson rights do not apply to this System for the Present Bair-Edwards Ditch

Form WR-B
Reporter 20.68 2M 12-49

Twp._____ Rge._____
Twp._____ Rge._____
Twp._____ Rge._____

STATE OF MONTANA

State Engineer's Office

WATER RESOURCES SURVEY

FARM MAP

County_____
Code No._____

Name of Land Owner_____ Address_____
Name of Operator_____ Address_____
Legal Description_____

Irrigated Land | Non-Irrigated Land | Potential Land Under Existing Facilities



Basin_____ Present_____ Potential_____ Maximum_____ R.___ F.___ P.___ G.___ S.___

Code No. 35-A System. Mangee-Edwards Ditch Source of Water. So. Fk. Smith River

Basin. South Fk. Smith River Present 39 Potential 55 Maximum 157 R. ✓ F.___ P.___ G. ✓ S.___

If under Ditch Company, Irrigation District, or Government Project, state the number of shares or inches, acre feet, as th use may be in said system_____

NOTE: R—Denotes Regular Irrigation. F—Flood Irrigation. P—Water diverted by means of pumping. G—Water diverted by gravity. S—Stored Water.

Information from _____ Date _____

Form WR-B
Reporter 20168 2M 12-49

Twp.....Rge.....
Twp.....Rge.....
Twp.....Rge.....

STATE OF MONTANA

State Engineer's Office

WATER RESOURCES SURVEY

FARM MAP

County.....
Code No.....

...e of Land Owner.....Address.....
...of Operator.....Address.....
...iption.....

Irrigated Land | Non-Irrigated Land | Potential Land Under Existing Facilities

Code No. 26B System Mc Guire Ditch Source of Water So. Fk. Smith River
Basin So. Fk. Smith River Present 0 Potential 3 Maximum 3 R ✓ F P G ✓ S

Code No. 35A System Bair-Edwards Ditch Source of Water So. Fk. Smith River
Basin So. Fk. Smith River Present 100 Potential 29 Maximum 129 R ✓ F P G ✓ S

Code No. 26B, 35A System Edwards Ditches Source of Water So. Fk. Smith River
Basin So. Fk. Smith River Present 259 Potential 32 Maximum 291 R ✓ F P G ✓ S

Code No. 35A System Manger-Edwards Ditch Source of Water So. Fk. Smith River
Basin South Fk. Smith River Present 99 Potential 58 Maximum 157 R ✓ F P G ✓ S

If under Ditch Company, Irrigation District, or Government Project, state the number of shares or inches, acre feet, as the case may be in said system.....

NOTE: R—Denotes Regular Irrigation. F—Flood Irrigation. P—Water diverted by means of pumping. G—Water diverted by gravity. S—Stored Water.

Information from H. L. B. Date 2/23/51

(43)

FORM F-1 - GAZETTE 1665-2M-1-47

Farm Checked

By Oravetz-Bille

Area White Sand Spgs.

Date June 28-1950

STATE OF MONTANA

STATE ENGINEER'S OFFICE

WATER RESOURCES SURVEY

Code No. 23D

County Meagher

T. 9N R. 6E Sec. 23

Photo No. Ma14A-161

Legal Land Owner Freezer Ranch Co Address

Operator Vic Anderson Address

Water is delivered by:

Federal Project Pres. Pot.

Ditch Company Pres. Pot.

Irrigation District Pres. Pot.

Private System ✓ Pres. Pot.

Totals

Flood Pump Reservoir ✓ Gravity ✓

Size and Capacity, Pump, etc.

Original Appropriator, Company App. No.

Original Appropriator, Private ? App. No.

Is the system an extension of another system? Yes ✓ No

Is all land irrigated from one system? Yes ✓ No

(If No, show break down on map)

Source of Water North Fk Smith Cr.

Acres Irrigated 19

Potential Acres Seeped No

Explain

Condition of System Fair

Adequate Supply Yes ✓ No

Explain Uses water from Culler D.

Topography River Valley

Information From Leo Culler

Remarks Culler has 1200 A.F. of stored water in S.R.W.U.A.

T. 9N-R. 6E



719	Tipton, J.C.	Deep Cr.	800 m.I.
D-131 1862	Flanagan, John, et al	Smith River	800 m.I.
D-131 1906	Woodson, John A.	" "	200 m.I.

Vic Anderson Uses Culler Ditch &
is Supplied Water from Geo. Culler.
Culler buys 1200 A.F from S.W.C.A.
This information was from Geo. Culler

Form 1
Report

Twp.
Twp.
Twp.

Name of Lc
Name of O
Legal Descr

Code N
B
Code N
B
Code N
E
Code N
E

in said

Inform

Form WR-B
Reporter 20168 2M 12-49

Twp._____ Rge._____
Twp._____ Rge._____
Twp._____ Rge._____

STATE OF MONTANA

State Engineer's Office

WATER RESOURCES SURVEY

FARM MAP

County_____
Code No._____

Name of Land Owner..... Address.....
Name of Operator..... Address.....
Legal Description.....

Irrigated Land | Non-Irrigated Land | Potential Land Under Existing Facilities

North

Code No. 2.2D ..... System. Cheney Ditch ..... Source of Water. North Fk Smith River
Basin. North Fk Smith River ..... Present. 60 ..... Potential. 5 ..... Maximum. 65 ..... R. ✓ ..... F. ..... P. ..... G. ✓ ..... S. .....
Code No. 2.3D ..... System. Spencer Ditch ..... Source of Water. North Fk Smith River
Basin. North Fk Smith River ..... Present. 6 ..... Potential. ..... Maximum. ..... R. ✓ ..... F. ..... P. ..... G. ✓ ..... S. .....
Code No. ..... System. ..... Source of Water. .....
Basin. ..... Present. ..... Potential. ..... Maximum. ..... R. ..... F. ..... P. ..... G. ..... S. .....
Code No. ..... System. ..... Source of Water. .....
Basin. ..... Present. ..... Potential. ..... Maximum. ..... R. ..... F. ..... P. ..... G. ..... S. .....

If under Ditch Company, Irrigation District, or Government Project, state the number of shares or inches, acre feet, as the case may be in said system.....

NOTE: R—Denotes Regular Irrigation. F—Flood Irrigation. P—Water diverted by means of pumping. G—Water diverted by gravity. S—Stored Water.

Information from ..... Date. 2/23/[illegible]

43

Farm Chec
By Ora
Area____
Date____
Legal Land
Operator__
Water is de

Size and Ca
Original A
Original A
Is the sysu
Is all land
(If N
Source of

Acres Irrig
Potential A
Explain__
Condition
Adequate
Explain
Topograph
Informatio
Remarks__

(43)

FORM F-1 - GAZETTE 1663-2M-1-47

Farm Checked

By Oravetz-Bille

Area

Date

STATE OF MONTANA

STATE ENGINEER'S OFFICE

WATER RESOURCES SURVEY

Code No. 13E

County Meagher

T. 9N R. 6E Sec. 13

Photo No. MA 14A-161

Legal Land Owner Mrs. Audry Haley Address

Operator Address

Water is delivered by:

Federal Project Pres. Pot.

Ditch Company Pres. Pot.

Irrigation District Pres. Pot.

Private System Pres. Pot.

Totals

Flood Pump Reservoir Gravity

Size and Capacity, Pump, etc.

Original Appropriator, Company App. No.

Original Appropriator, Private John A. Woodson - 1887 - 74 in 32nd R. (For Ringling Ranches) App. No. D-158 ?

Is the system an extension of another system? Yes No

Is all land irrigated from one system? Yes No

(If No, show break down on map)

Source of Water

Acres Irrigated 19

Potential Acres Seeped

Explain

Condition of System

Adequate Supply Yes No ✓

Explain No System (Unintentional Irrigation over-flow from Ditches)

Topography Valley bottom

Information From Paul Ringling

Remarks

T. 9N - R. 6E

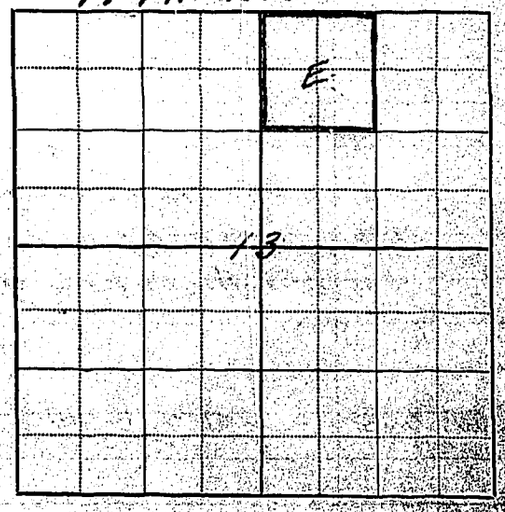

D-449/1899	Spencer, Almon +	
	Wright, Jas. W. Smith River	2.02 M.I.
	Anderson or (Poor Farm) Ditch + the Miller Ditch	
	Cross this Land. No rights in these Ditches.	
	Part of land irrigated from over-flow.	
	Not intentionally Irrigated.	

Form WR-B
Reporter 20168 2M 12-49

Twp._____Rge._____
Twp._____Rge._____
Twp._____Rge._____

STATE OF MONTANA

State Engineer's Office

WATER RESOURCES SURVEY

FARM MAP

County_____
Code No._____

Name of Land Owner..... Address.....
Name of Operator..... Address.....
Legal Description.....

Irrigated Land | Non-Irrigated Land | Potential Land Under Existing Facilities

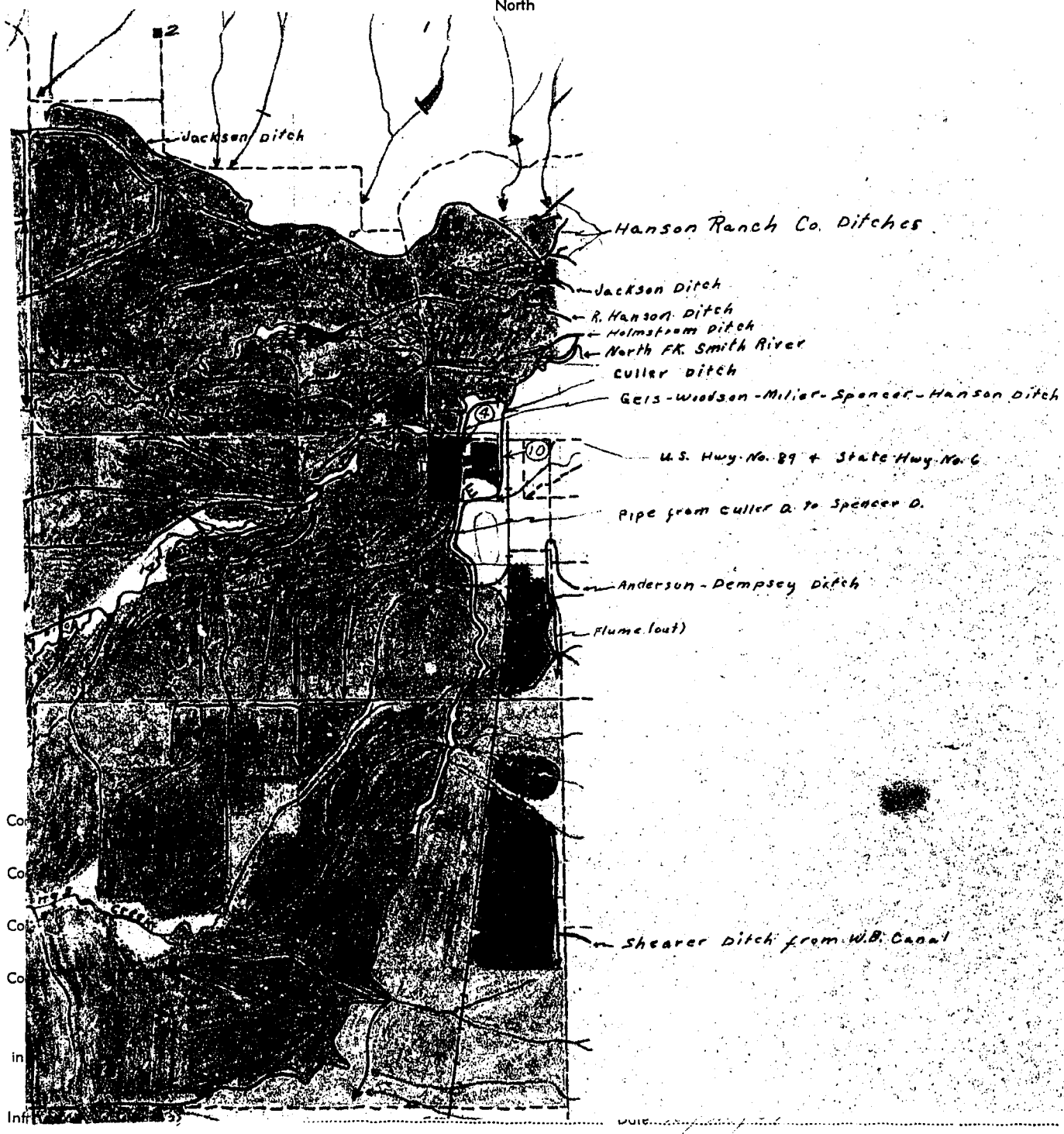

Co
Co
Co
Co
in
Inf

Date.....

Form WR-B
Reporter 20168 2M 12-49

Twp.....Rge.....
Twp.....Rge.....
Twp.....Rge.....

STATE OF MONTANA

State Engineer's Office

WATER RESOURCES SURVEY

FARM MAP

County.....
Code No.....

Name of Land Owner.....Address.....
Name of Operator.....Address.....
Description.....

Irrigated Land Non-Irrigated Land Potential Land Under Existing Facilities

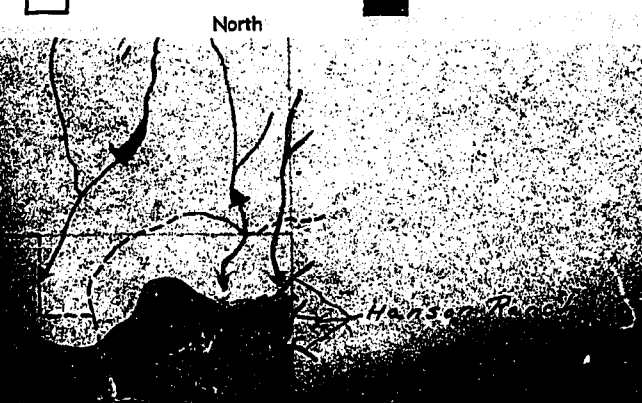

Code No. 13E System Anderson Ditch Source of Water North Fk Smith River
Basin North Fk Smith River Present 0 Potential 6 (over-Flow) (waste) Maximum 6 R ✓ F ... P ... G ✓ S ...

Code No. 13E System Miller Ditch Source of Water North Fk Smith River
Basin North Fk Smith River Present 5 Potential 4 (Formerly Ringling Ditch) Maximum 9 R ✓ F ... P ... G ✓ S ...

Code No. 13E System Culler Ditch Source of Water North Fk Smith River
Basin North Fk Smith River Present 0 Potential 10 Maximum 10 R ✓ F ... P ... G ✓ S ...

Code No. ... System ... Source of Water ...
Basin ... Present ... Potential ... Maximum ... R ... F ... P ... G ... S ...

If under Ditch Company, Irrigation District, or Government Project, state the number of shares or inches, acre feet, as the case may be in said system.....

NOTE: R—Denotes Regular Irrigation. F—Flood Irrigation. P—Water diverted by means of pumping. G—Water diverted by gravity. S—Stored Water.

Information from H. L. B. Date 2/2/51

(43)

FORM F-1 - GAZETTE 1442-4M-1-47

Farm Checked

By Oravetz-Bille

Area W. Sul. Fgs.

Date June 14-1950

STATE OF MONTANA

STATE ENGINEER'S OFFICE

WATER RESOURCES SURVEY

Code No. 5A, 6A, 6B, 6C, 6D, 7A, 7B, 8C, 8B, 9A, 9B, 18A, 19A

County Meagher

T. 9N R. 6E Sec. Above
9N - 5E (12-13)

Photo No. Ma 14A-161
Ma 15A-02 (12-13)

Legal Land Owner Elmer Hanson Address

Operator (Now owns part of Alonzo Hanson Ranch) see Map Address

Water is delivered by:

Federal Project Pres. Pot.

Ditch Company Pres. Pot.

Irrigation District Pres. Pot.

Private System ✓ Pres. Pot.

Totals

~~Flood~~ Waste ✓ Pump Reservoir ✓ Gravity ✓

Size and Capacity, Pump, etc.

Original Appropriator, Company App. No.

Original Appropriator, Private See attached Sheet App. No.

Is the system an extension of another system? Yes No ✗

Is all land irrigated from one system? Yes ✓ No

(If No, show break down on map)

Source of Water Woods Gulch, Fox Cr, Waste Water N. Fork of Smith

Acres Irrigated 19

Potential Acres Seeped ✓

Explain Many acres seeped + swamps.

Condition of System Poor - fair + out of use

Adequate Supply Yes ✓ No ✓

Explain Too much in place not enough in other parts.

Topography River bottom + low lands

Information From Elmer Hanson

Remarks

all attached map now Elmer Hanson
See Map of
Alonzo Hanson + check Elmer Hanson for ownership
See Attached Maps

Woods Gulch,
Elmer Hanson Has a Reservoir
In the SE¼ of Sec 13, T9N R5E from
which he releases water to his Woods
Gulch ditch. This ditch irrigates land in
Section 7, T9N R 6E.
Birch Creek.
Plans to clean out old ditch in Sec 12,
T9N R5E constructed by Bouchert which
has not been used for many years.
Fox Creek
Has two ditches out of Fox Creek
from which he irrigates. Fox Creek
picks up waste water from upper
users.
Waste Water.
is picked up by ditch and comes
from water used by Roger Hanson
which is diverted from the North Fork
of the Smith River via the Hanson or
Gold Gravey ditch. Some of this water
he gets by direct diversion from the
Hanson Ditch as he buys 300 A.F.
from Smith River Water Users Assn.
Smith River
Has and old ditch in Sec 6 & 7
from Smith River that is not now
in use - Part of said ditch crosses
over onto Rankins Land
Land is badly seeped and many
shallow drains have been constructed
to try to drain the area. The sub-
irrigated areas are used for Pasture
& Hay lands.
Alonzo Hanson is the father of Elmer Hanson

Trace of old ditches (No Irr)

10NSE
36
A

State land leased

FORM D-1 - GAZETTE 1884-2M-1-47

STATE OF MONTANA

STATE ENGINEER'S OFFICE

WATER RESOURCES SURVEY

Township 9N Range 6E County Meagher

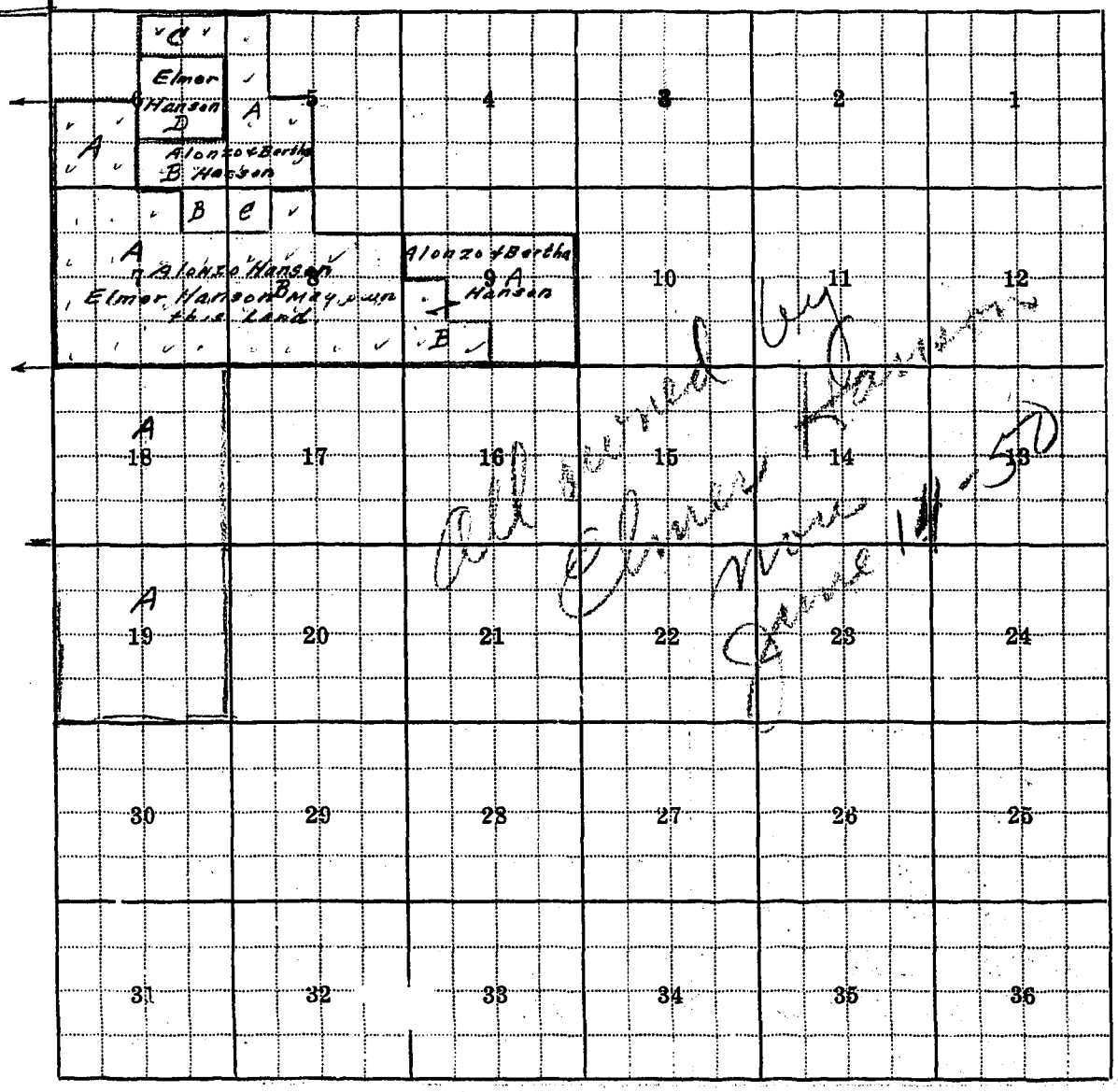

Owned by Elmer Hansen since 1-1-50

Township Range

Township_____ Range_____ County_____

Parcel Number	Name of Owner	Address
	Trace of old ditches in T10N R5E in	
	sec 30, owned by the State Leased	
	by Hammons, water from Nemaha	
	Creek via Culvert - Project in use	

FORM D-1 • GAZETTE 1654-2M-1-47

STATE OF MONTANA

STATE ENGINEER'S OFFICE

WATER RESOURCES SURVEY

Township 9N Range 5E County Meagher

6	5	4	3	2	1
7	8	9	10	11	12 Elmer Hanson?
18	17	16	15	14	13 Elmer Hanson?
19	20	21	22	23	24
30	29	28	27	26	25
31	32	33	34	35	36

Township ..... Range .....

Township_____ Range_____ County_____

Parcel Number	Name of Owner	Address
1871	Hill, Bob & N. Smith River	5-21-83 120
654	Buckert, Albert County Road	Conv. 1-20-97 100

Elmer Hanson

App. No.	Name of App.	Stream	Date App.	No. Inches
2332	Bruckert, Albert	Woods Gul. Cr.	10-7-81	150
2826	Hansen, Alonzo	" " "	6-17-44	600 (Flood)
236	Bruckert, Al & Rachel	Birch Cr.	6-1898	600
982	Bruckert, Albert	Fox Cr.	1-20-97	400

Elmer Hanson buys 300 Ac. Ft. from S. R. Water Users Association. Roger Hanson has the other 1000 of the 1300 Acre ft Under Alonzo Hanson from the S. R. W. U. A. Elmer Hanson has no Decreed Right?

Form WR-B
Reporter 20168 2M 12-49

Twp._____ Rge._____
Twp._____ Rge._____
Twp._____ Rge._____

STATE OF MONTANA

State Engineer's Office

WATER RESOURCES SURVEY

FARM MAP

County_____
Code No._____

Name of Land Owner.....Address.....
Name of Operator.....Address.....
Legal Description.....

Irrigated Land | Non-Irrigated Land | Potential Land Under Existing Facilities

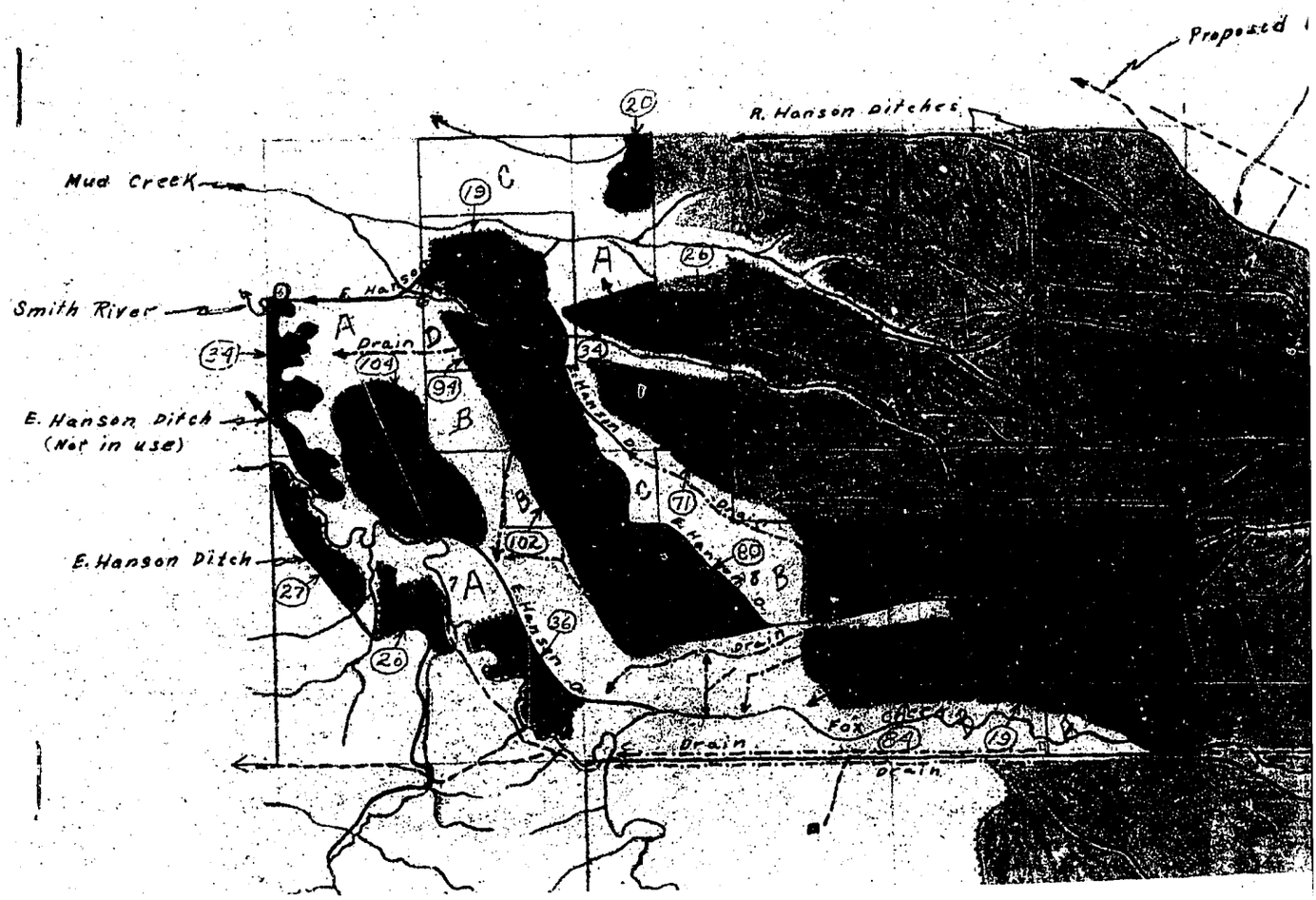

Code No. 6 D System E. Hanson Ditch Source of Water Mud Creek
Basin Smith River Present 19 Potential 0 Maximum 19 R. F. P. G. ✓ S.
Code No. 6 A, 7 A System E. Hanson Ditch Source of Water Smith River
Basin Smith River Present 0 Potential 34 Maximum 34 R. ✓ F. P. G. S.
Code No. 7 A System E. Hanson Ditch (Hikes) Source of Water Wards Gulch Creek
Basin Smith River Present 53 Potential 0 Maximum 53 R. ✓ F. P. G. S.
Code No. 6 A, 7 A, 7 A, 13 System E. Hanson Ditch Source of Water Fox Creek
Basin Present 159 Potential 0 Maximum 159 R. ✓ F. P. G. ✓ S.

If under Ditch Company, Irrigation District, or Government Project, state the number of shares or inches, acre feet, as the case may be in said system.....

NOTE: R—Denotes Regular Irrigation. F—Flood Irrigation. P—Water diverted by means of pumping. G—Water diverted by gravity. S—Stored Water.

Information from ..... Date 2/23/51

CISF

NTANA

r's Office

ES SURVEY

IAP

County

Code No.

Iress

Iress

Potential Land Under Existing Facilities

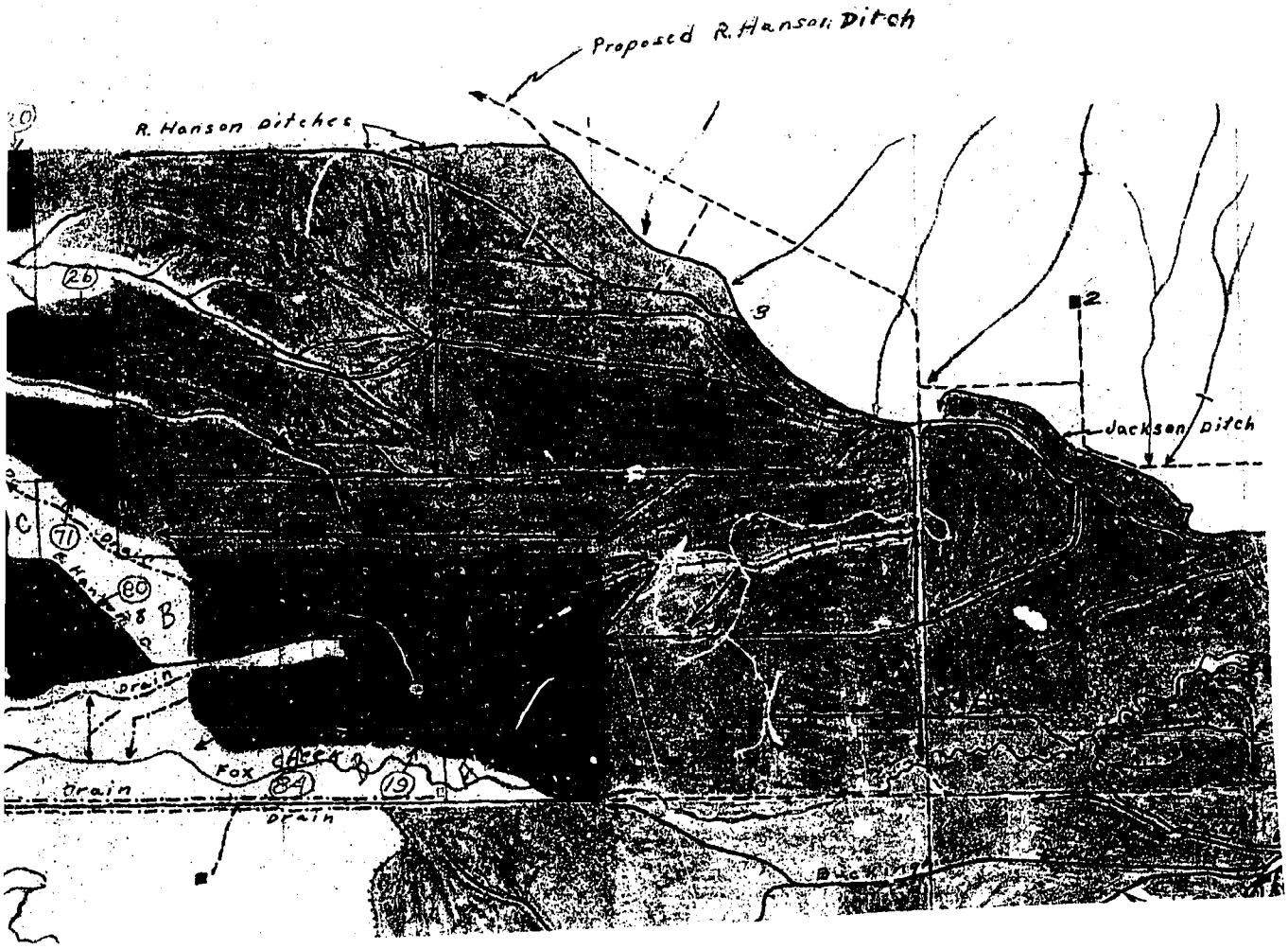

Source of Water

ntial Maximum R. F. P. G. S.

Source of Water

ntial Maximum R. F. P. G. S.

Source of Water

ntial Maximum R. F. P. G. S.

Source of Water

ntial Maximum R. F. P. G. S.

ct, state the number of shares or inches, acre feet, as the case may be

—Water diverted by means of pumping. G—Water diverted by gravity.

Date 7/23/51

(43)

FORM F-1 • GAZETTE 1665-2M-1-47

Farm Checked

By Oravetz-Bille

Area W. Sul. Spgs.

Date Oct-14-49

STATE OF MONTANA

STATE ENGINEER'S OFFICE

WATER RESOURCES SURVEY

Code No. 3A, 4A, 5B, 8A, 9C, 10B

County Meagher

T. 7N P 6E Sec.

Photo No. Ma 14A-161

Legal Land Owner Roger Hanson Address

Operator " " Address

(part of old Alonzo Hanson Ranch)

Water is delivered by:

Federal Project Pres. Pot.

Ditch Company Pres. Pot.

Irrigation District Pres. Pot.

Private System Hanson Ditch or Havey Pres. Pot.

✓ Totals

Flood Pump Reservoir ✓ Gravity ✓

Size and Capacity, Pump, etc.

Original Appropriator, Company App. No.

Original Appropriator, Private Ken Lewis - John T. Moore App. No.

Robert Hanson est - George Kunouse D-132 - D-133

D-134

Is the system an extension of another system? Yes No ✗

Is all land irrigated from one system? Yes ✓ No

(If No, show break down on map)

Source of Water N. Fk. Smith River

Acres Irrigated 19

Potential Acres Some Seeped Very little

Explain Lower Land - Swampy, Potential Land Needs Ext. of Laterals

Condition of System good

Adequate Supply Yes ✓ No ✓

Explain With stored water

Topography Bottom Land - Some wet

Information From Roger Hanson

Remarks Buys 1300 A.F in Alonzo Hanson name → 1000 to Roger Hanson → 300 to Elmer Hanson

See Attached Map For Ownership

App. No.	Appropriator	Date of priority	Stream	M.I.
1851	Cline, Jacob & Reinhart A.	6-10-78	Smith River	1000
1979	Reinhart, August	12-31-81	Spring Cr.	25

Decree No.	Priority No.	To whom decreed	Date	M.I.	Stream
		Ben Lewis — John T. Moore			
D-132	2nd	Robt. Hanson Est. — Geo. Fancuse	1874	150	N.Fk Smith R.
D-133	3rd	" "	1876	450	" " "
D-134	9th	" "	Aug 1878	450	" " "

North Fork Smith River — Hanson ditch (formerly Hovey ditch)
Point of diversion is located in NW¼SW¼ Sec 7, T9N-R7E on the north bank of river. This ditch traverses in a northwesterly direction and irrigates land in Sec. 3, 4, 5, 8, 9 & 10.

Transfer Deed Dated 12-7-67 Bk(94) Pg 62
Virginia Hanson to James & Betty L. Clay — with right to 30 A.F. stored water annually thru "upper ditch".

Decreed

No 2.	date of priority	1874	150 in
No 3		1876	450 in
No 9 in period		8-~~18~~ 1878	450 in

Has 3 decreed water rights N.F. Smith R.
Second, third and ninth priorities.
Decreed amounts —
Ben Lewis
John T. Moore
Robert Hanson Estate
George Fancuse

F-1-A

County Meagher

T. 9N R. 6E Plat No. 43

Farm Checked: Date 2-4-70

MONTANA WATER RESOURCES BOARD

Water Resources Survey

Photo No.

By

Legal Land Owner James T. & Betty L. Clay Address White Sulphur Springs

Operator Address

Water is delivered by:— 1. Private System; 2. Ditch Company; 3. State Project; 4. Federal Project; 5. Irrigation District

App. No. Decree No.	NAME OF APPROPRIATOR TO WHOM DECREED	NAME OF STREAM	Date App. Date Priority	Miner's Inches	In Use	NAME OF DITCH (Water Delivered By)	No.	R/F	Present Irr. Acres	Irrigable Acres

NOTE: R—Denotes Regular Irrigation. F—Flood Irrigation.

Adequate Supply: Yes ..... No ..... Explain

Remarks

Transfer Deed Dated 12-7-67 BK 94-Pg 62

Virginia Hanson to James T. & Betty L. Clay right to Carry 30 A.F. stored water annually thru "upper ditch"

River Basin

Also in: Plat No.	Twp.	Rge.	Plat No.	Twp.	Rge.	Plat No.	Twp.	Rge.
Plat No.	Twp.	Rge.	Plat No.	Twp.	Rge.	Plat No.	Twp.	Rge.

Information From:

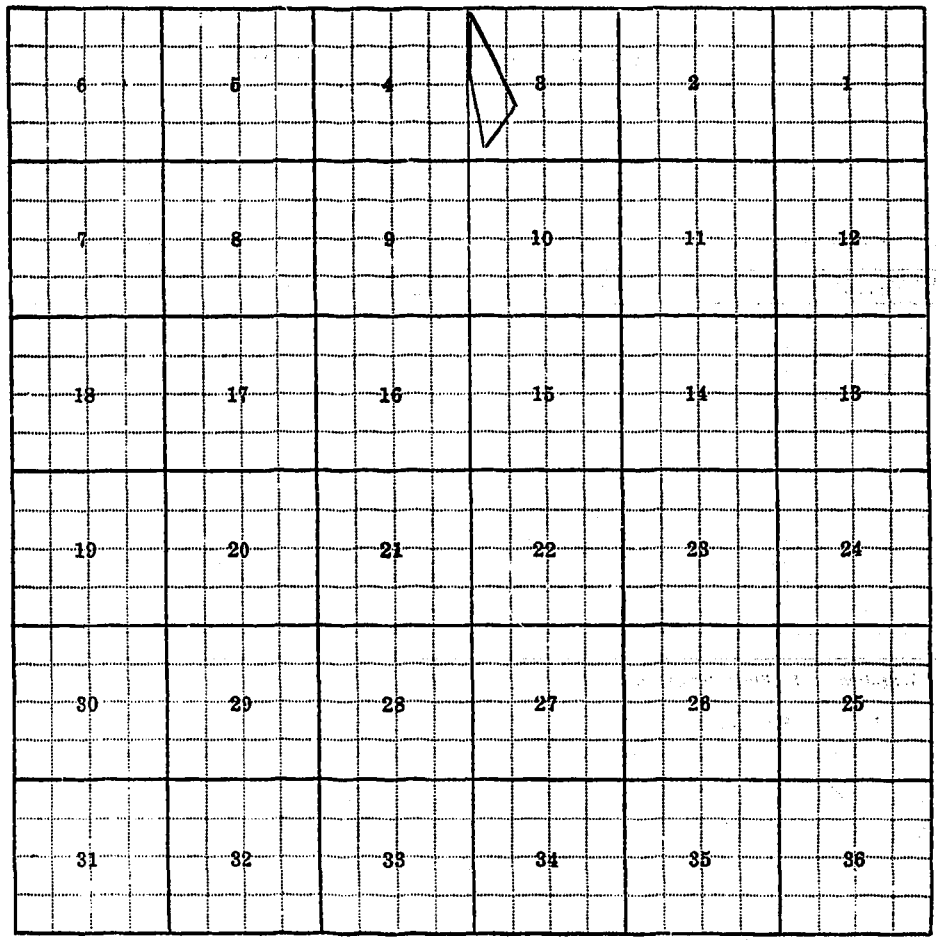

Land Ownership.....

FORM D-1 - GAZETTE 1654-2M-1-47

STATE OF MONTANA

STATE ENGINEER'S OFFICE

WATER RESOURCES SURVEY

Township 9N Range 6 E County Meagher

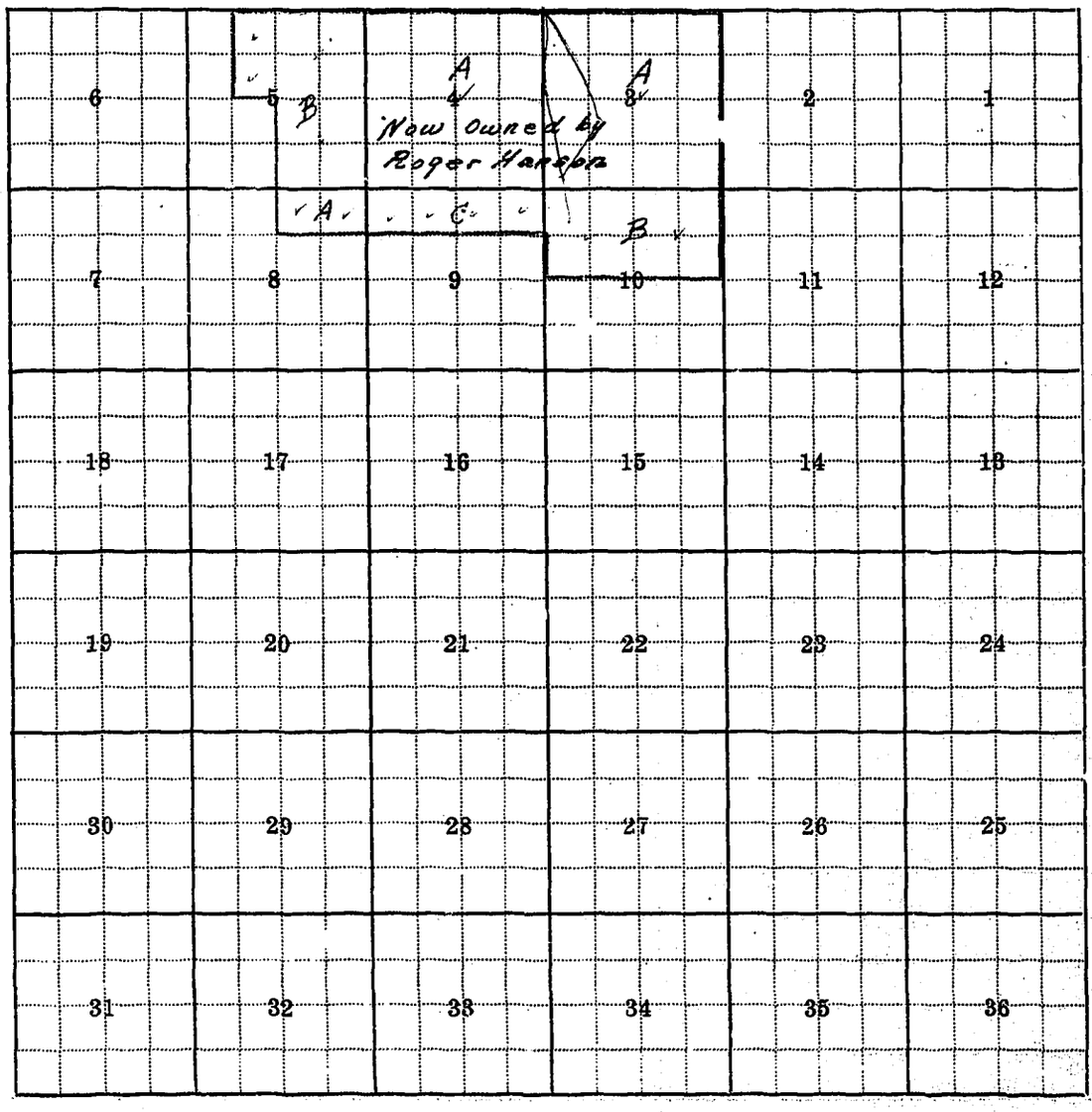

Township Range

Form WR-B
Reporter 20168 2M 12-49

Twp.....Rge.....
Twp.....Rge.....
Twp.....Rge.....

STATE OF MONTANA

State Engineer's Office

WATER RESOURCES SURVEY

FARM MAP

County.....
Code No.....

Name of Land Owner..... Address.....
Name of Operator..... Address.....
Legal Description.....

Irrigated Land | Non-Irrigated Land | Potential Land Under Existing Facilities

North

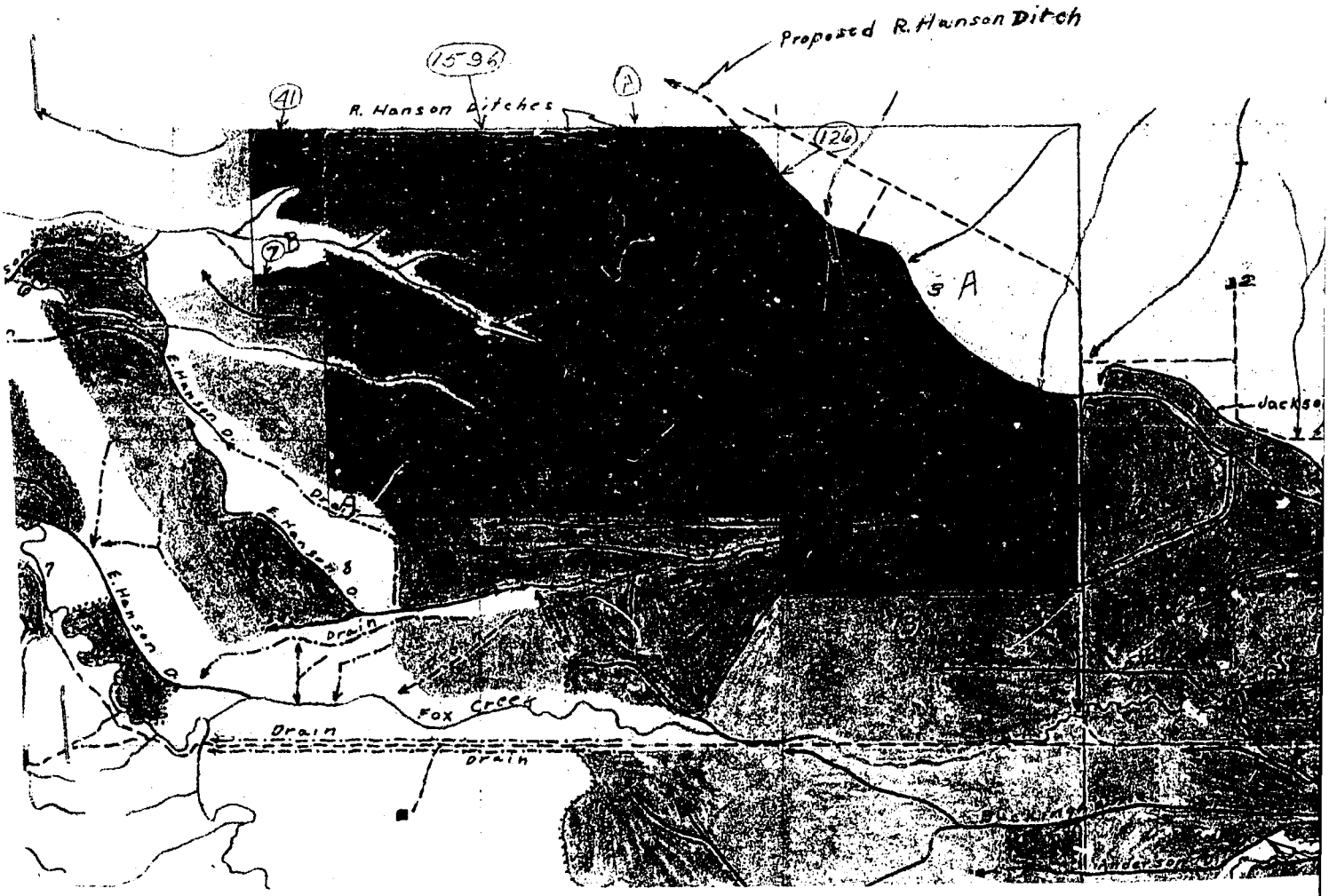

Code No. [illegible] System [illegible] Source of Water [illegible]
Basin [illegible] Present [illegible] Potential [illegible] Maximum [illegible] R ✓ F..... P..... G ✓ S.....
Code No..... System..... Source of Water.....
Basin..... Present..... Potential..... Maximum..... R..... F..... P..... G..... S.....
Code No..... System..... Source of Water.....
Basin..... Present..... Potential..... Maximum..... R..... F..... P..... G..... S.....
Code No..... System..... Source of Water.....
Basin..... Present..... Potential..... Maximum..... R..... F..... P..... G..... S.....

If under Ditch Company, Irrigation District, or Government Project, state the number of shares or inches, acre feet, as the case may be in said system.....

NOTE: R—Denotes Regular Irrigation. F—Flood Irrigation. P—Water diverted by means of pumping. G—Water diverted by gravity. S—Stored Water.

Information from [illegible] Date [illegible]

ice

County

Code No.

otential Land Under Existing Facilities

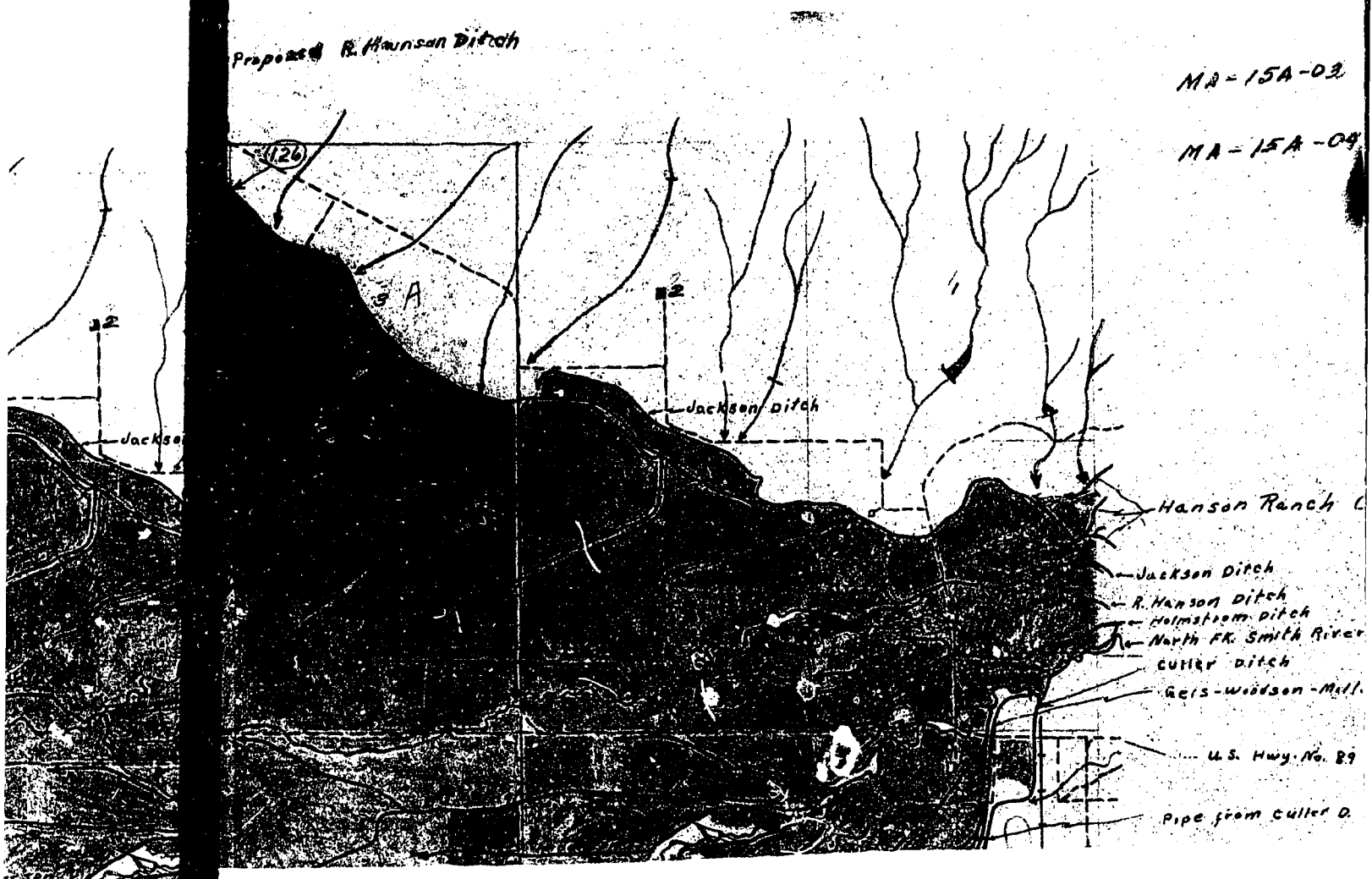

.....Source of Water, North Fk. Smith River

...Maximum 170 R ✓ F..... P..... G ✓ S.....

.....Source of Water.....

...Maximum..... R..... F..... P..... G..... S.....

.....Source of Water.....

...Maximum..... R..... F..... P..... G..... S.....

.....Source of Water.....

...Maximum..... R..... F..... P..... G..... S.....

mber of shares or inches, acre feet, as the case may be

d by means of pumping. G—Water diverted by gravity.

2/23/51

Culler Ditches:-

Lateral Ditch out of Spencer ditch in NW 4 NE 4 Section 24, T. 9N-R. 6E

Also picks up some waste water from Shearer ditch in NE 4 NW 4 Section 24, T. 9N-R. 6E

Main Culler ditch takes out in SW 4 SE 4 Section 12, T. 9N-R. 6E. This ditch irrigates land in Sections 23, 24, 25, 26, T. 9N-R. 6E

Culler buys 1200 Ac. ft from Smith River Water Users Association (S.W.C.B)

Culler carries 40 inches of (warm springs water) in his ditch for G. K Spencer

Culler does not know about his Decreed Rights.

Also uses Waste Water from the South Side Canal (S.W.C.B)

D-131	1862	Finnegan, John et al	Smith River	4-19-83	800
	719	Tilton, J. H.	Deep Creek	5-10-80	800
D-130	1905	Woodard, John A.	Smith River	5-87	300
	1904	Klauer, Fred	So. " "	3-6-85	500

Form WR-P
Reporter 20168 2M 12-49

STATE OF MONTANA

State Engineer's Office

WATER RESOURCES SURVEY

FARM MAP

Twp.....Rge.....
Twp.....Rge.....
Twp.....Rge.....

County.....
Code No.....

Name of Land Owner..... Address.....
Name of Operator..... Address.....
Legal Description.....

Irrigated Land | Non-Irrigated Land | Potential Land Under Existing Facilities

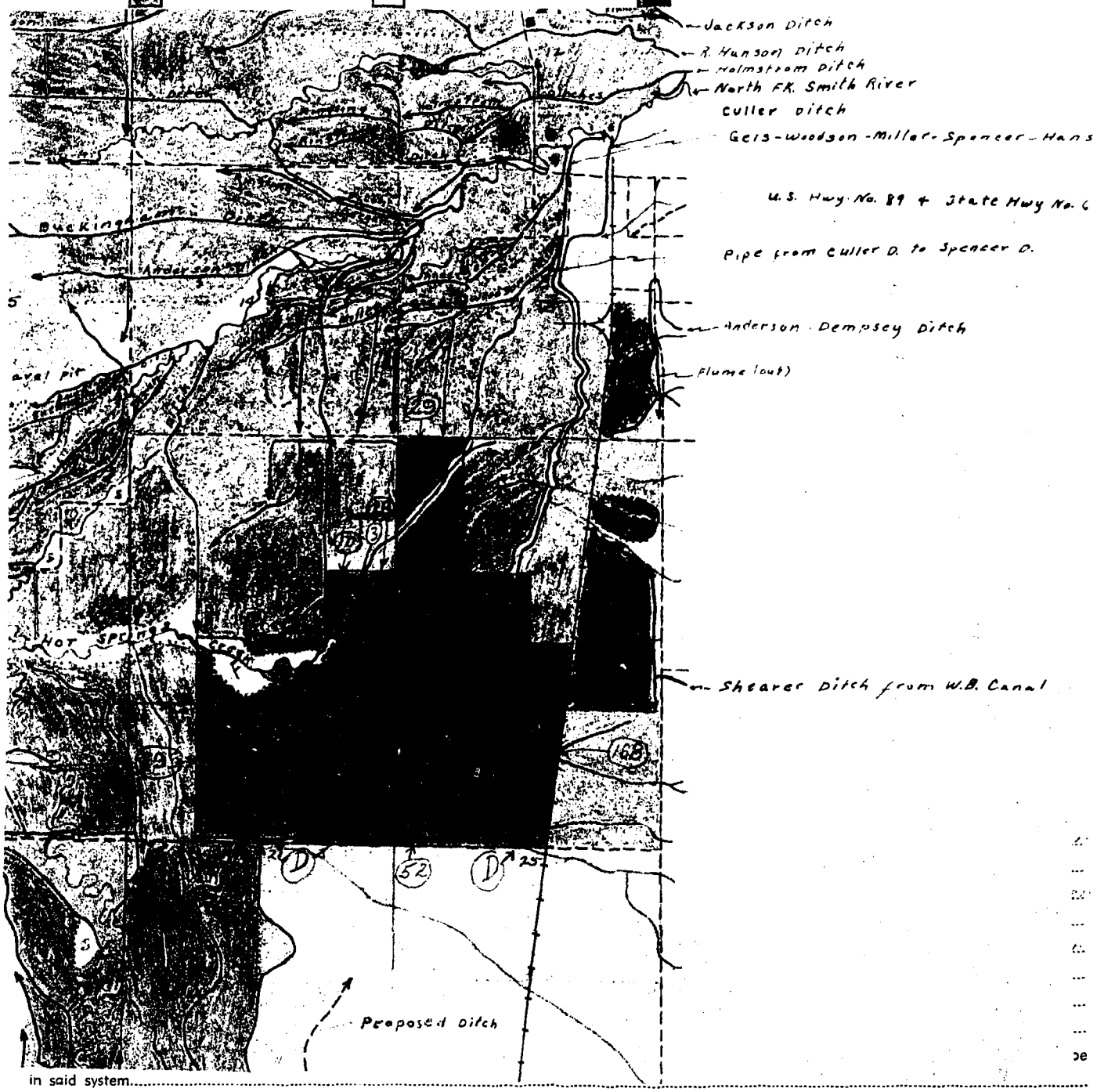

in said system.....

NOTE: R—Denotes Regular Irrigation. F—Flood Irrigation. P—Water diverted by means of pumping. G—Water diverted by gravity. S—Stored Water.

Information from ..... Date.....

STATE OF MONTANA

State Engineer's Office

WATER RESOURCES SURVEY

FARM MAP

County

Code No.

Address

Address

Non-Irrigated Land

Facilities

(From Spencer Ditch)

Code No. 24A System Culler Ditch Source of Water North Fk. Smith River

Basin North Fk. Smith River Present 29 Potential 0 Maximum 29 R ✓ F P G ✓ S

Code No. 23A (E. J. Anderson & G. K. Spencer) System Miller Ditch Source of Water North Fk. Smith River

Basin North Fk. Smith River Present 0 Potential 10 Maximum 10 R ✓ F P G ✓ S

Code No. 23A, (E. J. Anderson & G. K. Spencer) System Culler Ditch Source of Water North Fk. Smith River

Basin North Fk. Smith River Present 28 Potential 3 Maximum 31 R ✓ F P G ✓ S

Code No. 24A, 25D System South Side Canal (S.W.C.B.) Source of Water North Fk. Smith River

Basin North Fk. Smith River Present 0 Potential 168 Maximum 168 R ✓ F P G ✓ S

If under Ditch Company, Irrigation District, or Government Project, state the number of shares or inches, acre feet, as the case may be in said system

NOTE: R—Denotes Regular Irrigation. F—Flood Irrigation. P—Water diverted by means of pumping. G—Water diverted by gravity. S—Stored Water.

Information from Date 2/23/51

over

STATE OF MONTANA

State Engineer's Office

WATER RESOURCES SURVEY

FARM MAP

County

Code No.

Address

Address

Non-Irrigated Land

ng Facilities

(waste water)

Code No. 23 F System Miller Ditch Source of Water North Fk. Smith River

Basin North Fk. Smith River Present 10 Potential 0 Maximum 10 R ✓ F P G ✓ S

Code No. 23 F, 24 A, 25 D, 26 D System Cutler Ditches Source of Water North Fk. Smith River

Basin North Fk. Smith River Present 493 Potential 52 Maximum 545 R ✓ F P G ✓ S

Code No. System Source of Water

Basin Present Potential Maximum R F P G S

Code No. System Source of Water

Basin Present Potential Maximum R F P G S

If under Ditch Company, Irrigation District, or Government Project, state the number of shares or inches, acre feet, as the case may be in said system

NOTE: R—Denotes Regular Irrigation. F—Flo P—Water diverted by means of pumping. G—Water diverted by gravity. S—Stored Water.

Information from [illegible] Date 2/23/51

(43)

FORM F-1 - GAZETTE 1665-2M-1-47

Farm Checked

By Oravetz-Bille

Area Wh. Sul. Sprgs.

Date 6/27/50

STATE OF MONTANA

STATE ENGINEER'S OFFICE

WATER RESOURCES SURVEY

Code No. 13B, 13C

County Meagher

T. 9N R. 6E Sec.

Photo No. Ma 14A-161
Ma 14A-160

Legal Land Owner Emmett Dempsey & Hazel Address

Operator " " Address White Sul. Sprgs

Water is delivered by:

Federal Project Pres. Pot.

Ditch Company Pres. Pot.

Irrigation District Pres. Pot.

Private System South Side Canal (S.W.C.B) Pres. Pot.

Totals

Flood Pump Reservoir ✓ Gravity ✓

Size and Capacity, Pump, etc.

Original Appropriator, Company App. No.

Original Appropriator, Private App. No.

Is the system an extension of another system? Yes No ✓

Is all land irrigated from one system? Yes ✓ No

(If No, show break down on map)

Source of Water Lake Sutherlin Reservoir - (N. Fk. Smith River)

Acres Irrigated 1950

Potential Acres ? Seeped

Explain

Condition of System Good

Adequate Supply Yes ✓ No

Explain

Topography Rolling

Information From Dean Anderson

Remarks Buys 200 Acre ft. from S.R.W.U.A.

T. 9N - R. 6E

See Attached Map

Anderson-Dempsey Ditch

Point of Diversion: Picks up water from So. side Canal in SE¼ SW¼ Sec. 17 T. 9N - R. 7E. Water is spilled into Coulee from So. Side Canal where the Anderson-Dempsey ditch picks it up & Irrigates land in Sec. 18 & 19 (Anderson) T. 9N - R. 7E. & S.E¼ Sec. 13 (Dempsey) T. 9N - R. 6E.

STATE ENGINEER'S OFFICE

FORM D-1 - GAZETTE 1654-2M-1-47

STATE OF MONTANA

STATE ENGINEER'S OFFICE

WATER RESOURCES SURVEY

Township 9N Range 6E County Meagher

6	5	4	3	2	1
7	8	9	10	11	12
18	17	16	15	14	13
19	20	21	22	23	24
30	29	28	27	26	25
31	32	33	34	35	36

Hazel Dempsey

B

6 Acres

C

E

Emmett Dempsey operator

Township..... Range.....

Township_____ Range_____ County_____

Parcel Number	Name of Owner		Address	M.I.
SE¼ Sec. 13				
1130	Bogy, W.S. +	Hot Springs Cr.	11-10-90	500
	Lucid, Dan			
1263	Sutherlin, W.H.	Lone Willow Cr.	7-7-80	All
1538	Sutherlin, R.N + W.H.	Musselshell River	7-1-89	500
D-149 → 1899	Spencer, Almon +			
	Wright, Jas. W.	Smith River		200
2565	Bogy, W.S. +			
	Lucid, A.	Unnamed Sp.		600

Form WR-B
Reporter 20168 2M 12-49

Twp._____Rge._____
Twp._____Rge._____
Twp._____Rge._____

STATE OF MONTANA

State Engineer's Office

WATER RESOURCES SURVEY

FARM MAP

County_____
Code No._____

Name of Land Owner..... Address.....
Name of Operator..... Address.....
Legal Description.....

Irrigated Land | Non-Irrigated Land | Potential Land Under Existing Facilities

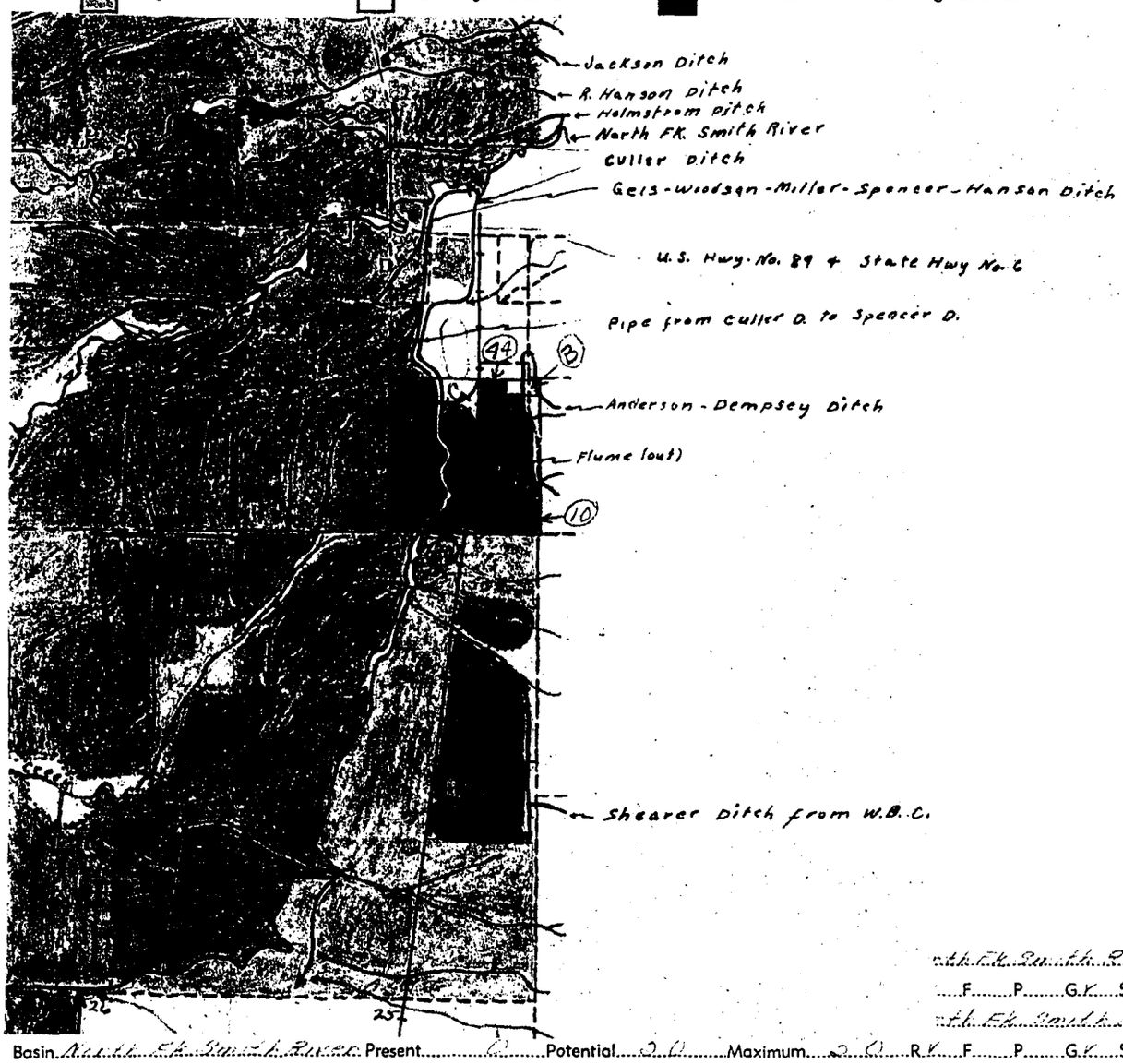

Code ..... North Fk. Smith River
.....F.....P.....G.✓.....S.....
Code ..... North Fk. Smith River

Basin North Fk. Smith River Present 0 Potential 0.0 Maximum 0.0 R.✓ F..... P..... G.✓ S.....
Code No..... System..... Source of Water.....
Basin..... Present..... Potential..... Maximum..... R..... F..... P..... G..... S.....
Code No..... System..... Source of Water.....
Basin..... Present..... Potential..... Maximum..... R..... F..... P..... G..... S.....

If under Ditch Company, Irrigation District, or Government Project, state the number of shares or inches, acre feet, as the case may be in said system.....

NOTE: R—Denotes Regular Irrigation. F—Flood Irrigation. P—Water diverted by means of pumping. G—Water diverted by gravity. S—Stored Water.

Information from ..... Date 2/25/51

STATE OF MONTANA

State Engineer's Office

WATER RESOURCES SURVEY

FARM MAP

County

Code No.

Land Owner ..... Address .....

Operator ..... Address .....

Irrigated Land | Non-Irrigated Land | Potential ... Facilities

(Anderson-Demsey Ditch)

Code No. 13C System South Side Canal (G.W.C.R.) Source of Water North Fk. Smith River

Basin North Fk. Smith River Present 44 Potential 30 Maximum 74 R ✓ F ..... P ..... G ✓ S .....

Code No. 13C System Shearer Ditch Source of Water North Fk. Smith River

Basin North Fk. Smith River Present 0 Potential 50 Maximum 50 R ✓ F ..... P ..... G ✓ S .....

Code No. ..... System ..... Source of Water .....

Basin ..... Present ..... Potential ..... Maximum ..... R ..... F ..... P ..... G ..... S .....

Code No. ..... System ..... Source of Water .....

Basin ..... Present ..... Potential ..... Maximum ..... R ..... F ..... P ..... G ..... S .....

If under Ditch Company, Irrigation District, or Government Project, state the number of shares or inches, acre feet, as the case may be in said system .....

NOTE: R—Denotes Regular Irrigation. F—Flood Irrigation. P—Water diverted by means of pumping. G—Water diverted by gravity. S—Stored Water.

Information from H. L. B. Date 2/23/51

(43)

Farm Checked

By Oravetz-Bille

Area Wh. Sul. Sprgs.

Date 7/6/50

FORM F-1 REPORTER IM 3-49 17380

STATE OF MONTANA

State Engineer's Office

WATER RESOURCES SURVEY

Code No. 26B, 35A, 25A

County Meagher

T. 9N R. 6E Sec. 26, 35

Photo No. MA-14A-160
MA-40-34

Legal Land Owner Alfred Edwards Address

Operator — Bowman Address

Water is delivered by:

Federal Project Pres. Pot.

Ditch Company Pres. Pot.

Irrigation District Pres. Pot.

Private System yes Pres. Pot.

Totals

Flood Pump Reservoir Gravity ✓

~~[redacted] Brown F J — So. Fk. Smith River 150 inches 1844 For Sec. 26~~
Lewis, Jennie K Smith River - 1000 inches 1877 For Sec. 26, 35

Original Appropriator, Company ~~Wroton, John A — " " 300 " App. No. 1905 " " 26~~

Original Appropriator, Private App. No.

Is the system an extension of another system? Yes ✓ From 3 Systems No

Is all land irrigated from one system? Yes No ✓

(If No, show break down on map)

Source of Water South Fk Smith River, Catlin Springs

Acres Irrigated 19

Potential Acres Seeped Some Swamp

Explain Swampy on lower land from Irrigation & waste water

Condition of System Good

Adequate Supply Yes No ✓

Explain Dependent on other Sources for Water (Meager)

Topography Valley Bottom

Information From Bowman & Alfred Edwards

Remarks

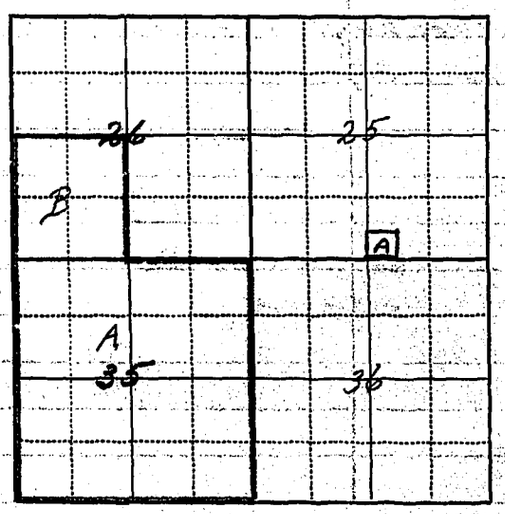

Manger Ditch from Catlin Springs
Edwards gets waste water from this ditch but has no right in this ditch

Manger-Edwards ditch from So. Fk. Smith River
Edwards gets water from this ditch with Manger's Consent by helping Maintain ditch on a 50-50 basis with Manger.

Bair-Edwards ditch from So. Fk. Smith River
a 50-50 deal for each party on ditch, Maintenance & Water.
Water Rights Covering this System are listed below:-

	No.	Name	Stream	Date	No. M.I.
S½NW¼, SW¼NE¼ Sec. 2, SE¼NE¼ Sec. 3	1844 ?	E. B. Bryan	So. Fk. Smith R.	7-23-85	150
SW¼ Sec. 26	1905	John A. Woodson	Smith River	5--87	300
SW¼ Sec. 26, All Sec. 35	1877	Jennie K. Lewis	Smith River So. Fk.	11-23-20	1000

? = Jake Bair said a million Bryan built the first ditch. E B Bryan & John A. Woodson rights do not apply to this System for the Present Bair-Edwards Ditch

Form WR-B
Reporter 20168 2M 12-49

Twp._____ Rge._____
Twp._____ Rge._____
Twp._____ Rge._____

STATE OF MONTANA

State Engineer's Office

WATER RESOURCES SURVEY

FARM MAP

County_____
Code No._____

Name of Land Owner_____ Address_____
Name of Operator_____ Address_____
Legal Description_____

Irrigated Land | Non-Irrigated Land | Potential Land Under Existing Facilities



Basin S. Fk. Smith River Present 59.2 Potential ___ Maximum ___ R.✓ F___ P___ G.✓ S___

Code No. 35.A. System Mangen-Edwards Ditch Source of Water So. Fk. Smith River

Basin S. Fk. Smith River Present 99 Potential 55 Maximum 157 R.✓ F___ P___ G.✓ S___

If under Ditch Company, Irrigation District, or Government Project, state the number of shares or inches, acre feet, as the case may be in said system_____

NOTE: R—Denotes Regular Irrigation. F—Flood Irrigation. P—Water diverted by means of pumping. G—Water diverted by gravity. S—Stored Water.

Information from [illegible] Date [illegible]

Form WR-3
Revised 1951 3M 12-49

Twp.____ Rge.____
Twp.____ Rge.____
Twp.____ Rge.____

STATE OF MONTANA

State Engineer's Office

WATER RESOURCES SURVEY

FARM MAP

County____
Code No.____

Name of Land Owner____ Address____
Name of Operator____ Address____
Legal Description____

☐ Irrigated Land ☐ Non-Irrigated Land ☐ Potential Land Under Existing Facilities

Code No. 26 B System Mc Guire Ditch Source of Water So. Fk. Smith River
Basin So. Fk. Smith River Present 0 Potential 3 Maximum 3 R ✓ F____ P____ G ✓ S____

Code No. 35 A System Bair-Edwards Ditch Source of Water So. Fk. Smith River
Basin So. Fk. Smith River Present 100 Potential 29 Maximum 129 R ✓ F____ P____ G ✓ S____

Code No. 26 B, 35 A System Edwards Ditches Source of Water So. Fk. Smith River
Basin So. Fk. South River Present 259 Potential 32 Maximum 291 R ✓ F____ P____ G ✓ S____

Code No. 35 A System Mauger-Edwards Ditch Source of Water So. Fk. Smith River
Basin South Fk. Smith River Present 99 Potential 58 Maximum 157 R ✓ F____ P____ G ✓ S____

If under Ditch Company, Irrigation District, or Government Project, state the number of shares or inches, acre feet, as the case may be in said system____

NOTE: R—Denotes Regular Irrigation. F—Flood Irrigation. P—Water diverted by means of pumping. G—Water diverted by gravity. S—Stored Water.

Information from H. L. B. Date 2/23/51

(43)

Farm Check
By Oca
Area Wh
Date Ja
Legal Land
Operator
Water is deli
F
I
I
F
-
F
Size and Cap
Original App
Original App
Is the system
Is all land ir
(If No,
Source of W

Acres Irrigat
Potential Acr
Explain
Condition of
Adequate Su
Explain Us
Topography
Information I
Remarks

(43)

FORM F-1 - GAZETTE 1665-2M-1-47

Farm Checked

By Oravetz-Bille

Area White Sul. Spgs

Date June 28-1950

STATE OF MONTANA

STATE ENGINEER'S OFFICE

WATER RESOURCES SURVEY

Code No. 23D

County Meagher

T. 9N R. 6E Sec. 23

Photo No. Ma14A-161

Legal Land Owner Freezer Ranch Co Address

Operator Vic Anderson Address

Water is delivered by:

Federal Project Pres. Pot.

Ditch Company Pres. Pot.

Irrigation District Pres. Pot.

Private System ✓ Pres. Pot.

Totals

Flood Pump Reservoir ✓ Gravity ✓

Size and Capacity, Pump, etc.

Original Appropriator, Company App. No.

Original Appropriator, Private ? App. No.

Is the system an extension of another system? Yes ✓ No

Is all land irrigated from one system? Yes ✓ No

(If No, show break down on map)

Source of Water North Fk Smith Rv.

Acres Irrigated 19

Potential Acres Seeped No

Explain

Condition of System Fair

Adequate Supply Yes ✓ No

Explain Uses water from Culler D.

Topography River Valley

Information From Leo Culler

Remarks Culler has 1200 A.F. of stored water in S.R.W.U.A.

T. 9N-R. 6E

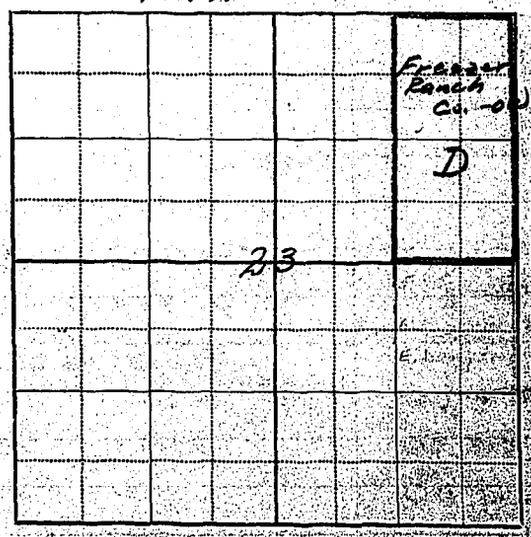

	719	Tipton, J.C.	Deep Cr.	800 m.I.
D-131a	1862	Flanagan, John, et al	Smith River	800 m.I.
D-131a	1906	Woodson, John A.	" "	200 m.I.

Vic Anderson Uses Culler Ditch &
is supplied water from Geo. Culler.
Culler buys 1200 A.F. from S.W.U.A.
This information was from Geo. Culler

WATER RESOURCES BOARD
RIVER MASTER'S OFFICE
STATE OF TENNESSEE

Form WR-B
Reporter 20168 2M 12-49

Twp._____Rge._____
Twp._____Rge._____
Twp._____Rge._____

STATE OF MONTANA

State Engineer's Office

WATER RESOURCES SURVEY

FARM MAP

County_____
Code No._____

Name of Land Owner..... Address.....
Name of Operator..... Address.....
Legal Description.....

Irrigated Land | Non-Irrigated Land | Potential Land Under Existing Facilities

North

Code No. 2.3.D System [illegible] Source of Water North Fk. Smith River
Basin [illegible] Present [illegible] Potential 5 Maximum [illegible] R. [illegible] F. ..... P. ..... G. [illegible] S. .....
Code No. 2.3.D System [illegible] Source of Water North Fk. Smith River
Basin [illegible] Present [illegible] Potential ..... Maximum ..... R. [illegible] F. ..... P. ..... G. [illegible] S. .....
Code No. ..... System ..... Source of Water .....
Basin ..... Present ..... Potential ..... Maximum ..... R. ..... F. ..... P. ..... G. ..... S. .....
Code No. ..... System ..... Source of Water .....
Basin ..... Present ..... Potential ..... Maximum ..... R. ..... F. ..... P. ..... G. ..... S. .....

If under Ditch Company, Irrigation District, or Government Project, state the number of shares or inches, acre feet, as the case may be in said system.....

NOTE: R—Denotes Regular Irrigation. F—Flood Irrigation. P—Water diverted by means of pumping. G—Water diverted by gravity. S—Stored Water.

Information from [illegible] Date [illegible]

(43)

FORM F-1 - GAZETTE 1665-2M-1-47

Farm Checked

By Oravetz-Bille

Area

Date

STATE OF MONTANA

STATE ENGINEER'S OFFICE

WATER RESOURCES SURVEY

Code No. 13E

County Meagher

T. 9N R. 6E Sec. 13

Photo No. MA 14A-161

Legal Land Owner Mrs. Audry Haley Address

Operator Address

Water is delivered by:

Federal Project Pres. Pot.

Ditch Company Pres. Pot.

Irrigation District Pres. Pot.

Private System Pres. Pot.

Totals

Flood Pump Reservoir Gravity

Size and Capacity, Pump, etc.

Original Appropriator, Company App. No.

Original Appropriator, Private John A. Woodson - 1887 - 74 in 32nd R (For Ringling Ranches) App. No. D-158 ?

Is the system an extension of another system? Yes No

Is all land irrigated from one system? Yes No

(If No, show break down on map)

Source of Water

Acres Irrigated 19

Potential Acres Seeped

Explain

Condition of System

Adequate Supply Yes No ✓

Explain No System (Unintentional Irrigation over-flow from Ditches)

Topography Valley bottom

Information From Paul Ringling

Remarks

T. 9N-R. 6E



D-49/1899	Spencer, Almon +	
	Wright, Jas. W. Smith River	200 M.I.
	Anderson or (Poor Farm) Ditch & the Miller Ditch	
	Cross this Land. No rights in these Ditches.	
	Part of land irrigated from over-flow.	
	Not intentionally Irrigated.	

Form WR-B
Reporter 20168 2M 12-49

Twp._____ Rge._____
Twp._____ Rge._____
Twp._____ Rge._____

STATE OF MONTANA

State Engineer's Office

WATER RESOURCES SURVEY

FARM MAP

County_____
Code No._____

Name of Land Owner..... Address.....
Name of Operator..... Address.....
Legal Description .....

Irrigated Land | Non-Irrigated Land | Potential Land Under Existing Facilities

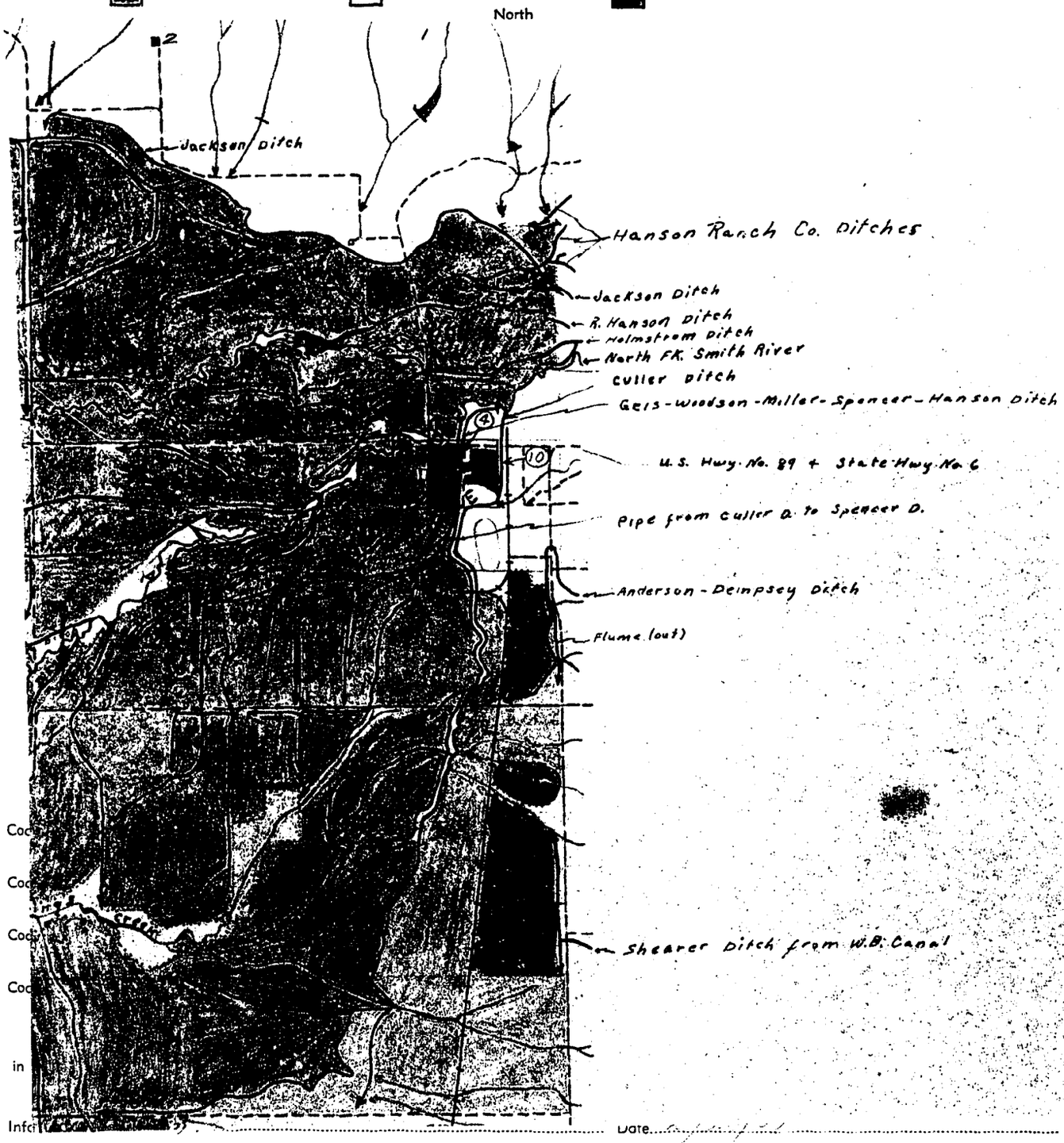

Cod
Cod
Cod
Cod
in
Infc

Date.....

Form WR-B
Reporter 20168 2M 12-49

Twp._____ Rge._____
Twp._____ Rge._____
Twp._____ Rge._____

STATE OF MONTANA

State Engineer's Office

WATER RESOURCES SURVEY

FARM MAP

County_____
Code No._____

Name of Land Owner_____ Address_____
Name of Operator_____ Address_____
Legal Description_____

Irrigated Land Non-Irrigated Land Potential Land Under Existing Facilities



Code No. 13E System Anderson Ditch Source of Water North Fk Smith River
Basin North Fk Smith River Present 0 Potential 6 Maximum 6 R ✓ F __ P __ G ✓ S __

Code No. 13E System Miller Ditch (over-Flow) (waste) Source of Water North Fk Smith River
Basin North Fk Smith River Present 5 Potential 4 (Formerly Hogling Ditch) Maximum 9 R ✓ F __ P __ G ✓ S __

Code No. 13E System Cuffer Ditch Source of Water North Fk Smith River
Basin North Fk Smith River Present 0 Potential 10 Maximum 10 R ✓ F __ P __ G ✓ S __

Code No.____ System____ Source of Water____
Basin____ Present____ Potential____ Maximum____ R__ F__ P__ G__ S__

If under Ditch Company, Irrigation District, or Government Project, state the number of shares or inches, acre feet, as the case may be in said system____

NOTE: R—Denotes Regular Irrigation. F—Flood Irrigation. P—Water diverted by means of pumping. G—Water diverted by gravity. S—Stored Water.

Information from H. L. B. Date 2/23/51

(43)

FORM F-1 - GAZETTE 1665-2M-1-47

Farm Checked

STATE OF MONTANA

STATE ENGINEER'S OFFICE

WATER RESOURCES SURVEY

Code No. 5A, 6A, 6B, 6C, 6D, 7A, 7B, 8C, 8B, 9A, 9B, 18A, 19A

By Oravetz - Billo

County Meagher

Area W. Sul. Tpgs.

T. 9N R. 6E Sec. Above
9N - 5E (12-13)

Date June 14-1950

Photo No. Ma 14A-161
Ma 15A-02 (12-13)

Legal Land Owner Elmer Hanson Address

Operator (Now owns part of Alonzo Hanson Ranch) Address
See Map

Water is delivered by:

Federal Project Pres. Pot.

Ditch Company Pres. Pot.

Irrigation District Pres. Pot.

Private System ✓ Pres. Pot.

Totals

~~Flood~~ Waste ✓ Pump Reservoir ✓ Gravity ✓

Size and Capacity, Pump, etc.

Original Appropriator, Company App. No.

Original Appropriator, Private See attached Sheet App. No.

Is the system an extension of another system? Yes No X

Is all land irrigated from one system? Yes ✓ No

(If No, show break down on map)

Source of Water Wooden Gulch, Fox Cr, Waste Water N. Fork of Smith

Acres Irrigated 19

Potential Acres Seeped ✓

Explain Many acres seeped + swamps,

Condition of System Poor - fair + out of use

Adequate Supply Yes ✓ No ✓

Explain Too much in plain not enough in other parts,

Topography River bottom + Low Lands

Information From Elmer Hanson

Remarks

all attached map now Elmer Hanson

See Map of Alonzo Hanson + check Elmer Hanson for ownership

See Attached Maps

Woods Gulch,
Elmer Hanson Has a Reservoir
on the SE¼ of Sec 13, T9NR5E from
which he withdraws water to his Woods
Gulch ditch. This ditch irrigates land in
Section 7, T9N & 6E.
Birch Creek.
Plans to declaque old ditch on Sec 12,
T9N R5E constructed by Brockert which
has not been used for many years.
Fox Creek
Has two ditches out of Fox Creek
from which he irrigates. Fox Creek
picks up waste water from upper
users.
Waste Water.
is picked up by ditch and carries
from water used by Roger Hanson
which is diverted from the North Fork
of the Smith River via the Hanson or
Old Harvey ditch. Some of this water
he gets by direct diversion from the
Hanson Ditch as he buys 300 A.F.
from Smith River Water Users Assn.
Smith River
Has and old ditch in Sec 6 & 7
from Smith River that is not now
in use - Part of said ditch crosses
over onto Rahtains Land
Land is badly seeped and many
shallow drains have been constructed
to try to drain the area. The sub-
irrigated areas are used for Pasture
& Hay lands.
Alonzo Hanson is the father of Elmer Hanson

Trace of old ditches (No tri)

10NSE
36
A

— State land leased —

FORM D-1 • GAZETTE 1664-2M-1-47

STATE OF MONTANA

STATE ENGINEER'S OFFICE

WATER RESOURCES SURVEY

Township 9N Range 6E County Meagher

C Elmer Hansen D A; Alonzo & Bertha B Hansen A	5	4	3	2	1
B C A Alonzo Hansen Elmer Hansen May pick up this land	8	Alonzo & Bertha Hansen 9 A B	10	11	12
A 18	17	16	15	14	13
A 19	20	21	22	23	24
30	29	28	27	26	25
31	32	33	34	35	36

Allotted by Homestead Entry 14-50

Township Range

Township_____ Range_____ County_____

Parcel Number	Name of Owner	Address
	Trace of old ditches in T10N R5E in sec 30, owned by the State. Leased by Hannaman; water from Newlan Creek via Cowlee - Doesn't in use	

FORM D-1 • GAZETTE 1864-2M-1-47

STATE OF MONTANA

STATE ENGINEER'S OFFICE

WATER RESOURCES SURVEY

Township 9N Range 5E County Meagher

6	5	4	3	2	1
7	8	9	10	11	12 Elmer Hanson?
18	17	16	15	14	13 Elmer Hanson?
19	20	21	22	23	24
30	29	28	27	26	25
31	32	33	34	35	36

Township ..... Range .....

Township_____ Range_____ County_____

Parcel Number	Name of Owner		Address	
1871	Hill, John H.	Smith River	5-21-83	120
654	Brickert, Albert	County Road	for. 1-20-97	100

Elmer Hanson

App. No.	Name of App.	Stream	Date App.	No. Inches.
2332	Bruckert, Albert	Woods Gul. Cr.	10-7-81	150
2826	Hanson, Alonzo	" " "	6-17-44	600 (Flood)
236	Bruckert, Al & Rachel	Birch Cr.	6-1898	600
982	Bruckert, Albert	Fox Cr.	1-20-97	400

Elmer Hanson buys 300 Ac. Ft. from S. R. Water Users Association. Roger Hanson has the other 1000 of the 1300 Acre ft. Under Alonzo Hanson from the S. R. W. U. A. Elmer Hansen has no Decreed Right?

Form WR-B
Reporter 20168 2M 12-49

Twp._____ Rge._____
Twp._____ Rge._____
Twp._____ Rge._____

STATE OF MONTANA

State Engineer's Office

WATER RESOURCES SURVEY

FARM MAP

County_____
Code No._____

Name of Land Owner.....Address.....
Name of Operator.....Address.....
Legal Description.....

Irrigated Land — Non-Irrigated Land — Potential Land Under Existing Facilities

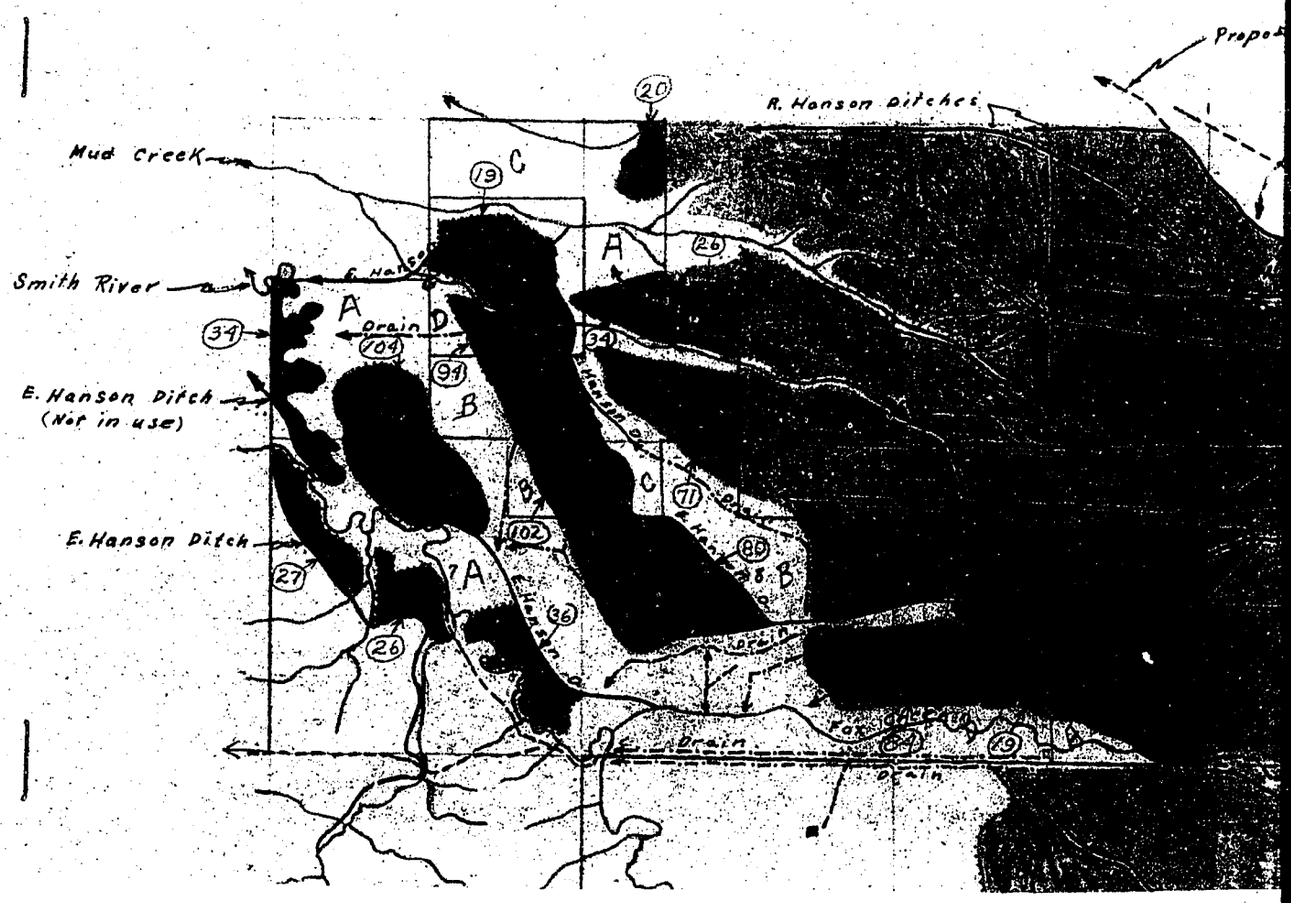

Code No. 6 D System. E. Hanson Ditch Source of Water Mud Creek
Basin Smith River Present 19 Potential 0 Maximum 19 R.✓ F. P. G.✓ S.
Code No. 6 A, 7 A System. E. Hanson Ditch Source of Water Smith River
Basin Smith River Present 0 Potential 34 Maximum 34 R.✓ F. P. G.✓ S.
Code No. 7 A System. E. Hanson Ditch (Res.) Source of Water Wards Gulch Creek
Basin Smith River Present 53 Potential 0 Maximum 53 R.✓ F. P. G.✓ S.
Code No. 6 A, 7 A, 7 A, 12 System. E. Hanson Ditches Source of Water Fox Creek
Basin Present 159 Potential 0 Maximum 159 R.✓ F. P. G.✓ S.

If under Ditch Company, Irrigation District, or Government Project, state the number of shares or inches, acre feet, as the case may be in said system.....

NOTE: R—Denotes Regular Irrigation. F—Flood Irrigation. P—Water diverted by means of pumping. G—Water diverted by gravity. S—Stored Water.

Information from H. L. B. Date 2/23/51

over

ITANA

's Office

S SURVEY

AP

County

Code No.

ss.

ss.

Potential Land Under Existing Facilities

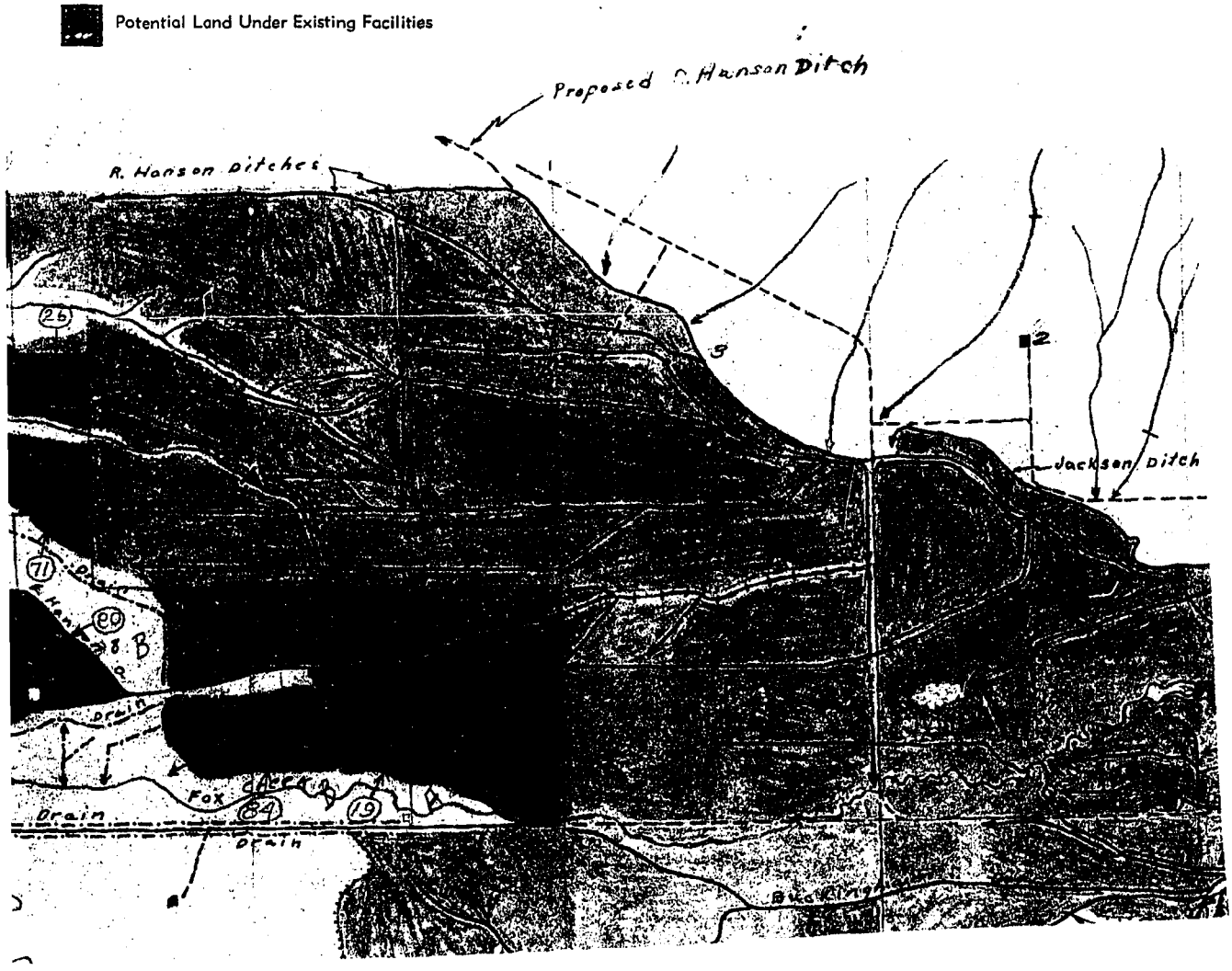

Source of Water

Maximum R. F. P. G. S.

Source of Water

Maximum R. F. P. G. S.

Source of Water

Maximum R. F. P. G. S.

Source of Water

Maximum R. F. P. G. S.

tate the number of shares or inches, acre feet, as the case may be

ater diverted by means of pumping. G—Water diverted by gravity.

Date 2/23/51

(43)

FORM F-1 - GAZETTE 1665-2M-1-47

Farm Checked

By Oravetz-Bille

Area W. Sul. Spgs.

Date Oct-14-49

STATE OF MONTANA

STATE ENGINEER'S OFFICE

WATER RESOURCES SURVEY

Code No. 3A, 4A, 5B, 8A, 9C, 10B

County Meagher

T. 9N R. 6E Sec.

Photo No. Ma 14A-161

Legal Land Owner Roger Hanson Address

Operator " " Address

(part of old Alonzo Hanson Ranch)

Water is delivered by:

Federal Project Pres. Pot.

Ditch Company Pres. Pot.

Irrigation District Pres. Pot.

Private System Hanson Ditch or Havey Pres. Pot.

Totals

Flood Pump Reservoir ✓ Gravity ✓

Size and Capacity, Pump, etc.

Original Appropriator, Company App. No.

Original Appropriator, Private Lin Lewis - John T. Moore App. No.

Robert Hansonest - George Kanouse D-132 - D-133

D-134

Is the system an extension of another system? Yes No ✗

Is all land irrigated from one system? Yes ✓ No

(If No, show break down on map)

Source of Water N. Fk. Smith River

Acres Irrigated 19

Potential Acres Same Seeped Very little

Explain Lower Land - Swampy, Potential Land Needs Ext. of Laterals

Condition of System good

Adequate Supply Yes ✓ No ✓

Explain With stored water

Topography Bottom Land - some wet

Information From Roger Hanson

Remarks Buys 1300 A.F in Alonzo Hanson name → 1000 to Roger Hanson → 300 to Elmer Hanson

See Attached Map for ownership

App. No.	Appropriator	Date of priority	Stream	M.I.
1851	Cline, Jacob & Reinhart A.	6-10-78	Smith River	1000
1979	Reinhart, August	12-31-81	Spring Cr.	25

Decree No.	Priority No.	To whom decreed	Date	M.I.	Stream
		Len Lewis — John T. Moore Robt. Hanson Est. — Geo. Kanouse			
D-132	2nd		1874	150	N.Fk Smith R.
D-133	3rd	" "	1876	450	" " "
D-134	9th	" "	Aug 1878	450	" " "

North Fork Smith River — Hanson ditch (formerly Hovey ditch)
Point of diversion is located in NW¼SW¼ Sec 7, T9N-R7E on the north bank of river. This ditch traverses in a northwesterly direction and irrigates land in Sec. 3, 4, 5, 8, 9 & 10.

Transfer Deed Dated 12-7-67 Bk 94 Pg 62
Virginia Hanson to James & Betty L. Clay - with right to 30 A.F. stored water annually thru "upper ditch".

No 2.	date of priority 1874	150 in
No 3	1876	450 in
No 9 in priority	8-~~1879~~ 1878	450 in

Has 3 decreed water rights N.F. Smith R.
Second, third and ninth priorities.
Decreed, name name! —
Len Lewis
John T. Moore
Robert Hanson Estate
George Kanouse

Decreed

Decreed

No 2. date of priority 1874		150 in
No 3	1876	450 in
No 4 in pencil	8- ~~1887~~ 1878	450 in

Has 3 decreed water rights N.F. Smith R.
Second, third and fourth priorities
Decreed ~~[illegible]~~ were:—
Len Lewis
John T. Moore
Robert Hanson Estate
George Kanouse

Appr. No.	Applicator	Date of priority	Stream	M.I.
1851	Cline, Jacob & Reinhart A.	6-10-78	Smith River	1000
1979	Reinhart, August	12-31-81	Spring Cr.	25
Decree No.	Priority No.	To whom decreed	Date	M.I.	Stream
D-132	2nd	Len Lewis — John T. Moore — Robt. Hanson Est. — Geo. Kanouse	1874	150	N.F. Smith R.
D-133	3rd	"	1876	450	" " "
D-134	4th	"	Aug 1878	450	" " "

North Fork Smith River — Hanson ditch (formerly Maney ditch)
Point of diversion is located in NW¼SW¼ Sec 9, T9N-R7E
on the north bank of river. This ditch traverses in
a northwesterly direction and irrigates land in
Sec. 3, 4, 5, 8, 9 & 10.

Transfer Deed Dated 12-7-67 Bk 94-Pg 62
Virginia Hanson to James T & Betty L. Daly — with right to 30
M.I. of decreed water from said "upper ditch".

F-1-A

County Meagher

T. 9N R. 6E Plat No.

Farm Checked: Date 8-4-70

MONTANA WATER RESOURCES BOARD

Water Resources Survey

Photo No.

By

Legal Land Owner James T & Betty L. Clay Address White Sulphur Springs

Operator Address

Water is delivered by:— 1. Private System; 2. Ditch Company; 3. State Project; 4. Federal Project; 5. Irrigation Dist

App. No. Decree No.	NAME OF APPROPRIATOR TO WHOM DECREED	NAME OF STREAM	Date App. Date Priority	Miner's Inches	In Use	NAME OF DITCH (Water Delivered By)	No.	R/F	Present Irr. Acres	Ir

NOTE: R—Denotes Regular Irrigation. F—Flood Irrigation.

Adequate Supply: Yes..... No..... Explain

Remarks

Transfer Deed Dated 12-7-67 BK 94-Pg 62

Virginia Hanson to James T. & Betty L. Clay right to Carry 30 A.F. stored water annually thru "upper di

River Basin

Also in: Plat No. Twp. Rge.	Plat No. Twp. Rge.	Plat No. Twp. Rge.
Plat No. Twp. Rge.	Plat No. Twp. Rge.	Plat No. Twp. Rge.

Information From:

'N R 6E Plat No.

to No.

ber Springs

ject; 5. Irrigation Dist

No.	R/F	Present Irr. Acres	Ir

ually thru upperdi

information From:

6	5	4	3	2	1
7	8	9	10	11	12
18	17	16	15	14	13
19	20	21	22	23	24
30	29	28	27	26	25
31	32	33	34	35	36

Land Ownership

FORM D-1 • GAZETTE 1664-SM-1-47

STATE OF MONTANA

STATE ENGINEER'S OFFICE

WATER RESOURCES SURVEY

Township 9 N Range 6 E County Meagher

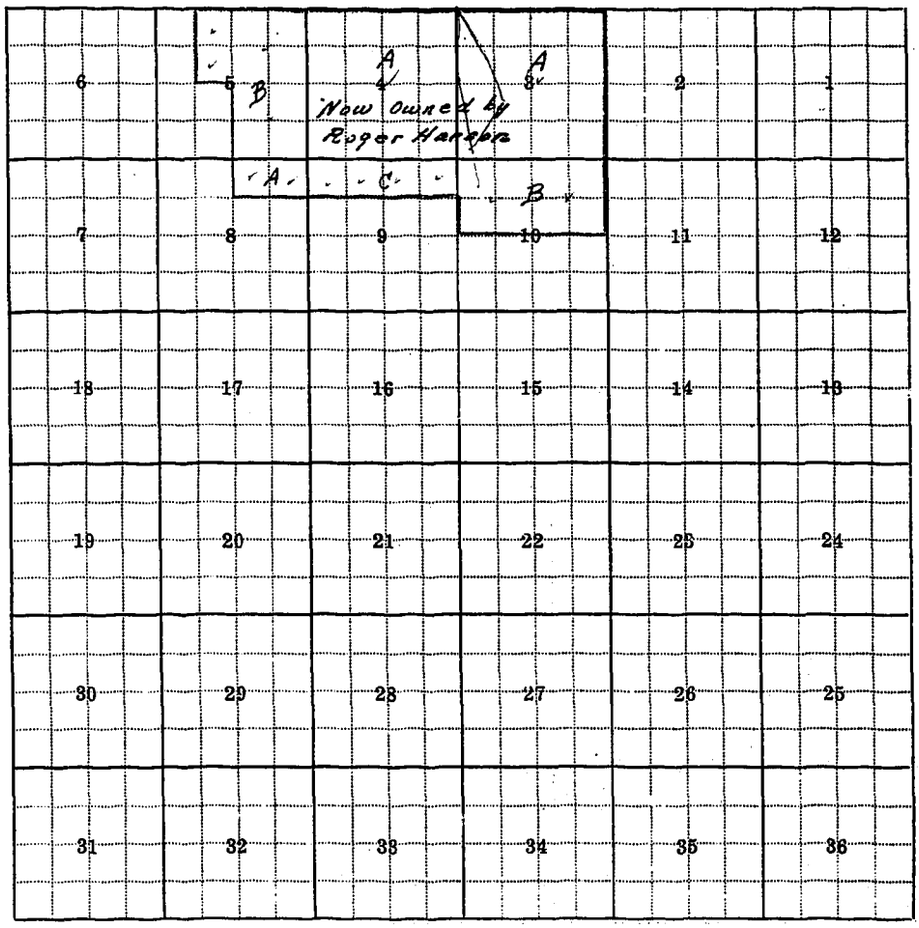

Township Range

Form WR-B
Reporter 20168 2M 12-49

Twp.....Rge.....
Twp.....Rge.....
Twp.....Rge.....

STATE OF MONTANA

State Engineer's Office

WATER RESOURCES SURVEY

FARM MAP

County.....
Code No.....

Name of Land Owner..... Address.....
Name of Operator..... Address.....
Legal Description.....

Irrigated Land | Non-Irrigated Land | Potential Land Under Existing Facilities

North



Code No. 2A, 4A, 6B, 8A, 9C, 10B System Roger Hanson Ditches Source of Water North Fk. Smith River
Basin [illegible] Present 1596 Potential 174 Maximum 1770 R. ✓ F..... P..... G. ✓ S.....
Code No..... System..... Source of Water.....
Basin..... Present..... Potential..... Maximum..... R..... F..... P..... G..... S.....
Code No..... System..... Source of Water.....
Basin..... Present..... Potential..... Maximum..... R..... F..... P..... G..... S.....
Code No..... System..... Source of Water.....
Basin..... Present..... Potential..... Maximum..... R..... F..... P..... G..... S.....

If under Ditch Company, Irrigation District, or Government Project, state the number of shares or inches, acre feet, as the case may be in said system.....

NOTE: R—Denotes Regular Irrigation. F—Flood Irrigation. P—Water diverted by means of pumping. G—Water diverted by gravity. S—Stored Water.

Information from [illegible] Date [illegible]

OF MONTANA

gineer's Office

ESOURCES SURVEY

ARM MAP

County

Code No.

.....Address.....

.....Address.....

ed Land

Potential Land Under Existing Facilities

North

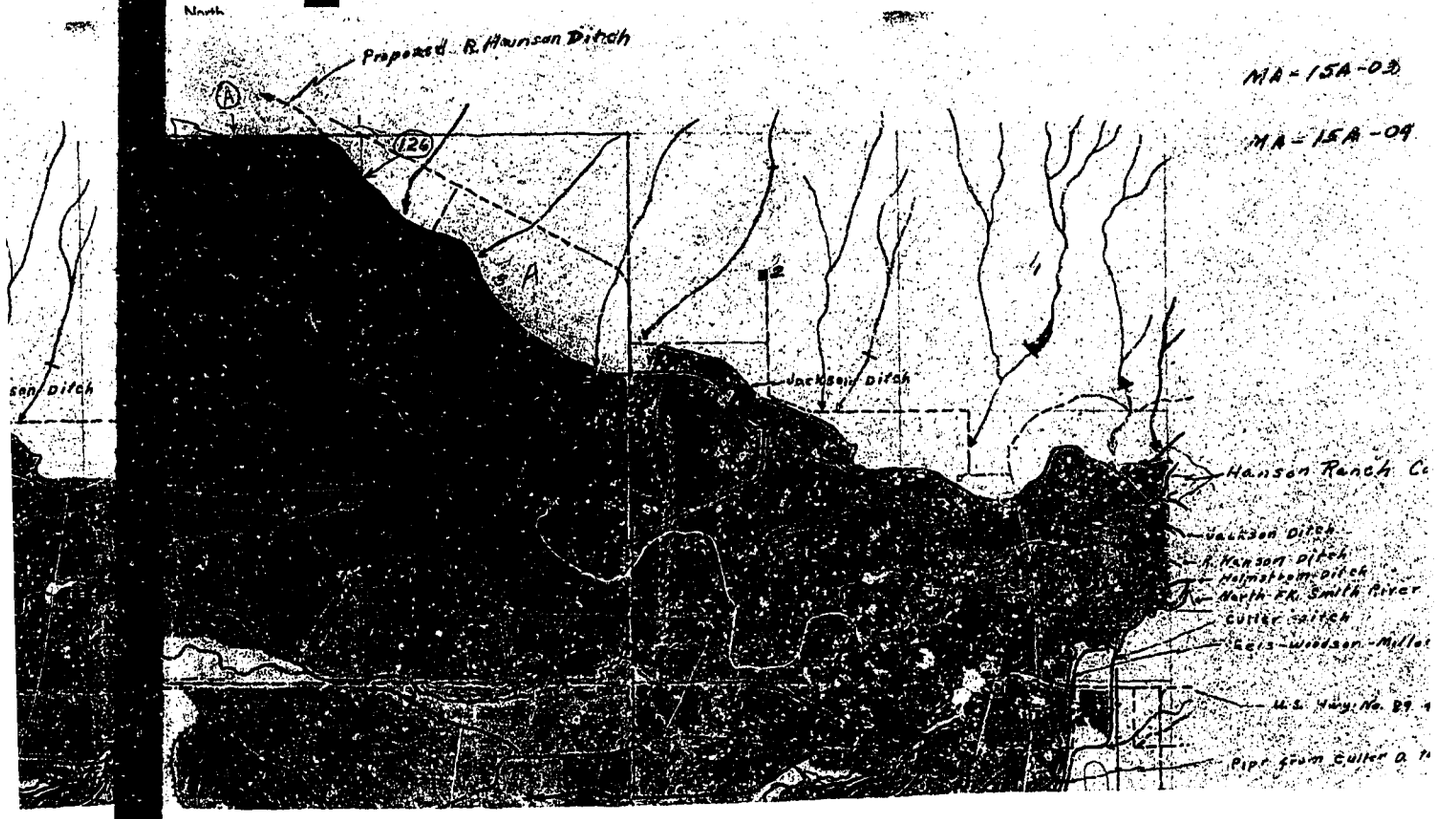

.. Hansen Ditches.....Source of Water North Fk. Smith River

9.6..Potential 174 Maximum 1770 R. ✓ F.....P.....G. ✓ S.....

.....Source of Water.....

.....Potential.....Maximum.....R.....F.....P.....G.....S.....

.....Source of Water.....

.....Potential.....Maximum.....R.....F.....P.....G.....S.....

.....Source of Water.....

.....Potential.....Maximum.....R.....F.....P.....G.....S.....

nent Project, state the number of shares or inches, acre feet, as the case may be

tion. P—Water diverted by means of pumping. G—Water diverted by gravity.

..... Date 2/23/51