F-1-A

County Mineral

Farm Checked: Date 10-5-49

By Bob Pond

STATE OF MONTANA
WATER CONSERVATION BOARD
Water Resources Survey

T. 14N R. 23W Plat No. 24

Photo No. 300-5

Legal Land Owner W. Fred Thompson Address Alberton, Montana

Operator Same Address Same

Water is delivered by:— (1.) Private System; 2. Ditch Company; 3. State Project; 4. Federal Project; 5. Irrigation District

App. No. Decree No.	NAME OF APPROPRIATOR TO WHOM DECREED	NAME OF STREAM	Date App. Date Priority	Miner's Inches	In Use	NAME OF DITCH (Water Delivered By)	No.	R/F	Present Irr. Acres	Irrigable Acres
* 1-22	Thomas E. Thompson	Lime Stone Springs	3-5-10	All	yes (pt)	Thompson Pipeline & Sprinklers	1	R	41	25
* R-474	J.B. Brown	Unnamed Stream	11-13-00	100	yes (pt)					
1-222	William E. Thompson	Missoula River	10-10-44	200	no (pt)					
1-223	William E. Thompson	Missoula River	10-10-44	200	no (pt)					

NOTE: R—Denotes Regular Irrigation. F—Flood Irrigation.

Adequate Supply: Yes..... No..... Explain.....

Remarks

* Contacted Fred Thompson. Mr. Thompson knew of these appropriations. He showed me the locations of Lime Stone Springs (SW NW, Section 1, T14N-R23W) and told me that Appropriation No. R-474 on Unnamed Stream is the site now created by Lime Stone Springs. He said we had there were being used to irrigate in the SW4 Sec. 1, E NESE, Sec. 2, T14N-R23W) North of Clark Fork River. Mr. Thompson has an Electric Pump located on the north bank of the river in the NESE of Section 2 T14N-R23W, which was used to irrigate the land listed above now irrigated by Lime Stone Springs. This pump was used from 1944 to 1962 when the Interstate blocked him from the river. Prior to 1962 the Springs were used to irrigate in the NE SW, SE SW, NW SW, Section 1, T14N-R23W (Same as R-474 on Unnamed stream) but this land has not been irrigated since 1962 due to lack of water. Clark Fork River was formerly known as Missoula River.

River Basin Columbia

Also in: Plat No..... Twp..... Rge.....	Plat No..... Twp..... Rge.....	Plat No..... Twp..... Rge.....
Plat No..... Twp..... Rge.....	Plat No..... Twp..... Rge.....	Plat No..... Twp..... Rge.....

Information From:

Fred Thompson

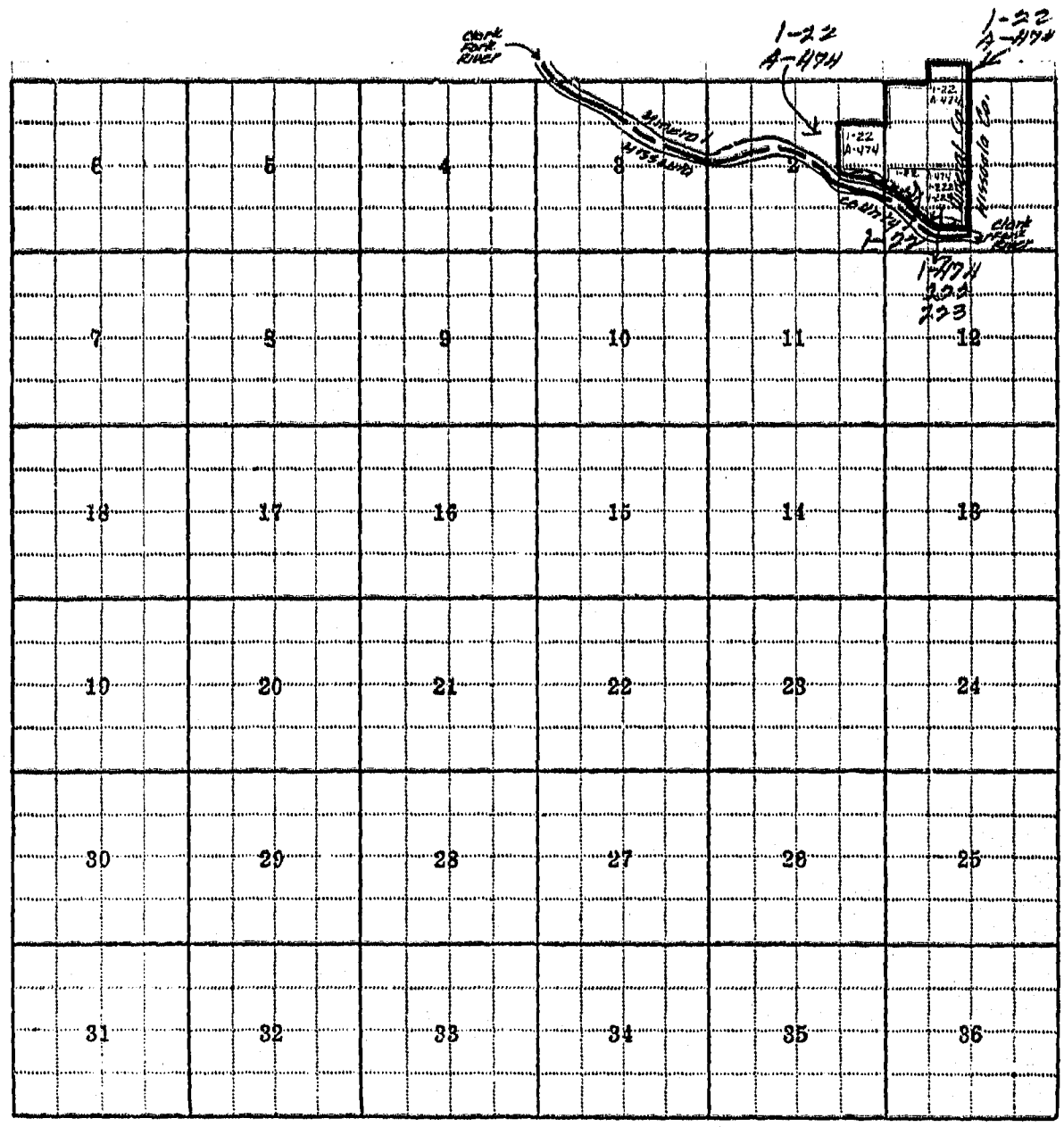

Land Ownership.....

F-1-A

County Mineral

Farm Checked: Date 10-3-68

By Bob Read

STATE OF MONTANA
WATER CONSERVATION BOARD
Water Resources Survey

T. 14N R. 23W Plat No. 24

Photo No. 300-9

Legal Land Owner Elsie Deschamp (Mrs. William Knocks) Address Alberton, Montana

Operator McLaire & Anderson (contractor) Address Missoula, Montana

Water is delivered by:-- (1) Private System; 2. Ditch Company; 3. State Project; 4. Federal Project; 5. Irrigation District

App. No. Decree No.	NAME OF APPROPRIATOR TO WHOM DECREED	NAME OF STREAM	Date App. Date Priority	Miner's Inches	In Use	NAME OF DITCH (Water Delivered By)	No.	R/F	Present Irr. Acres	Irrigable Acres
1-999	Elsie H. Deschamp	Dry Creek	7-29-66	?	no (pt)					
1-* USE	Elsie H. Deschamp	Mill Trib. of Gravel Cr.	1901		yes	McLaire & Anderson diversion dam, pipeline & Sprinklers	1	R	3	

NOTE: R—Denotes Regular Irrigation. F—Flood Irrigation.

Adequate Supply: Yes..... No..... Explain.....

Remarks

Contacted Elsie Deschamp (Mrs. William Knocks). She stated that she is in the process of selling the land to McLaire & Anderson. She stated that this appropriation is not in use but that there is a use right (pre) due that Mill of Deschamp (Gravel Creek) which is used to irrigate on MCAL land. (See MCAL Form) Mrs. Knocks also stated that Dry Creek and Gravel Creek are the same.

* This right is designated to irrigate in the NE Section 7, T.14N. R.23W.

River Basin Columbia

Also in: Plat No. Twp. Rge.	Plat No. Twp. Rge.	Plat No. Twp. Rge.
Plat No. Twp. Rge.	Plat No. Twp. Rge.	Plat No. Twp. Rge.

Information From:

Elsie Deschamp (Mrs. Bill Knocks)

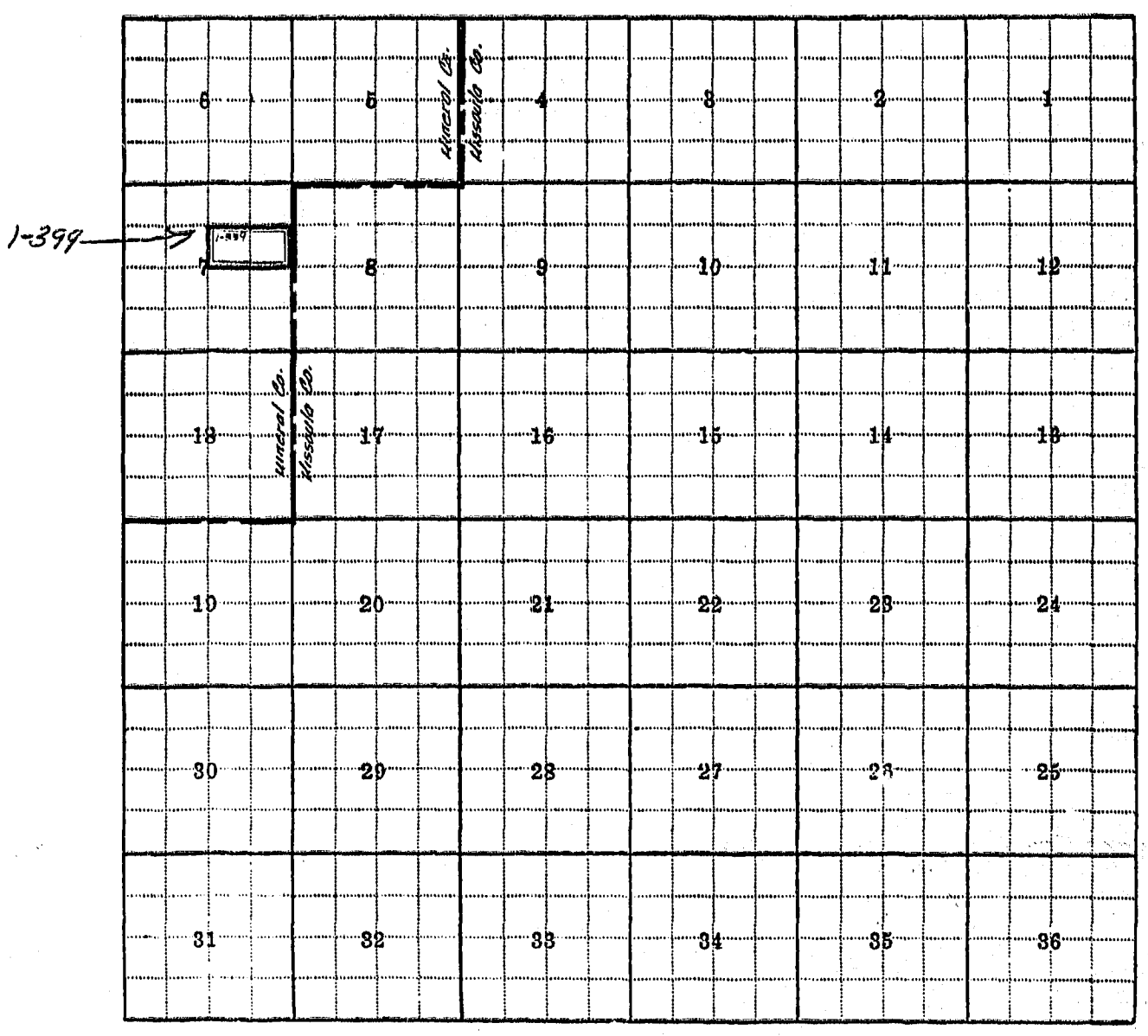

Land Ownership.....

F-1-A

County. Mineral

T. 14N R. 23W Plat No. 24

Farm Checked: Date. 10-2-65

Photo No. 3427-9

By. Bob Reed

MONTANA WATER RESOURCES BOARD

Water Resources Survey

Legal Land Owner. N.C.M. Co. (Anaconda Co.) Mineral

Address.

Operator. McLain & Anderson

Address. Missoula Montana

Water is delivered by:— 1. Private System; 2. Ditch Company; 3. State Project; 4. Federal Project; 5. Irrigation District

App. No. Decree No.	NAME OF APPROPRIATOR TO WHOM DECREED	NAME OF STREAM	Date App. Date Priority	Miner's Inches	In Use	NAME OF DITCH (Water Delivered By)	No.	R/F	Present Irr. Acres	Irrigable Acres
1-339	Elsie Deschamp	Dry Creek	7-29-66	?	none					
* USE	Elsie Deschamp	UN Trib of Savage Cr.	1901	1	R	McLain & Anderson diversion dam, pipeline and Sprinklers	1	R	74	

NOTE: R—Denotes Regular Irrigation. F—Flood Irrigation.

Adequate Supply: Yes..... No..... Explain.....

Remarks.....

Talked with Elsie Deschamp (Mrs. William Knocks) former operator of this land. She told me that this land is now operated by McLain & Anderson for grazing and raising hay.

* This right is being used to irrigate in the E½SW, W½SE, NESE, Section 7, T14N-R23W

River Basin. Columbia

Also in: Plat No.	Twp.	Rge.	Plat No.	Twp.	Rge.	Plat No.	Twp.	Rge.
Plat No.	Twp.	Rge.	Plat No.	Twp.	Rge.	Plat No.	Twp.	Rge.

Information From:

Elsie Deschamp (Former operator)

1-399

6	5	4	3	2	1
7	8	9	10	11	12
18	17	16	15	14	13
19	20	21	22	23	24
30	29	28	27	26	25
31	32	33	34	35	36

Land Ownership.....

F-1-A

County: Mineral

Farm Checked: Date: 10-7-60

By: Seb. Read

Legal Land Owner: Townsite & Milwaukee Land

Address: Alberton, Montana

Operator: Same

Address: Same

STATE OF MONTANA

WATER CONSERVATION BOARD

Water Resources Survey

T. 14N R. 23W Plat No. 24

Photo No. 302-5

Water is delivered by:— 1. Private System; 2. Ditch Company; 3. State Project; 4. Federal Project; 5. Irrigation District

App. No. Decree No.	NAME OF APPROPRIATOR TO WHOM DECREED	NAME OF STREAM	Date App. Date Priority	Miner's Inches	In Use	NAME OF DITCH (Water Delivered By)	No.	R/F	Present Irr. Acres	Irrigable Acres
1-22	Thomas E. Thompson	Lime Stone Springs	3-8-10	100	no (w)					
8-474	J. H. Brown	Unnamed Stream	11-13-00	100	no (w)					

NOTE: R—Denotes Regular Irrigation. F—Flood Irrigation.

Adequate Supply: Yes..... No..... Explain.....

Remarks: Talked with Clifford Lind, Engineer for Milwaukee RR and member of city council and Roy Johnson, Mayor of Alberton, Montana. Both of these men told me that this land is owned by the Milwaukee Railway Co. and was donated for the townsite of Alberton. They also told me that these appropriations are not being used.

River Basin: Columbia

Also in:								
Plat No.	Twp.	Rge.	Plat No.	Twp.	Rge.	Plat No.	Twp.	Rge.
Plat No.	Twp.	Rge.	Plat No.	Twp.	Rge.	Plat No.	Twp.	Rge.

Information From:

Clifford Lind (Engineer, Milwaukee RR) & Roy Johnson (Mayor of Alberton, Mont.)

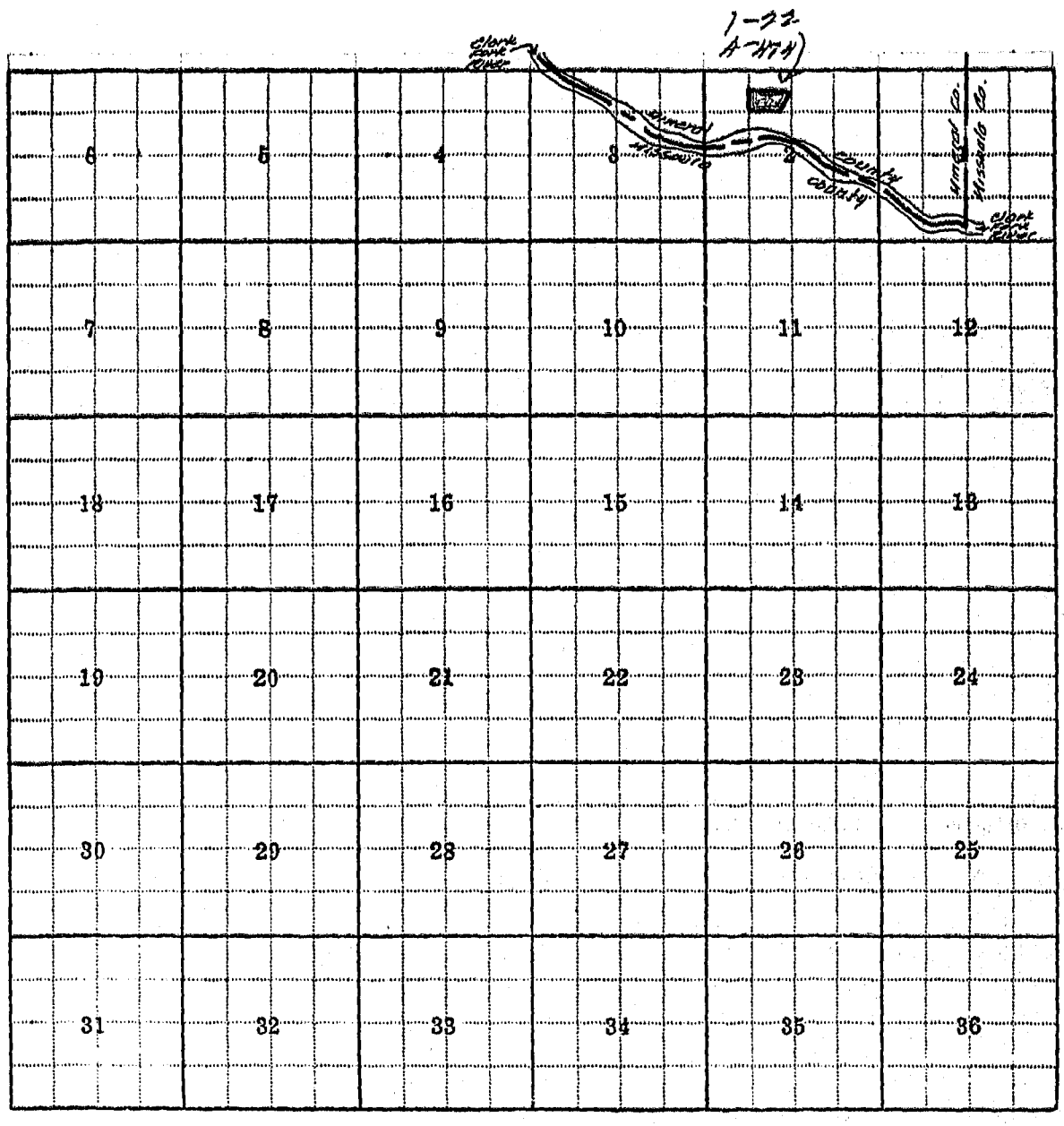

Land Ownership.....

F-1-A

County *Mineral*

Farm Checked: Date *10-8-68*

By *Bob Pool*

STATE OF MONTANA
WATER CONSERVATION BOARD
Water Resources Survey

T. *14N* R. *23W* Plat No. *24*

Photo No. *300-5*

Legal Land Owner *T. Brovold* Address *Alberton, Montana*

Operator *Same* Address *Same*

Water is delivered by:— 1. Private System; 2. Ditch Company; 3. State Project; 4. Federal Project; 5. Irrigation District

App. No. Decree No.	NAME OF APPROPRIATOR TO WHOM DECREED	NAME OF STREAM	Date App. Date Priority	Miner's Inches	In Use	NAME OF DITCH (Water Delivered By)	No.	R/F	Present Irr. Acres	Irrigable Acres
1-22	Thomas E. Thompson	Lime Stone Springs	3-8-10	141	no (pt)					
4-414	W. B. Brown	Unnamed Stream	11-13-00	100	no (pt)					
4-470	C. A. Poirier	Spring	8-27-00	20	domestic (pt)					

NOTE: R—Denotes Regular Irrigation. F—Flood Irrigation.

Adequate Supply: Yes..... No..... Explain.....

Remarks

Talked with Fred Thompson concerning above appropriations as I was unable to catch Mr. Brovold. Fred Thompson showed me location of the Lime Stone Springs (Sec. 2, T14N-R23W) and told me that it is being used for domestic purposes. He also told me that no other water was being used on this ownership.

River Basin *Columbia*

Also in: Plat No..... Twp..... Rge.....	Plat No..... Twp..... Rge.....	Plat No..... Twp..... Rge.....
Plat No..... Twp..... Rge.....	Plat No..... Twp..... Rge.....	Plat No..... Twp..... Rge.....

Information From:

Fred Thompson (neighbor)

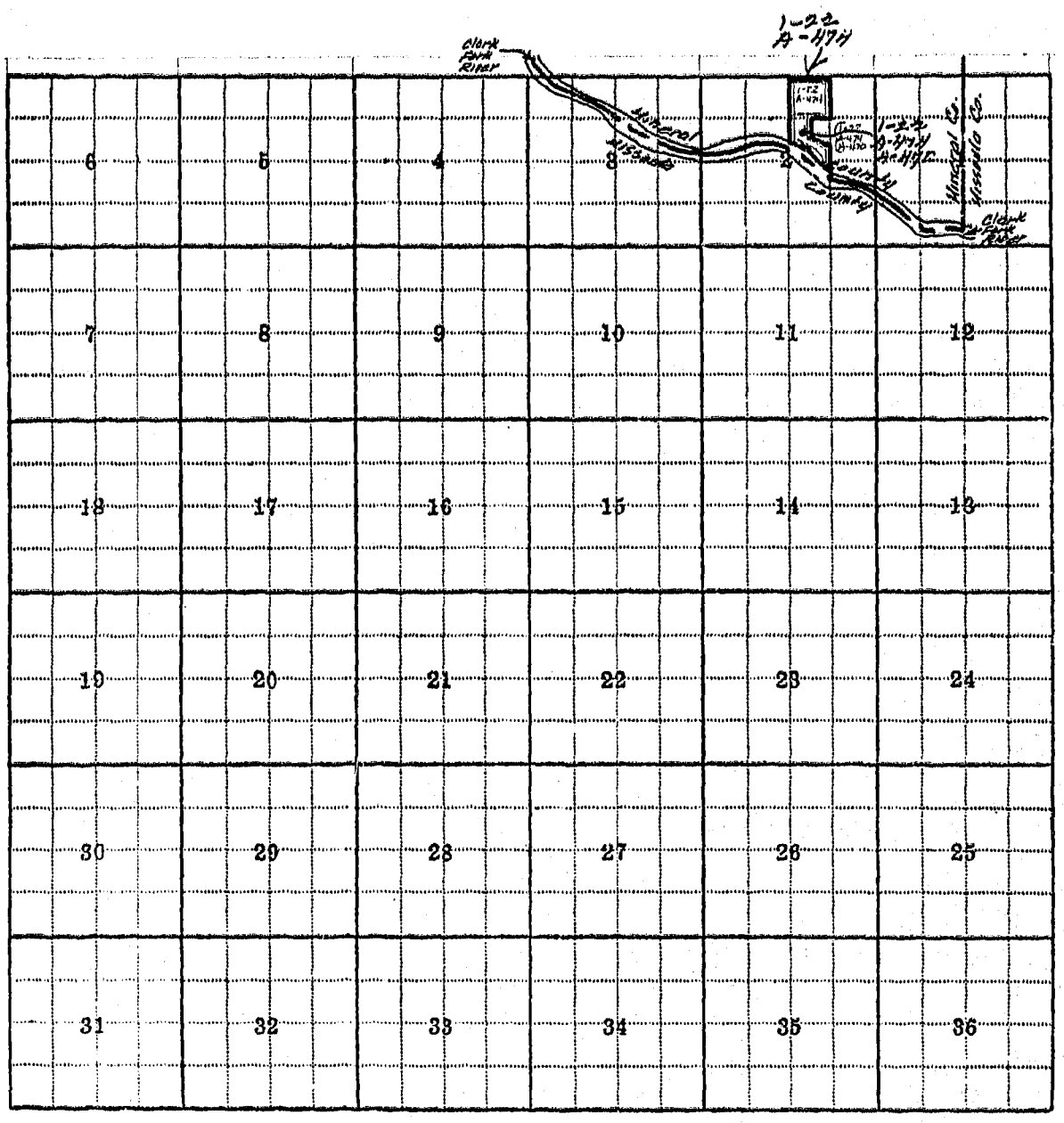

Land Ownership

F-1-A

County Mineral

Farm Checked: Date 10-8-105

By Bob Reed

STATE OF MONTANA
WATER CONSERVATION BOARD
Water Resources Survey

T. 14N R. 23W Plat No. 24

Photo No. 300-5

Legal Land Owner Orin, Delores, Monica & Nelson Address Seattle, Washington

Operator Town of Alberton Address Alberton, Montana

Water is delivered by:— 1. Private System; 2. Ditch Company; 3. State Project; 4. Federal Project; 5. Irrigation District

App. No. Decree No.	NAME OF APPROPRIATOR TO WHOM DECREED	NAME OF STREAM	Date App. Date Priority	Miner's Inches	In Use	NAME OF DITCH (Water Delivered By)	No.	R/F	Present Irr. Acres	Irrigable Acres
1-22	Thomas E. Thompson	Lower Stone Springs	3-8-10	All	no (DT)					
2-474	J. G. Brown	Unnamed Stream	11-12-00	100	no (DT)					

NOTE: R—Denotes Regular Irrigation. F—Flood Irrigation.

Adequate Supply: Yes..... No..... Explain.....

Remarks

Talked with Ray Robinson, Mayor of Alberton, concerning this land. He told me that the owners now live in Seattle and that the land has been deeded to the Town of Alberton. He also told me that the above appropriations are not being used.

River Basin Columbia

Also in: Plat No..... Twp..... Rge.....	Plat No..... Twp..... Rge.....	Plat No..... Twp..... Rge.....
Plat No..... Twp..... Rge.....	Plat No..... Twp..... Rge.....	Plat No..... Twp..... Rge.....

Information From:

Ray Robinson
(Mayor of Alberton)

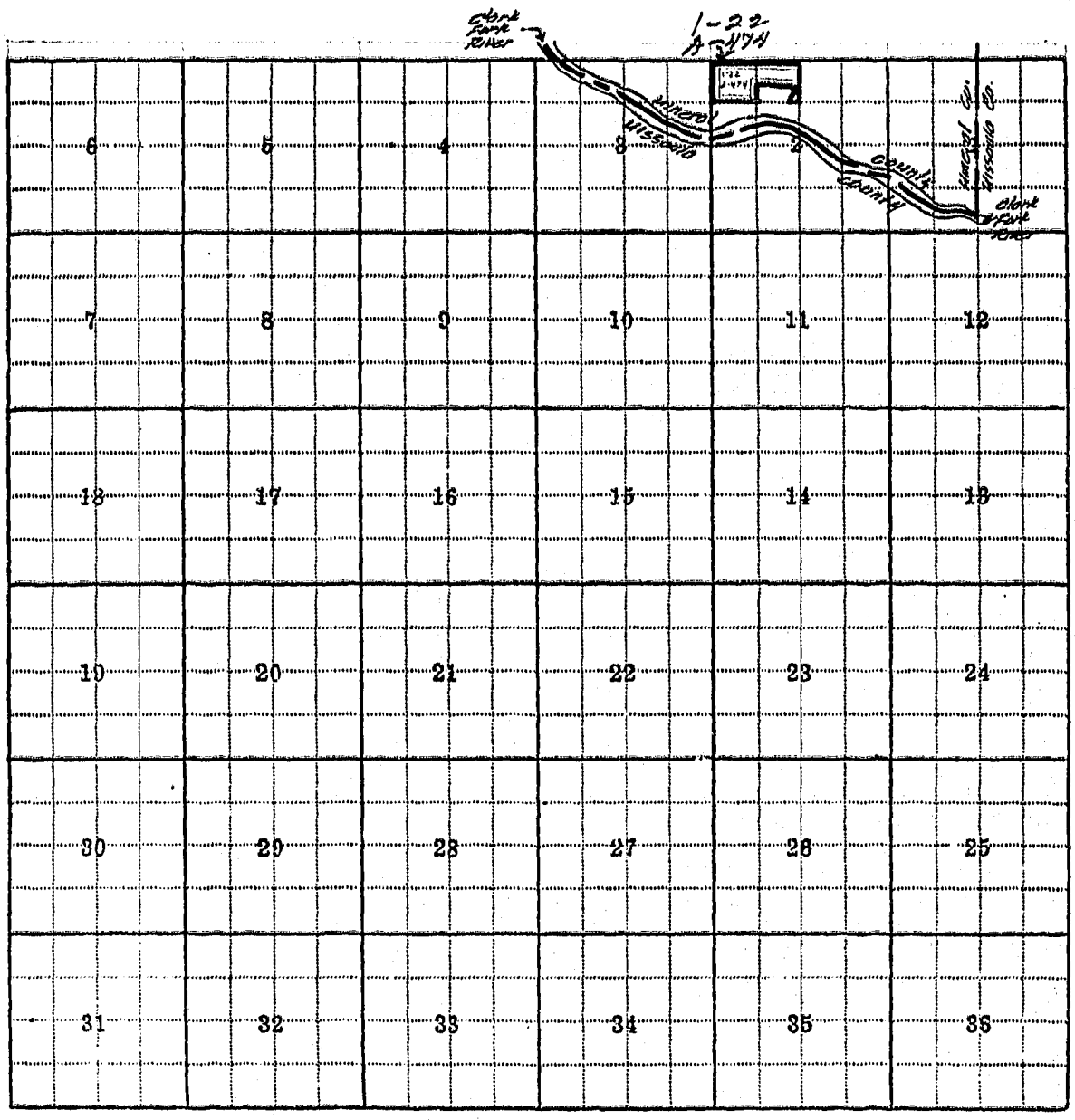

Land Ownership.....

F-1-A

County: Mineral

Farm Checked: Date: [illegible]

By: Bob Dood

STATE OF MONTANA
WATER CONSERVATION BOARD
Water Resources Survey

T. 14N R. 29W Plat No. 26

Photo No 200-5

Legal Land Owner: Milwaukee RR, Thomas E. Thomson & Walter A. Sparks etc. Address:

Operator: Milwaukee R.R. & Town of Alberton Address: Alberton, Montana

Water is delivered by:— 1. Private System; 2. Ditch Company; 3. State Project; 4. Federal Project; 5. Irrigation District

App. No. Decree No.	NAME OF APPROPRIATOR TO WHOM DECREED	NAME OF STREAM	Date App. Date Priority	Miner's Inches	In Use	NAME OF DITCH (Water Delivered By)	No.	R/F	Present Irr. Acres	Irrigable Acres
1-22	Thomas E. Thompson	Lime Stone Springs	2-5-1891	1111	no (DT)					
8-474	J.E. Brown	Unnamed Stream	11-13-00	100	no (DT)					
Missoula 1-199	W. Brown & Walter & McCracken	Spring	4-2-12	2	Abandoned (DT)					

NOTE: R—Denotes Regular Irrigation. F—Flood Irrigation.

Adequate Supply: Yes..... No..... Explain.....

Remarks: This is used for the city water supply for the town of Alberton, Montana.

Talked with Mildred Lind secretary for Milwaukee Railroad Co. and Roy Johnson Mayor of Alberton, Montana. They informed me that Thomas E. Johnson & Walter A. Sparks etc. were officials (now retired) of the Milwaukee Railroad. The Milwaukee R.R. built a Railroad Road on this land early in the 1900's. In the 1930's the road was torn down and the land was then donated to the town of Alberton. The Milwaukee R.R. still operates a small part of this land on which the station house and the track lies. They told me that the only appropriation being used here is Appr. # Missoula 1-199. This spring is used to fill the Towns water supply reservoir located in the NW¼NW¼ of Sec. 2, T14N-R29W, from where it is piped into the town of Alberton and is used as the city water supply.

River Basin: Columbia

Also in: Plat No.	Twp.	Rge.	Plat No.	Twp.	Rge.	Plat No.	Twp.	Rge.
Plat No.	Twp.	Rge.	Plat No.	Twp.	Rge.	Plat No.	Twp.	Rge.

Information From:

Mildred Lind & Roy Johnson (Secretary & Mayor of Alberton)

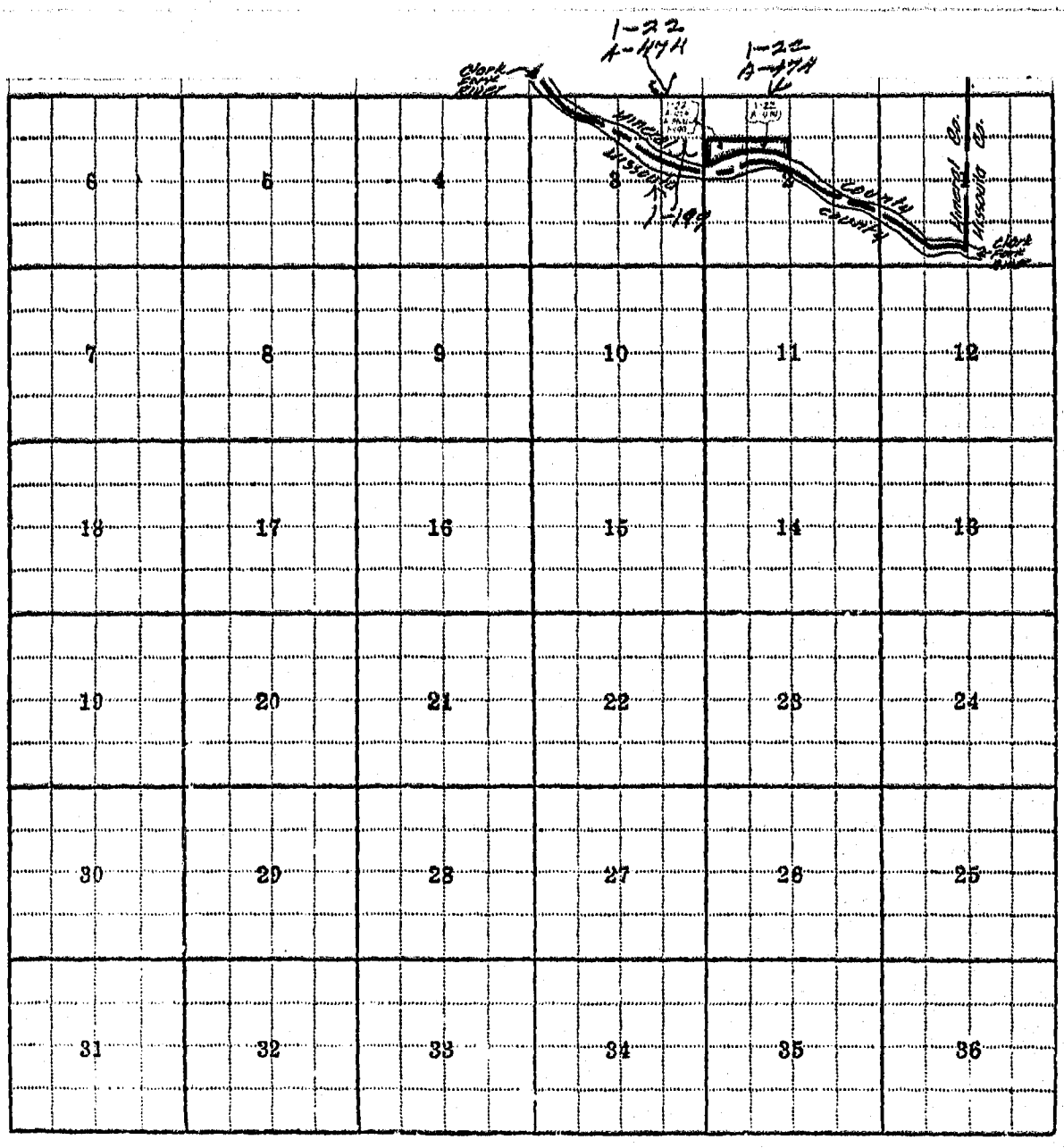

Land Ownership

F-1-A

County Mineral

STATE OF MONTANA
WATER CONSERVATION BOARD
Water Resources Survey

T. 14N R. 23W Plat No. 24

Farm Checked: Date 10-2-65

Photo No. 30D-9

By Bob Flood

Legal Land Owner William H. & Elva C.A. Daigle (Husband & wife) Address Alberton, Montana

Operator Same Address Same

Water is delivered by:— 1. Private System; 2. Ditch Company; 3. State Project; 4. Federal Project; 5. Irrigation District

App. No. Decree No.	NAME OF APPROPRIATOR TO WHOM DECREED	NAME OF STREAM	Date App. Date Priority	Miner's Inches	In Use	NAME OF DITCH (Water Delivered By)	No.	R/F	Present Irr. Acres	Irrigable Acres
1-125	William John Daigle	Bear Gulch Creek	9-2-26	50	no (DV)					
1-126	William John Daigle	Engineers Creek	9-22-26	50	no (DV)					
1-127	William John Daigle	Fawn Creek	9-2-26	50	no (DV)					
1-128	William John Daigle	Slab Gulch Creek	9-2-26	50	no (DV)					

NOTE: R—Denotes Regular Irrigation. F—Flood Irrigation.

Adequate Supply: Yes..... No..... Explain.....

Remarks.....

According to William Daigle he said we that none of the above appropriations are being used. He has sold his land to William H. Gordon of Missoula who will take over after the first of next year. He has no irrigation was unable to locate any ditch.

River Basin Columbia

Also in: Plat No..... Twp..... Rge..... Plat No..... Twp..... Rge..... Plat No..... Twp..... Rge.....
Plat No..... Twp..... Rge..... Plat No..... Twp..... Rge..... Plat No..... Twp..... Rge.....

Information From:

William H. Gordon

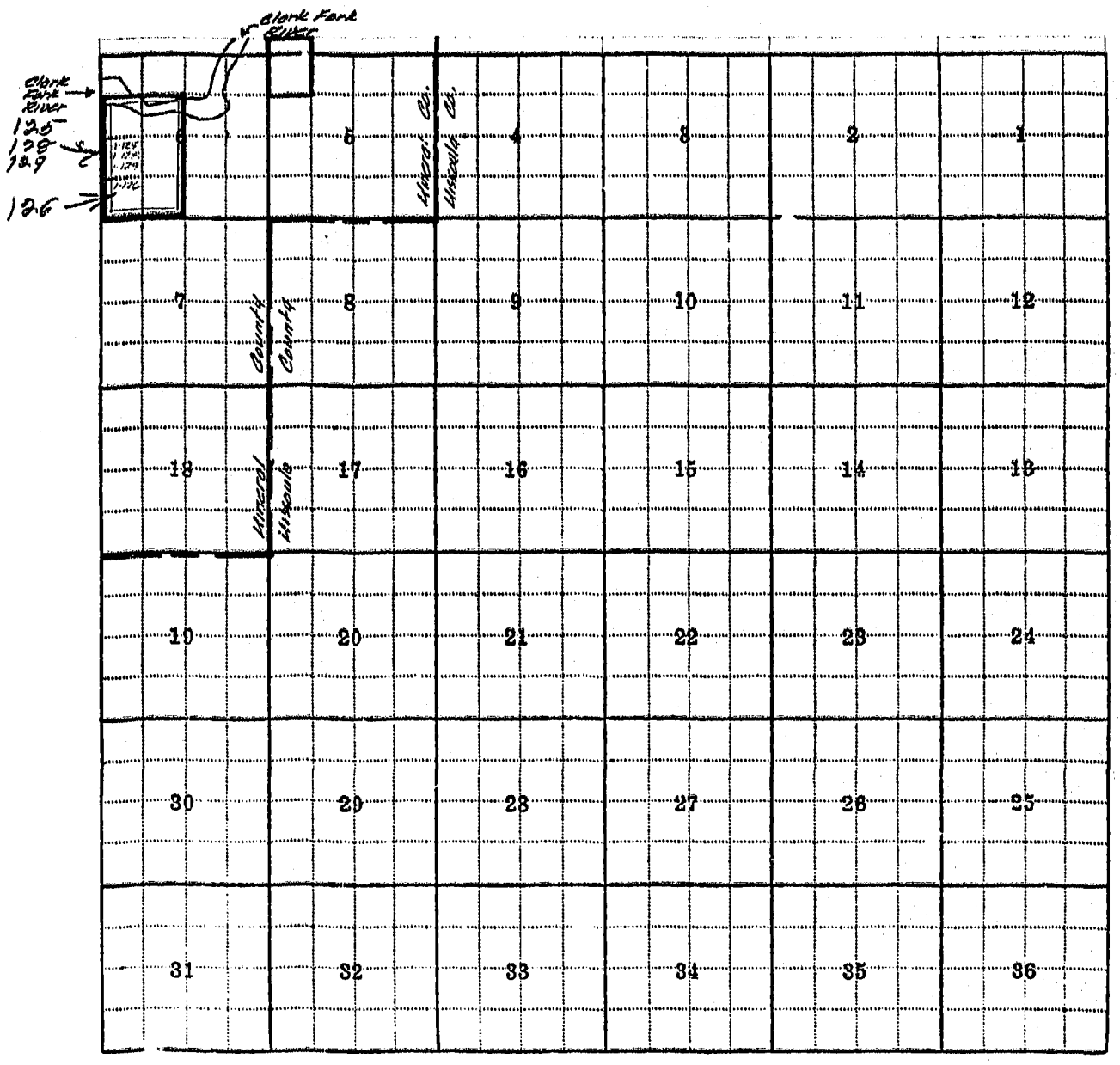

Land Ownership

F-1-A

County Mineral

STATE OF MONTANA
WATER CONSERVATION BOARD
Water Resources Survey

T. 14N R. 23W Plat No. 24

Farm Checked: Date 10-7-69

Photo No. 300-5

By Bob Pool

Legal Land Owner Town of Alberton (Rader, Edward & Elvina Brooks, Thane, Lamar, Ernest, Doris, Norman, Elmer, Ralph & Frank)

Address Alberton, Montana

Operator Same

Address Same

Water is delivered by:— 1. Private System; 2. Ditch Company; 3. State Project; 4. Federal Project; 5. Irrigation District

App. No. Decree No.	NAME OF APPROPRIATOR TO WHOM DECREED	NAME OF STREAM	Date App. Date Priority	Miner's Inches	In Use	NAME OF DITCH (Water Delivered By)	No.	R/F	Present Irr. Acres	Irrigable Acres
1-22	Thomas E. Thompson	Lime Stone Springs	3-8-10	211	100 (?)					
11-474	J.T.B. Bruce	Unnamed Stream	11-12-00	100	100 (?)					

NOTE: R—Denotes Regular Irrigation. F—Flood Irrigation.

Adequate Supply: Yes..... No..... Explain.....

Remarks

Talked with Ray Johnson, Mayor of Alberton, Montana, in regard to this ownership. Mr. Johnson told me that this land was bought by the above listed people from the Missoula Mercantile Co. so that it would not be sold to some one else and logged. The above people want to do to this land in order to keep it as it is. Mr. Johnson told me that none of these appropriations are being used on this land.

THE NORTH EDGE OF THIS TOWNSHIP IS A SECTION LINE.

River Basin Columbia

Also in: Plat No. Twp. Rge.	Plat No. Twp. Rge.	Plat No. Twp. Rge.
Plat No. Twp. Rge.	Plat No. Twp. Rge.	Plat No. Twp. Rge.

Information From:

Ray Johnson
Mayor of Alberton, Montana

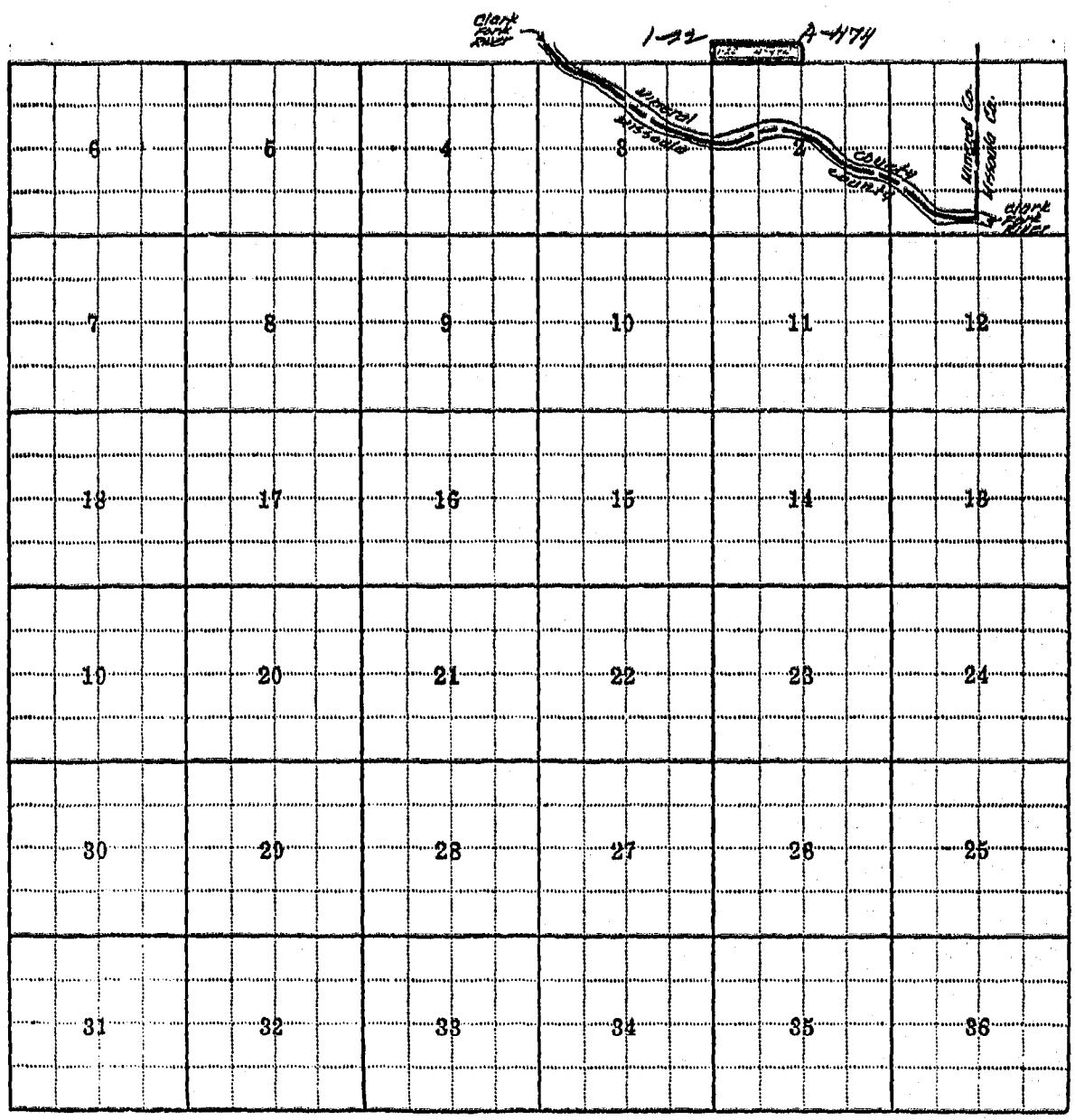

Land Ownership.....

F-1-A

County Lincoln

Farm Checked: Date 10-7-68

By Bob Pood

STATE OF MONTANA

WATER CONSERVATION BOARD

Water Resources Survey

T 14N R 23W Plat No. 24

Photo No. 300-5

Legal Land Owner Leif A. & Marlene Meland (Husband & Wife) Address Libby, Montana

Operator Same Address Same

Water is delivered by:— 1. Private System; 2. Ditch Company; 3. State Project; 4. Federal Project; 5. Irrigation District

App. No. Decree No.	NAME OF APPROPRIATOR TO WHOM DECREED	NAME OF STREAM	Date App. Date Priority	Miner's Inches	In Use	NAME OF DITCH (Water Delivered By)	No.	R/F	Present Irr. Acres	Irrigable Acres
1-22	Thomas E. Thompson	Lime Stone Springs	3-8-10	All	no (est)					
A-474	J. B. Brown	Unnamed Stream	11-13-00	100	no (est)					
A-470	O. A. Poirier	Spring	5-27-00	20	no (est)					

NOTE: R—Denotes Regular Irrigation. F—Flood Irrigation.

Adequate Supply: Yes ..... No ..... Explain .....

Remarks

Talked with Leif Meland concerning above appropriations. Mr. Meland did not know of these appropriations, and told me that they were not in use.

River Basin Columbia

Also in: Plat No. ..... Twp. ..... Rge.	Plat No. ..... Twp. ..... Rge.	Plat No. ..... Twp. ..... Rge. .....
Plat No. ..... Twp. ..... Rge.	Plat No. ..... Twp. ..... Rge.	Plat No. ..... Twp. ..... Rge. .....

Information From:

Leif A. Meland

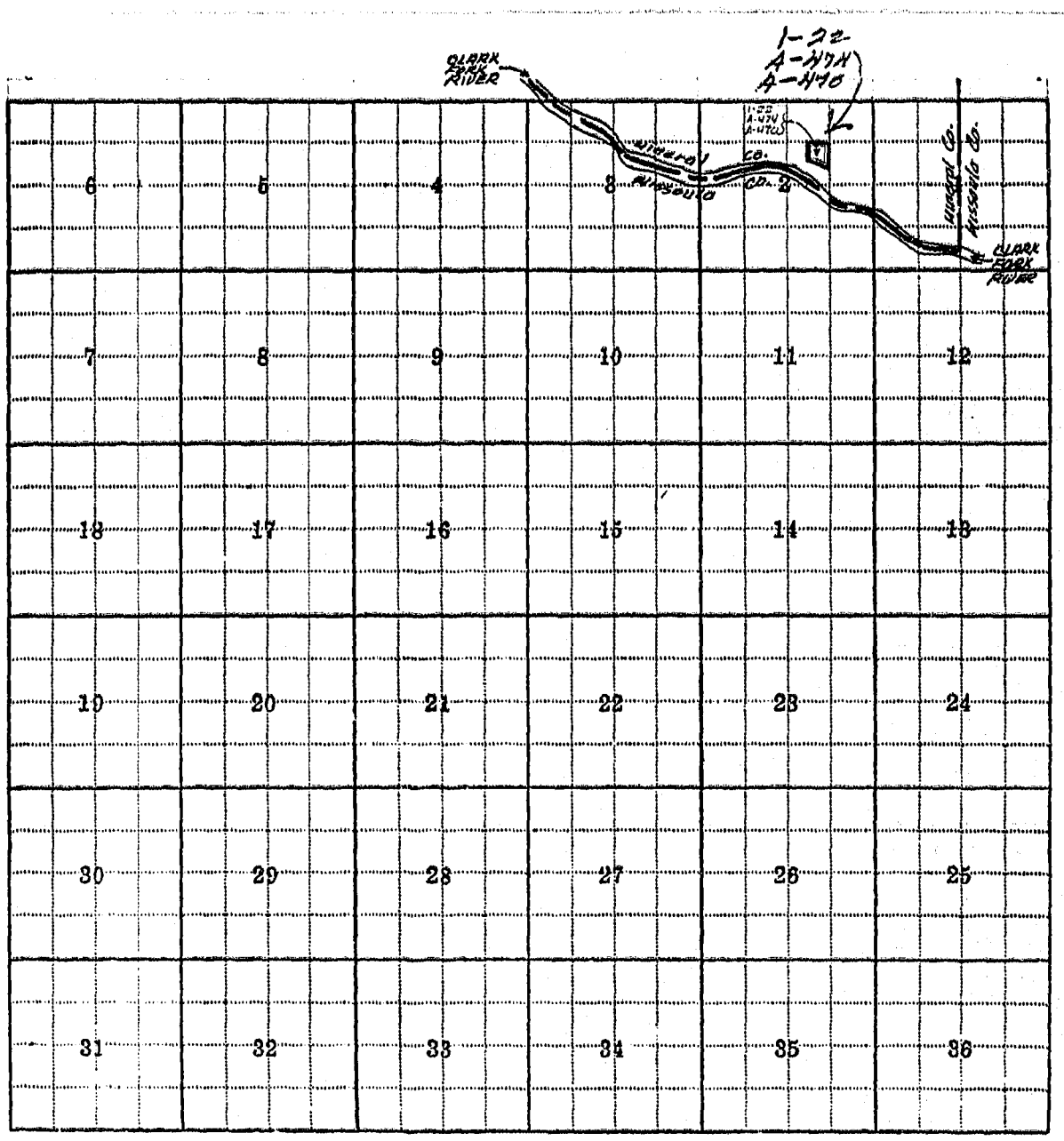

Land Ownership.....

F-1-A

County Mineral

Farm Checked: Date 10-7-68

By Bob Pool

Legal Land Owner Public Domain

Operator U.S. Forest Service

STATE OF MONTANA
WATER CONSERVATION BOARD
Water Resources Survey

T. 14N R. 23W Plat No. 24

Photo No. 300-5 & 300-9

Address

Address Missoula, Montana

Water is delivered by:— 1. Private System; 2. Ditch Company; 3. State Project; 4. Federal Project; 5. Irrigation District

App. No. Decree No.	NAME OF APPROPRIATOR TO WHOM DECREED	NAME OF STREAM	Date App. Date Priority	Miner's Inches	In Use	NAME OF DITCH (Water Delivered By)	No.	R/F	Present Irr. Acres	Irrigable Acres
1-125	William John Daigle	Bear Gulch Creek	9-5-26	All	no (PT)					
1-128	William John Daigle	Engineers Creek	9-23-26	All	no (PT)					
1-129	William John Daigle	Sawmill Creek	9-3-26	300	no (PT)					
1-126	William John Daigle	"Slab Gulch" Creek	9-3-26	All	no (PT)					
1-22	Thomas E. Thompson	Lime Stone Springs	5-8-10	All	no (PT)					
A-474	H.B. Brown	Unnamed Stream	4-13-07	100	no (PT)					

NOTE: R—Denotes Regular Irrigation. F—Flood Irrigation.

Adequate Supply: Yes ..... No ..... Explain .....

Remarks

Talked with William Daigle, neighboring land owner, in regard to Public domain land in the S½NE, Sec. 6, and to Ray Johnson, Mayor of Alberton, Montana, in regard to public domain land in Sec. 2, both T14N-R23W. They both told me that the land is operated & maintained by the U.S. Forest Service out of Missoula, Montana. They also informed me that no water is being used on this ownership as it is timber land.

River Basin Columbia

Also in: Plat No. ..... Twp. ..... Rge.	Plat No. ..... Twp. ..... Rge.	Plat No. ..... Twp. ..... Rge. .....
Plat No. ..... Twp. ..... Rge.	Plat No. ..... Twp. ..... Rge.	Plat No. ..... Twp. ..... Rge. .....

Information From:

William Daigle & Ray Johnson
Neighbor & Mayor of Alberton

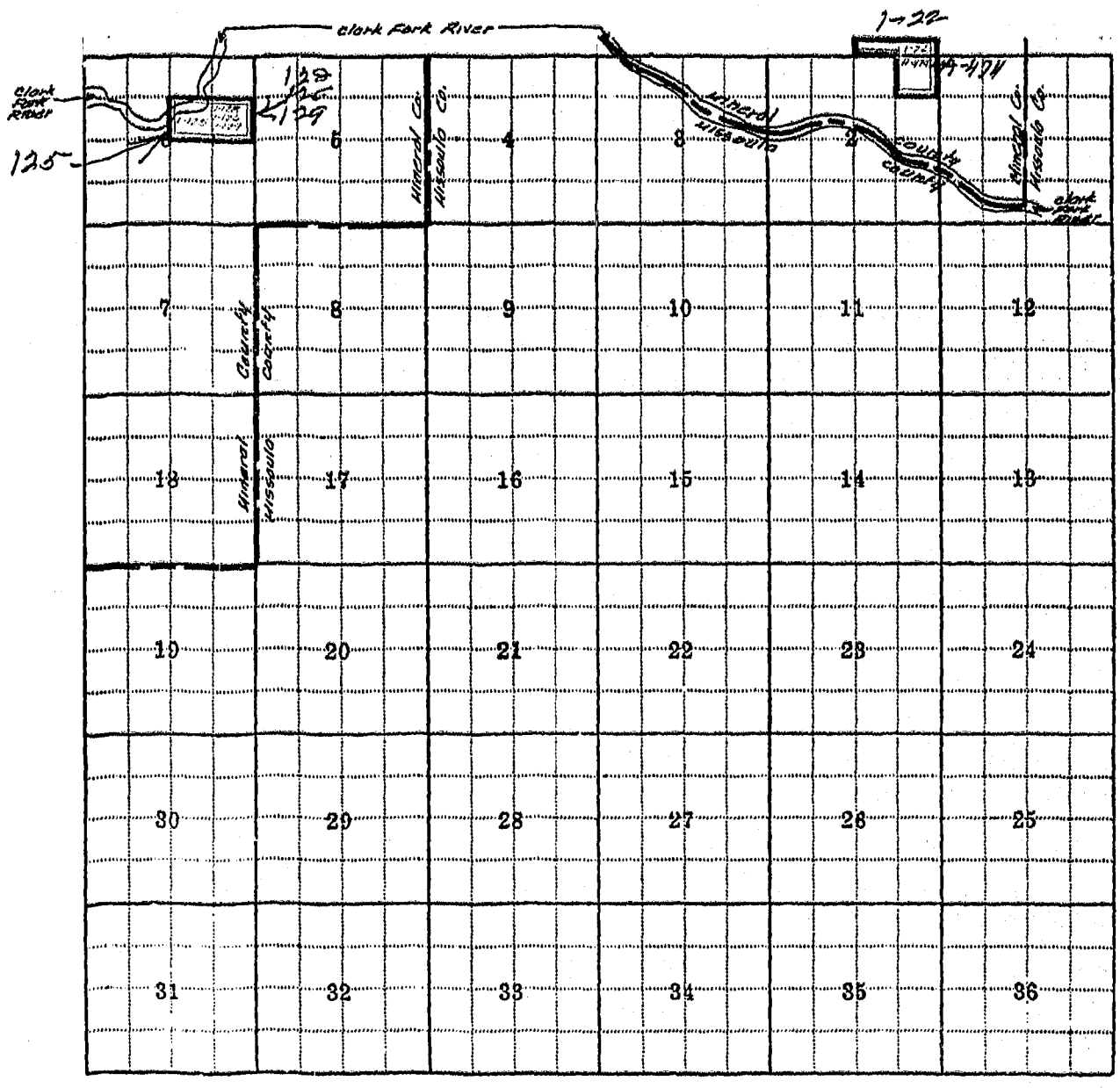

Land Ownership.....

F-1-A

County Mineral

Farm Checked: Date 10-2-68

By Bob Pood

STATE OF MONTANA
WATER CONSERVATION BOARD
Water Resources Survey

T. 14N R. 23W Plat No. 24

Photo No. 3DD-9

Legal Land Owner County Gravel Pit Address

Operator Mineral County Address Superior, Montana

Water is delivered by:— 1. Private System; 2. Ditch Company; 3. State Project; 4. Federal Project; 5. Irrigation District

App. No. Decree No.	NAME OF APPROPRIATOR TO WHOM DECREED	NAME OF STREAM	Date App. Date Priority	Miner's Inches	In Use	NAME OF DITCH (Water Delivered By)	No.	R/F	Present Irr. Acres	Irrigable Acres
1-125	William John Daigle	Bear Gulch Creek	9-3-26	All	no (pt.)					
1-128	William John Daigle	Engineers Creek	9-23-26	All	no (pt.)					
1-129	William John Daigle	Sawmill Creek	9-3-26	300	no (pt.)					
1-126	William John Daigle	"Slab Gulch" Creek	9-3-26	All	no (pt.)					

NOTE: R—Denotes Regular Irrigation. F—Flood Irrigation.

Adequate Supply: Yes..... No..... Explain .....

Remarks

Talked with Mr. Daigle concerning this property. He told me that it is owned and operated by the county. He said that there is a lot of rock in this area and that the county has plans of having a gravel pit here. Mr. Daigle informed me that the above appropriations are not being used.

River Basin Columbia

Also in: Plat No..... Twp..... Rge.....	Plat No..... Twp..... Rge.....	Plat No..... Twp..... Rge.....
Plat No..... Twp..... Rge.....	Plat No..... Twp..... Rge.....	Plat No..... Twp..... Rge.....

Information From:

William J. Daigle
(Neighboring Land Owner)

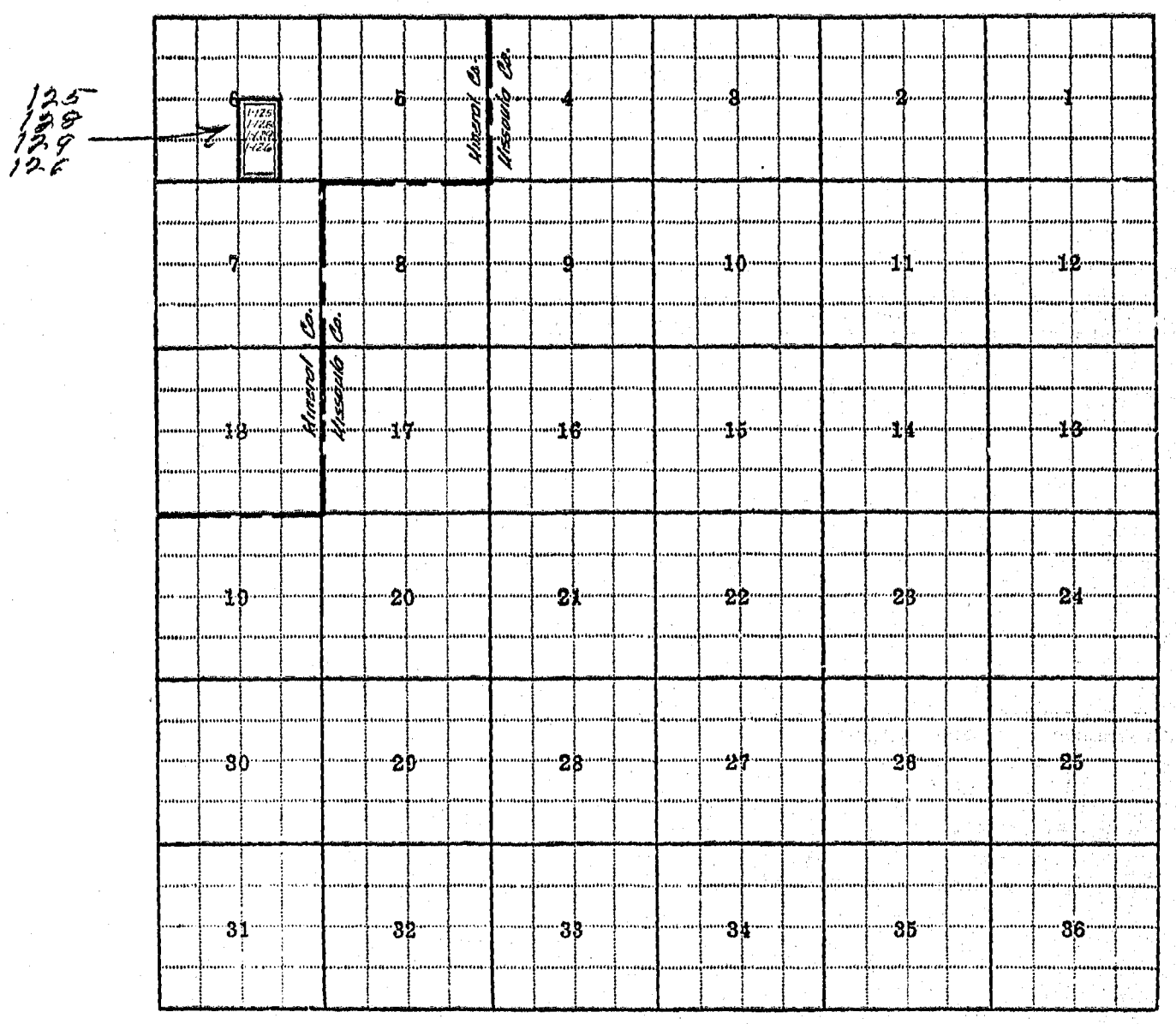

Land Ownership.....

F-1-A

County Mineral

Farm Checked: Date 10-3-68

By Bob Ford

STATE OF MONTANA
WATER CONSERVATION BOARD
Water Resources Survey

T. 14N R. 23W Plat No. 24

Photo No. 300-9

Legal Land Owner State of Montana Address

Operator Northern Pacific Railroad Address Missoula, Montana

Water is delivered by:— 1. Private System; 2. Ditch Company; 3. State Project; 4. Federal Project; 5. Irrigation District

App. No. Decree No.	NAME OF APPROPRIATOR TO WHOM DECREED	NAME OF STREAM	Date App. Date Priority	Miner's Inches	In Use	NAME OF DITCH (Water Delivered By)	No.	R/F	Present Irr. Acres	Irrigable Acres
1-125	William John Doyle	Bear Gulch Creek	9-3-26	100	no (DT)					
1-128	William John Doyle	Engineers Creek	9-23-26	100	no (DT)					
1-129	William John Doyle	Summit Creek	9-3-26	500	no (DT)					
1-126	William John Doyle	"Slab Gulch" Creek	9-3-26	100	no (DT)					

NOTE: R—Denotes Regular Irrigation. F—Flood Irrigation.

Adequate Supply: Yes..... No..... Explain

Remarks

Talked with Mr. Bill McCamb, Signal Maintainer for N.P. Railroad. Mr. McCamb lives in the NE NE of Section 6, T14N-R23W at Material R.R. Station. He told me that the N.P. R.R. operates all of this state land even though the Milwaukee R.R. & the Interstate Highway runs through this land. It is still listed as leased by the N.P. Mr. McCamb said that none of the above appropriations are in use. There is no irrigation on this land.

River Basin Columbia

Also in: Plat No. Twp. Rge.	Plat No. Twp. Rge.	Plat No. Twp. Rge.
Plat No. Twp. Rge.	Plat No. Twp. Rge.	Plat No. Twp. Rge.

Information From:

Bill McCamb (Signal Maintainer for N.P. R.R.)

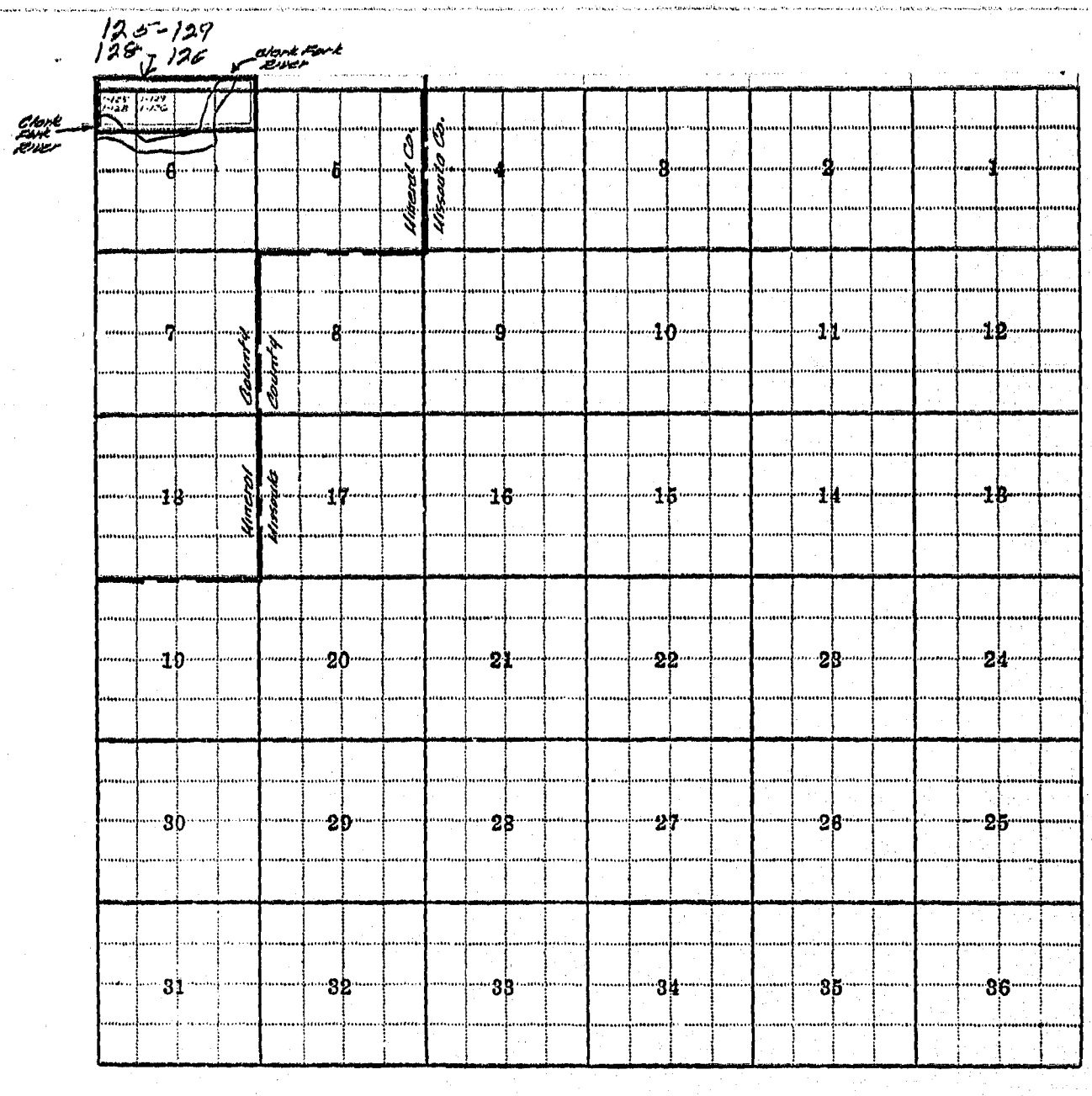

Land Ownership

F-1-A

County Mineral

STATE OF MONTANA
WATER CONSERVATION BOARD
Water Resources Survey

T. 14N R. 25W Plat No. 24

Farm Checked: Date 10-2-68

Photo No. 100-3

By Bob Read

Legal Land Owner Westley & Claudia Lousek (Husband & Wife) Address Alberton, Montana

Operator Same Address Same

Water is delivered by:— 1. Private System; 2. Ditch Company; 3. State Project; 4. Federal Project; 5. Irrigation District

App. No. Decree No.	NAME OF APPROPRIATOR TO WHOM DECREED	NAME OF STREAM	Date App. Date Priority	Miner's Inches	In Use	NAME OF DITCH (Water Delivered By)	No.	R/F	Present Irr. Acres	Irrigable Acres
1-70	Fred Lowris	Sawmill Gulch	9-13-19	24	domestic (DI)					

NOTE: R—Denotes Regular Irrigation. F—Flood Irrigation.

Adequate Supply: Yes..... No..... Explain.....

Remarks

Talked with Mrs. Claudia Lousek, wife of Westley Lousek. She knew of this appropriation and said it was used for Domestic purposes only. They have no irrigation and she did not know locations of any ditches.

River Basin Columbia

Also in: Plat No..... Twp..... Rge.....	Plat No..... Twp..... Rge.....	Plat No..... Twp..... Rge.....
Plat No..... Twp..... Rge.....	Plat No..... Twp..... Rge.....	Plat No..... Twp..... Rge.....

Information From:

Mrs. Claudia Lousek

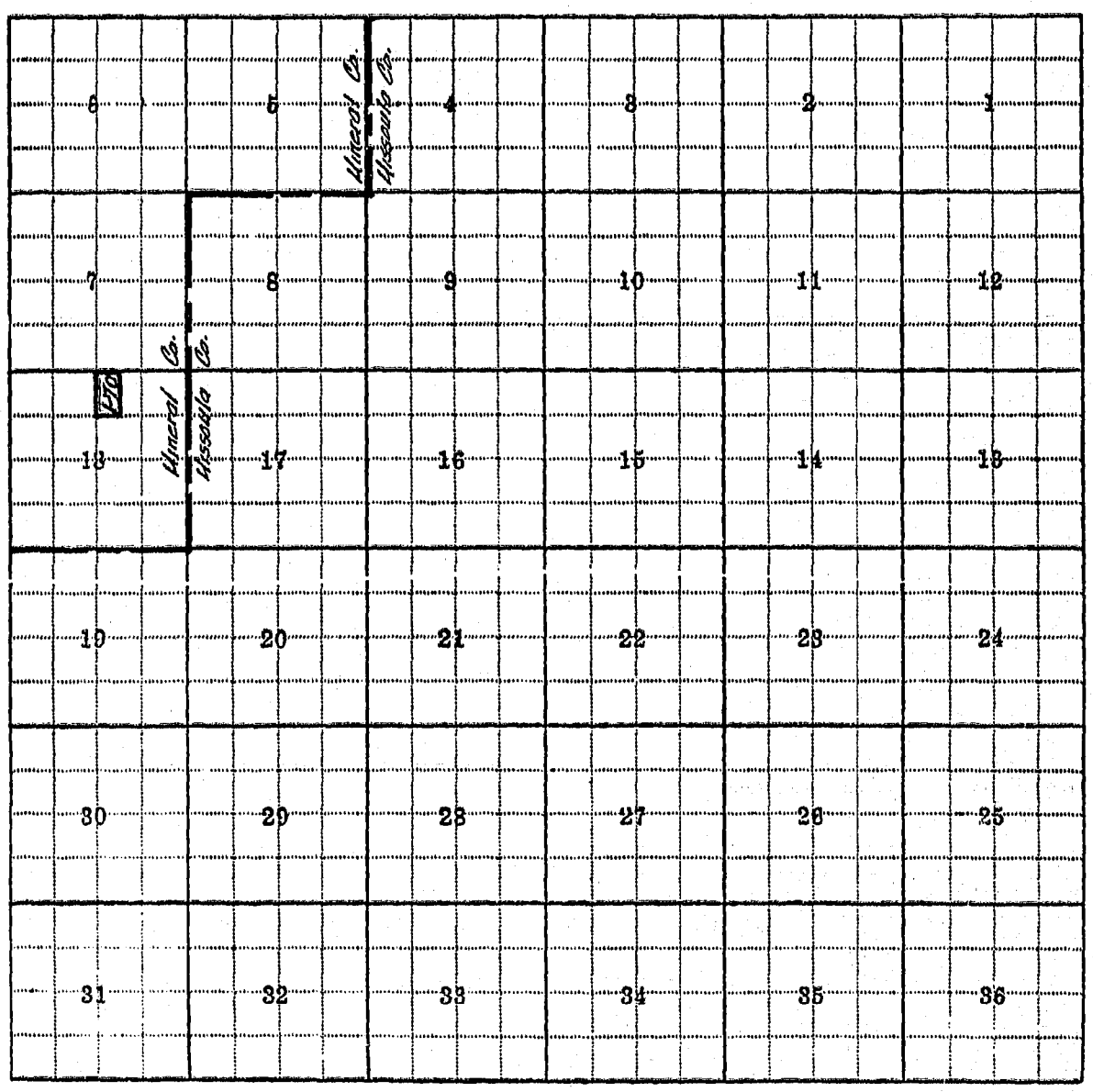

Land Ownership

F-1-A

County Mineral

Farm Checked: Date 10-7-68

By Bob Pood

STATE OF MONTANA
WATER CONSERVATION BOARD
Water Resources Survey

T. 14N R. 23W Plat No. 24

Photo No. 300-5

Legal Land Owner Northern Pacific Railway Co. Address Missoula, Montana

Operator Same Address Same

Water is delivered by:— 1. Private System; 2. Ditch Company; 3. State Project; 4. Federal Project; 5. Irrigation District

App. No. Decree No.	NAME OF APPROPRIATOR TO WHOM DECREED	NAME OF STREAM	Date App. Date Priority	Miner's Inches	In Use	NAME OF DITCH (Water Delivered By)	No.	R/F	Present Irr. Acres	Irrigable Acres
1-22	Thomas E. Thompson	Lime Stone Springs	3-8-10	All	no (pt)					
R-474	J.B. Brown	Unnamed Stream	11-13-00	100	no (pt)					

NOTE: R—Denotes Regular Irrigation. F—Flood Irrigation.

Adequate Supply: Yes..... No..... Explain.....

Remarks.....

Talked with Bill McComb (Signal maintainer for N.P. R.R.). He told me that there was no water being used on this ownership. He also told me that there is nothing on this land. He did not know what plans, if any, the N.P. has for this land.

River Basin Columbia

Also in: Plat No..... Twp..... Rge.....	Plat No..... Twp..... Rge.....	Plat No..... Twp..... Rge.....
Plat No..... Twp..... Rge.....	Plat No..... Twp..... Rge.....	Plat No..... Twp..... Rge.....

Information From:

Bill McComb (Signal Maintainer N.P. R.R.)

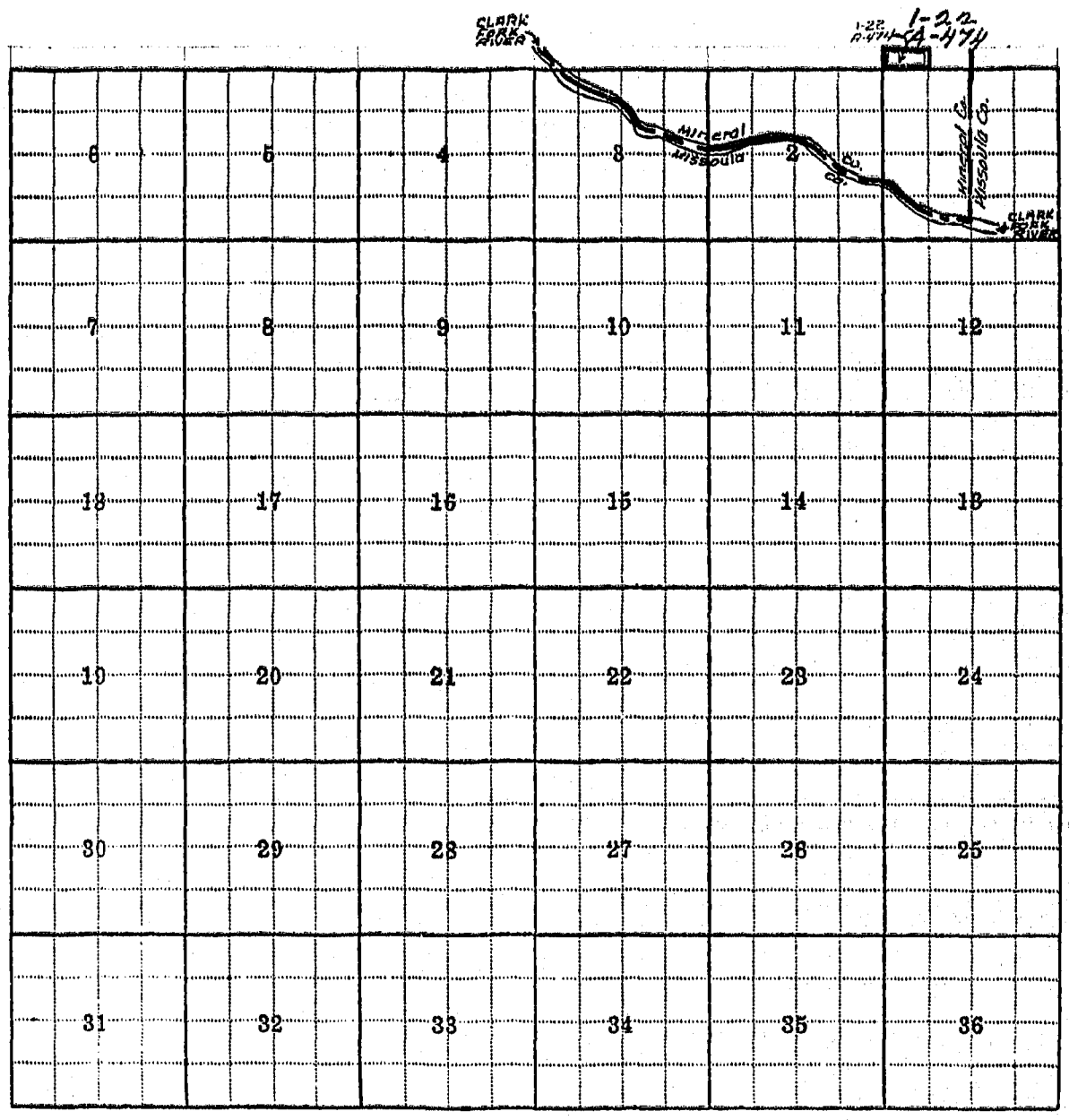

Land Ownership.....

F-1-A

County Mineral

Farm Checked: Date 10-2-68

By Bob Pood

STATE OF MONTANA
WATER CONSERVATION BOARD
Water Resources Survey

T. 14N R. 23W Plat No. 24

Photo No. 100-3

Legal Land Owner U.S.A. Address

Operator Westley & Claudia Lousch (Husband & Wife) Address Alberton, Montana

Water is delivered by:— 1. Private System; 2. Ditch Company; 3. State Project; 4. Federal Project; 5. Irrigation District

App. No. Decree No.	NAME OF APPROPRIATOR TO WHOM DECREED	NAME OF STREAM	Date App. Date Priority	Miner's Inches	In Use	NAME OF DITCH (Water Delivered By)	No.	R/F	Present Irr. Acres	Irrigable Acres
1-70	Fred Lavoie	Sawmill Gulch	9-13-19	Fill	domestic	(Pot)				

NOTE: R—Denotes Regular Irrigation. F—Flood Irrigation.

Adequate Supply: Yes..... No..... Explain.....

Remarks

Talked with Mrs. Claudia Lousch concerning U.S.A. Land. She told me that they operate the E½ NW NE, & the N½ NW, Section 13, T14N-R23W of this USA Land for grazing. She told me that the above appropriation was being used for domestic purposes. They have no irrigation. She did not know locations of any NID's.

River Basin Columbia

Also in: Plat No..... Twp..... Rge.....	Plat No..... Twp..... Rge.....	Plat No..... Twp..... Rge.....
Plat No..... Twp..... Rge.....	Plat No..... Twp..... Rge.....	Plat No..... Twp..... Rge.....

Information From:

Mrs. Claudia Lousch

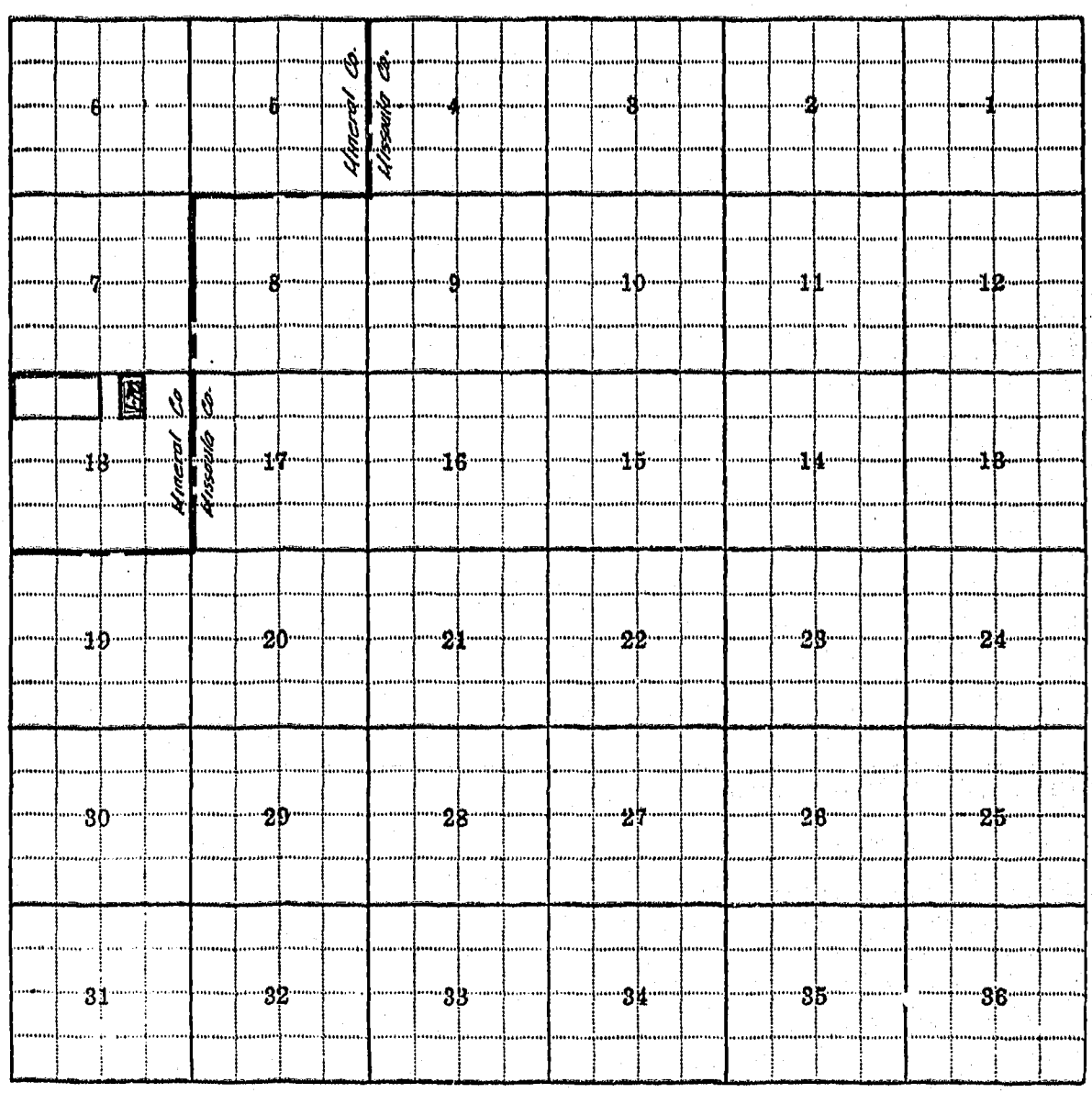

Land Ownership.....

F-1-A

County Mineral

STATE OF MONTANA
WATER CONSERVATION BOARD
Water Resources Survey

T. 14N R. 23W Plat No. 24

Farm Checked: Date 10-2-68

Photo No. 300-9

By Bob Rood

Legal Land Owner Tree Farmers (Paul J. Ishler) Address

Operator Walter Thompson Address Missoula, Montana

Water is delivered by:— 1. Private System; 2. Ditch Company; 3. State Project; 4. Federal Project; 5. Irrigation District

App. No. Decree No.	NAME OF APPROPRIATOR TO WHOM DECREED	NAME OF STREAM	Date App. Date Priority	Miner's Inches	In Use	NAME OF DITCH (Water Delivered By)	No.	R/F	Present Irr. Acres	Irrigable Acres
1-125	William John Daigle	Bear Gulch Creek	9-3-26	All	NO (PT)					
1-129	William John Daigle	Engineers Creek	9-23-26	All	NO (PT)					
1-128	William John Daigle	Sawmill Creek	9-3-26	300	NO (PT)					
1-126	William John Daigle	"Slab Gulch" Creek	9-3-26	All	NO (PT)					
1-319	Paul J. Ishler	Spring	12-9-65	50	NO					

NOTE: R—Denotes Regular Irrigation. F—Flood Irrigation.

Adequate Supply: Yes..... No..... Explain.....

Remarks

Talked with Mr. Lausch and William Daigle concerning this land. They both told me that it was owned by "Tree Farmers" which was an association of which Paul Ishler was part and that it is now owned by Mr. Walter Thompson of Missoula. They said that Mr. Thompson is going to build a summer home on this land. They also told me that none of these water rights were being used. Mr. Daigle also showed me location of Spring (NW NW NW SE) Section 5, T14N-R23W. He said that Ishler had plans to irrigate from this spring but never did. Mr. Daigle also said that the spring dried up in the summer of 1966 and has been dry ever since no irrigation.

River Basin Columbia

Also in:								
Plat No.....	Twp.....	Rge.....	Plat No.....	Twp.....	Rge.....	Plat No.....	Twp.....	Rge.....
Plat No.....	Twp.....	Rge.....	Plat No.....	Twp.....	Rge.....	Plat No.....	Twp.....	Rge.....

Information From:

Mrs. Lausch & Wm. Daigle
(Neighboring Land Owners)

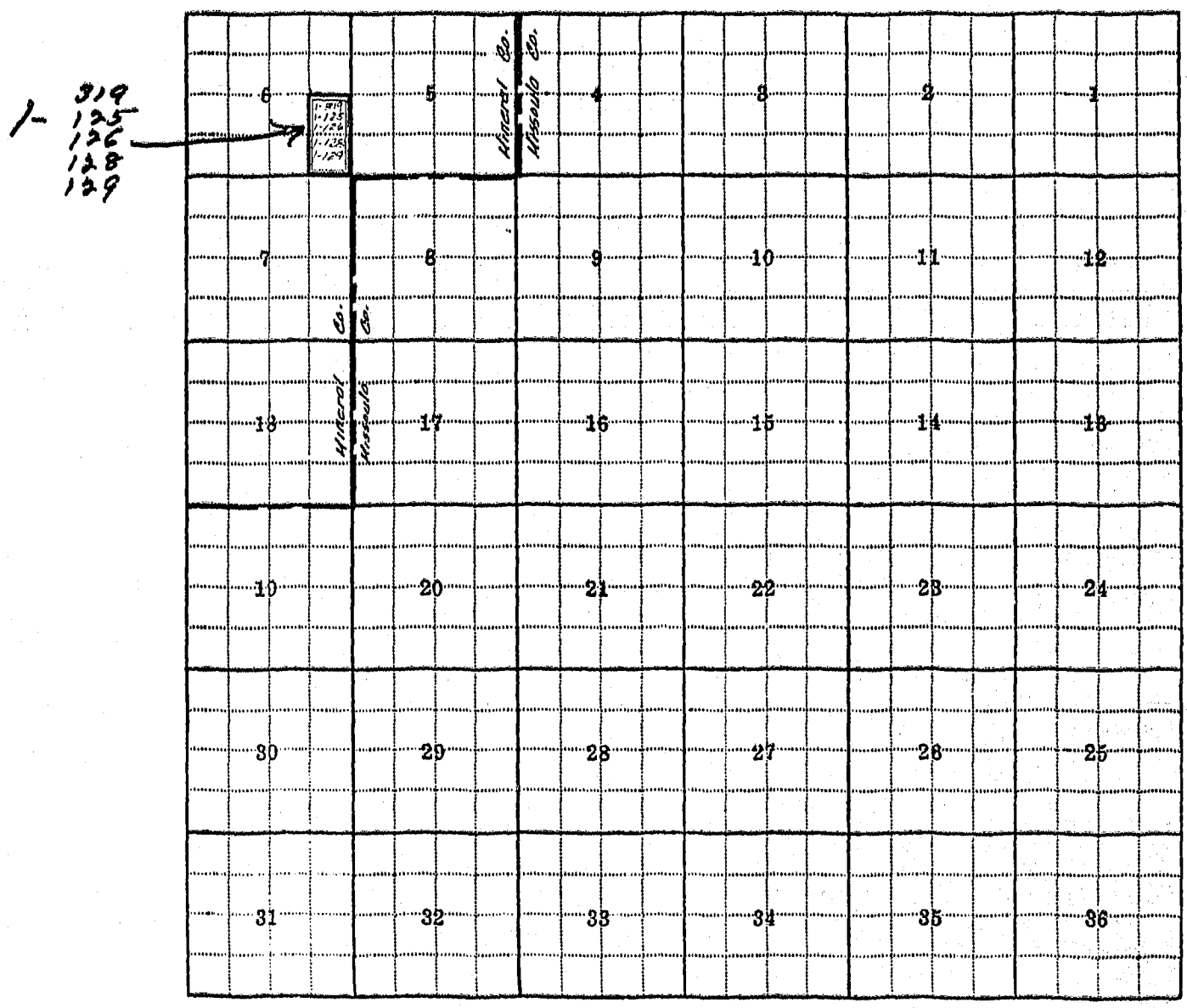

Land Ownership.....

F-1-A

County Mineral

STATE OF MONTANA
WATER CONSERVATION BOARD
Water Resources Survey

T. 14N R. 23W Plat No. 24

Farm Checked: Date 10-5-48

Photo No. 300-5

By Bob Pond

Legal Land Owner W. Fred Thompson Address Alberton, Montana

Operator Same Address Same

Water is delivered by:— (1.) Private System; 2. Ditch Company; 3. State Project; 4. Federal Project; 5. Irrigation District.

App. No. Decree No.	NAME OF APPROPRIATOR TO WHOM DECREED	NAME OF STREAM	Date App. Date Priority	Miner's Inches	In Use	NAME OF DITCH (Water Delivered By)	No.	R/F	Present Irr. Acres	Irrigable Acres
* 1-332	Thomas E. Thompson	Lime Stone Springs	5-5-10	RW	yes (pt)					
* 8-474	J.B. Brown	Unnamed Stream	11-13-00	100	yes (pt)	Thompson Pipeline & Sprinklers	1	R	41	25
1-222	William F. Thompson	Missoula River	10-10-44	200	no (pt)					
1-223	William F. Thompson	Missoula River	10-10-44	200	no (pt)					

NOTE: R—Denotes Regular Irrigation. F—Flood Irrigation.

Adequate Supply: Yes..... No..... Explain.....

Remarks

* Contacted Fred Thompson. Mr. Thompson knew of these appropriations. He showed me the locations of Lime Stone Springs (SW NW, Section 1, T14N-R23W) and told me that Appropriation no. 8-474 on Unnamed Stream is the stream created by Lime Stone Springs. He told me that these were being used to irrigate in the SW4 Sec. 1, & NESE, Sec 2, T14N-R23W) north of Black Fork River. Mr. Thompson has an Electric Pump located on the north bank of the river in the NESE of Section 2, T14N-R23W) which was used to irrigate the land listed above now irrigated by Lime Stone Springs. This pump was used from 1944 to 1962 when the Interstate blocked him from the river. Prior to 1962 the Springs were used to irrigate in the N2 SW4 Sec. 1, T14N-R23W) (shown as PI on Photo # 300-5). But this land has not been irrigated since 1962 due to lack of water. Black Fork River was formerly known as Missoula River.

River Basin Columbia

Also in:								
Plat No.....	Twp.....	Rge.....	Plat No.....	Twp.....	Rge.....	Plat No.....	Twp.....	Rge.....
Plat No.....	Twp.....	Rge.....	Plat No.....	Twp.....	Rge.....	Plat No.....	Twp.....	Rge.....

Information From: Fred Thompson

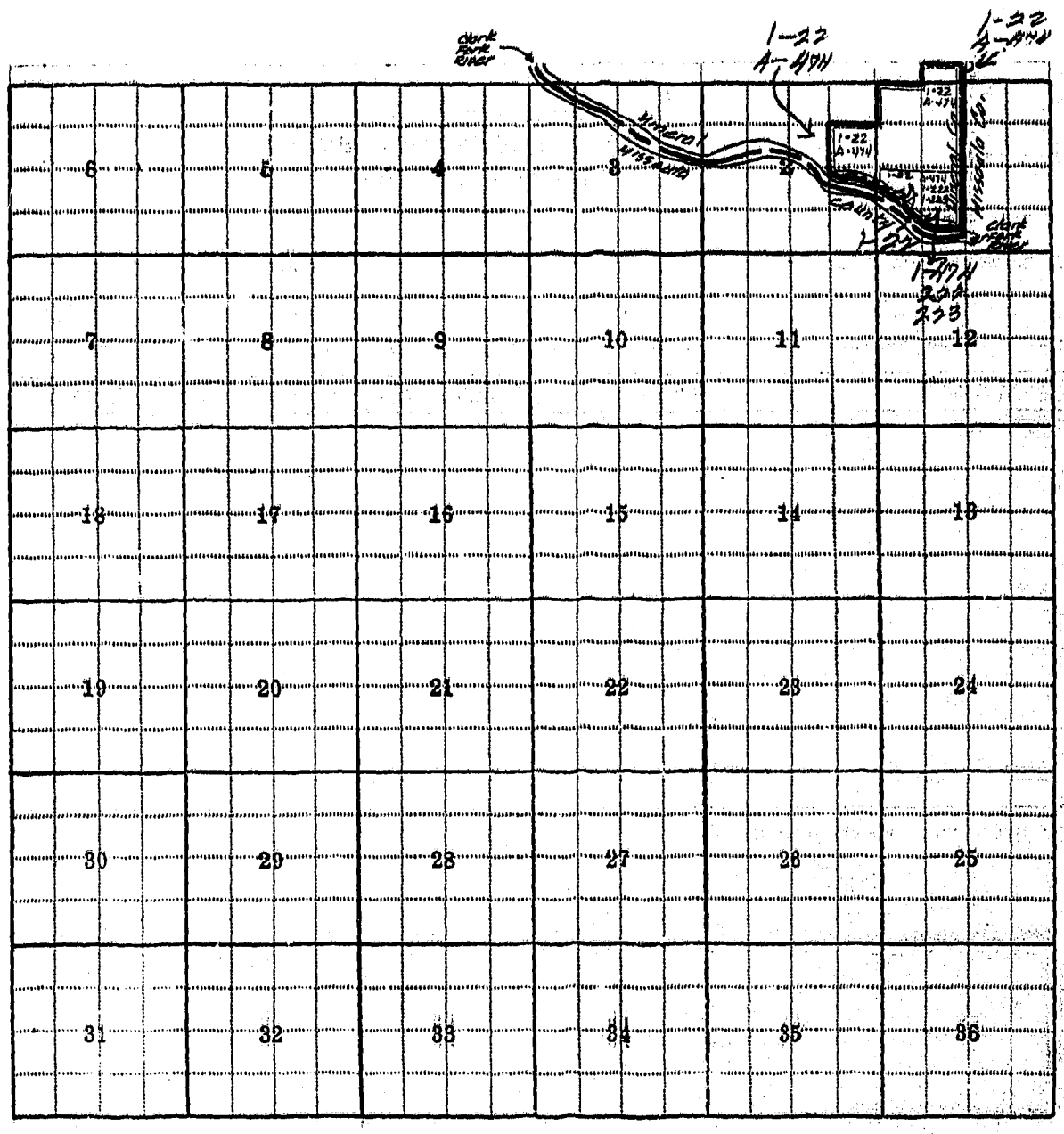

Land Ownership.....

F-1-A

County Mineral

STATE OF MONTANA
WATER CONSERVATION BOARD
Water Resources Survey

T. 14N R. 23W Plat No. 24

Farm Checked: Date 10-3-68

Photo No. 300-9

By Bob Dodd

Legal Land Owner Elsie Deschamp (Mrs. William Hoods) Address Alberton, Montana

Operator Mr. Laine L. Anderson (Contracted) Address Missoula, Montana

Water is delivered by:— (1.) Private System; 2. Ditch Company; 3. State Project; 4. Federal Project; 5. Irrigation District

App. No. Decree No.	NAME OF APPROPRIATOR TO WHOM DECREED	NAME OF STREAM	Date App. Date Priority	Miner's Inches	In Use	NAME OF DITCH (Water Delivered By)	No.	R/F	Present Irr. Acres	Irrigable Acres
C-399	Elsie U. Deschamp	Dry Creek	7-29-66	P	no (pt)					
* USE	Elsie U. Deschamp	UN Trib of Sawmill Cr	1921		yes	Mr. Lois & Anderson diversion dam, pipeline & Sprinklers	1	R	3	

NOTE: R—Denotes Regular Irrigation. F—Flood Irrigation.

Adequate Supply: Yes..... No..... Explain.....

Remarks

Contacted Elsie Deschamp (Mrs. William Hoods). She told me that she is in the process of selling the land to Mr. Laine L. Anderson, both of Missoula. She told me that this appropriation is not in use. But that there is a use right (Case) on a UN Trib of Dry Creek (Sawmill Gulch) which is used to irrigate on Mr. Land. (See Pg. 11 Form) Mrs. Hoods also told me that Dry Creek and Sawmill Gulch are the same.

* This right is being used to irrigate in the SENE Section 1, T14N-R23W.

River Basin Columbia

Also in: Plat No.	Twp.	Rge.	Plat No.	Twp.	Rge.	Plat No.	Twp.	Rge.
Plat No.	Twp.	Rge.	Plat No.	Twp.	Rge.	Plat No.	Twp.	Rge.

Information From:

Elsie Deschamp (Mrs. Bill Hoods)

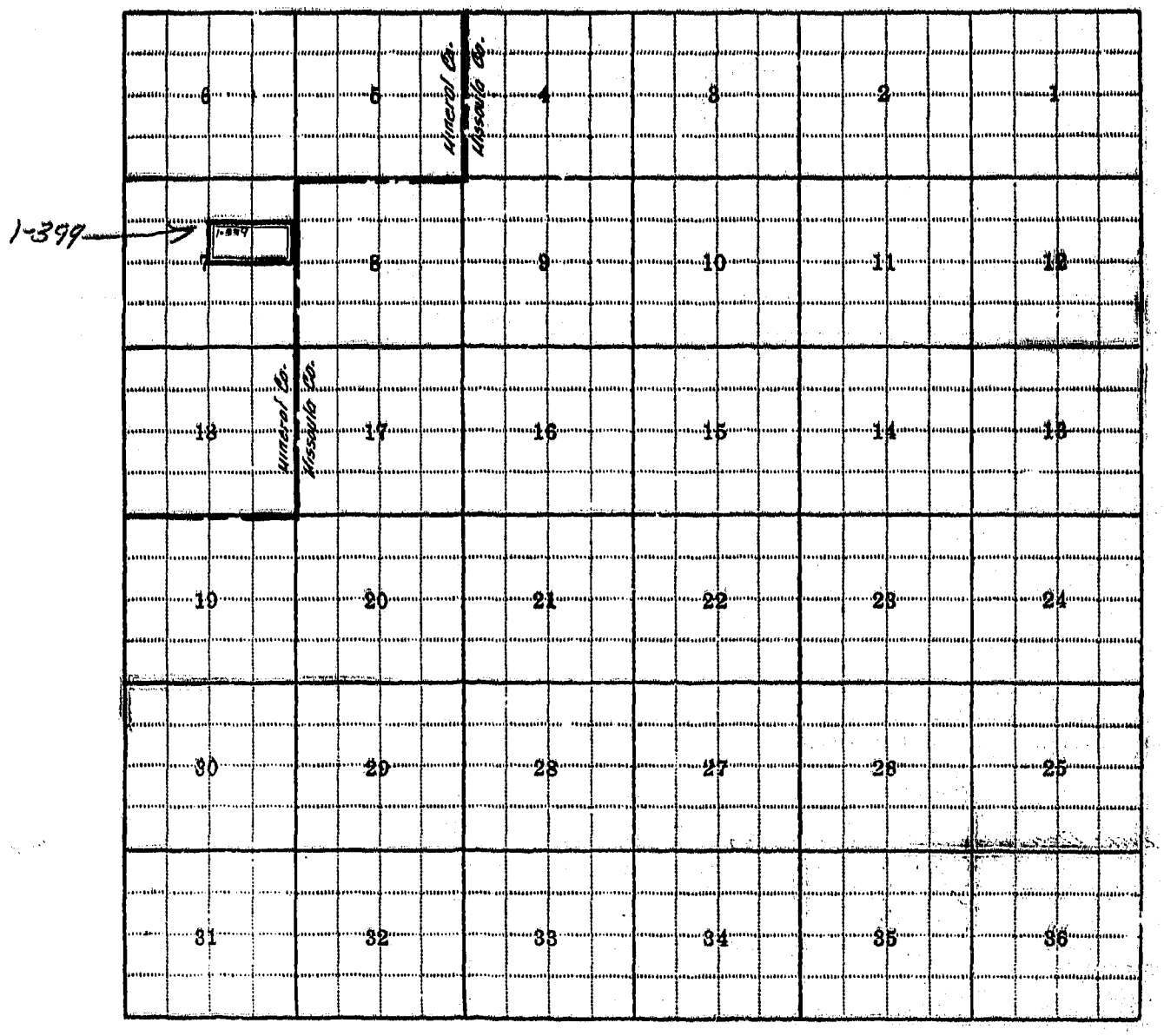

Land Ownership

F-1-A

County Mineral

T 14N R 23W Plat No. 24

Farm Checked: Date 10-3-65

Photo No. 300-9

By B. L. Reed

MONTANA WATER RESOURCES BOARD

Water Resources Survey

Legal Land Owner P.C.M. Co. (Anaconda Co.) Mineral

Address

Operator McLain & Anderson

Address Missoula, Montana

Water is delivered by:— 1. Private System; 2. Ditch Company; 3. State Project; 4. Federal Project; 5. Irrigation District

App. No. Decree No.	NAME OF APPROPRIATOR TO WHOM DECREED	NAME OF STREAM	Date App. Date Priority	Miner's Inches	In Use	NAME OF DITCH (Water Delivered By)	No.	R/F	Present Irr. Acres	Irrigable Acres
1-339	Elsie Deschamp	Dry Creek	2-29-64	P	notah					
USE	Elsie Deschamp	Unn. Trib. of Sawmill Cr.	1901	1	R	McLain & Anderson				
						diversion dam, pipeline				
						and sprinklers	1	R	74	

NOTE: R—Denotes Regular Irrigation. F—Flood Irrigation.

Adequate Supply: Yes..... No..... Explain.....

Remarks

Talked with Elsie Deschamp (Mrs. William Knacks) former operator of this land. She told me that this land is now operated by McLain & Anderson for grazing and raising hay.

* This right is being used to irrigate in the E½SW, W½SE, NESE, Section 7, T14N-R23W.

River Basin Columbia

Also in: Plat No..... Twp..... Rge.....	Plat No..... Twp..... Rge.....	Plat No..... Twp..... Rge.....
Plat No..... Twp..... Rge.....	Plat No..... Twp..... Rge.....	Plat No..... Twp..... Rge.....

Information From:

Elsie Deschamp (former operator)

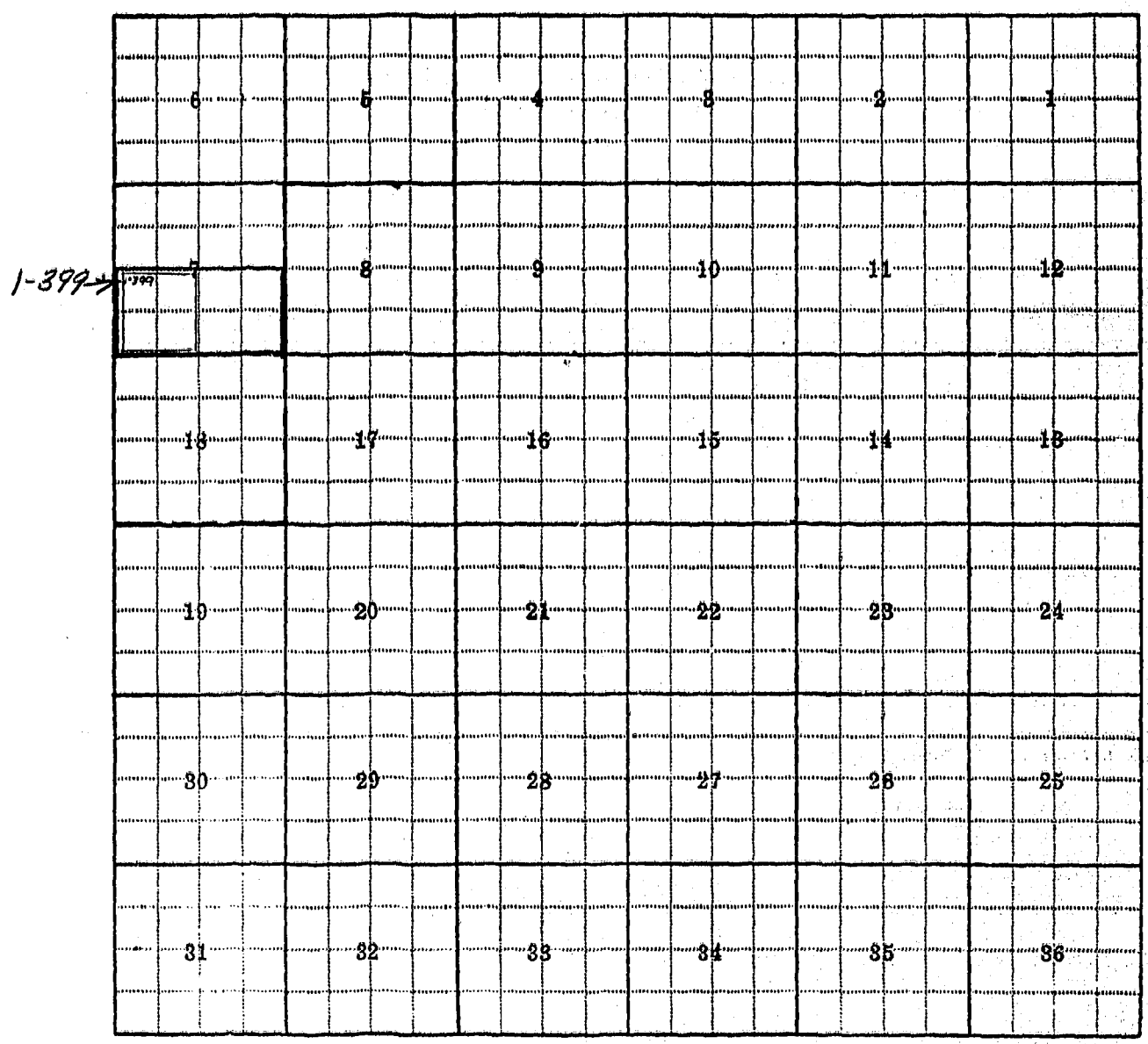

Land Ownership.....

F-1-A

County Mineral

Farm Checked: Date 10-7-68

By Bob Flood

Legal Land Owner Townsite & Milwaukee Land

Operator Same

STATE OF MONTANA
WATER CONSERVATION BOARD
Water Resources Survey

T. 14N R. 23W Plat No. 24

Photo No. 300-5

Address Alberton, Montana

Address Same

Water is delivered by:— 1. Private System; 2. Ditch Company; 3. State Project; 4. Federal Project; 5. Irrigation District

App. No. Decree No.	NAME OF APPROPRIATOR TO WHOM DECREED	NAME OF STREAM	Date App. Date Priority	Miner's Inches	In Use	NAME OF DITCH (Water Delivered By)	No.	R/F	Present Irr. Acres	Irrigable Acres
1-22	Thomas E. Thompson	Lime Stone Springs	3-8-10	1011	no (ov)					
8-474	J. R. Brewer	Unnamed Stream	11-13-00	100	no (ov)					

NOTE: R—Denotes Regular Irrigation. F—Flood Irrigation.

Adequate Supply: Yes..... No..... Explain.....

Remarks

Talked with Clifford Lind, Engineer for Milwaukee R.R. and member of city council and Ray Stevenson, Mayor of Alberton, Montana. Both of these men told me that this land is owned by the Milwaukee Railway Co. and was donated for the townsite of Alberton. They also told me that these appropriations are not being used.

River Basin Columbia

Also in: Plat No..... Twp..... Rge.....	Plat No..... Twp..... Rge.....	Plat No..... Twp..... Rge.....
Plat No..... Twp..... Rge.....	Plat No..... Twp..... Rge.....	Plat No..... Twp..... Rge.....

Information From:

Clifford Lind (Eng. Milwaukee R.R.) & Ray Stevenson (Mayor of Alberton, Mont.)

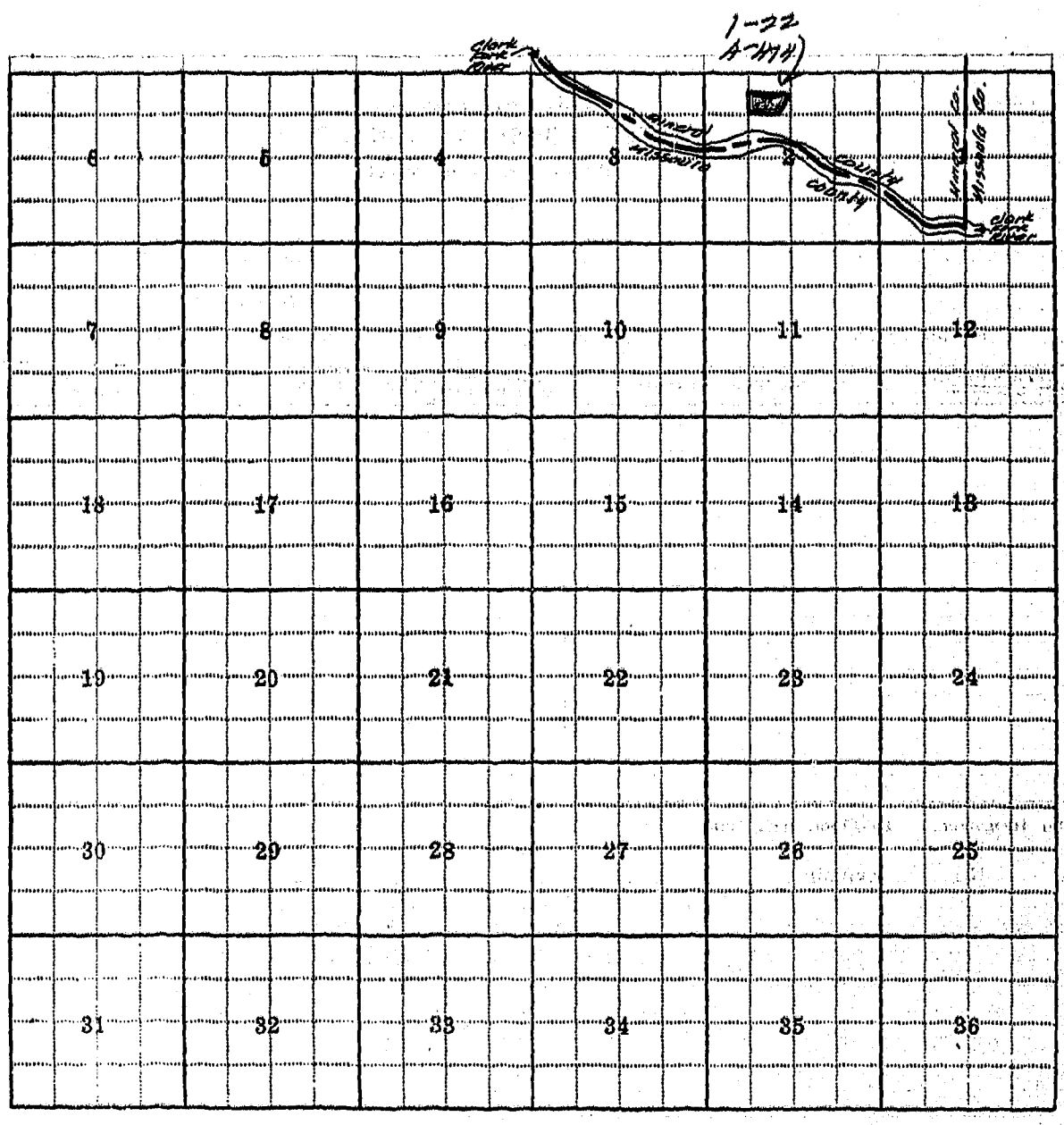

Land Ownership.....

F-1-A

County Mineral

Farm Checked: Date 10-8-48

By Bob Pool

STATE OF MONTANA
WATER CONSERVATION BOARD
Water Resources Survey

T. 14N R. 23W Plat No. 24

Photo No. 300-5

Legal Land Owner J. Brooold Address Alberton, Montana

Operator Same Address Same

Water is delivered by:— 1. Private System; 2. Ditch Company; 3. State Project; 4. Federal Project; 5. Irrigation District

App. No. Decree No.	NAME OF APPROPRIATOR TO WHOM DECREED	NAME OF STREAM	Date App. Date Priority	Miner's Inches	In Use	NAME OF DITCH (Water Delivered By)	No.	R/F	Present Irr. Acres	Irrigable Acres
1-22	Thomas F. Thompson	Lime Stone Springs	3-5-10	.711	no (DT)					
A-474	J.B. Brown	Unnamed Stream	11-13-00	100	no (DT)					
A-470	C.A. Poirier	Spring	8-27-00	20	domestic					

NOTE: R—Denotes Regular Irrigation. F—Flood Irrigation.

Adequate Supply: Yes..... No..... Explain.....

Remarks

Talked with Fred Thompson concerning above appropriations as I was unable to catch Mr. Brooold. Fred Thompson showed me location of #A-470 Spring (SWNE, Section 2, T14N-R23W) and told me that it is being used for domestic purposes. He also told me that no other water was being used on this ownership.

River Basin Columbia

Also in:								
Plat No.....	Twp.....	Rge.....	Plat No.....	Twp.....	Rge.....	Plat No.....	Twp.....	Rge.....
Plat No.....	Twp.....	Rge.....	Plat No.....	Twp.....	Rge.....	Plat No.....	Twp.....	Rge.....

Information From: Fred Thompson (Owner)

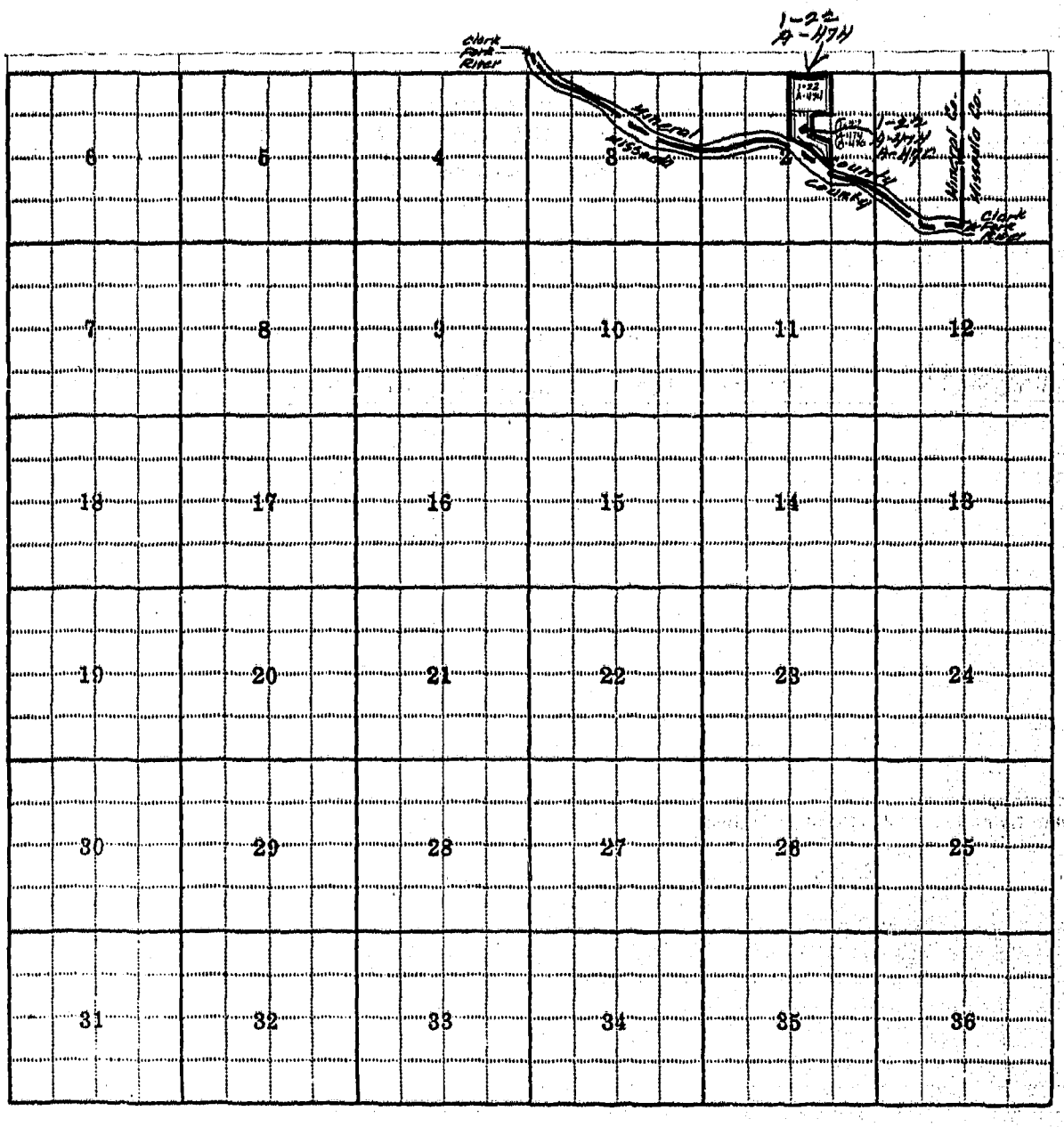

Land Ownership.....

F-1-A

County Mineral

Farm Checked: Date 10-8-08

By Bob Pood

STATE OF MONTANA
WATER CONSERVATION BOARD
Water Resources Survey

T. 14N R. 23W Plat No. 24

Photo No. 300-5

Legal Land Owner Orin, Delores, Monica & Arleen Address Seattle, Washington

Operator Town of Alberton Address Alberton, Montana

Water is delivered by:— 1. Private System; 2. Ditch Company; 3. State Project; 4. Federal Project; 5. Irrigation District

App. No. Decree No.	NAME OF APPROPRIATOR TO WHOM DECREED	NAME OF STREAM	Date App. Date Priority	Miner's Inches	In Use	NAME OF DITCH (Water Delivered By)	No.	R/F	Present Irr. Acres	Irrigable Acres
1-22	Thomas E. Thompson	Lime Stone Springs	3-8-10	All	RO (DT)					
4-474	J. B. Brown	Unnamed Stream	11-13-00	100	RO (PI)					

NOTE: R—Denotes Regular Irrigation. F—Flood Irrigation.

Adequate Supply: Yes..... No..... Explain.....

Remarks

Talked with Roy Johnson, mayor of Alberton, concerning this land. He told me that the owners now live in Seattle and that the land has been deeded to the town of Alberton. He also told me that the above appropriations are not being used.

River Basin Columbia

Also in: Plat No.	Twp.	Rge.	Plat No.	Twp.	Rge.	Plat No.	Twp.	Rge.
Plat No.	Twp.	Rge.	Plat No.	Twp.	Rge.	Plat No.	Twp.	Rge.

Information From:

Roy Johnson
(Mayor of Alberton)

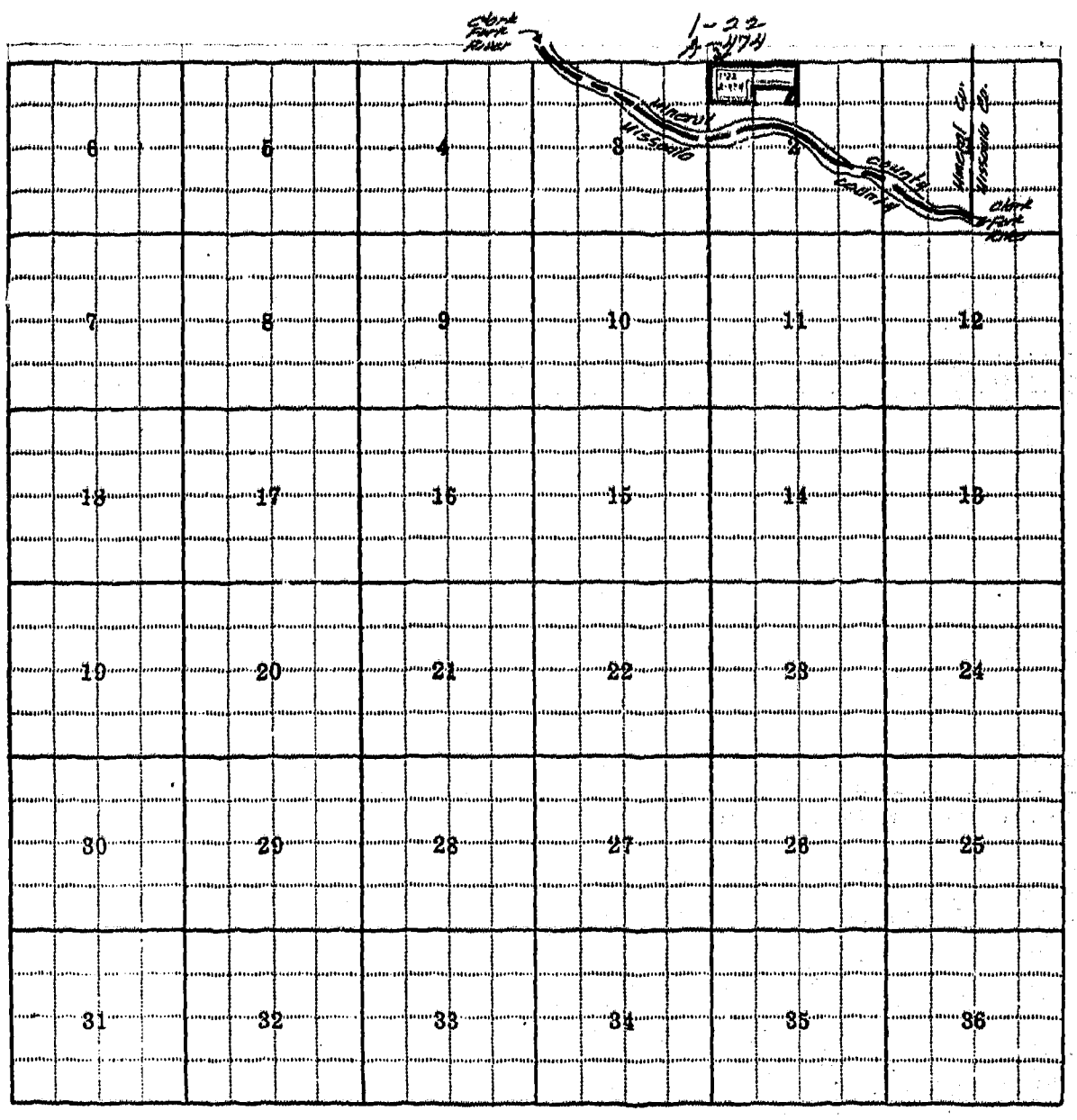

Land Ownership.....

F-1-A

County Mineral

Farm Checked: Date 10-7-69

By Bob Pond

STATE OF MONTANA
WATER CONSERVATION BOARD
Water Resources Survey

T. 14N R. 23W Plat No. 24

Photo No. 300-5

Legal Land Owner Milwaukee RR., Francis R. Kneen & Walter L. Sparks etc. Address

Operator Milwaukee RR. & Town of Alberton Address Alberton, Montana

Water is delivered by:— 1. Private System; 2. Ditch Company; 3. State Project; 4. Federal Project; 5. Irrigation District

App. No. Decree No.	NAME OF APPROPRIATOR TO WHOM DECREED	NAME OF STREAM	Date App. Date Priority	Miner's Inches	In Use	NAME OF DITCH (Water Delivered By)	No.	R/F	Present Irr. Acres	Irrigable Acres
1-22	Thomas E. Thompson	Lime Stone Springs	3-8-10	111	no (DT)					
2-174	V. A. Brown	Unnamed Stream	11-13-00	100	no (DT)					
Missoula 1-199	A. L. Brown & Martin & McCordell	2 Springs	4-2-12	2	*domestic (M)					

NOTE: R—Denotes Regular Irrigation. F—Flood Irrigation.

Adequate Supply: Yes..... No..... Explain.....

Remarks * This is used for the city water supply for the town of Alberton, Montana.

Talked with Clifford Lind, engineer for Milwaukee Railway Co. and Ray Johnson, Mayor of Alberton, Montana. They informed me that Francis R. Kneen & Walter L. Sparks etc. were officials (now retired) of the Milwaukee Railroad. The Milwaukee R.R. built a Railroad yard on this land early in the 1900's. In the 1920's the yard was torn down and the land was then donated to the town of Alberton. The Milwaukee R.R. still operates a small part of this land on which the station house and the track lies. They told me that the only appropriation being used here is Proj. # Missoula 1-199. This spring is used to fill the Towns water supply reservoir located in the NW¼NW¼ of Sec. 2, T14N-R23W, from where it is piped into the town of Alberton and is used as the city's water supply.

River Basin Columbia

Also in: Plat No..... Twp..... Rge.....	Plat No..... Twp..... Rge.....	Plat No..... Twp..... Rge.....
Plat No..... Twp..... Rge.....	Plat No..... Twp..... Rge.....	Plat No..... Twp..... Rge.....

Information From:

Clifford Lind (Engineer for Milwaukee RR) & Ray Johnson (Mayor of Alberton)

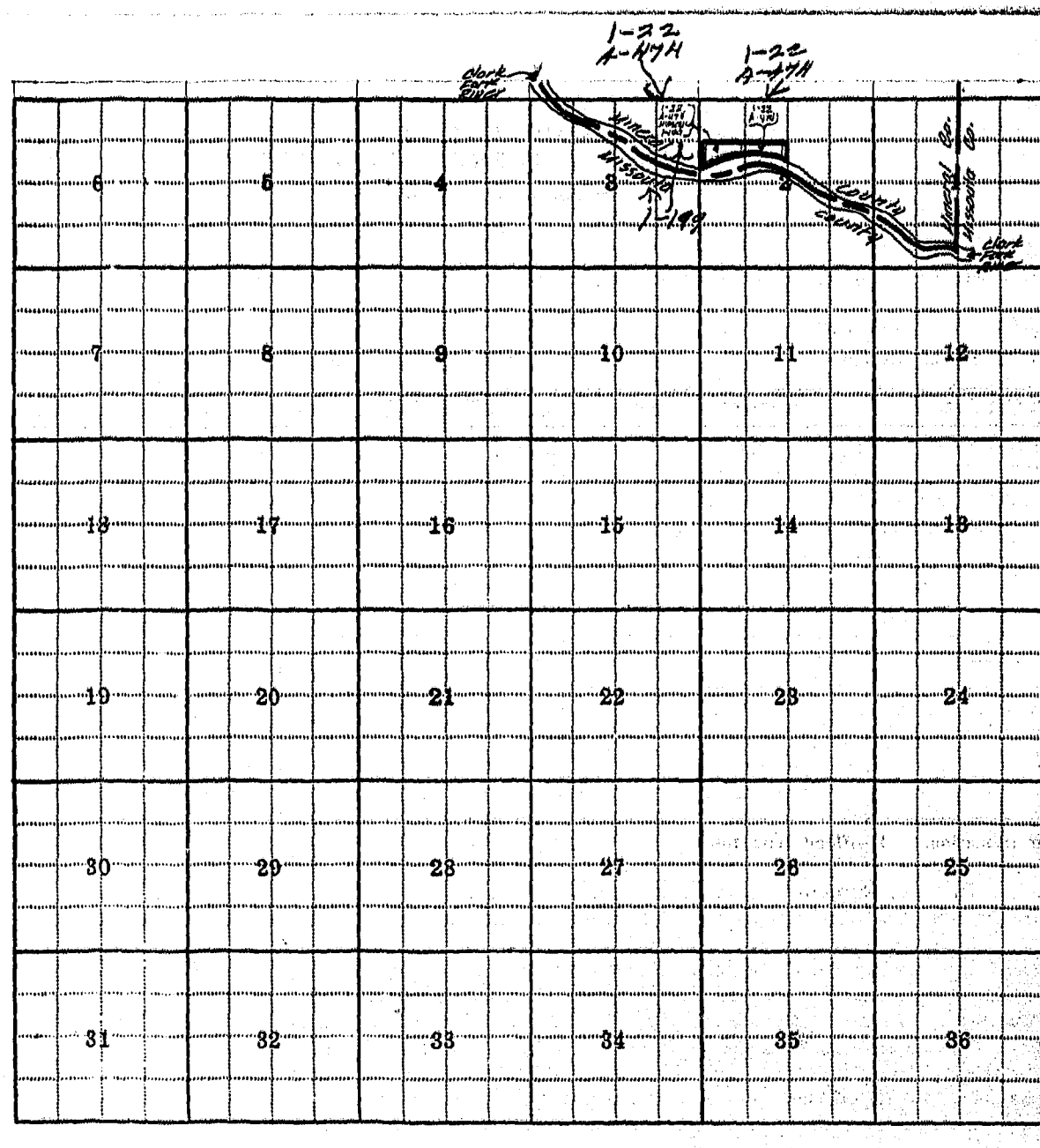

Land Ownership.....

F-1-A

County Mineral

Farm Checked: Date 10-2-69

By Bob Pood

STATE OF MONTANA
WATER CONSERVATION BOARD
Water Resources Survey

T. 14N R. 23W Plat No. 24

Photo No. 300-9

Legal Land Owner Wm. H. & Eva C.A. Daigle (Husband & wife) Address Alberton, Montana

Operator Same Address Same

Water is delivered by:— 1. Private System; 2. Ditch Company; 3. State Project; 4. Federal Project; 5. Irrigation District

App. No. Decree No.	NAME OF APPROPRIATOR TO WHOM DECREED	NAME OF STREAM	Date App. Date Priority	Miner's Inches	In Use	NAME OF DITCH (Water Delivered By)	No.	R/F	Present Irr. Acres	Irrigable Acres
1-125	William John Daigle	East Gulch Creek	9-3-26	1411	NO (PT)					
1-128	William John Daigle	Engineers Creek	9-23-26	1411	NO (PT)					
1-129	William John Daigle	Sawmill Creek	9-3-26	300	NO (PT)					
1-126	William John Daigle	Slab Gulch Creek	9-3-26	1411	NO (PT)					

NOTE: R—Denotes Regular Irrigation. F—Flood Irrigation.

Adequate Supply: Yes..... No..... Explain.....

Remarks

Contacted William Daigle. He told me that none of the above appropriations are being used. He has sold his land to William H. Gordon of Missoula, who will take over after the first of next year. He has no irrigation. Was unable to locate any ditches.

River Basin Columbia

Also in: Plat No. Twp. Rge.	Plat No. Twp. Rge.	Plat No. Twp. Rge.
Plat No. Twp. Rge.	Plat No. Twp. Rge.	Plat No. Twp. Rge.

Information From: William H. Daigle

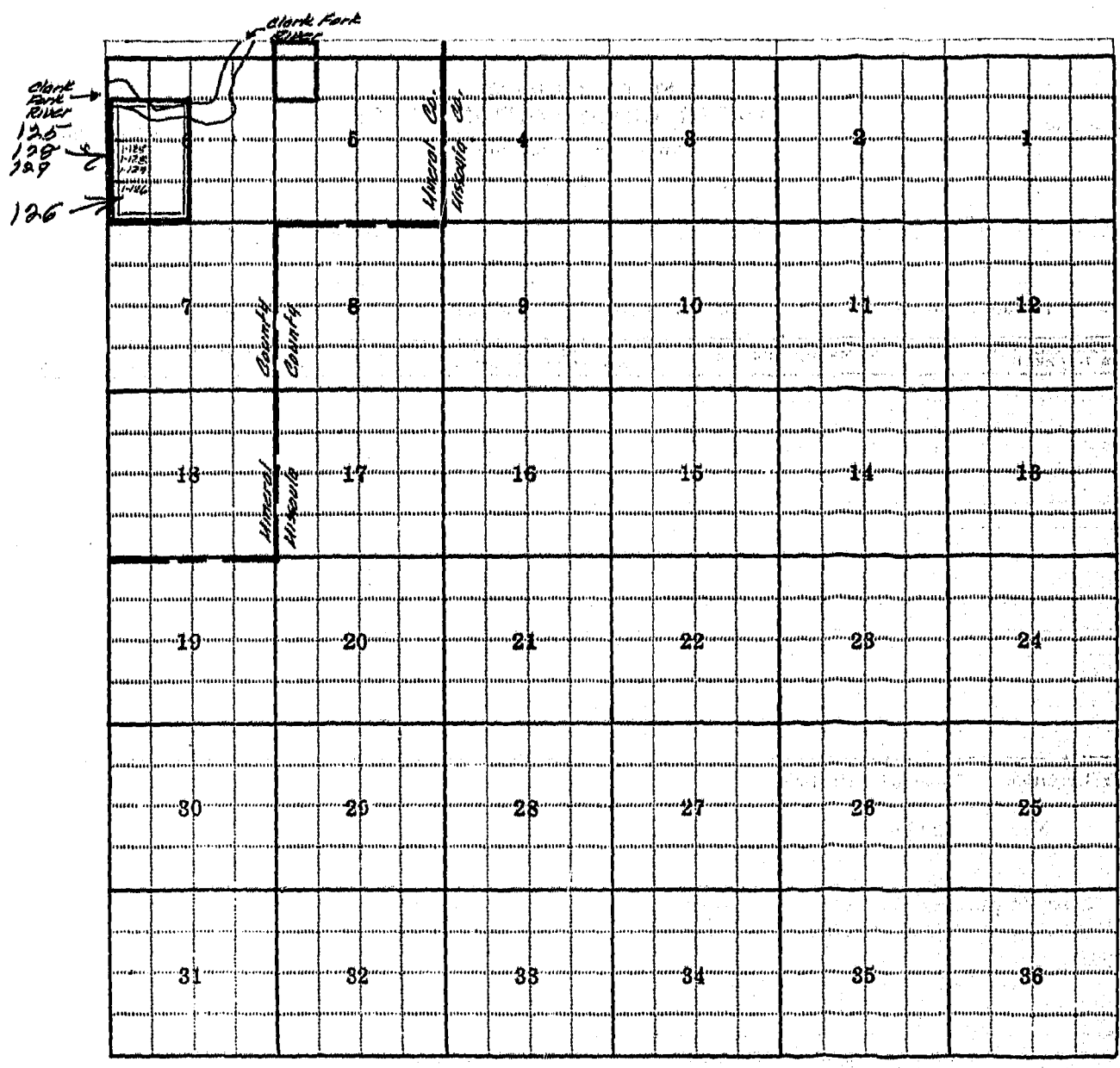

Land Ownership.....

F-1-A

County Mineral

STATE OF MONTANA
WATER CONSERVATION BOARD
Water Resources Survey

T 14N R 23W Plat No. 24

Farm Checked: Date 10-7-68

Photo No. 300-5

By Bob Pool

Legal Land Owner Town of Alberton (Roder, Edward & Elvina Brevold, Tone, Lumore, Ernest, Ovrs, Norman, Elmer, Rolf & Leon)

Address Alberton, Montana

Operator Same

Address Same

Water is delivered by:— 1. Private System; 2. Ditch Company; 3. State Project; 4. Federal Project; 5. Irrigation District

App. No. Decree No.	NAME OF APPROPRIATOR TO WHOM DECREED	NAME OF STREAM	Date App. Date Priority	Miner's Inches	In Use	NAME OF DITCH (Water Delivered By)	No.	R/F	Present Irr. Acres	Irrigable Acres
1-22	Thomas E. Thompson	Lime Stone Springs	5-5-10	All	110 (D)					
D-474	J.B. Brown	Unnamed Stream	11-13-00	100	120 (D)					

NOTE: R—Denotes Regular Irrigation. F—Flood Irrigation.

Adequate Supply: Yes..... No..... Explain.....

Remarks

Talked with Roy Johnson, Mayor of Alberton, Montana, in regard to this ownership. Mr. Johnson told me that this land was bought by the above listed people from the Missoula Mercantile co. so that it would not be sold to some one else and logged. The above people paid 200.00 for this land in order to keep it as it is. Mr. Johnson told me that none of these appropriations are being used on this land.

THE NORTH EDGE OF THIS TOWNSHIP IS A CORRECTION LINE.

River Basin Columbia

Also in: Plat No..... Twp..... Rge.....	Plat No..... Twp..... Rge.....	Plat No..... Twp..... Rge.....
Plat No..... Twp..... Rge.....	Plat No..... Twp..... Rge.....	Plat No..... Twp..... Rge.....

Information From:

Roy Johnson
Mayor of Alberton, Montana

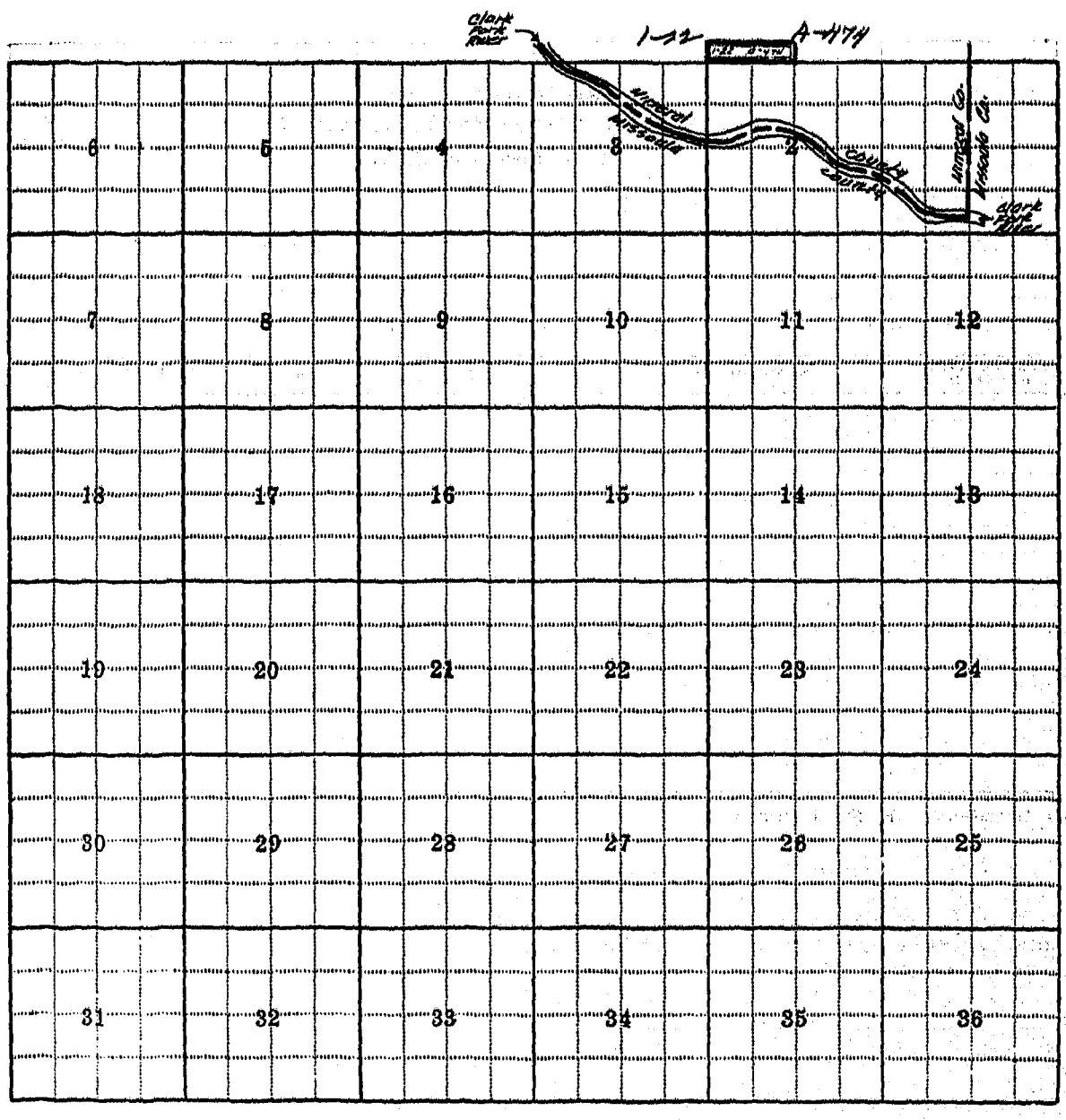

Land Ownership.....

.....

.....

F-1-A

County Mineral

STATE OF MONTANA
WATER CONSERVATION BOARD
Water Resources Survey

T. 14N R. 23W Plat No. 24

Farm Checked: Date 10-7-68

Photo No. 300-5

By Bob Pood

Legal Land Owner Leif A. & Marlene Meland (Husband & Wife) Address Alberton, Montana

Operator Same Address Same

Water is delivered by:— 1. Private System; 2. Ditch Company; 3. State Project; 4. Federal Project; 5. Irrigation District

App. No. Decree No.	NAME OF APPROPRIATOR TO WHOM DECREED	NAME OF STREAM	Date App. Date Priority	Miner's Inches	In Use	NAME OF DITCH (Water Delivered By)	No.	R/F	Present Irr. Acres	Irrigable Acres
1-22	Thomas E. Thompson	Lime Stone Springs	3-8-10	All	no (or)					
R-474	J.B. Brown	Unnamed Stream	11-13-00	100	no (pr)					
R-470	C.A. Poirier	Spring	8-27-00	20	no (m)					

NOTE: R—Denotes Regular Irrigation. F—Flood Irrigation.

Adequate Supply: Yes..... No..... Explain.....

Remarks.....

Talked with Leif Meland concerning above appropriations. Mr. Meland did not know of these appropriations, and told me that they were not in use.

River Basin Columbia

Also in: Plat No. Twp. Rge.	Plat No. Twp. Rge.	Plat No. Twp. Rge.
Plat No. Twp. Rge.	Plat No. Twp. Rge.	Plat No. Twp. Rge.

Information From: Leif A. Meland

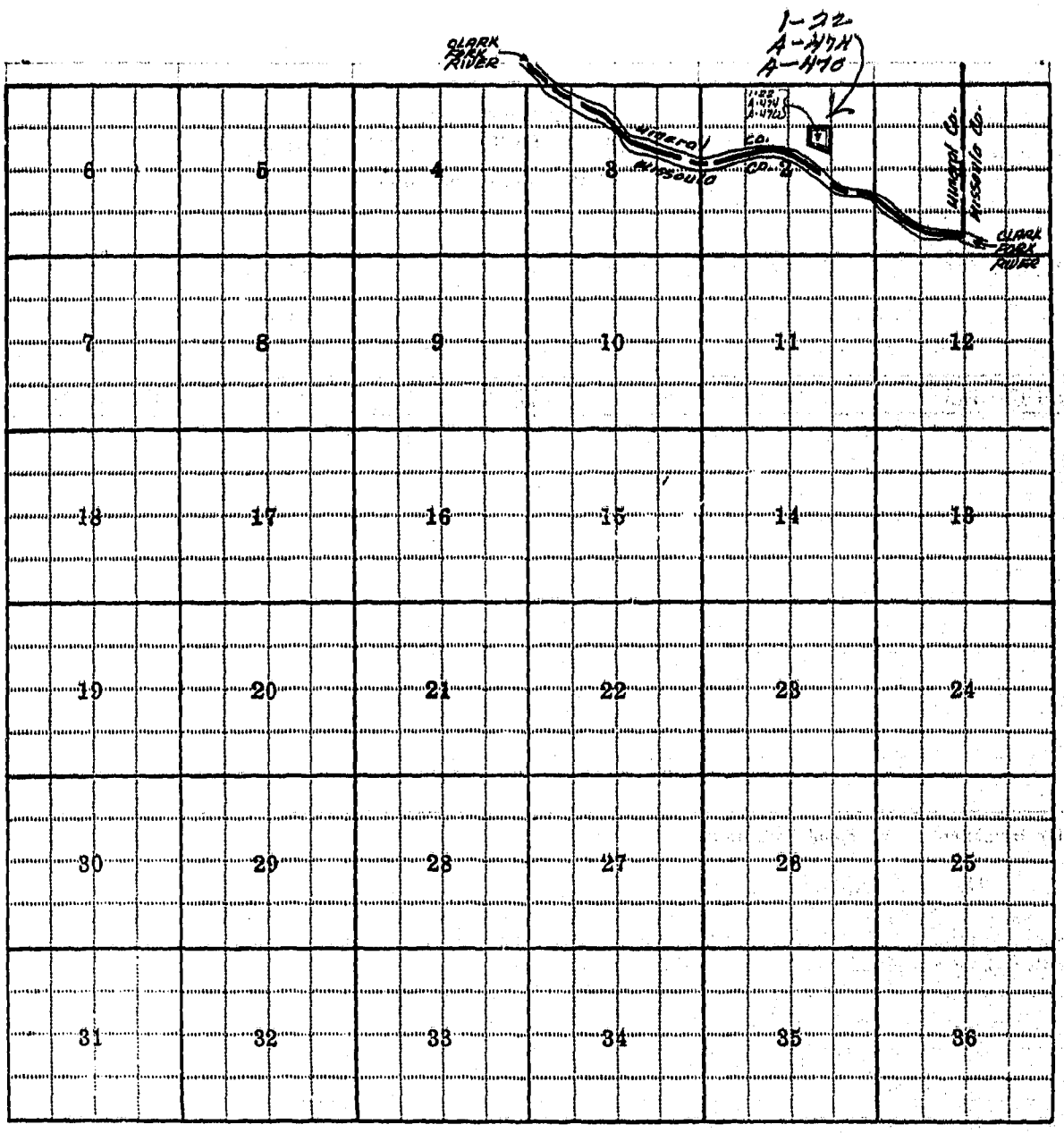

Land Ownership.....

F-1-A

County Mineral

Farm Checked: Date 10-7-68

By Bob Pood

Legal Land Owner Public Domain

Operator U.S. Forest Service

STATE OF MONTANA
WATER CONSERVATION BOARD
Water Resources Survey

T. 14N R. 23W Plat No. 24

Photo No. 300-5 & 300-9

Address

Address Missoula, Montana

Water is delivered by:— 1. Private System; 2. Ditch Company; 3. State Project; 4. Federal Project; 5. Irrigation District

App. No. Decree No.	NAME OF APPROPRIATOR TO WHOM DECREED	NAME OF STREAM	Date App. Date Priority	Miner's Inches	In Use	NAME OF DITCH (Water Delivered By)	No.	R/F	Present Irr. Acres	Irrigable Acres
1-125	William John Daigle	Bear Gulch Creek	9-3-26	All	120 (DT)					
1-128	William John Daigle	Engineers Creek	9-23-26	All	120 (DT)					
1-129	William John Daigle	Sawmill Creek	9-3-26	300	120 (DT)					
1-126	William John Daigle	"Slab Gulch" Creek	9-3-26	All	120 (DT)					
1-22	Thomas E. Thompson	Lime Stone Springs	3-8-10	All	120 (DT)					
A-474	H.B. Browne	Unnamed Stream	11-13-00	100	120 (DT)					

NOTE: R—Denotes Regular Irrigation. F—Flood Irrigation.

Adequate Supply: Yes..... No..... Explain.....

Remarks

Talked with William Daigle, neighboring landowner in regard to Public domain land in the S½NE, Sec. 2, and to Ray Nelson, Mayor of Alberton, Montana, in regard to public domain land in Sec. 2, both T14N-R23W. They both told me that this land is operated & maintained by the U.S. Forest Service out of Missoula, Montana. They also informed me that no water is being used on this ownership as it is timber land.

River Basin Columbia

Also in: Plat No..... Twp..... Rge.....	Plat No..... Twp..... Rge.....	Plat No..... Twp..... Rge.....
Plat No..... Twp..... Rge.....	Plat No..... Twp..... Rge.....	Plat No..... Twp..... Rge.....

Information From:

William Daigle & Ray Nelson
neighboring landowner & Mayor of Alberton

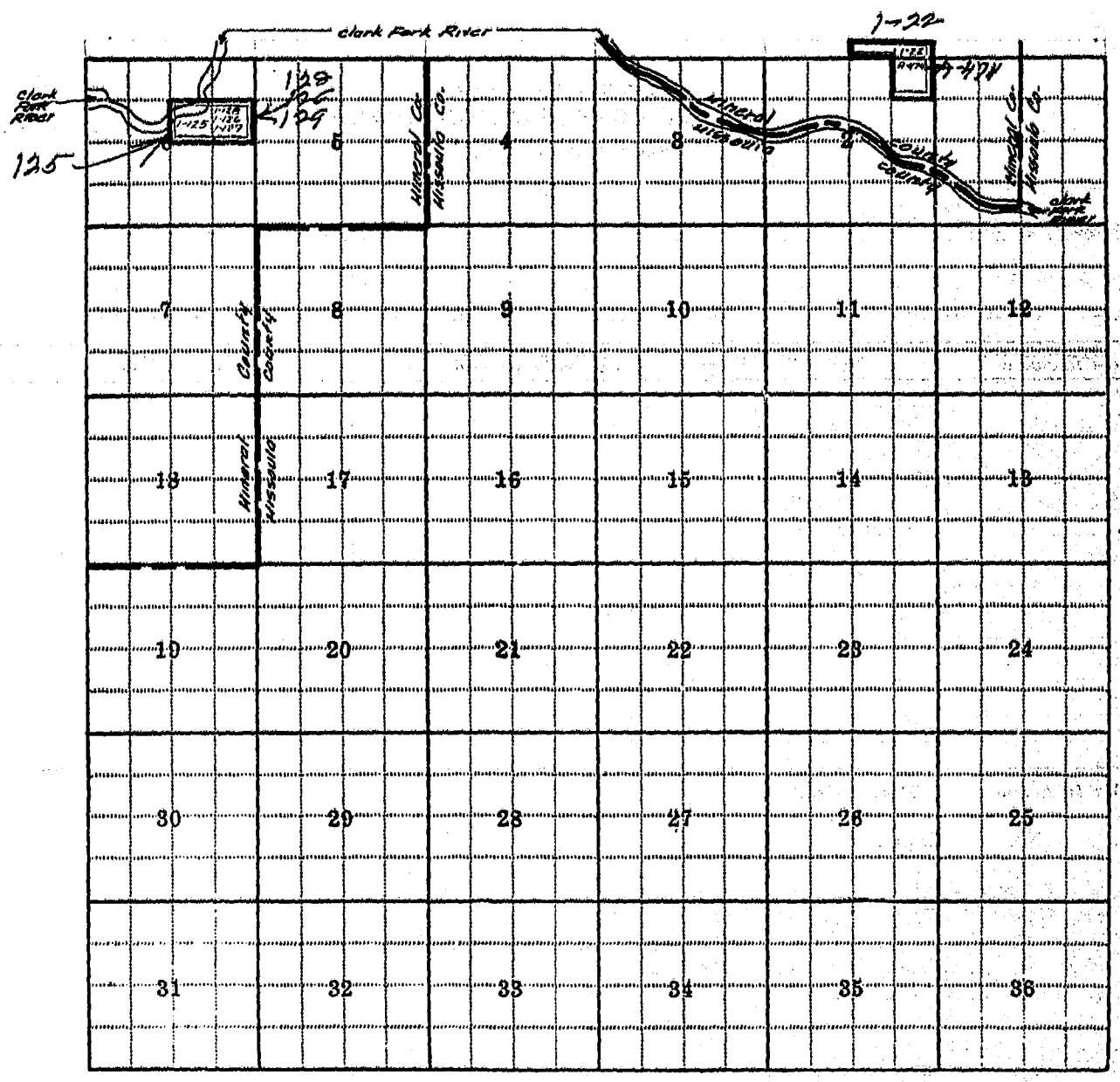

Land Ownership.....

.....

.....

F-I-A

County: Mineral

Farm Checked: Date: 10-2-68

By: Bob Pood

STATE OF MONTANA
WATER CONSERVATION BOARD
Water Resources Survey

T. 14N R. 23W Plat No. 24

Photo No. 300-9

Legal Land Owner: County Gravel Pit Address:

Operator: Mineral County Address: Superior, Montana

Water is delivered by:— 1. Private System; 2. Ditch Company; 3. State Project; 4. Federal Project; 5. Irrigation District

App. No. Decree No.	NAME OF APPROPRIATOR TO WHOM DECREED	NAME OF STREAM	Date App. Date Priority	Miner's Inches	In Use	NAME OF DITCH (Water Delivered By)	No.	R/F	Present Irr. Acres	Irrigable Acres
1-125	William John Daigle	Bear Gulch Creek	9-3-26	411	no (pt.)					
1-128	William John Daigle	Engineers Creek	9-23-26	411	no (pt.)					
1-129	William John Daigle	Sawmill Creek	9-3-26	300	no (pt.)					
1-126	William John Daigle	"Slab Gulch" Creek	9-3-26	411	no (pt.)					

NOTE: R—Denotes Regular Irrigation. F—Flood Irrigation.

Adequate Supply: Yes..... No..... Explain.....

Remarks: Talked with Mr. Daigle concerning this property. He told me that it is owned and operated by the county. He said that there is a lot of rock in this area and that the county has plans of having a gravel pit here. Mr. Daigle informed me that the above appropriations are not being used.

River Basin: Columbia

Also in: Plat No.	Twp.	Rge.	Plat No.	Twp.	Rge.	Plat No.	Twp.	Rge.
Plat No.	Twp.	Rge.	Plat No.	Twp.	Rge.	Plat No.	Twp.	Rge.

Information From:
William J. Daigle
(Neighboring Land Owner)

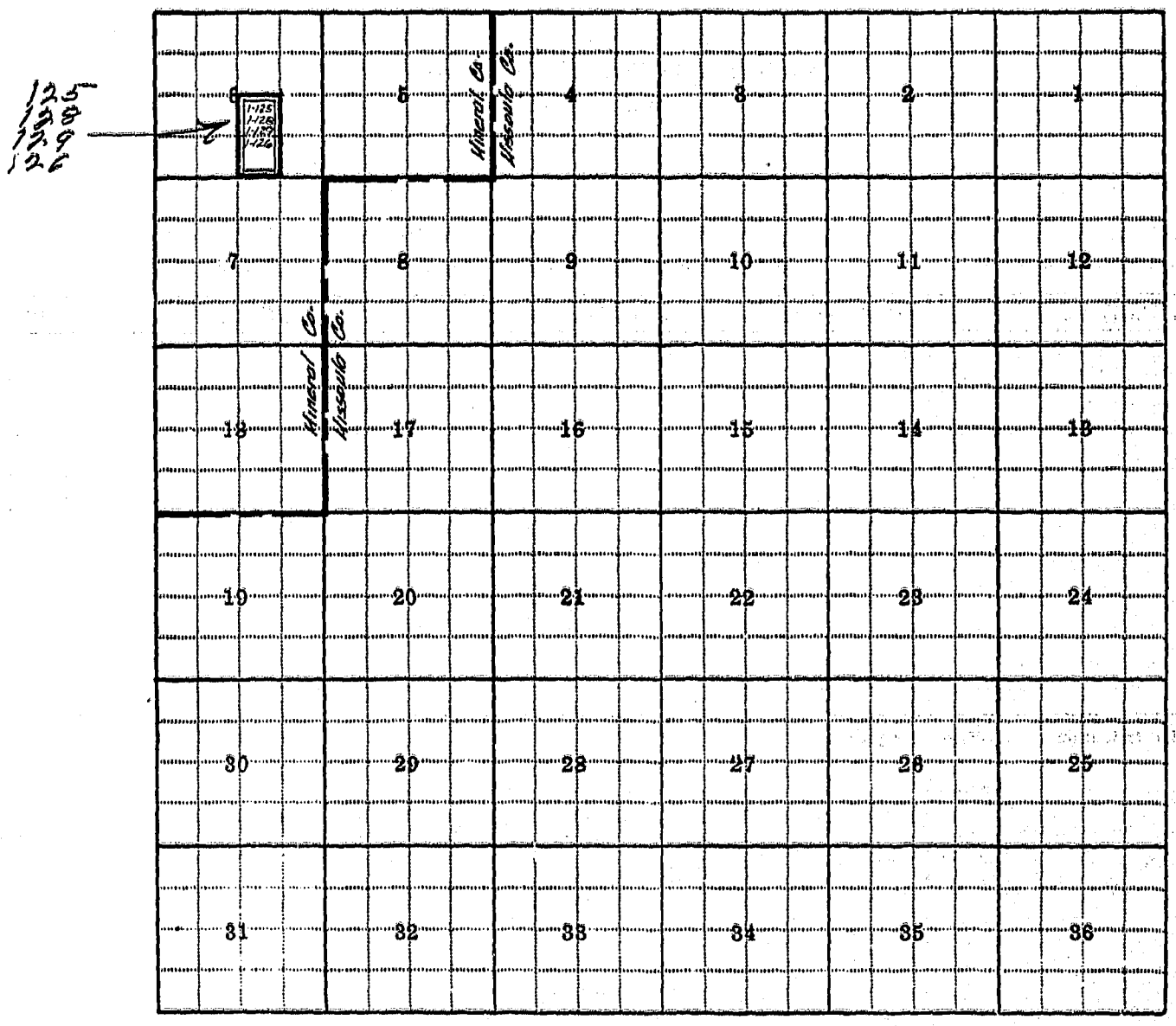

Land Ownership.....

F-1-A

County Mineral

Farm Checked: Date 10-3-62

By Bob Reed

STATE OF MONTANA
WATER CONSERVATION BOARD
Water Resources Survey

T. 14N R. 23W Plat No. 24

Photo No. 300-9

Legal Land Owner State of Montana Address

Operator Northern Pacific Railroad Address Missoula, Montana

Water is delivered by:— 1. Private System; 2. Ditch Company; 3. State Project; 4. Federal Project; 5. Irrigation District

App. No. Decree No.	NAME OF APPROPRIATOR TO WHOM DECREED	NAME OF STREAM	Date App. Date Priority	Miner's Inches	In Use	NAME OF DITCH (Water Delivered By)	No.	R/F	Present Irr. Acres	Irrigable Acres
1-125	William John Daigle	Bear Gulch Creek	9-3-26	200	120 (PT)					
1-128	William John Daigle	Engineers Creek	9-22-26	200	120 (PT)					
1-129	William John Daigle	Squaw Creek	9-3-26	300	120 (PT)					
1-126	William John Daigle	"Slab Gulch" Creek	9-3-26	200	120 (PT)					

NOTE: R—Denotes Regular Irrigation. F—Flood Irrigation.

Adequate Supply: Yes..... No..... Explain

Remarks

Talked with Mr. Bill McCamb, Signal Mountainer for N.P. Railroad. Mr. McCamb lives in the NE¼NE¼ of Section 6, T14N-R23W at Malony R.R. Station. He told me that the N.P. R.R. operates all of this state land even though the Milwaukee R.R. & the interstate Highway runs through this land. It is still listed as leased by the N.P. Mr. McCamb said that none of the above appropriations are in use. There is no irrigation on this land.

River Basin Columbia

Also in: Plat No. Twp. Rge.	Plat No. Twp. Rge.	Plat No. Twp. Rge.
Plat No. Twp. Rge.	Plat No. Twp. Rge.	Plat No. Twp. Rge.

Information From:

Bill McCamb (Signal Mountainer for N.P. RR.)

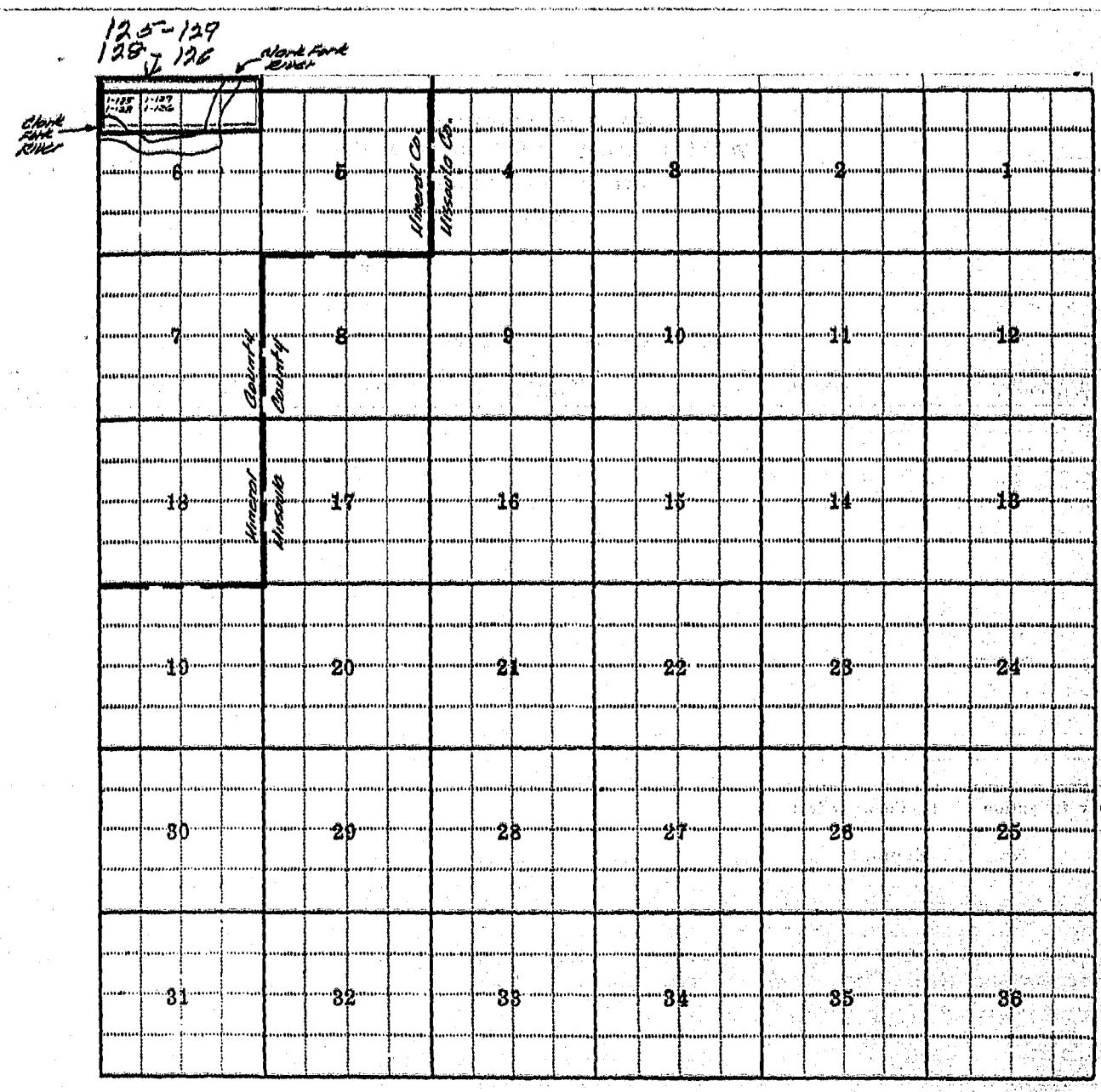

Land Ownership.....

F-1-A

County Mineral

STATE OF MONTANA
WATER CONSERVATION BOARD
Water Resources Survey

T. 14N R. 23W Plat No. 24

Farm Checked: Date 10-2-68

Photo No. 100-3

By Bob Read

Legal Land Owner Westley & Claudia Lausch (Husband & Wife) Address Alberton, Montana

Operator Same Address Same

Water is delivered by:— 1. Private System; 2. Ditch Company; 3. State Project; 4. Federal Project; 5. Irrigation District

App. No. Decree No.	NAME OF APPROPRIATOR TO WHOM DECREED	NAME OF STREAM	Date App. Date Priority	Miner's Inches	In Use	NAME OF DITCH (Water Delivered By)	No.	R/F	Present Irr. Acres	Irrigable Acres
1-70	Fred Lowrie	Sawmill Gulch	9-13-19	All	domestic (DP)					

NOTE: R—Denotes Regular Irrigation. F—Flood Irrigation.

Adequate Supply: Yes..... No..... Explain.....

Remarks

Talked with Mrs. Claudia Lausch, wife of Westley Lausch. She knew of this appropriation and said it was used for domestic purposes only. They have no irrigation and she did not know locations of any ditches.

River Basin Columbia

Also in: Plat No..... Twp..... Rge.....	Plat No..... Twp..... Rge.....	Plat No..... Twp..... Rge.....
Plat No..... Twp..... Rge.....	Plat No..... Twp..... Rge.....	Plat No..... Twp..... Rge.....

Information From: Mrs. Claudia Lausch

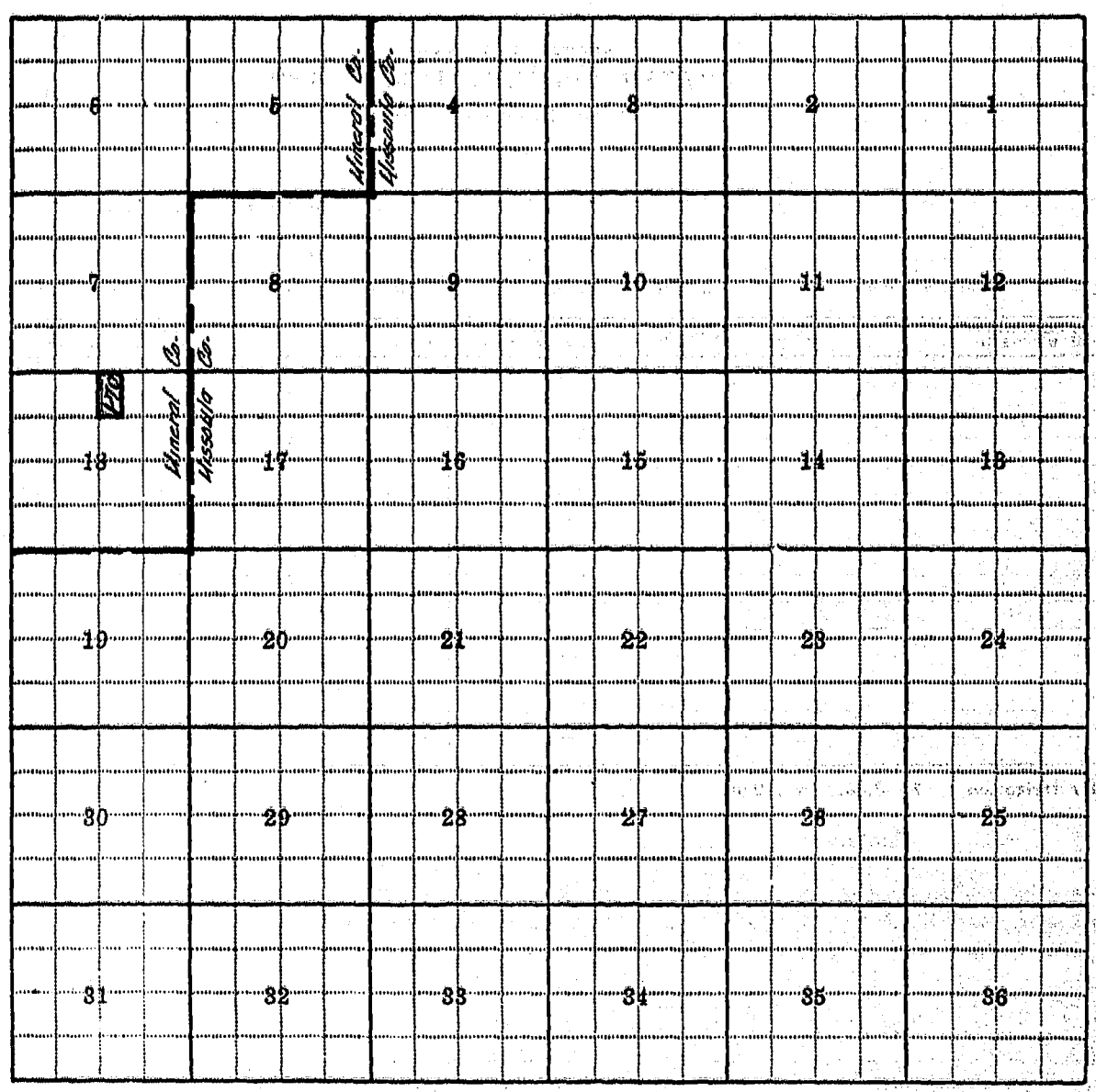

Land Ownership.....

F-1-A

County Mineral

STATE OF MONTANA
WATER CONSERVATION BOARD
Water Resources Survey

T. 14N R. 23W Plat No. 24

Farm Checked: Date 10-7-68

Photo No. 300-5

By Bob Pond

Legal Land Owner Northern Pacific Railway Co. Address Missoula, Montana

Operator Same Address Same

Water is delivered by:— 1. Private System; 2. Ditch Company; 3. State Project; 4. Federal Project; 5. Irrigation District

App. No. Decree No.	NAME OF APPROPRIATOR TO WHOM DECREED	NAME OF STREAM	Date App. Date Priority	Miner's Inches	In Use	NAME OF DITCH (Water Delivered By)	No.	R/F	Present Irr. Acres	Irrigable Acres
1-22	Thomas E. Thompson	Lime Stone Springs	3-8-10	All	no (pot)					
A-474	J.B. Brown	Unnamed Stream	11-13-00	100	no (pot)					

NOTE: R—Denotes Regular Irrigation. F—Flood Irrigation.

Adequate Supply: Yes..... No..... Explain.....

Remarks

Talked with Bill McComb (Signal maintainer for N.P. R.R.). He told me that there was no water being used on this ownership. He also told me that there is nothing on this land. He did not know what plans, if any, the N.P. has for this land.

River Basin Columbia

Also in: Plat No..... Twp..... Rge.....	Plat No..... Twp..... Rge.....	Plat No..... Twp..... Rge.....
Plat No..... Twp..... Rge.....	Plat No..... Twp..... Rge.....	Plat No..... Twp..... Rge.....

Information From:

Bill McComb (Signal Maintainer N.P. R.R.)

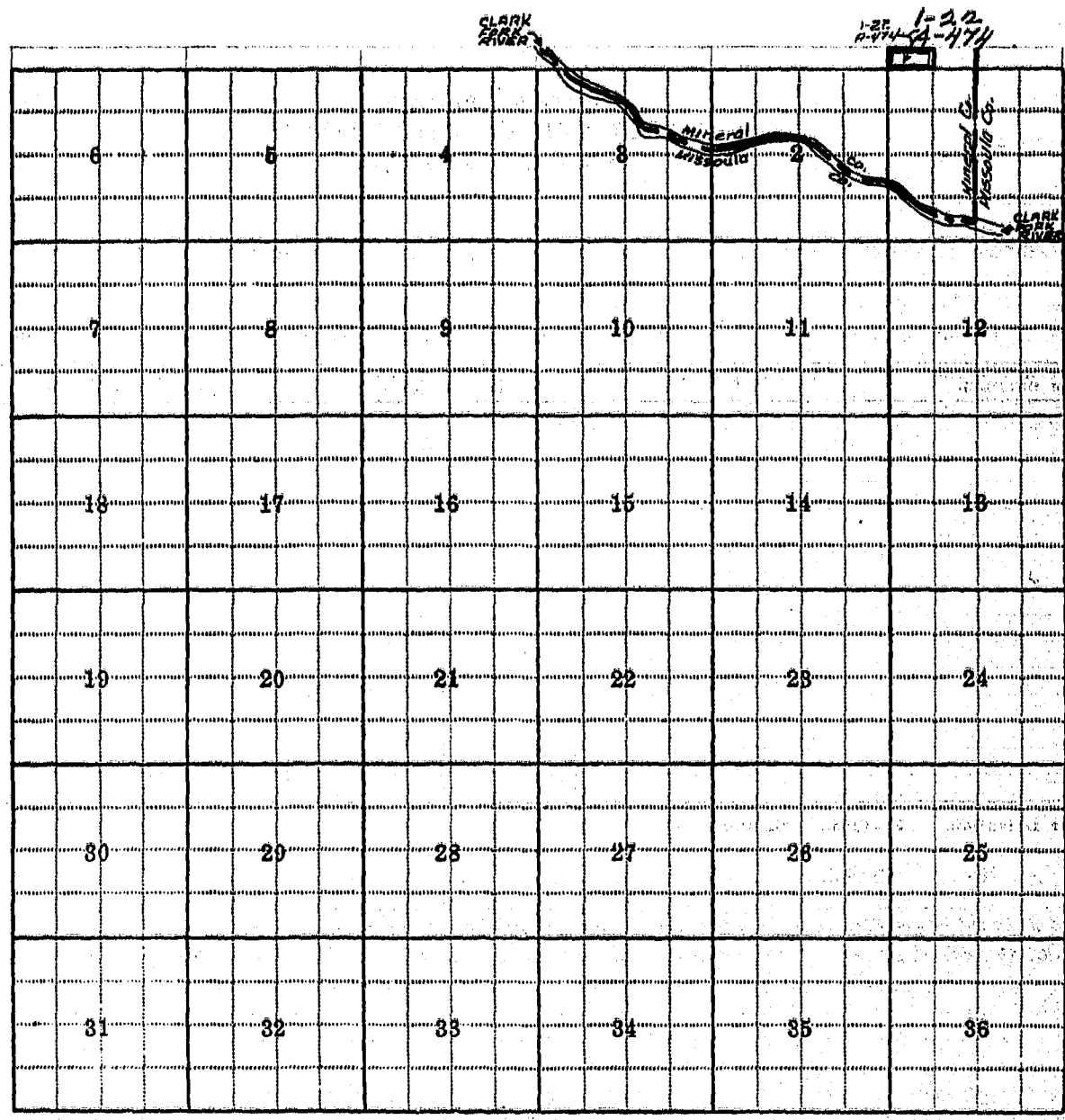

Land Ownership

F-1-A

County: Mineral

Farm Checked: Date: 10-2-48

By: Bob Read

STATE OF MONTANA
WATER CONSERVATION BOARD
Water Resources Survey

T. 14N R. 23W Plat No. 34

Photo No. 100-3

Legal Land Owner: U.S.R. Address:

Operator: Wesley & Claudia Lousch (Husband & Wife) Address: Alberton, Montana

Water is delivered by:— 1. Private System; 2. Ditch Company; 3. State Project; 4. Federal Project; 5. Irrigation District

App. No. Decree No.	NAME OF APPROPRIATOR TO WHOM DECREED	NAME OF STREAM	Date App. Date Priority	Miner's Inches	In Use	NAME OF DITCH (Water Delivered By)	No.	R/F	Present Irr. Acres	Irrigable Acres
1-70	Fred Laverie	Sawmill Gulch	9-13-19	411	domestic	(est)				

NOTE: R—Denotes Regular Irrigation. F—Flood Irrigation.

Adequate Supply: Yes..... No..... Explain.....

Remarks

Talked with Mrs. Claudia Lousch concerning U.S.R. Land. She told me that they operate the E½ NW NE, & the N½ NW, Section 18, T14N R23W of this USR Land for grazing. She told me that the above appropriation was being used for domestic purposes. They have no irrigation. She did not know locations of any ditches.

River Basin: Columbia

Also in: Plat No.	Twp.	Rge.	Plat No.	Twp.	Rge.	Plat No.	Twp.	Rge.
Plat No.	Twp.	Rge.	Plat No.	Twp.	Rge.	Plat No.	Twp.	Rge.

Information From:

Mrs. Claudia Lousch

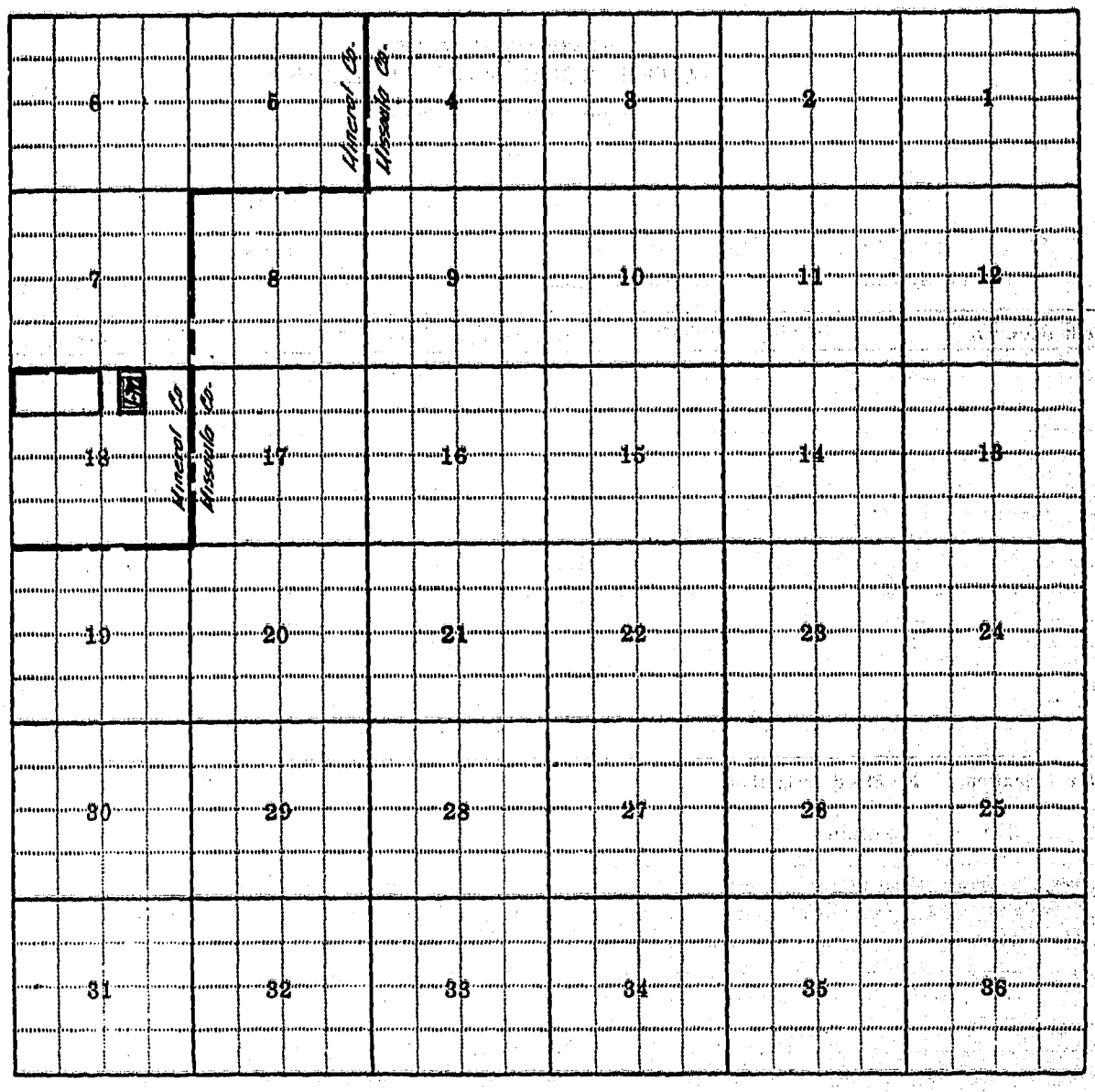

Land Ownership.....

F-1-A

County: Mineral

Farm Checked: Date 10-2-68

By: Bob Pood

STATE OF MONTANA
WATER CONSERVATION BOARD
Water Resources Survey

T. 14N R. 23W Plat No. 24

Photo No. 300-9

Legal Land Owner: Tree Farmers (Paul J. Ishler) Address:

Operator: Walter Thompson Address: Missoula, Montana

Water is delivered by:— 1. Private System; 2. Ditch Company; 3. State Project; 4. Federal Project; 5. Irrigation District

App. No. Decree No.	NAME OF APPROPRIATOR TO WHOM DECREED	NAME OF STREAM	Date App. Date Priority	Miner's Inches	In Use	NAME OF DITCH (Water Delivered By)	No.	R/F	Present Irr. Acres	Irrigable Acres
1-125	William John Daigle	Bear Gulch Creek	9-3-26	All	no (PT)					
1-129	William John Daigle	Engineers Creek	9-23-26	All	no (PT)					
1-128	William John Daigle	Sawmill Creek	9-3-26	300	no (PT)					
1-126	William John Daigle	"Slab Gulch" Creek	9-3-26	All	no (PT)					
1-319	Paul J. Ishler	Spring	12-9-65	50	no					

NOTE: R—Denotes Regular Irrigation. F—Flood Irrigation.

Adequate Supply: Yes..... No..... Explain.....

Remarks

Talked with Mrs. Lausch and William Daigle concerning this land. They both told me that it was owned by "Tree Farmers" which was an association of which Paul Ishler was part and that it is now owned by Mr. Walter Thompson of Missoula. They said that Mr. Thompson is going to build a summer home on this land. They also told me that none of these water rights were being used. Mr. Daigle also showed me location of Spring (NW NW NW SE) Section 5 T14N-R23W. He said that Ishler had plans to irrigate from this spring but never did. Mr. Daigle also said that the spring dried up in the summer of 1964 and has been dry ever since no irrigation.

River Basin: Columbia

Also in: Plat No.	Twp.	Rge	Plat No.	Twp.	Rge	Plat No.	Twp.	Rge
Plat No.	Twp.	Rge	Plat No.	Twp.	Rge	Plat No.	Twp.	Rge

Information From:

Mrs. Lausch & Wm. Daigle
(Neighboring Land Owners)

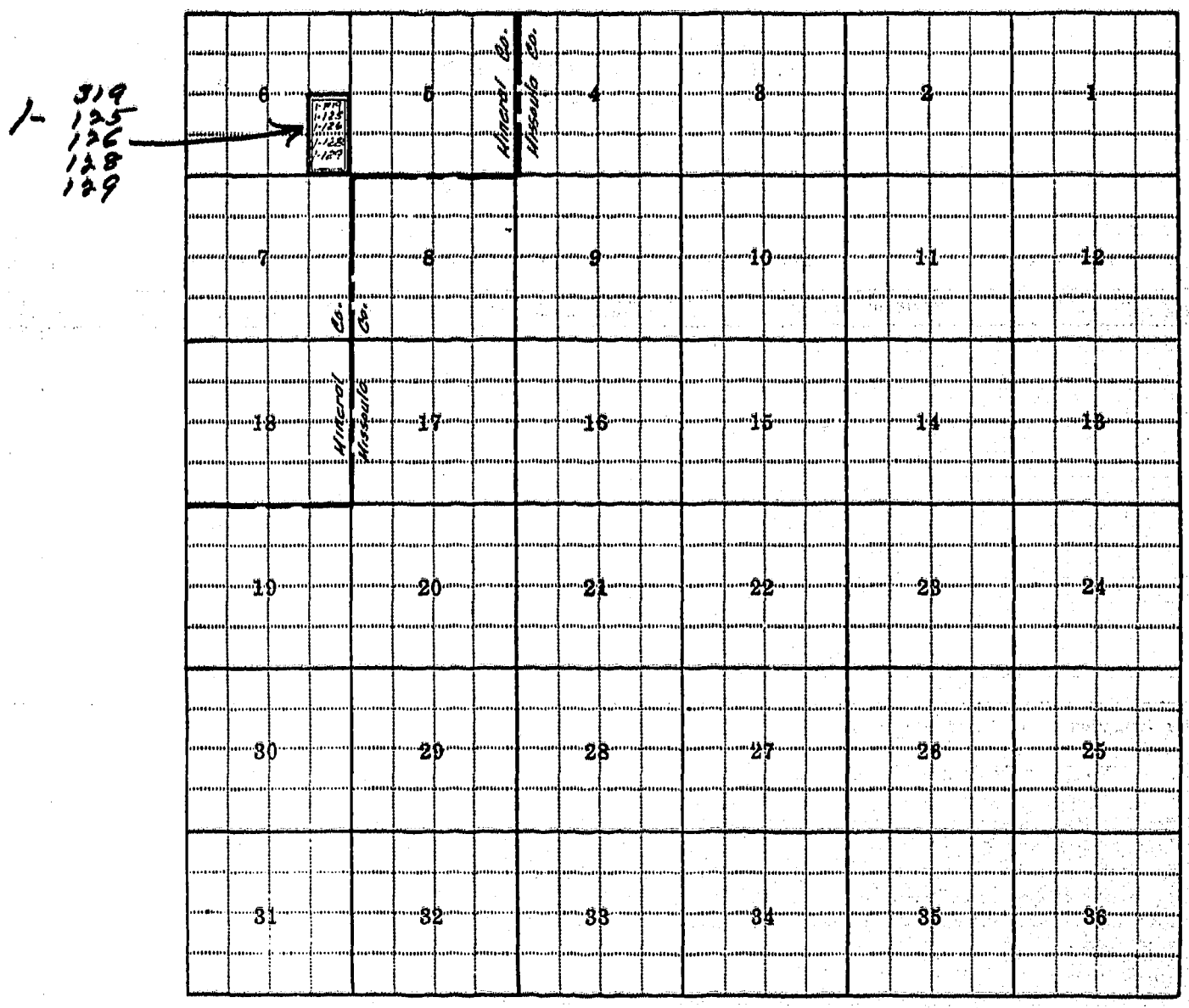

Land Ownership.....