F-1-A

County Mineral

T. 16N R. 25W Plat No. 16

Farm Checked: Date 10/16/68

Photo No. 100-105, 100-103, 100-115

By Ken Waltee

## MONTANA WATER RESOURCES BOARD

Water Resources Survey

Legal Land Owner Thomas B. & Margie Castles Address Superior, Montana

Operator Frank York Address Lozeau, Montana

Water is delivered by:— (1) Private System; 2. Ditch Company; 3. State Project; 4. Federal Project; 5. Irrigation District

| App. No. Decree No. | NAME OF APPROPRIATOR TO WHOM DECREED | NAME OF STREAM | Date App. Date Priority | Miner's Inches | In Use | NAME OF DITCH (Water Delivered By) | No. | R/F | Present Irr. Acres | Irrigable Acres |
|---|---|---|---|---|---|---|---|---|---|---|
| A-374 | John Spanier | Second Creek | 4-6-92 | 144 | Yes | | | | | |
| A-437 | H. A. Westfall | Second Creek | 4-20-91 | 600 | Yes (est) | Castles Ditches | 1 | R | 11 | |
| 1-34 | Jacob J. Nichols | Westfall Creek | 8-20-15 | 600 | Yes | | | | | |
| A-705 | J. H. Test | First Creek | 8-22-12 | 200 | Yes | Castle's Sprinkler System | 1 | R | 36 | |
| A-960 | Paul Westfall | Eddy Creek | 3-21-1900 | 600 | No (est) | | | | | |
| * A-586 | C. H. King, Paul W. & L. King, C. A. Sackman, H. T. Harrill, Bertha Harrill | Verde Creek | 9-15-06 | 500 | No (est) | | | | | |

NOTE: R—Denotes Regular Irrigation. F—Flood Irrigation.

Adequate Supply: Yes ..... No ..... Explain .....

Remarks

* A-586 was filed for mining, irrigating & domestic & other purposes. Also Mr. Castles & York knew location of creeks.

River Basin Columbia

| Also in: Plat No. | Twp | Rge | Plat No. | Twp | Rge | Plat No. | Twp | Rge |
|---|---|---|---|---|---|---|---|---|
| Plat No. | Twp. | Rge | Plat No. | Twp. | Rge | Plat No. | Twp | Rge |

Information From: ✓

Mr. Thomas B. Castles & Mrs. Frank York

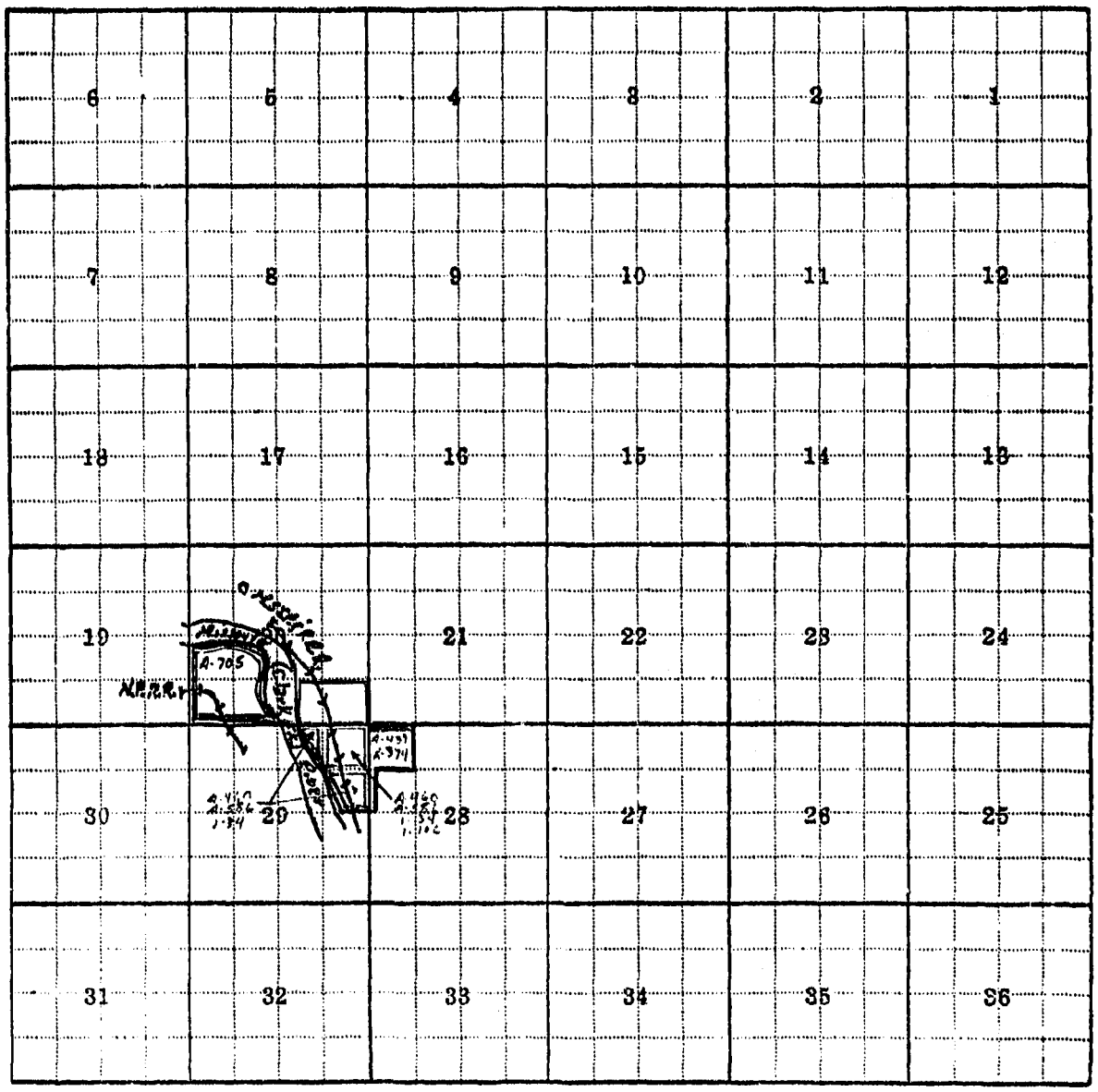


Land Ownership

F-1-A

County Mineral

T. 16N R. 25E Plat No. 16

Farm Checked: Date 10/21/58

Photo No. 1.D.D.-105

By Ken Walter

## MONTANA WATER RESOURCES BOARD

Water Resources Survey

Legal Land Owner Robert Brown

Address Superior, Mont.

Operator Same

Address

Water is delivered by:— (1) Private System; 2. Ditch Company; 3. State Project; 4. Federal Project; 5. Irrigation District

| App. No. Decree No. | NAME OF APPROPRIATOR TO WHOM DECREED | NAME OF STREAM | Date App. Date Priority | Miner's Inches | In Use | NAME OF DITCH (Water Delivered By) | No. | R/F | Present Irr. Acres | Irrigable Acres |
|---|---|---|---|---|---|---|---|---|---|---|
| A-437 | H.A. Westfall | Second Creek | 4-20-91 | 600 | No (A) | | | | | |
| A-625 | Wm. A. Berg | Eddy Creek | 4-14-08 | 300 | Yes | Brown Ditches | 1 | R | 14 | 9 |
| A-460 | Paul Westfall | Eddy Creek | 3-21-1900 | 600 | No (A) | | | | | |
| A-586 | S.M. King, Paul C. King, J.D. Robison, H.J. Haven & Bertha Hull | Verde Creek | 9-15-06 | 500 | No (A) | | | | | |
| A-631 | Raymond J. Green | Deep Creek | 1-2-07 | 285 | No (A) | | | | | |
| 1-106 | G.A. Chulufas | A Spring | 1-8-23 | 20 | No | | | | | |
| A-459 | Thomas Nichols | Eddy Creek | 11-18-99 | 200 | No | | | | | |

NOTE: R—Denotes Regular Irrigation. F—Flood Irrigation.

Adequate Supply: Yes ..... No ..... Explain .....

Remarks .....

[illegible] WERE REQUIRED.

River Basin Columbia

| Also in: Plat No. | Twp. | Rge. | Plat No. | Twp. | Rge. | Plat No. | Twp. | Rge. |
|---|---|---|---|---|---|---|---|---|
| Plat No. | Twp. | Rge. | Plat No. | Twp. | Rge. | Plat No. | Twp. | Rge. |

Information From: [illegible]

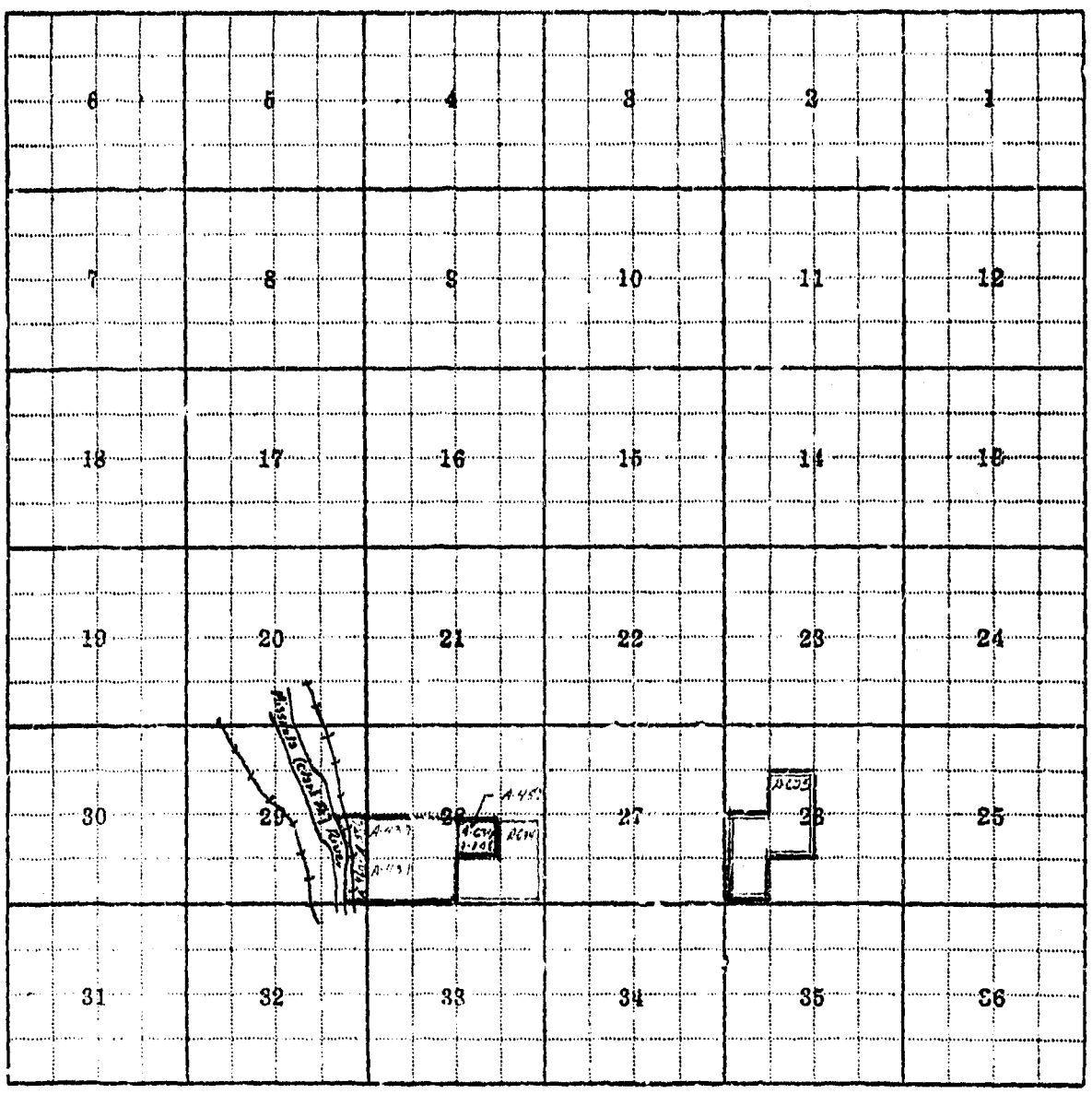


Land Ownership .....

F-1-A

County Mineral

Farm Checked: Date 10/18/48

By Neal Mathes

T. 16N R. 29E Plat No.

Photo No. 1967-125

**STATE OF MONTANA**

**WATER CONSERVATION BOARD**

**Water Resources Survey**

Legal Land Owner Frank & Betty Lou Bolles & Donna & Theodore Fall Address Tillicum

Operator Edna Frey Address Superior Montana

Water is delivered by:— (1) Private System, 2. Ditch Company; 3. State Project; 4. Federal Project; 5. Irrigation District

| App. No. Decree No. | NAME OF APPROPRIATOR TO WHOM DECREED | NAME OF STREAM | Date App. Date Priority | Miner's Inches | In Use | NAME OF DITCH (Water Delivered By) | No. | R/F | Present Irr. Acres | Irrigable Acres |
|---|---|---|---|---|---|---|---|---|---|---|
| 1-37 | Ed. F. Kirby | Lozeau Creek | 11-5-15 | 400 | Yes | House Pipeline Ditches & Sprinkler System | 1 | R | 93 | |
| C-182 | Adolph Lozeau | Lozeau Creek | 11-25-87 | 1000 | Yes | | | | | |
| 1-332 | Folk, Joanne & Betty Lou Bolles | Clark Fork River | 5-1-65 | 400 | No (P) | | | | | |
| A-479 | Lynch, John | First Creek | 9-23-01 | 400 | No (P) | | | | | |

**NOTE: R—Denotes Regular Irrigation. F—Flood Irrigation.**

Adequate Supply: Yes No Explain

Remarks

River Basin Columbia

| Also in: Plat No. | Twp | Rge | Plat No. | Twp. | Rge | Plat No. | Twp. | Rge |
|---|---|---|---|---|---|---|---|---|
| Plat No. | Twp. | Rge | Plat No. | Twp. | Rge | Plat No. | Twp. | Rge |

Information From:

Frey

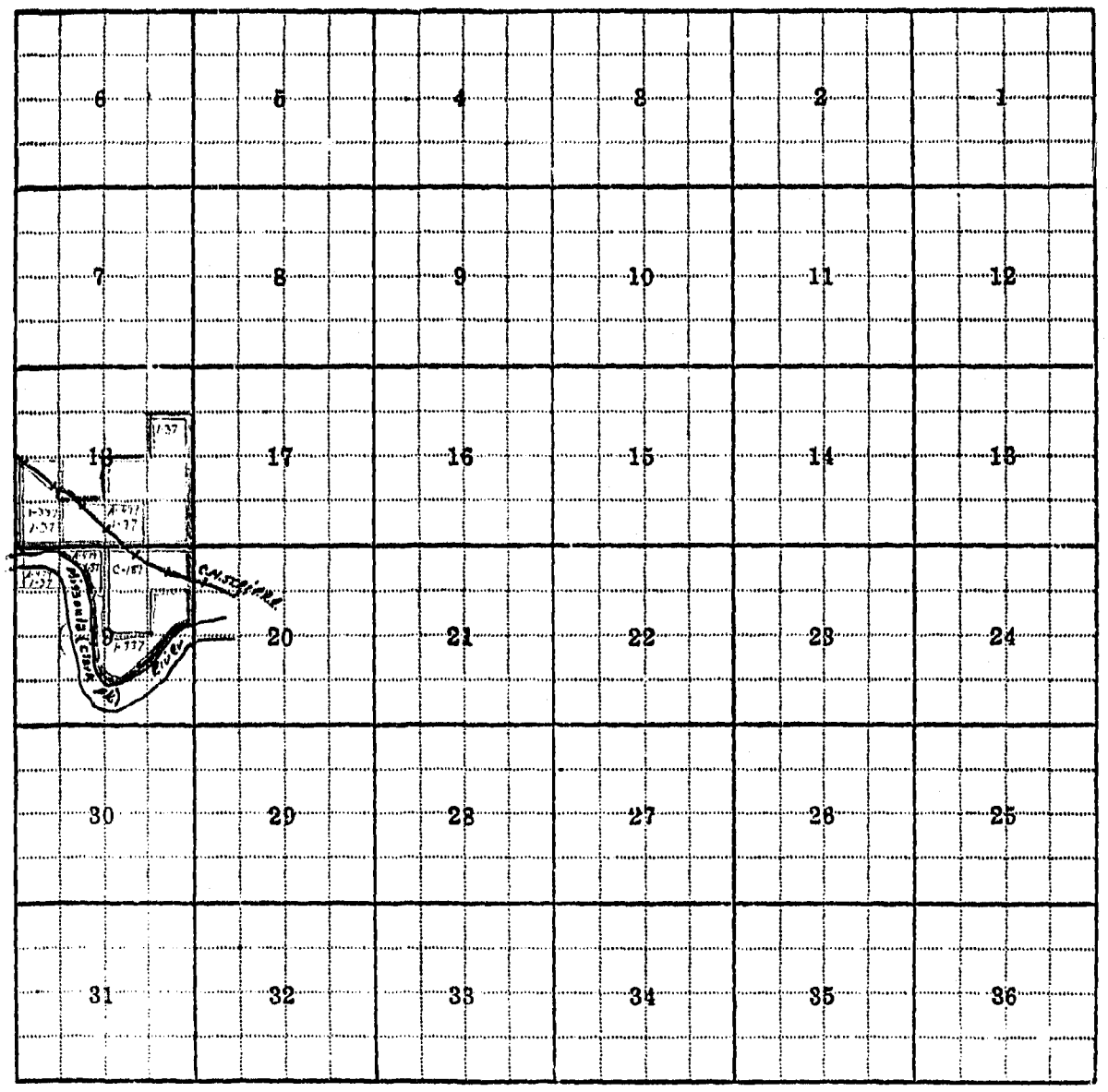


**Land Ownership**

F-1-A

County Mineral

Farm Checked: Date 10/16/68

By Ken Waltee

STATE OF MONTANA
WATER CONSERVATION BOARD
Water Resources Survey

T. 16N R. 25W Plat No. 16

Photo No. 100-115, 100-105

Legal Land Owner State of Montana Address

Operator *Frank York Address Lozeau, Montana

Water is delivered by:— (1) Private System; 2. Ditch Company; 3. State Project; 4. Federal Project; 5. Irrigation District

| App. No. Decree No. | NAME OF APPROPRIATOR TO WHOM DECREED | NAME OF STREAM | Date App. Date Priority | Miner's Inches | In Use | NAME OF DITCH (Water Delivered By) | No. | R/F | Present Irr. Acres | Irrigable Acres |
|---|---|---|---|---|---|---|---|---|---|---|
| A-705 | T.H. Test | First Creek | 8-12-12 | 200 | Yes | Castles Sprinkler System | 1 | R | 2 | |
| A-374 | John Spenier | Second Creek | 4-1-92 | 144 | Yes | | | | | |
| A-439 | H.A. Westfall | Second Creek | 4-20-91 | 600 | Yes(A) | Castles Ditches | 1 | R | 3 | |
| 1-34 | Jacob J. Nichols | Westfall Creek | 8-20-15 | 600 | Yes | | | | | |

NOTE: R—Denotes Regular Irrigation. F—Flood Irrigation.

Adequate Supply: Yes..... No..... Explain.....

Remarks

* Frank York operated Thomas B. Castles of Superior leases from State.

River Basin Columbia

| Also in: Plat No. | Twp. | Rge. | Plat No. | Twp. | Rge. | Plat No. | Twp. | Rge. |
|---|---|---|---|---|---|---|---|---|
| Plat No. | Twp. | Rge. | Plat No. | Twp. | Rge. | Plat No. | Twp. | Rge. |

Information From:

Mrs Frank York
Thomas B. Castles

| | | | | | |
|---|---|---|---|---|---|
| 6 | 5 | 4 | 3 | 2 | 1 |
| 7 | 8 | 9 | 10 | 11 | 12 |
| 18 | 17 | 16 | 15 | 14 | 13 |
| 19 | 20 | 21 | 22 | 23 | 24 |
| 30 | 29 | 28 | 27 | 26 | 25 |
| 31 | 32 | 33 | 34 | 35 | 36 |

**Land Ownership**

F-1-A

County Mineral

T. 16 N. R. 25 W. Plat No. 16

Farm Checked: Date 10/17/68

Photo No. 102-103

By Ken Walter

## MONTANA WATER RESOURCES BOARD

Water Resources Survey

Legal Land Owner (Deceased) Mary & Gilbert Nicholl

Address Superior, Montana

Operator Same

Address "

Water is delivered by:— (1) Private System; 2. Ditch Company; 3. State Project; 4. Federal Project; 5. Irrigation District

| App. No. Decree No. | NAME OF APPROPRIATOR TO WHOM DECREED | NAME OF STREAM | Date App. Date Priority | Miner's Inches | In Use | NAME OF DITCH (Water Delivered By) | No. | R/F | Present Irr. Acres | Irrigable Acres |
|---|---|---|---|---|---|---|---|---|---|---|
| D-6 | Mary Berg | Verde Creek | 4-4-00 | 105 | No (R) | Nicholl Ditches | 1 | F | PX | 1 |
| D-7 | Mary Nicholl | Verde Creek | 6-15-07 | 60 | No (R) | | | | | |
| A 586 | J.H. King, Pauline L. Dye, J.B. Robinson, Nicholl, Lockhart | Verde Creek | 9-15-06 | 500 | No (R) | | | | | |
| A-617 | Howard Nichols | Verde Creek | 6-10-07 | 160 | No (R) | | | | | |

NOTE: R—Denotes Regular Irrigation. F—Flood Irrigation.

Adequate Supply: Yes ..... No ..... Explain .....

Remarks

*Nicholl ditches need a considerable amount of work done on them before water could be run on them

River Basin Columbia

| Also in: Plat No. ..... Twp. ..... Rge. ..... | Plat No. ..... Twp. ..... Rge. ..... | Plat No. ..... Twp. ..... Rge. ..... |
|---|---|---|
| Plat No. ..... Twp. ..... Rge. ..... | Plat No. ..... Twp. ..... Rge. ..... | Plat No. ..... Twp. ..... Rge. ..... |

Information From:

Gilbert Nicholl

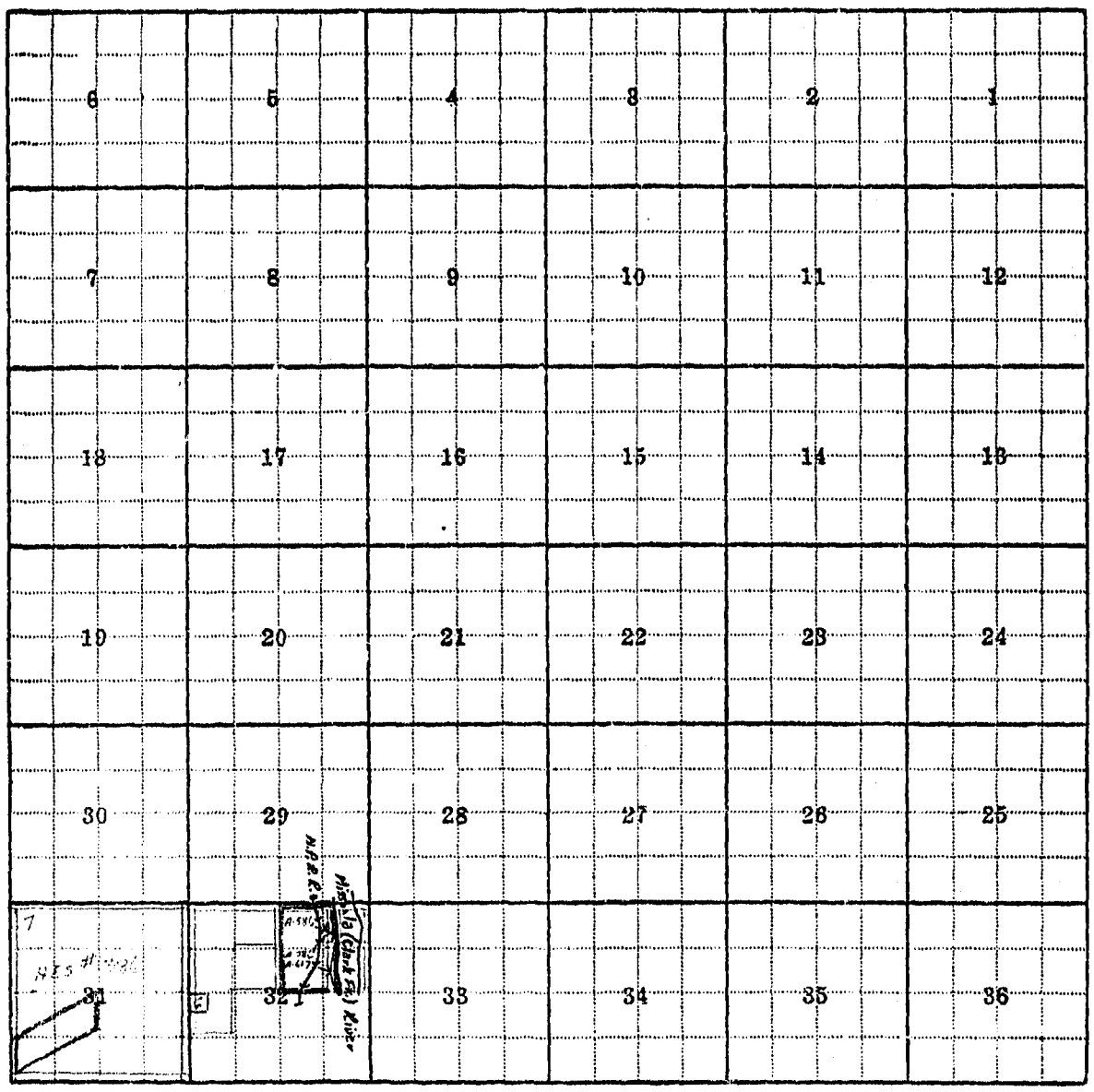


Land Ownership .....

F-1-A

County Mineral

T. 16N R. 25W Plat No. 16

Farm Checked: Date 10/17/68

Photo No. 100-103

By Ken Waltee

## MONTANA WATER RESOURCES BOARD

Water Resources Survey

Legal Land Owner U.S.A. (Deceased) Address

Operator Mary E. Gilbert Nicholl Address Superior, Montana

Water is delivered by:— (1) Private System; 2. Ditch Company; 3. State Project; 4. Federal Project; 5. Irrigation District

| App. No. Decree No. | NAME OF APPROPRIATOR TO WHOM DECREED | NAME OF STREAM | Date App. Date Priority | Miner's Inches | In Use | NAME OF DITCH (Water Delivered By) | No. | R/F | Present Irr. Acres | Irrigable Acres |
|---|---|---|---|---|---|---|---|---|---|---|
| D-6 | Mary Berg | Verde Creek | 4-4-00 | 105 | No (pi) | Nicholl Ditches | 1 | F | PX | 7 |
| D-7 | Mary Nicholl | Verde Creek | 6-10-07 | 60 | No (pi) | | | | | |

NOTE: R—Denotes Regular Irrigation. F—Flood Irrigation.

Adequate Supply: Yes..... No..... Explain.....

Remarks.....

River Basin Columbia

| Also in: Plat No. Twp. Rge | Plat No. Twp. Rge | Plat No. Twp. Rge |
|---|---|---|
| Plat No. Twp. Rge | Plat No. Twp. Rge | Plat No. Twp. Rge |

Information From:

Gilbert Nicholl




Land Ownership.....

F-1-A

County Mineral

T. 16 N. R. 25 W. Plat No. 16

Farm Checked: Date 10/17/48

Photo No. 100-105

By Ken Maltee

## MONTANA WATER RESOURCES BOARD

Water Resources Survey

Legal Land Owner A. Chester & Vina Mae Fly

Address Lozeau, Montana

Operator Same

Address "

Water is delivered by:-- (1) Private System; 2. Ditch Company: 3. State Project; 4. Federal Project; 5. Irrigation District

| App. No. Decree No. | NAME OF APPROPRIATOR TO WHOM DECREED | NAME OF STREAM | Date App. Date Priority | Miner's Inches | In Use | NAME OF DITCH (Water Delivered By) | No. | R/F | Present Irr. Acres | Irrigable Acres |
|---|---|---|---|---|---|---|---|---|---|---|
| A-245 | Charles A. Clarke | Deep Creek | 8-27-87 | 500 | Yes | | | | | |
| A-341 | Charles A. Clarke | Deep Creek | 3-27-90 | 500 | Yes | | | | | |
| A-445 | C. R. Cergualle & H. A. Westfall | N. Fork of Deep Creek | 10-31-98 | 600 | Yes | | 1 | R | 20 | |
| A-490 | Martha Christesen | Spring Creek | 6-20-04 | 520 | Yes (A) | | | | | |
| A-526 | Martha Christianson | Deep Creek | 7-11-03 | 200 | Yes | | | | | |
| A-527 | Andrew Salsberg | Deep Creek | 7-1-03 | 550 | Yes | | | | | |

NOTE: R—Denotes Regular Irrigation. F—Flood Irrigation.

Adequate Supply: Yes ..... No ..... Explain .....

Remarks

* Ditches were put in by Andrew Salsberg years ago. Mr. Fly keeps them up for use year round. Also, these rights are used for domestic purposes. Know location of creeks.

River Basin Columbia

| Also in: Plat No. | Twp. | Rge. | Plat No. | Twp. | Rge. | Plat No. | Twp. | Rge. |
|---|---|---|---|---|---|---|---|---|
| Plat No. | Twp. | Rge. | Plat No. | Twp. | Rge. | Plat No. | Twp. | Rge. |

Information From: ✓

Chester Fly

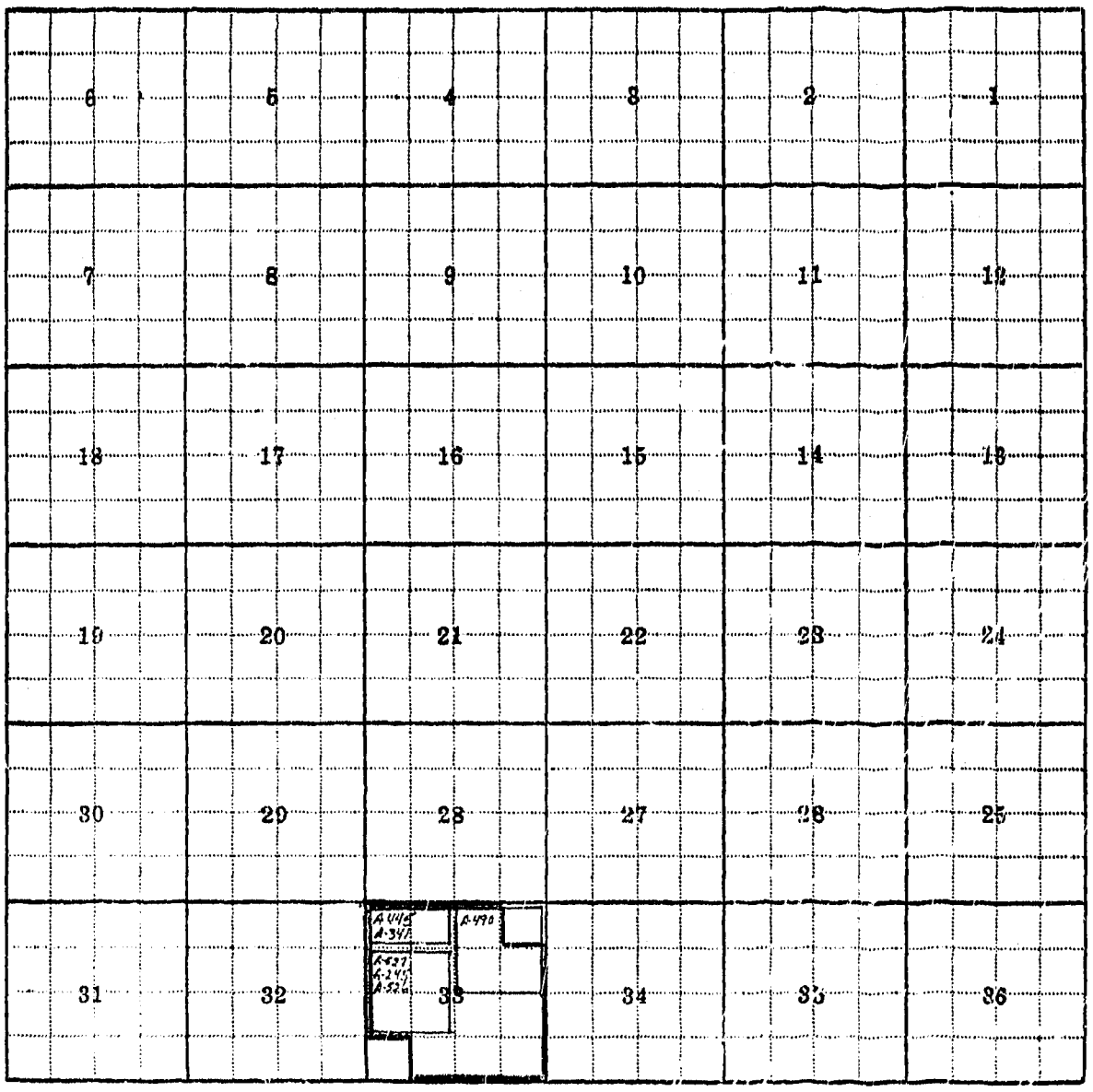


Land Ownership

F-1-A

County Mineral

T. 14N R. 23W Plat No. 16

Farm Checked: Date 10/22/68

Photo No. 211

By Ken Hoffee

## MONTANA WATER RESOURCES BOARD

Water Resources Survey

Legal Land Owner U.S.F.

Address

Operator

Address

Water is delivered by:— 1. Private System; 2. Ditch Company; 3. State Project; 4. Federal Project; 5. Irrigation District

| App. No. Decree No. | NAME OF APPROPRIATOR TO WHOM DECREED | NAME OF STREAM | Date App. Date Priority | Miner's Inches | In Use | NAME OF DITCH (Water Delivered By) | No. | R/F | Present Irr. Acres | Irrigable Acres |
|---|---|---|---|---|---|---|---|---|---|---|
| 1-37 | Ed. F. Kilbourn | Lozeau Creek | 11-3-15 | 400 | No (a) | | | | | |
| 1-332 | Jennie Pal & Bethlen Bellak | Clark Fork River | 5-1-64 | 400 | No (a) | | | | | |
| A-266 | Aurelia Martell | Second Creek | 4-20-96 | 1500 | No | | | | | |
| A-325 | Neil Laflamme | Deep Creek | 5-24-92 | All | No | | | | | |
| A-423 | King James W. | Cougar Creek | 11-7-95 | 320 | No (H) | | | | | |
| A-424 | Stelley Hanson | Cougar Gulch | 11-11-95 | 300 | No (H) | | | | | |
| A-489 | Susie Sala dura | A Certain Spring in 35-N-25 | 6-23-04 | 20 | No | | | | | |
| C-651 | Raymond S. Greco | Deer Creek | 1-2-07 | 288 | No (a) | | | | | |
| A-617 | Howard Nichols | Verde Creek | 6-10-07 | 160 | No (F) | | | | | |
| D-6 | Mary Berg | Verde Creek | 4-4-10 | 155 | No (a) | | | | | |
| D-7 | Mary Nichell | Verde Creek | 6-10-07 | 65 | No (a) | | | | | |
| * I-270 | Charles Stearnes | North Second Creek | 8-24-14 | 300 | No | | | | | |

NOTE: R—Denotes Regular Irrigation. F—Flood Irrigation.

Adequate Supply: Yes ..... No ..... Explain .....

Remarks

* I-270 filed for mining purposes

River Basin Columbia

| Also in: Plat No. | Twp. | Rge. | Plat No. | Twp. | Rge. | Plat No. | Twp. | Rge. |
|---|---|---|---|---|---|---|---|---|
| Plat No. | Twp. | Rge. | Plat No. | Twp. | Rge. | Plat No. | Twp. | Rge. |

Information From:

Forest Service & Field Survey

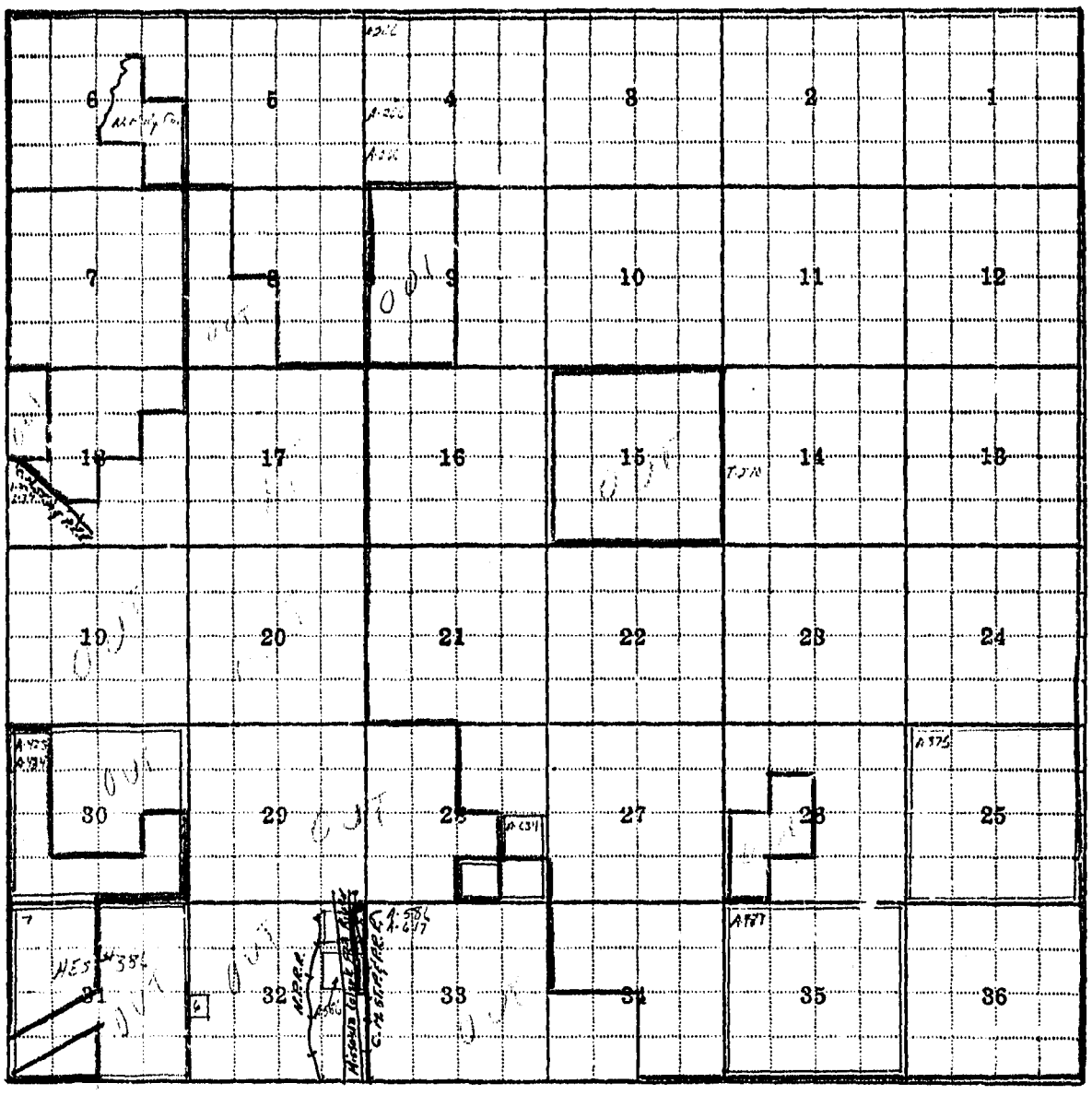


Land Ownership

F-1-A

County Mineral

Farm Checked: Date 10/27/28

By Ken Hoffee

STATE OF MONTANA
WATER CONSERVATION BOARD
Water Resources Survey

T. 16N R. 25W Plat No. 16

Photo No. 100-105

Legal Land Owner Public Domain Address

Operator Same Address

Water is delivered by:— 1. Private System; 2. Ditch Company; 3. State Project; 4. Federal Project; 5. Irrigation District

| App. No. Decree No. | NAME OF APPROPRIATOR TO WHOM DECREED | NAME OF STREAM | Date App. Date Priority | Miner's Inches | In Use | NAME OF DITCH (Water Delivered By) | No. | R/F | Present Irr. Acres | Irrigable Acres |
|---|---|---|---|---|---|---|---|---|---|---|
| A-490 | Martha Christesen | Spring Creek | 6-20-04 | 500 | No (1) | | | | | |
| A-634 | Raymond S. Green | Deep Creek | 1-2-09 | 288 | No (1) | | | | | |

NOTE: R—Denotes Regular Irrigation. F—Flood Irrigation.

Adequate Supply: Yes No Explain

Remarks

* I talked to Mr Fly on this land of the Public Domain & to his knowledge the rights are not being used.

River Basin Columbia

Also in: Plat No. Twp. Rge. | Plat No. Twp. Rge. | Plat No. Twp. Rge.
Plat No. Twp. Rge. | Plat No. Twp. Rge. | Plat No. Twp. Rge.

Information From:
* Chester Fly

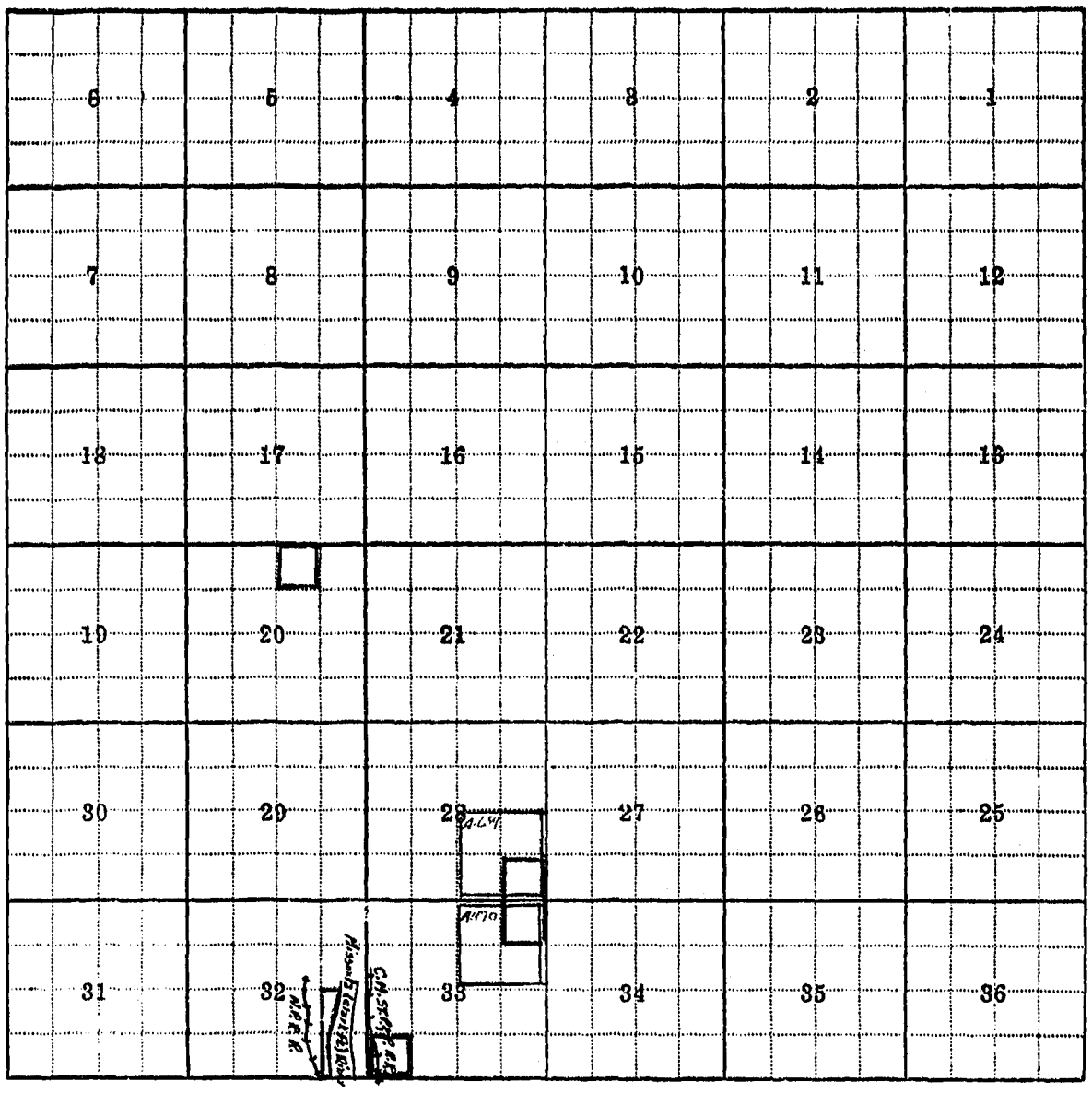


Land Ownership

F-1-A

County Mineral

STATE OF MONTANA
WATER CONSERVATION BOARD
Water Resources Survey

T. 16N R. 25W Plat No. 16

Farm Checked: Date 10/12/68

Photo No. 100:105

By Ken Walter

Legal Land Owner *E. R. Creighton Address Missoula, Montana

Operator Same Address "

Water is delivered by:— 1. Private System; 2. Ditch Company; 3. State Project; 4. Federal Project; 5. Irrigation District

| App. No. Decree No. | NAME OF APPROPRIATOR TO WHOM DECREED | NAME OF STREAM | Date App. Date Priority | Miner's Inches | In Use | NAME OF DITCH (Water Delivered By) | No. | R/F | Present Irr. Acres | Irrigable Acres |
|---|---|---|---|---|---|---|---|---|---|---|
| 1-35. | John Lynch | Deep Creek | 9-28-15 | 200 | No | | | | | |
| 1-36. | John Lynch | Spring Creek | 9-30-15 | 160 | No | | | | | |

NOTE: R—Denotes Regular Irrigation. F—Flood Irrigation.

Adequate Supply: Yes..... No..... Explain.....

Remarks

* Mr. Creighton is a lawyer in Missoula. Mr. Fly is a neighbor of Creighton & to his knowledge he is not using these rights. Mr. Creighton did put in a ditch but it has not been used.

River Basin Columbia

| Also in: Plat No. Twp. Rge. | Plat No. Twp. Rge. | Plat No. Twp. Rge. |
|---|---|---|
| Plat No. Twp. Rge. | Plat No. Twp. Rge. | Plat No. Twp. Rge. |

Information From: Chester Fly

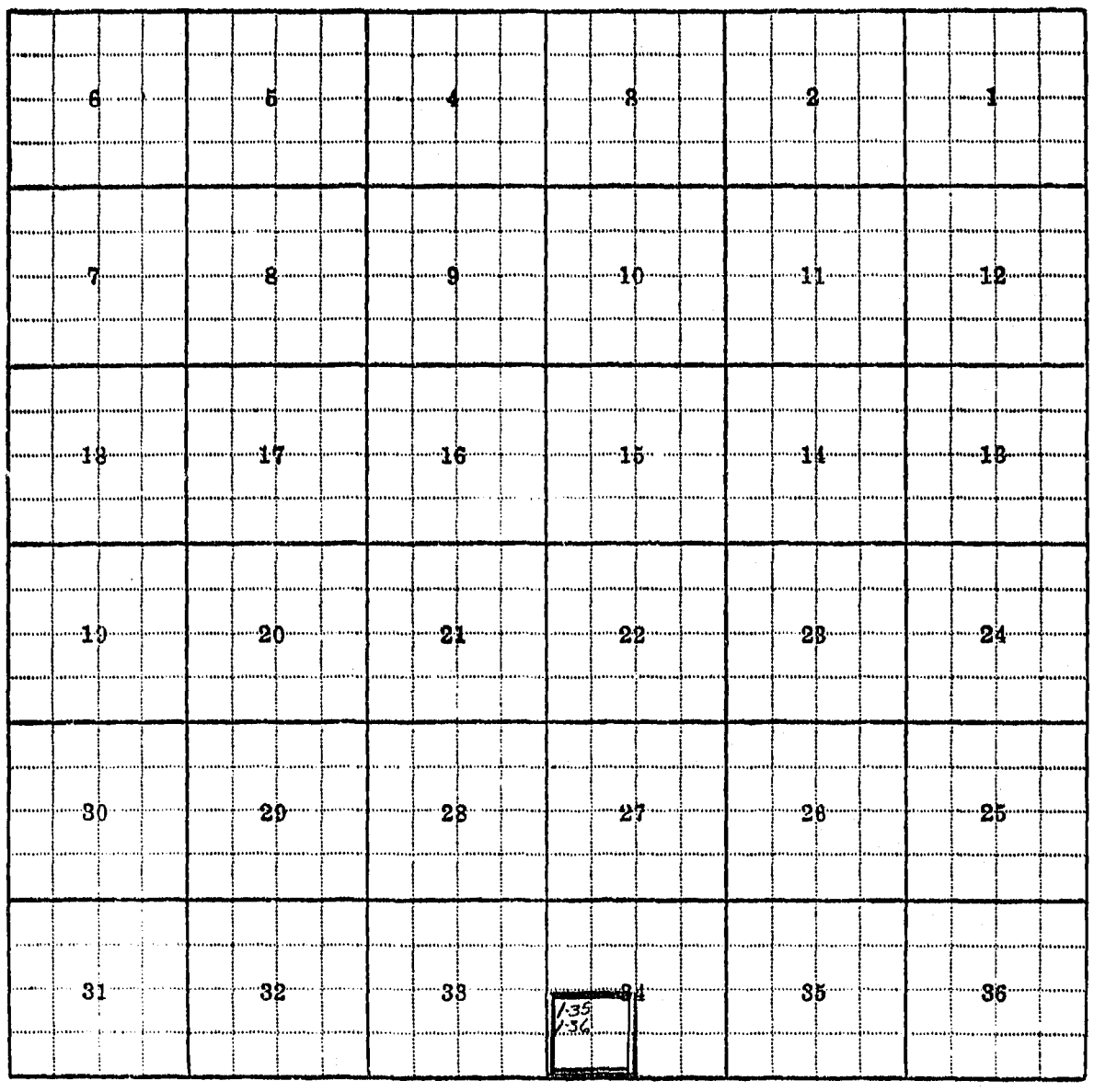


Land Ownership

F-1-A

County Mineral

T. 16N R. 25W Plat No. 16

Farm Checked: Date 10/17/68

**MONTANA WATER RESOURCES BOARD**

**Water Resources Survey**

Photo No. 100-103, 100-115, 100-130

By Ken Waltee

Legal Land Owner Anaconda Co. Address Missoula, Montana

Operator Same Address

Water is delivered by:— 1. Private System; 2. Ditch Company; 3. State Project; 4. Federal Project; 5. Irrigation District

| App. No. Decree No. | NAME OF APPROPRIATOR TO WHOM DECREED | NAME OF STREAM | Date App. Date Priority | Miner's Inches | In Use | NAME OF DITCH (Water Delivered By) | No. | R/F | Present Irr. Acres | Irrigable Acres |
|---|---|---|---|---|---|---|---|---|---|---|
| A-423 | King, James M. | Cougar Creek | 11-9-95 | 320 | No (H) | | | | | |
| A-424 | Stetree, Manson | Cougar Gulch | 11-11-95 | 300 | No (H) | | | | | |
| A-460 | Paul Westfall | Eddy Creek | 3-21-1900 | 600 | No (H) | | | | | |
| A-586 | J.M. King, Pauline L. King, J.A. Robinson, H.T. Merrill, Bertha Merrill | Verde Creek | 9-15-06 | 500 | No (H) | | | | | |
| D-6 | Mary Berg | Verde Creek | 4-4-00 | 105 | No (H) | | | | | |
| D-7 | Mary Nichell | Verde Creek | 6-10-07 | 60 | No (H) | | | | | |

**NOTE: R—Denotes Regular Irrigation. F—Flood Irrigation.**

Adequate Supply: Yes ..... No ..... Explain .....

Remarks

* Mr. Nichell has been living in this vicinity of Lozeau since 1932 & to his knowledge these rights are not being used by the Anaconda Co.

River Basin Columbia

| Also in: Plat No. ..... Twp. ..... Rge. ..... | Plat No. ..... Twp. ..... Rge. ..... | Plat No. ..... Twp. ..... Rge. ..... |
|---|---|---|
| Plat No. ..... Twp. ..... Rge. ..... | Plat No. ..... Twp. ..... Rge. ..... | Plat No. ..... Twp. ..... Rge. ..... |

Information From:

*Gilbert Nichell

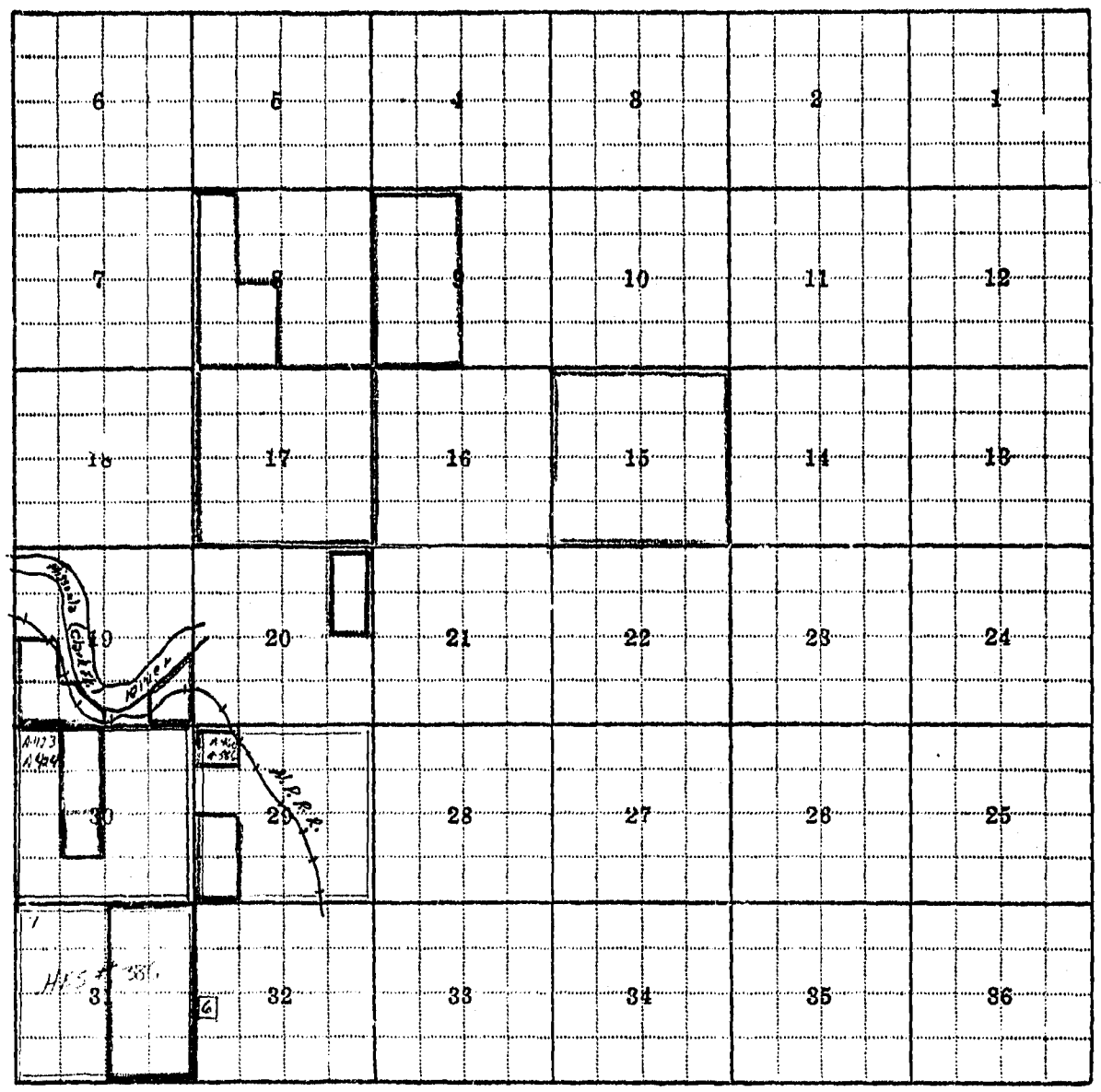


Land Ownership.....

.....

.....

F-1-A

County Mineral

T. 16N R. 25W Plat No. 16

Farm Checked: Date 10/23/68

**MONTANA WATER RESOURCES BOARD**

Water Resources Survey

Photo No. 100-103

By Ken Hatter

Legal Land Owner *Diamond Match Co. Address Superior, Montana

Operator Same Address "

Water is delivered by:— 1. Private System; 2. Ditch Company; 3. State Project; 4. Federal Project; 5. Irrigation District

| App. No. Decree No. | NAME OF APPROPRIATOR TO WHOM DECREED | NAME OF STREAM | Date App. Date Priority | Miner's Inches | In Use | NAME OF DITCH (Water Delivered By) | No. | R/F | Present Irr. Acres | Irrigable Acres |
|---|---|---|---|---|---|---|---|---|---|---|
| A-423 | King, James H. | Couger Creek | 11-9-95 | 320 | No (4) | | | | | |
| A-424 | Steffee, Manson | Cougar Gulch | 11-11-95 | 300 | No (4) | | | | | |

NOTE: R—Denotes Regular Irrigation. F—Flood Irrigation.

Adequate Supply: Yes ..... No ..... Explain .....

Remarks

* Diamond Match Co. is called Diamond International now.

River Basin Columbia

| Also in: Plat No. ..... Twp. ..... Rge. ..... | Plat No. ..... Twp. ..... Rge. ..... | Plat No. ..... Twp. ..... Rge. ..... |
|---|---|---|
| Plat No. ..... Twp. ..... Rge. ..... | Plat No. ..... Twp. ..... Rge. ..... | Plat No. ..... Twp. ..... Rge. ..... |

Information From: Frank York (Secretary)

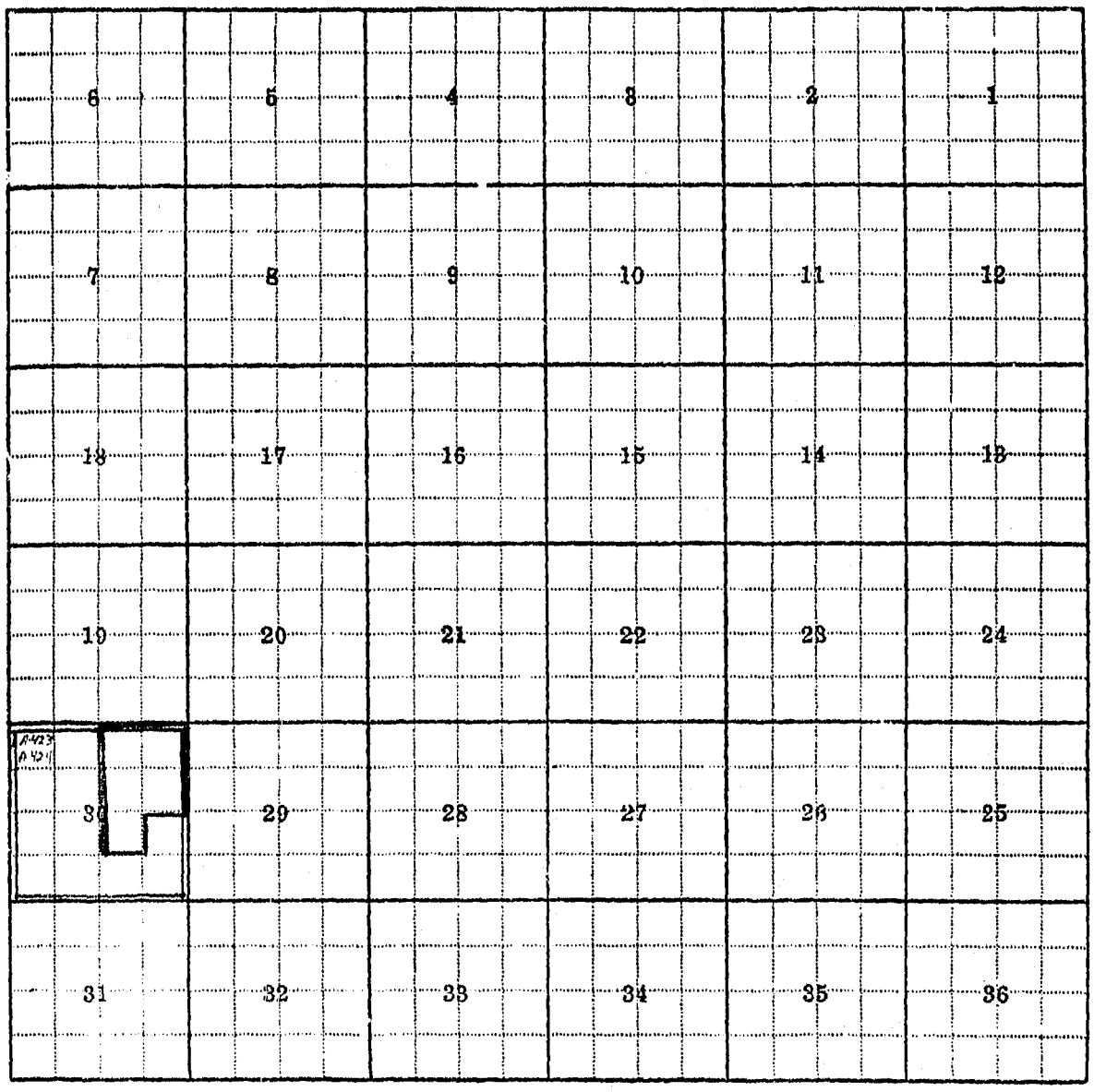


Land Ownership _____

_____

_____

F-1-A

County Mineral

T. 16N R. 25W Plat No. 16

Farm Checked: Date 11/22/58

**MONTANA WATER RESOURCES BOARD**

**Water Resources Survey**

Photo No. 100-103

By Ken Hathe

Legal Land Owner Betty J. Buchanan

Address

Operator James Ritter

Address Alberton, Montana

Water is delivered by:— 1. Private System; 2. Ditch Company; 3. State Project; 4. Federal Project; 5. Irrigation District

| App. No. Decree No. | NAME OF APPROPRIATOR TO WHOM DECREED | NAME OF STREAM | Date App. Date Priority | Miner's Inches | In Use | NAME OF DITCH (Water Delivered By) | No. | R/F | Present Irr. Acres | Irrigable Acres |
|---|---|---|---|---|---|---|---|---|---|---|
| A-416. | George L. Wrather | Verde Creek | 4-4-1900 | 324 | NO | | | | | |
| A-616. | Mary A. McDonald | Verde Creek | 10-22-07 | 200 | No | | | | | |

**NOTE: R—Denotes Regular Irrigation. F—Flood Irrigation.**

Adequate Supply: Yes..... No..... Explain.....

Remarks.....

River Basin Columbia

| Also in: Plat No. Twp. Rge. | Plat No. Twp. Rge. | Plat No. Twp. Rge. |
|---|---|---|
| Plat No. Twp. Rge. | Plat No. Twp. Rge. | Plat No. Twp. Rge. |

Information From:

James Ritter

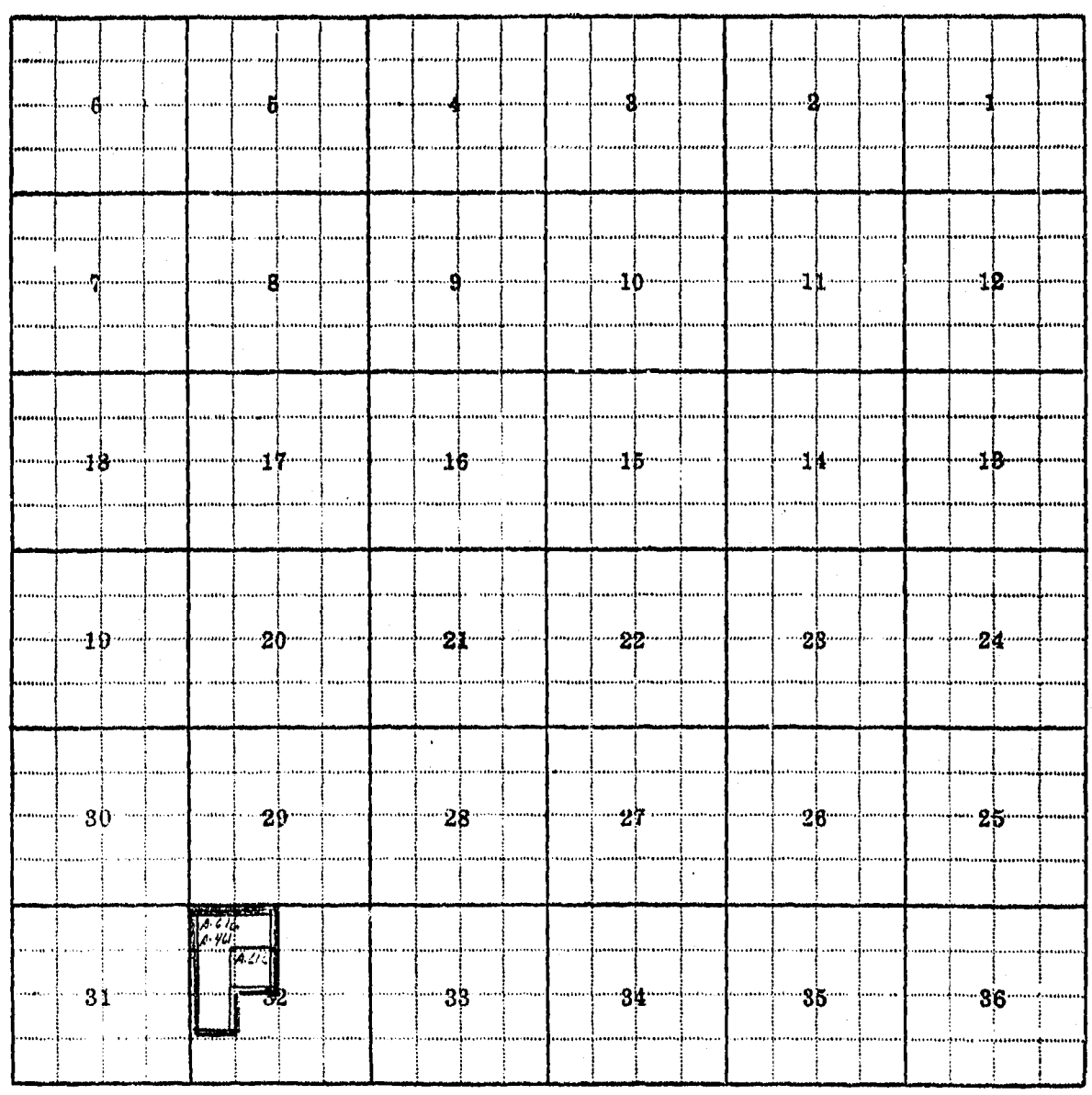


Land Ownership

F-1-A

County: Mineral

Farm Checked: Date: [illegible]

By: Ken Walter

Legal Land Owner: N. P. Ry. Co. Address:

Operator: James Potter Address: Alberton, Montana

**STATE OF MONTANA**
**WATER CONSERVATION BOARD**
**Water Resources Survey**

T. 16N R. 25W Plat No. 16

Photo No. 100:115, 100:113

Water is delivered by:— 1. Private System; 2. Ditch Company; 3. State Project; 4. Federal Project; 5. Irrigation District

| App. No. Decree No. | NAME OF APPROPRIATOR TO WHOM DECREED | NAME OF STREAM | Date App. Date Priority | Miner's Inches | In Use | NAME OF DITCH (Water Delivered By) | No. | R/F | Present Irr. Acres | Irrigable Acres |
|---|---|---|---|---|---|---|---|---|---|---|
| A-479. | John Lynch | First Creek | 9-23-01 | 400 | No (A) | | | | | |
| A-460. | Paul Westfall | Eddy Creek | 3-21-1905 | 600 | No (A) | | | | | |
| A-586. | J. H. Kivel, Pauline L. Kivel, J. R. Rodgers, H. T. Merrill, Bertha Mull | Verde Creek | 9-15-06 | 500 | No (A) | | | | | |
| [illegible] | D. E. [illegible] | [illegible] | 1-3-[illegible] | [illegible] | [illegible] | | | | | |
| [illegible] | Jack J. Nagels | [illegible] Creek | 5-[illegible] | 60 | No (A) | | | | | |

**NOTE: R—Denotes Regular Irrigation. F—Flood Irrigation.**

Adequate Supply: Yes..... No..... Explain.....

Remarks.....

River Basin: Columbia

Also in: Plat No..... Twp..... Rge..... | Plat No..... Twp..... Rge..... | Plat No..... Twp..... Rge.....
Plat No..... Twp..... Rge..... | Plat No..... Twp..... Rge..... | Plat No..... Twp..... Rge.....

Information From: James Potter

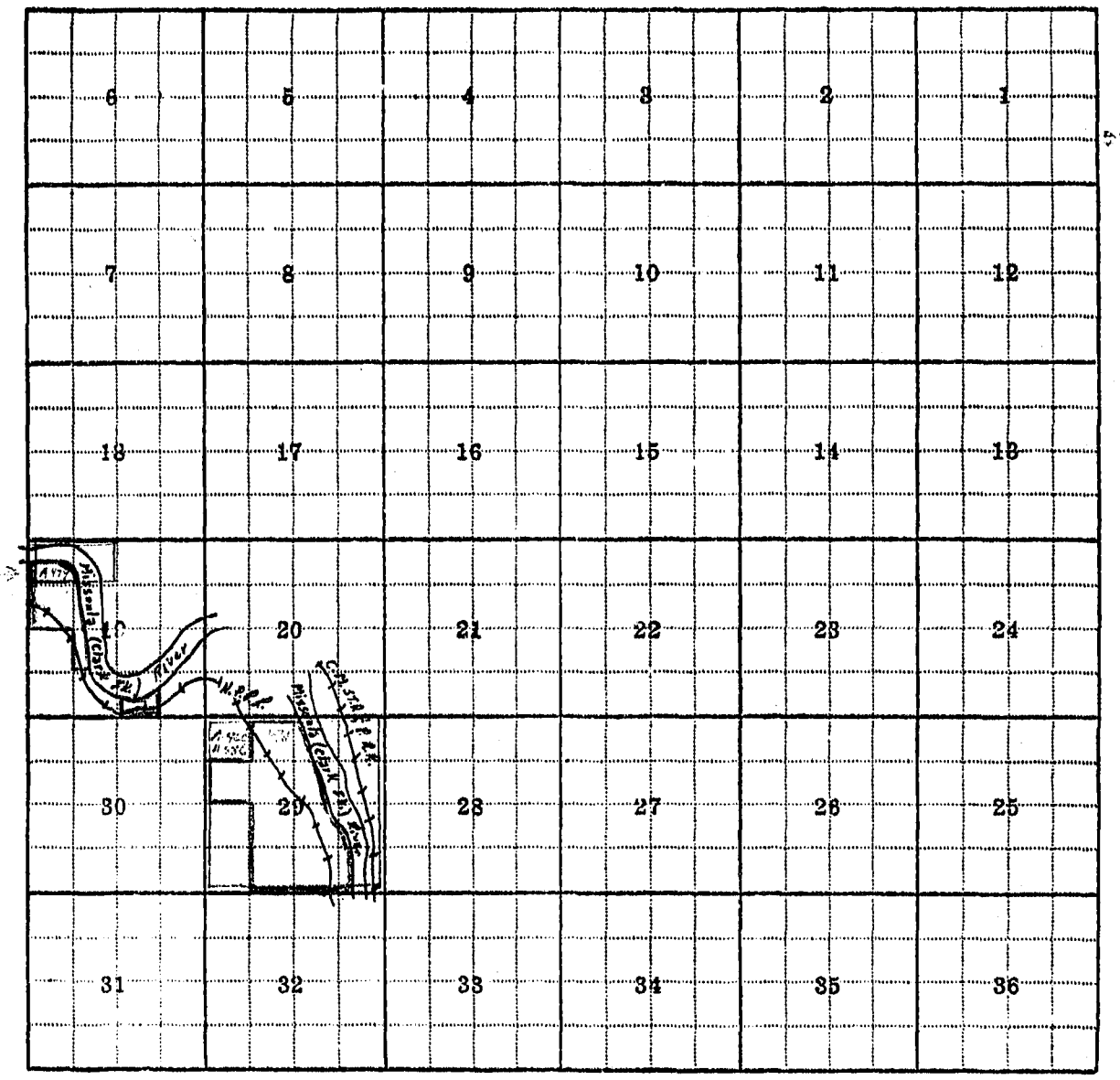


Land Ownership

F-1-A

County Mineral

Farm Checked: Date 4/22/68

By Ken Mattee

STATE OF MONTANA
WATER CONSERVATION BOARD
Water Resources Survey

T. 16N. R. 25W. Plat No. 16

Photo No. 100-115

Legal Land Owner State of Montana Address

Operator Clarence A. McAdams Address Superior

Water is delivered by:— 1. Private System; 2. Ditch Company; 3. State Project; 4. Federal Project; 5. Irrigation District

| App. No. Decree No. | NAME OF APPROPRIATOR TO WHOM DECREED | NAME OF STREAM | Date App. Date Priority | Miner's Inches | In Use | NAME OF DITCH (Water Delivered By) | No. | R/F | Present Irr. Acres | Irrigable Acres |
|---|---|---|---|---|---|---|---|---|---|---|
| 1-337 | Tomas Falk & Betty Lou Bodlak | Clark Fork River | 5-1-65 | 400 | No (R) | | | | | |

NOTE: R—Denotes Regular Irrigation. F—Flood Irrigation.

Adequate Supply: Yes..... No..... Explain.....

Remarks.....

River Basin Columbia

| Also in: Plat No. Twp. Rge. | Plat No. Twp. Rge. | Plat No. Twp. Rge. |
|---|---|---|
| Plat No. Twp. Rge. | Plat No. Twp. Rge. | Plat No. Twp. Rge. |

Information From:

Clarence A. McAdams

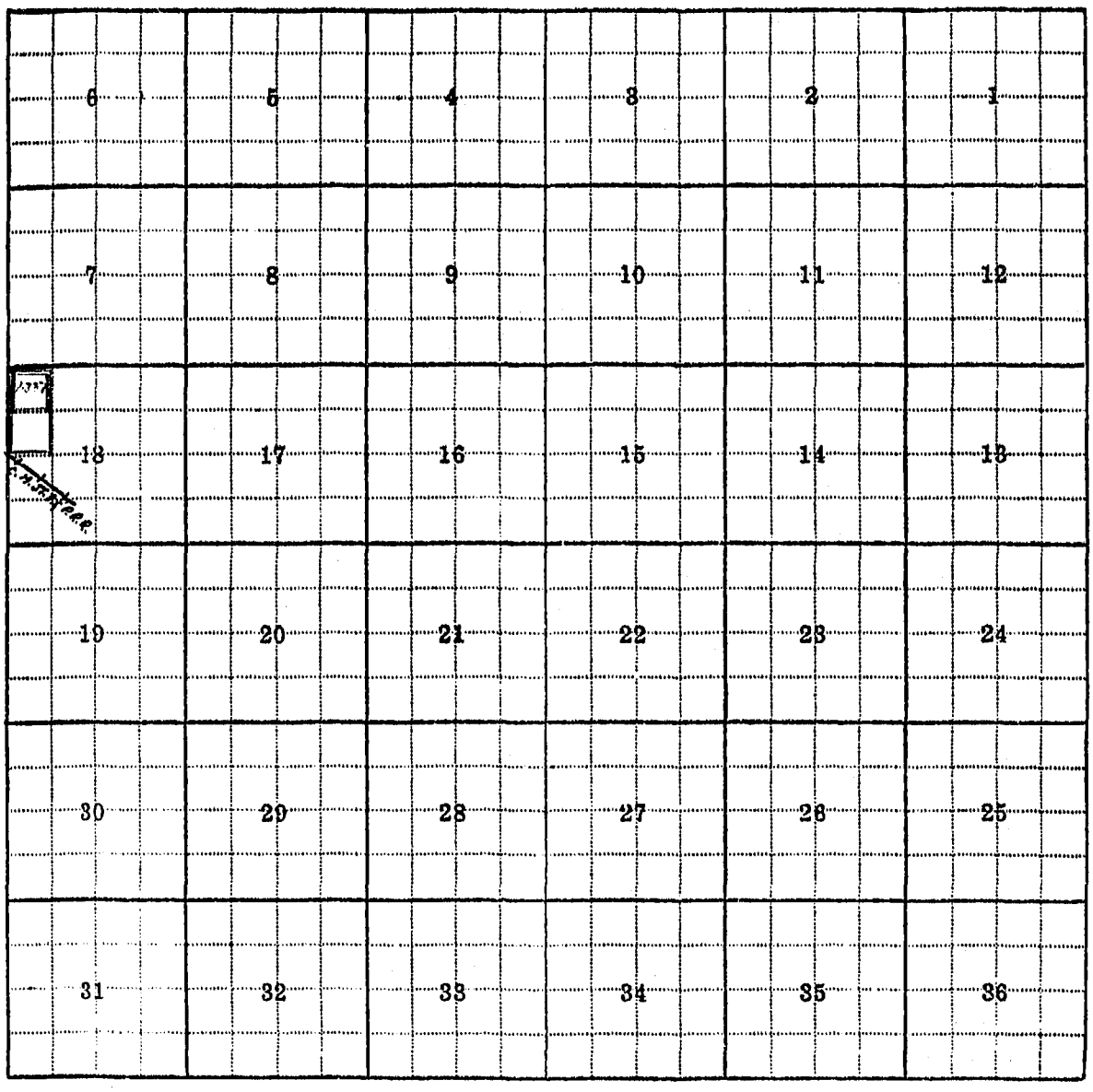


Land Ownership

F-1-A

County Mineral

T. 16 N R. 25 W. Plat No. 16

Farm Checked: Date 10/16/68

Photo No. 100-105, 100-107, 100-115

By Ken Walker

## MONTANA WATER RESOURCES BOARD

Water Resources Survey

Legal Land Owner Thomas B. & Margie Castles Address Superior, Montana

Operator Frank York Address Superior, Montana

Water is delivered by:— (1) Private System; 2. Ditch Company; 3. State Project; 4. Federal Project; 5. Irrigation District

| App. No. Decree No. | NAME OF APPROPRIATOR TO WHOM DECREED | NAME OF STREAM | Date App. Date Priority | Miner's Inches | In Use | NAME OF DITCH (Water Delivered By) | No. | R/F | Present Irr. Acres | Irrigable Acres |
|---|---|---|---|---|---|---|---|---|---|---|
| A-374 | John Spanier | Second Creek | 4-6-92 | 144 | Yes | | | | | |
| A-439 | H. R. Westfall | Second Creek | 4-20-91 | 600 | Yes (Pot) | Castles Ditches | 1 | R | 11 | |
| 1-34 | Oscar J. Nichols | Westfall Creek | 8-20-15 | 600 | Yes | | | | | |
| A-705 | J. M. Test | First Creek | 8-22-12 | 200 | Yes | Castle's Sprinkler System | 1 | R | 36 | |
| A-460 | Paul Westfall | Eddy Creek | 3-21-1900 | 600 | No (Pot) | | | | | |
| * A-586 | J. M. King, Paulina A. King, C. A. Robinson, H. T. Harris, Clarke Hamill | Verble Creek | 9-15-06 | 500 | No (Pot) | | | | | |

NOTE: R—Denotes Regular Irrigation. F—Flood Irrigation.

Adequate Supply: Yes ..... No ..... Explain .....

Remarks

* A-586 was filed for mining, irrigating & domestic & other purposes. Also Mr. Castles & York knew location of creeks.

River Basin Columbia

| Also in: Plat No. | Twp. | Rge. | Plat No. | Twp. | Rge. | Plat No. | Twp. | Rge. |
|---|---|---|---|---|---|---|---|---|
| Plat No. | Twp. | Rge. | Plat No. | Twp. | Rge. | Plat No. | Twp. | Rge. |

Information From: ✓

Mr. Thomas B. Castles & Mrs. Frank York

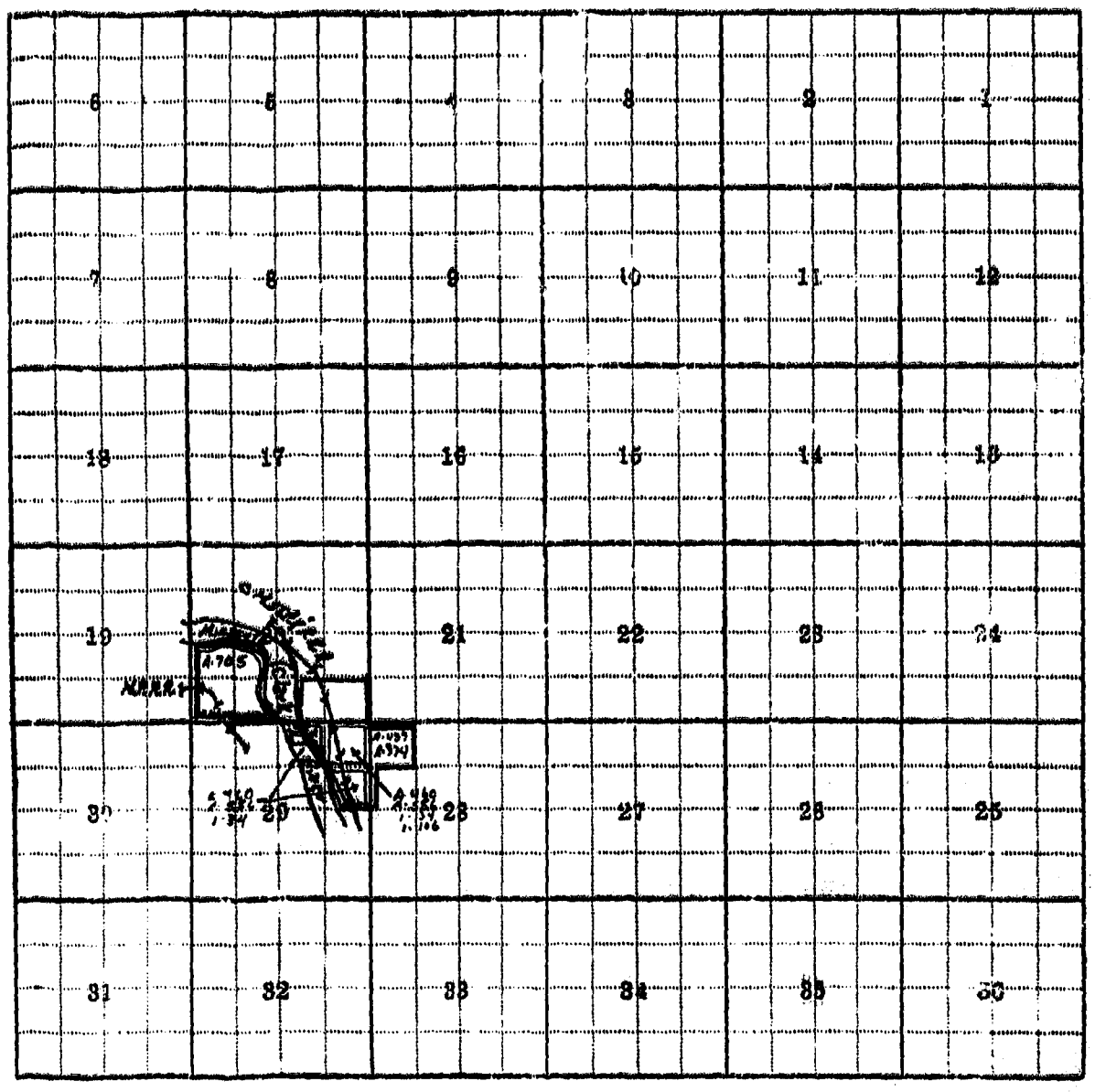


Land Ownership

F-1-A

County Mineral

T 16N R 25W Plat No. 16

Farm Checked: Date 10/21/68

Photo No. 1.D.D.: 105

By Ken Hartee

## MONTANA WATER RESOURCES BOARD

### Water Resources Survey

Legal Land Owner Robert Brown

Address Superior, Montana

Operator Same

Address "

Water is delivered by:— (1) Private System; 2. Ditch Company; 3. State Project; 4. Federal Project; 5. Irrigation District

| App. No. Decree No. | NAME OF APPROPRIATOR TO WHOM DECREED | NAME OF STREAM | Date App. Date Priority | Miners Inches | In Use | NAME OF DITCH (Water Delivered By) | No. | R/F | Percent Irr. Acres | Irrigable Acres |
|---|---|---|---|---|---|---|---|---|---|---|
| A-439 | H.A. Westfall | Second Creek | 4-20-91 | 600 | No (A) | | | | | |
| A-625 | Wm. A. Berg | Eddy Creek | 4-14-08 | 300 | Yes | Brown Ditches | 1 | R | 14 | 8.9 |
| A-460 | Paul Westfall | Eddy Creek | 3-21-1900 | 600 | Stock (A) | | | | | |
| A-586 | J.H. King, Rollie I. King, J.A. Gibson, W.J. Morris & Bertha Morris | Verde Creek | 9-15-06 | 500 | No (A) | | | | | |
| A-634 | Raymond J. Green | Deep Creek | 1-[illegible]-09 | 288 | No (A) | | | | | |
| 1.1.6 | J.A. Chukfors | A Spring | 1-8-23 | 20 | No | | | | | |
| A-459 | Thomas Nichols | Eddy Creek | 1-18-99 | 200 | No | | | | | |

NOTE: R—Denotes Regular Irrigation. F—Flood Irrigation.

Adequate Supply: Yes..... No..... Explain.....

Remarks

LAND IN SEC 26 IS PX COULD BE IRRIGATED IF HIS DITCHES WERE REPAIRED.
THE [illegible] SEC.

River Basin Columbia

Also in: Plat No..... Twp..... Rge..... Plat No..... Twp..... Rge..... Plat No..... Twp..... Rge.....
Plat No..... Twp..... Rge..... Plat No..... Twp..... Rge..... Plat No..... Twp..... Rge.....

Information From:

Robert Brown

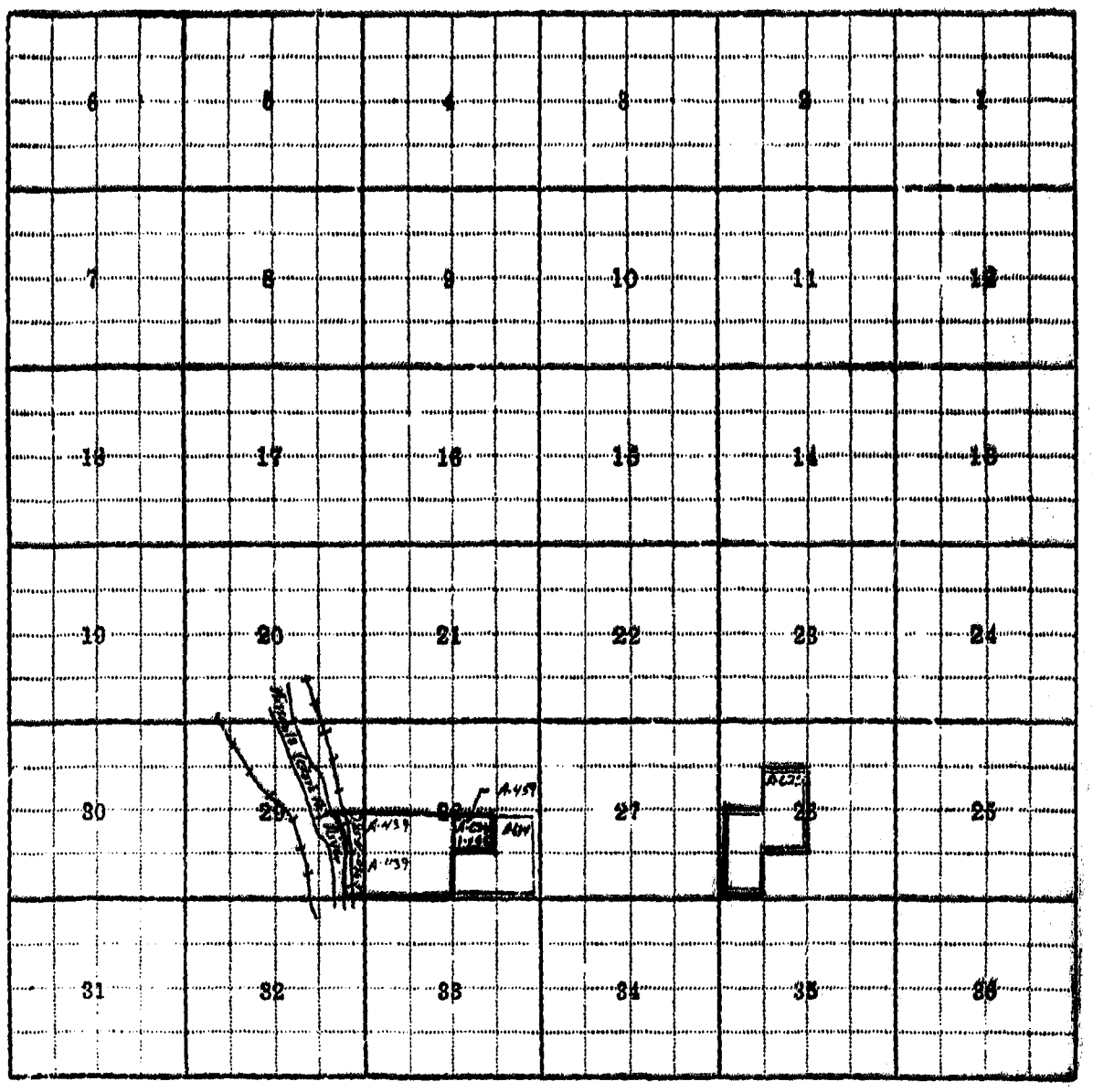


**Land Ownership**

F-1-A

County Mineral

STATE OF MONTANA
WATER CONSERVATION BOARD
Water Resources Survey

T. 16 N. R. 25 W. Plat No. 16

Farm Checked: Date 10/13/68

Photo No. 100-115

By Ken Weitz

Legal Land Owner Frank & Betty Lou Bedlak & Jeanne & Theodore Falk Address Illinois

Operator Edna Frey Address Superior, Montana

Water is delivered by:— (1) Private System; 2. Ditch Company; 3. State Project; 4. Federal Project; 5. Irrigation District

| App. No. Decree No. | NAME OF APPROPRIATOR TO WHOM DECREED | NAME OF STREAM | Date App. Date Priority | Miner's Inches | In Use | NAME OF DITCH (Water Delivered By) | No. | R/F | Present Irr. Acres | Irrigable Acres |
|---|---|---|---|---|---|---|---|---|---|---|
| 1-37 | Ed. F. Riberdy | Lozeau Creek | 11-3-15 | 400 | Yes | Hanson Pipeline Ditches & Sprinkler System | 1 | R | 93 | |
| C-189 | Adolph Lozeau | Lozeau Creek | 11-25-87 | 1000 | Yes | | | | | |
| 1-337 | Falk, Jeanne & Betty Lou Bedlak | Clark Fork River | 5-1-65 | 400 | No(4) | | | | | |
| A-479 | Lynch, John | First Creek | 9-23-01 | 400 | No(4) | | | | | |

NOTE: R—Denotes Regular Irrigation. F—Flood Irrigation.

Adequate Supply: Yes..... No..... Explain.....

Remarks

PRESSURE PIPE SYSTEM

River Basin Columbia

| Also in: Plat No. | Twp. | Rge. | Plat No. | Twp. | Rge. | Plat No. | Twp. | Rge. |
|---|---|---|---|---|---|---|---|---|
| Plat No. | Twp. | Rge. | Plat No. | Twp. | Rge. | Plat No. | Twp. | Rge. |

Information From: Edna Frey

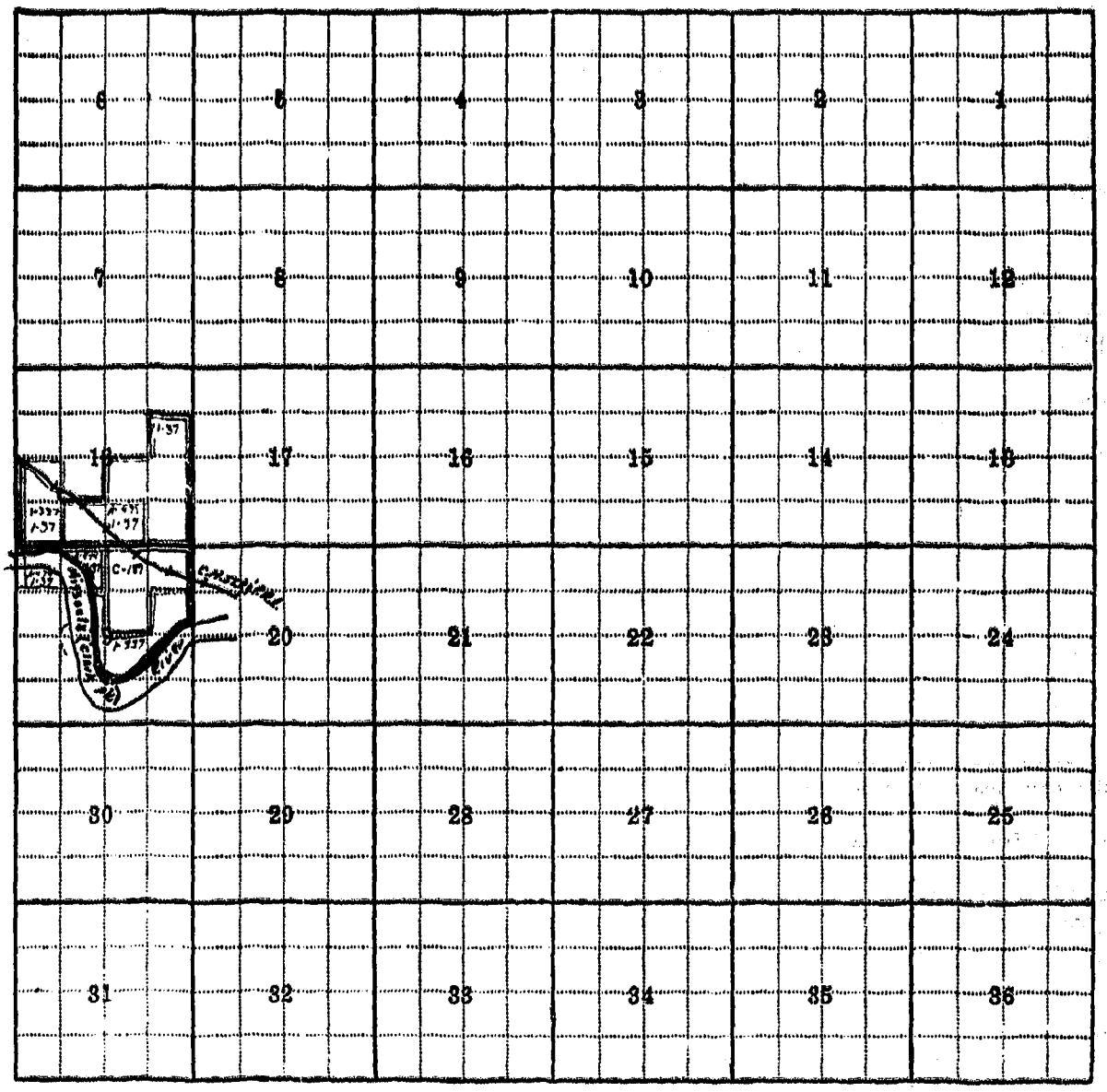


**Land Ownership**

F-1-A

County Mineral

Farm Checked: Date 10/16/68

By Ken Walter

STATE OF MONTANA
WATER CONSERVATION BOARD
Water Resources Survey

T. 14N R. 25W Plat No. 16

Photo No. 100-115, 100-105

Legal Land Owner State of Montana Address

Operator *Frank York Address Lozeau, Montana

Water is delivered by:— (1) Private System 2. Ditch Company; 3. State Project; 4. Federal Project; 5. Irrigation District

| App. No. Decree No. | NAME OF APPROPRIATOR TO WHOM DECREED | NAME OF STREAM | Date Apr Date Priority | Miner's Inches | In Use | NAME OF DITCH (Water Delivered By) | No. | R/F | Present Irr. Acres | Irrigable Acres |
|---|---|---|---|---|---|---|---|---|---|---|
| A-205 | T.H. Test | First Creek | 7-22-[illegible] | 200 | Yes | Castles Sprinkler System | 1 | R | 2 | [illegible] |
| A-324 | John Sawyer | Second Creek | [illegible] | 144 | Yes | | | | | |
| A-439 | H.A. Westfall | Second Creek | [illegible] | 600 | Yes(P) | Castles Ditches | 1 | R | 3 | |
| 1-34 | Jacob J. Nichols | Westfall Creek | [illegible] | 600 | Yes | | | | | |

NOTE: R—Denotes Regular Irrigation. F—Flood Irrigation.

Adequate Supply: Yes..... No..... Explain.....

Remarks

*Frank York operated Thomas B. Castles of Superior lease from State.

River Basin Columbia

| Also in: Plat No. | Twp. | Rge. | Plat No. | Twp. | Rge. | Plat No. | Twp. | Rge. |
|---|---|---|---|---|---|---|---|---|
| Plat No. | Twp. | Rge. | Plat No. | Twp. | Rge. | Plat No. | Twp. | Rge. |

Information From:

Mrs. Frank York
Thomas B. Castles

| | | | | | |
|---|---|---|---|---|---|
| 6 | 5 | 4 | 3 | 2 | 1 |
| 7 | 8 | 9 | 10 | 11 | 12 |
| 18 | 17 | 16 | 15 | 14 | 13 |
| 19 | 20 | 21 | 22 | 23 | 24 |
| 30 | 29 | 28 | 27 | 26 | 25 |
| 31 | 32 | 33 | 34 | 35 | 36 |

**Land Ownership**

F-1-A

County Mineral

T. 16 N. R. 23 W. Plat No. 16

Farm Checked: Date 10/17/68

Photo No. 100:103

By Ken Walke

## MONTANA WATER RESOURCES BOARD

### Water Resources Survey

Legal Land Owner (Deceased) Mary E. & Gilbert Nichell * Address Superior, Montana

Operator Same Address "

Water is delivered by:— (1) Private System; 2. Ditch Company; 3. State Project; 4. Federal Project; 5. Irrigation District

| App. No. Decree No. | NAME OF APPROPRIATOR TO WHOM DECREED | NAME OF STREAM | Date App. Date Priority | Miner's Inches | In Use | NAME OF DITCH (Water Delivered By) | No. | R/F | Present Irr. Acres | Irrigable Acres |
|---|---|---|---|---|---|---|---|---|---|---|
| D-6 | Mary Berg | Verde Creek | 4-4-00 | 105 | No (A) | Nichell Ditches | 1 | F | PX | 1 |
| D-7 | Mary Nichell | Verde Creek | 6-10-07 | 60 | No (A) | | | | | |
| A-586 | J.M. King, J.D. Robinson, W. Tidwell, & Jos. Tidwell (Pa. line 1. line) | Verde Creek | 9-15-06 | 500 | No (A) | | | | | |
| A-617 | Howard Nichols | Verdie Creek | 6-10-07 | 160 | No (A) | | | | | |

NOTE: R—Denotes Regular Irrigation. F—Flood Irrigation.

Adequate Supply: Yes..... No..... Explain.....

Remarks

*Nichell ditches need a considerable amount of work done on them before water could be run on them

River Basin Columbia

| Also in: Plat No. | Twp. | Rge. | Plat No. | Twp. | Rge. | Plat No. | Twp. | Rge. |
|---|---|---|---|---|---|---|---|---|
| Plat No. | Twp. | Rge. | Plat No. | Twp. | Rge. | Plat No. | Twp. | Rge. |

Information From: Gilbert Nichell




Land Ownership

F-1-A

County Mineral

T 16N R 25W Plat No. 16

Farm Checked: Date 10/17/48

Photo No. 100-103

By Ken Waltee

## MONTANA WATER RESOURCES BOARD

### Water Resources Survey

Legal Land Owner U.S.A. (Deceased) Address

Operator Mary & Gilbert Nicholl Address Superior, Montana

Water is delivered by:— (1) Private System; 2. Ditch Company; 3. State Project; 4. Federal Project; 5. Irrigation District

| App. No. Decree No. | NAME OF APPROPRIATOR TO WHOM DECREED | NAME OF STREAM | Date App. Date Priority | Miner's Inches | In Use | NAME OF DITCH (Water Delivered By) | No. | R/F | Present Irr. Acres | Irrigable Acres |
|---|---|---|---|---|---|---|---|---|---|---|
| D-6 | Mary Berg | Verde Creek | 4-4-00 | 105 | No (H) | Nicholl Ditches | 1 | F | PX | 7 |
| D-7 | Mary Nicholl | Verde Creek | 6-10-07 | 60 | No (H) | | | | | |

NOTE: R—Denotes Regular Irrigation. F—Flood Irrigation.

Adequate Supply: Yes..... No..... Explain.....

Remarks.....

River Basin Columbia

| Also in: Plat No. Twp. Rge. | Plat No. Twp. Rge. | Plat No. Twp. Rge. |
|---|---|---|
| Plat No. Twp. Rge. | Plat No. Twp. Rge. | Plat No. Twp. Rge. |

Information From: Gilbert Nicholl

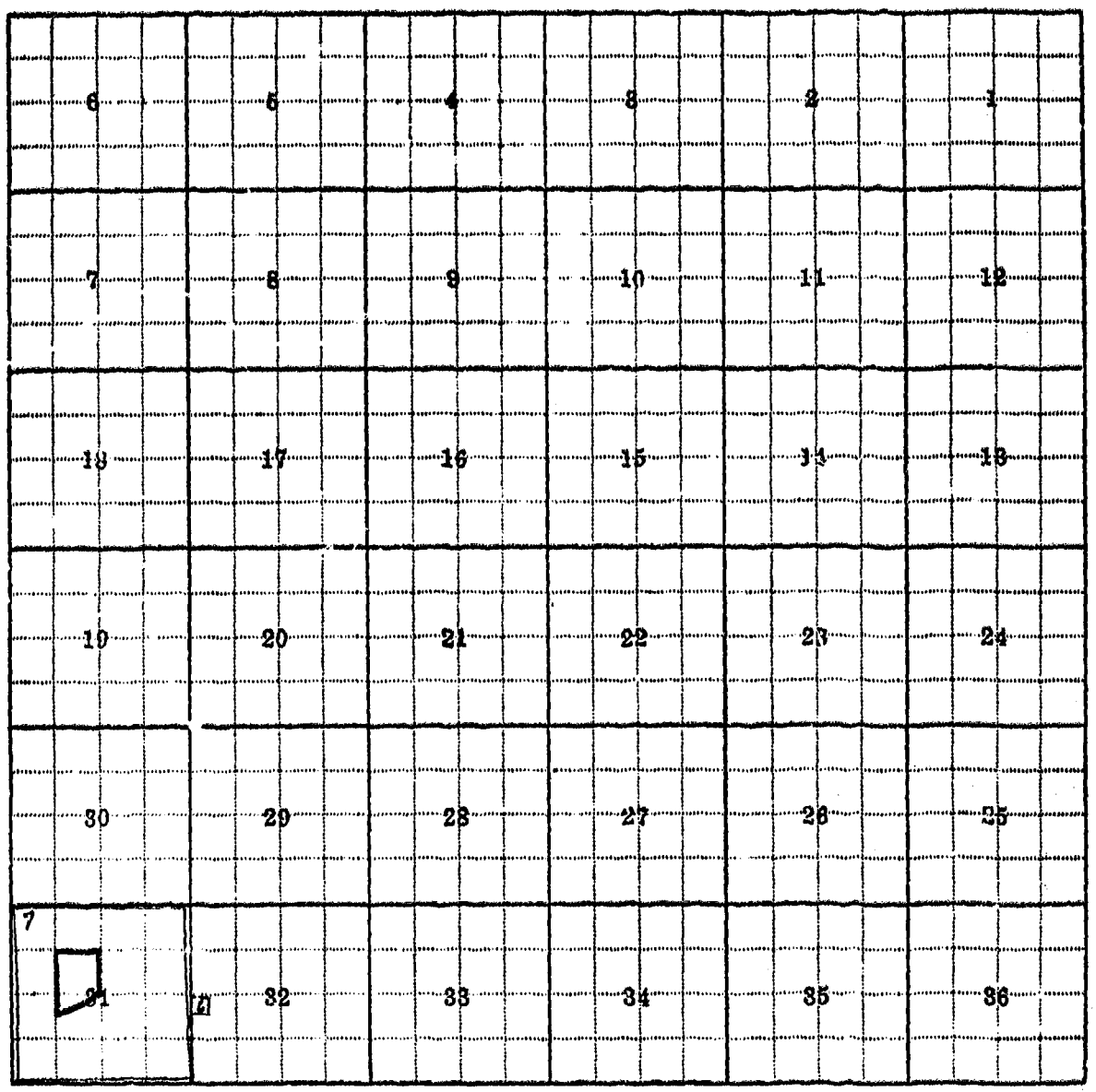


Land Ownership.....

F-1-A

County Mineral

T. 16 N. R. 25 W. Plat No. 16

Farm Checked: Date 10/17/68

Photo No. 100-105

By Ken Haltee

## MONTANA WATER RESOURCES BOARD

Water Resources Survey

Legal Land Owner * Chester & Vina Mae Fly

Address Lozeau, Montana

Operator Same

Address "

Water is delivered by:— (1) Private System; 2. Ditch Company; 3. State Project; 4. Federal Project; 5. Irrigation District

| App. No. Decree No. | NAME OF APPROPRIATOR TO WHOM DECREED | NAME OF STREAM | Date App. Date Priority | Miner's Inches | In Use | NAME OF DITCH (Water Delivered By) | No. | R/F | Present Irr. Acres | Irrigable Acres |
|---|---|---|---|---|---|---|---|---|---|---|
| A-245. | Charles A. Clarke | Deep Creek | 8-29-87 | 500 | Yes | | | | | |
| A-341. | Charles A. Clarke | Deep Creek | 3-27-90 | 500 | Yes | | | | | |
| A-445. | C. P. Bergvalle & H. A. Westfall | N. Fork of Deep Creek | 10-31-98 | 200 | Yes | Sanderson Ditches | 1 | R | 20 | |
| A-490. | Martha Christesen | Spring Creek | 6-20-04 | 500 | Yes (N) | | | | | |
| A-526. | Martha Christianson | Deep Creek | 7-11-03 | 200 | Yes | | | | | |
| A-527. | Andrew Salsberg | Deep Creek | 7-1-03 | 550 | Yes | | | | | |

NOTE: R—Denotes Regular Irrigation. F—Flood Irrigation.

Adequate Supply: Yes ..... No ..... Explain .....

Remarks

* Ditches were put in by Andrew Salsberg years ago. Mr. Fly keeps them up for usage now. Also, these rights are used for domestic purposes. Kept in at Creeks.

River Basin Columbia

| Also in: Plat No. ..... Twp. ..... Rge. ..... | Plat No. ..... Twp. ..... Rge. ..... | Plat No. ..... Twp. ..... Rge. ..... |
|---|---|---|
| Plat No. ..... Twp. ..... Rge. ..... | Plat No. ..... Twp. ..... Rge. ..... | Plat No. ..... Twp. ..... Rge. ..... |

Information From: Chester Fly

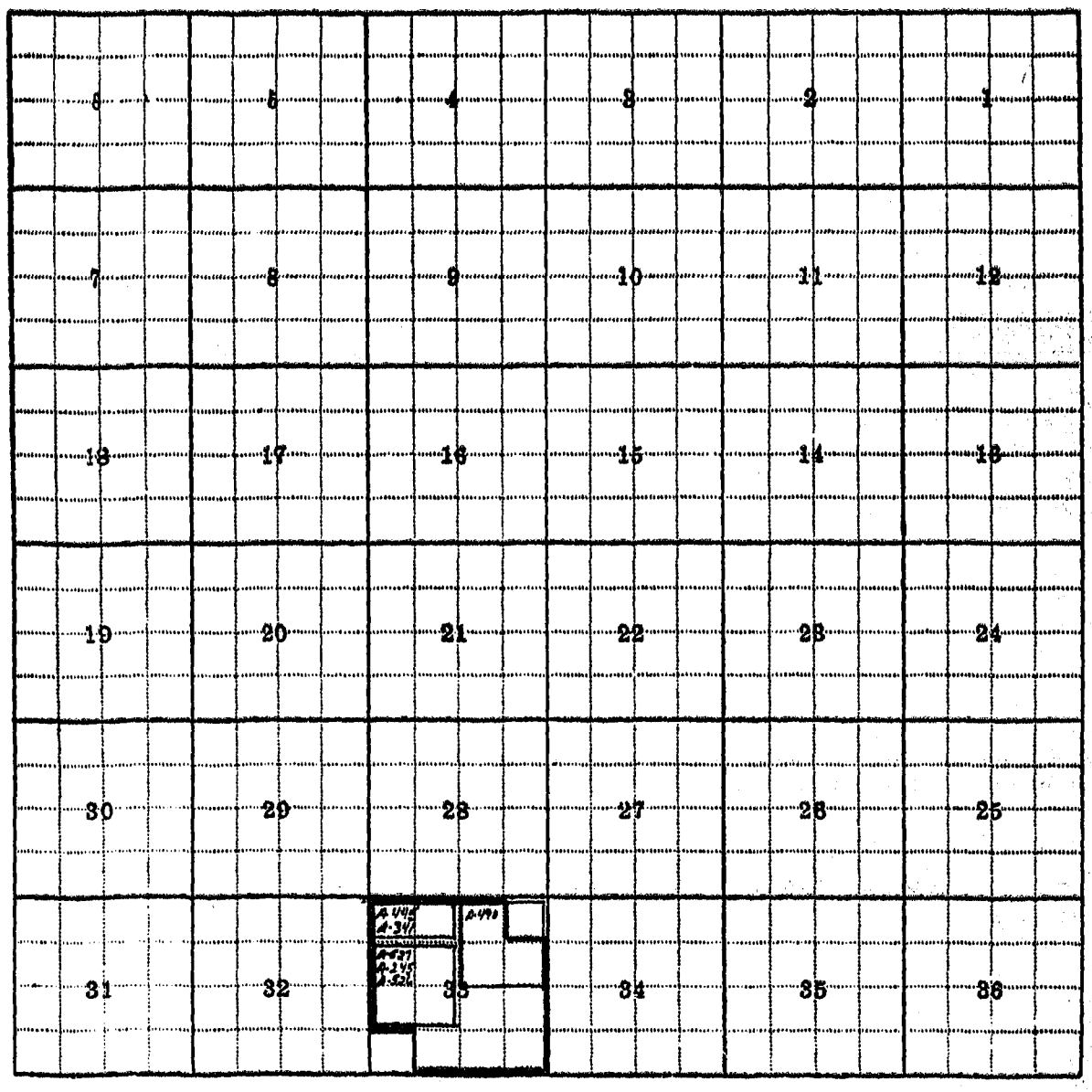


Land Ownership .....

.....

.....

F-1-A

County Mineral

T. 14N R. 25W Plat No. 16

Farm Checked: Date 10/22/68

Photo No. A-4

By Ken Hatter

## MONTANA WATER RESOURCES BOARD

### Water Resources Survey

Legal Land Owner U.S.A. Address

Operator Address

Water is delivered by:— 1. Private System; 2. Ditch Company; 3. State Project; 4. Federal Project; 5. Irrigation District

| App. No. Decree No. | NAME OF APPROPRIATOR TO WHOM DECREED | NAME OF STREAM | Date App. Date Priority | Miner's Inches | In Use | NAME OF DITCH (Water Delivered By) | No. | R/F | Present Irr. Acres | Irrigable Acres |
|---|---|---|---|---|---|---|---|---|---|---|
| I-37. | Ed. F. Riberdy | Lozeau Creek | 11-3-15 | 400 | No (M) | | | | | |
| I-337. | Jeanne Falk & Betty Lou Bullock | Clark Fork River | 5-1-65 | 400 | No (M) | | | | | |
| A-366. | Aurelia Martell | Second Creek | 4-20-96 | 1000 | No | | | | | |
| A-375. | Noel LaFlamme | Deep Creek | 5-24-92 | All | No | | | | | |
| A-423. | King, James H. | Cougar Creek | 11-9-95 | 320 | No (M) | | | | | |
| A-424. | Steffee, Manson | Cougar Gulch | 11-11-95 | 300 | No (M) | | | | | |
| A-489. | Susie Salsbury | A Certain Spring on 35-K-25 | 6-22-04 | 20 | No | | | | | |
| A-634. | Raymond S. Green | Deep Creek | 1-2-09 | 288 | No (M) | | | | | |
| A-617. | Howard Nichols | Verde Creek | 6-10-07 | 160 | No (M) | | | | | |
| D-6. | Mary Berg | Verde Creek | 4-4-00 | 105 | No (M) | | | | | |
| D-7 | Mary Nichell | Verde Creek | 6-10-07 | 60 | No (M) | | | | | |
| * I-270 | Charles Stearnes | North Second Creek | 8-24-14 | 300 | No | | | | | |

NOTE: R—Denotes Regular Irrigation. F—Flood Irrigation.

Adequate Supply: Yes ..... No ..... Explain .....

Remarks

* I-270 filed for mining purposes.

River Basin Columbia

| Also in: Plat No. | Twp. | Rge. | Plat No. | Twp. | Rge. | Plat No. | Twp. | Rge. |
|---|---|---|---|---|---|---|---|---|
| Plat No. | Twp. | Rge. | Plat No. | Twp. | Rge. | Plat No. | Twp. | Rge. |

Information From:

Forest Service & Field Survey

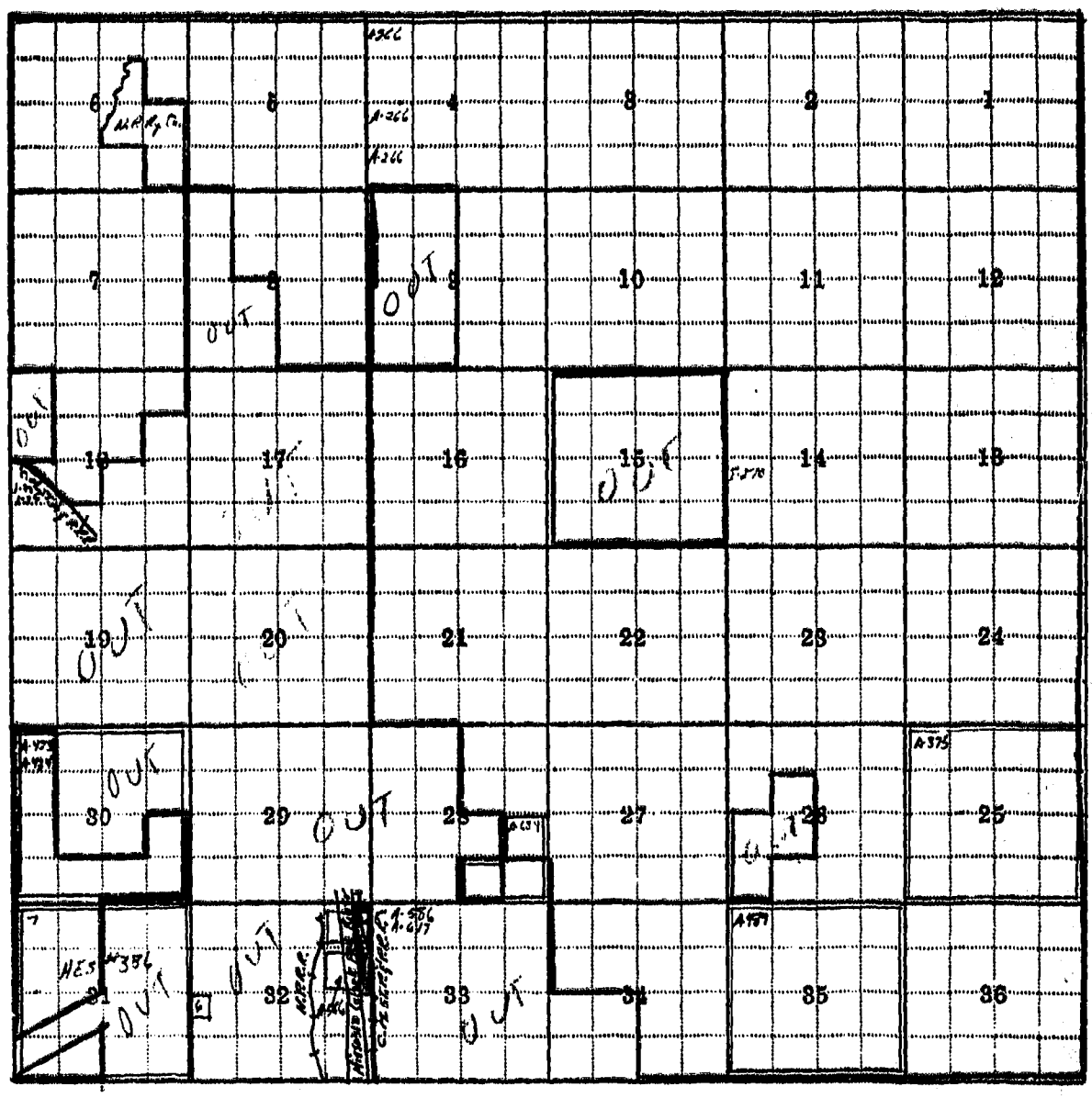


**Land Ownership**

F-1-A

County Mineral

Farm Checked: Date 10/17/68

By Ken Walker

STATE OF MONTANA
WATER CONSERVATION BOARD
Water Resources Survey

T. 16N R. 25W Plat No. 16

Photo No. 100-105

Legal Land Owner Public Domain Address

Operator Same Address

Water is delivered by:— 1. Private System; 2. Ditch Company; 3. State Project; 4. Federal Project; 5. Irrigation District

| App. No. Decree No. | NAME OF APPROPRIATOR TO WHOM DECREED | NAME OF STREAM | Date App. Date Priority | Miner's Inches | In Use | NAME OF DITCH (Water Delivered By) | No. | R/F | Present Irr. Acres | Irrigable Acres |
|---|---|---|---|---|---|---|---|---|---|---|
| A-490 | Martha Christesen | Spring Creek | 6-20-04 | 500 | No (R) | | | | | |
| A-634 | Raymond S. Green | Deep Creek | 1-2-07 | 288 | No (R) | | | | | |

NOTE: R—Denotes Regular Irrigation. F—Flood Irrigation.

Adequate Supply: Yes ..... No ..... Explain

Remarks

* I talked to the Fly on this land of the Public Domain & to his knowledge the rights are not being used

River Basin Columbia

| Also in: Plat No. Twp. Rge. | Plat No. Twp. Rge. | Plat No. Twp. Rge. |
|---|---|---|
| Plat No. Twp. Rge. | Plat No. Twp. Rge. | Plat No. Twp. Rge. |

Information From: ✓

* Chester Fly

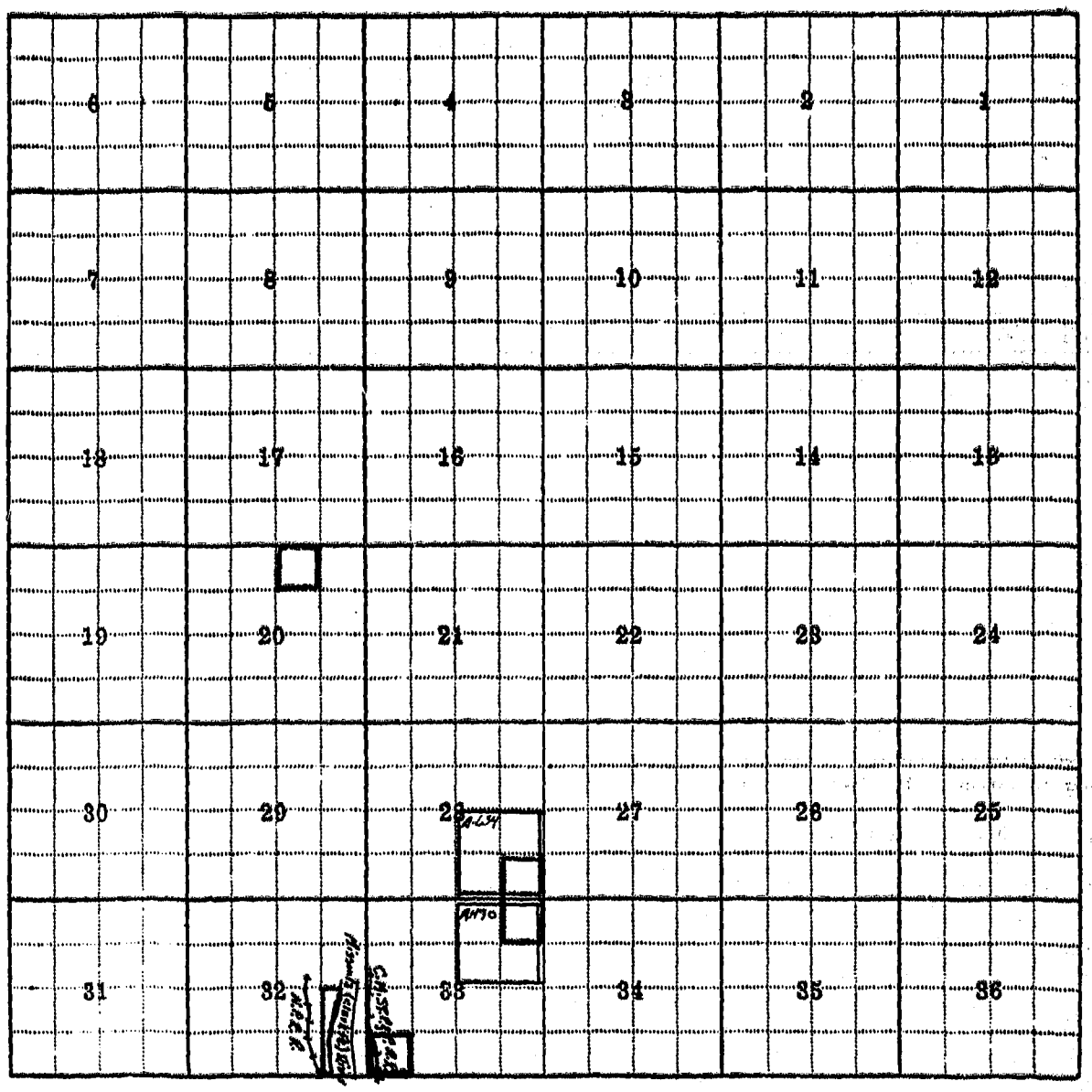


**Land Ownership**

F-1-A

County Mineral

Farm Checked: Date 10/17/68

By Ken Mattee

STATE OF MONTANA
WATER CONSERVATION BOARD
Water Resources Survey

T. 16N R. 25W Plat No. 16

Photo No. 100-105

Legal Land Owner *E. A. Craighalm Address Missoula, Montana

Operator Same Address "

Water is delivered by:— 1. Private System; 2. Ditch Company; 3. State Project; 4. Federal Project; 5. Irrigation District

| App. No. Decree No. | NAME OF APPROPRIATOR TO WHOM DECREED | NAME OF STREAM | Date App. Date Priority | Miner's Inches | In Use | NAME OF DITCH (Water Delivered By) | No. | R/F | Present Irr. Acres | Irrigable Acres |
|---|---|---|---|---|---|---|---|---|---|---|
| 1-35. | John Lynch | Deep Creek | 9-28-15 | 200 | No | | | | | |
| 1-36. | John Lynch | Spring Creek | 9-30-15 | 160 | No | | | | | |

NOTE: R—Denotes Regular Irrigation. F—Flood Irrigation.

Adequate Supply: Yes..... No..... Explain.....

Remarks

* Mr. Craighalm is a lawyer in Missoula. Mr. Fly is a neighbor of Craighalm & to his knowledge he is not using these rights. Mr. Craighalm did put in a ditch but it has not been used.

River Basin Columbia

Also in: Plat No..... Twp..... Rge..... Plat No..... Twp..... Rge..... Plat No..... Twp..... Rge.....
Plat No..... Twp..... Rge..... Plat No..... Twp..... Rge..... Plat No..... Twp..... Rge.....

Information From: Chester Fly

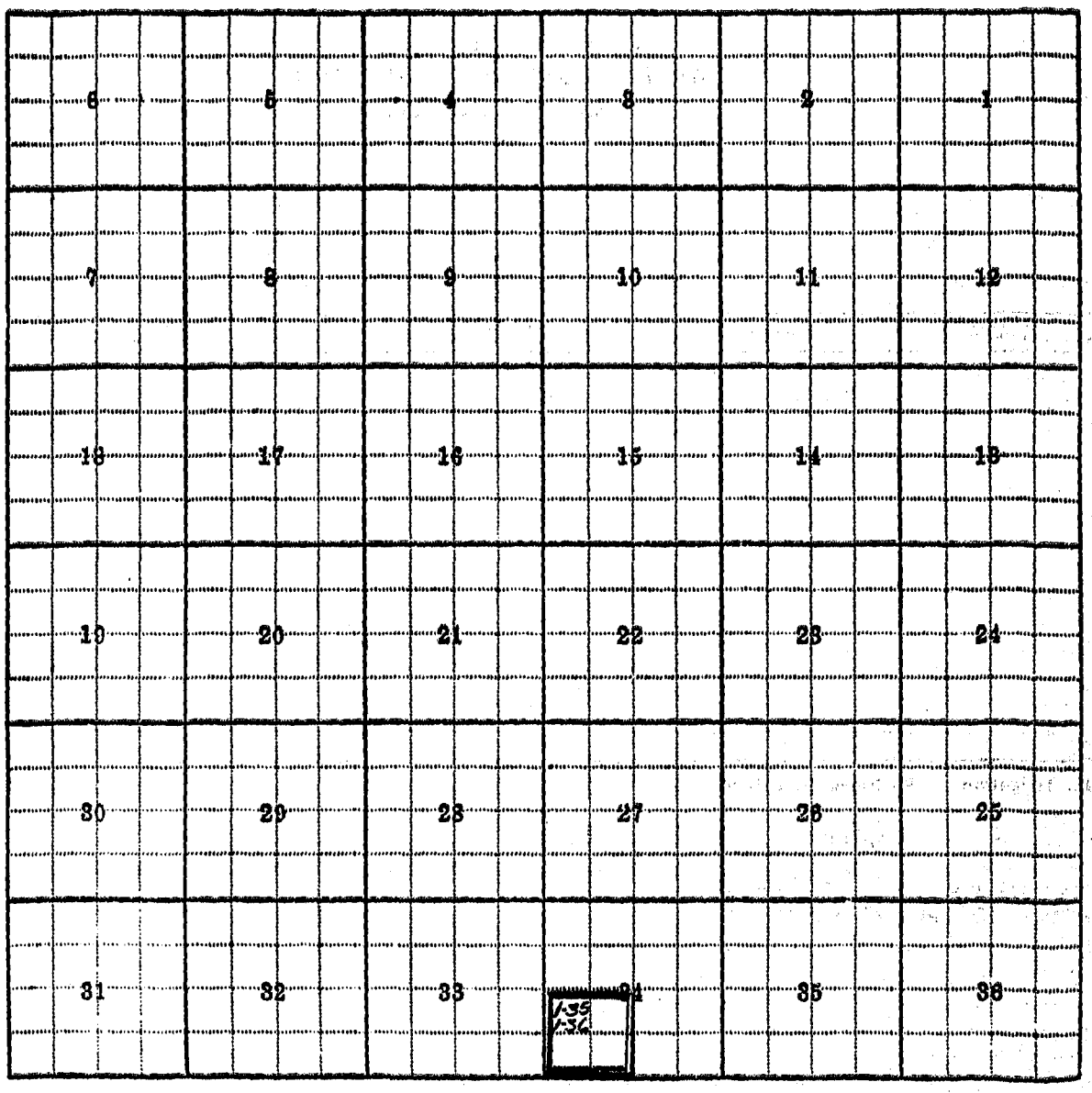


**Land Ownership**

F-1-A

County Mineral

T. 16N R. 25W Plat No. 16

Farm Checked: Date 10/17/68

MONTANA WATER RESOURCES BOARD
Water Resources Survey

Photo No. 100-103, 100-115, 100-130

By Ken Holtec

Legal Land Owner Anaconda Co. Address Missoula, Montana

Operator Same Address

Water is delivered by:— 1. Private System; 2. Ditch Company; 3. State Project; 4. Federal Project; 5. Irrigation District

| App. No. Decree No. | NAME OF APPROPRIATOR TO WHOM DECREED | NAME OF STREAM | Date App. Date Priority | Miner's Inches | In Use | NAME OF DITCH (Water Delivered By) | No. | R/F | Present Irr. Acres | Irrigable Acres |
|---|---|---|---|---|---|---|---|---|---|---|
| A-423 | King, James H. | Cougar Creek | 11-9-95 | 320 | No (A) | | | | | |
| A-424 | Steffee, Manson | Cougar Gulch | 11-11-95 | 300 | No (A) | | | | | |
| A-460 | Paul Westfall | Eddy Creek | 3-21-1900 | 600 | No (A) | | | | | |
| A-586 | G.H. King, Pauline L. King, F.O. Robinson, H. Tidwell, Bertha Merrill | Verde Creek | 9-15-06 | 500 | No (A) | | | | | |
| D-6 | Mary Berg | Verde Creek | 4-4-00 | 105 | No (A) | | | | | |
| D-7 | Mary Nicholl | Verde Creek | 6-10-07 | 60 | No (A) | | | | | |

NOTE: R—Denotes Regular Irrigation. F—Flood Irrigation.

Adequate Supply: Yes..... No..... Explain.....

Remarks

* Mr. Nicholl has been living in this vicinity of Lozeau since 1932 & to his knowledge these rights are not being used by the Anaconda Co.

River Basin Columbia

| Also in: Plat No. | Twp. | Rge. | Plat No. | Twp. | Rge. | Plat No. | Twp. | Rge. |
|---|---|---|---|---|---|---|---|---|
| Plat No. | Twp. | Rge. | Plat No. | Twp. | Rge. | Plat No. | Twp. | Rge. |

Information From:
*Gilbert Nicholl

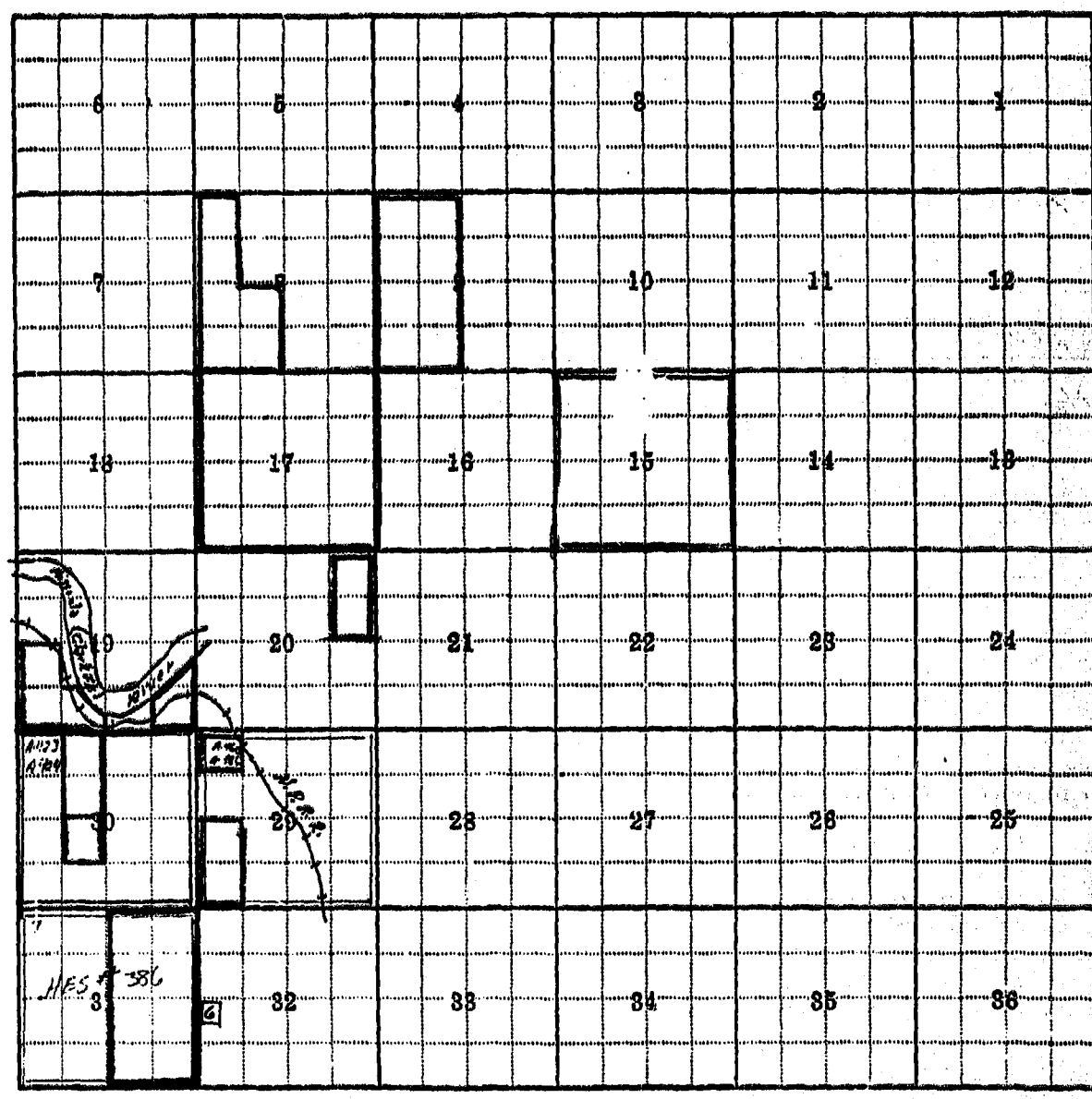


**Land Ownership**

F-1-A

County Mineral

T. 16N R. 25W Plat No. 16

Farm Checked: Date 10/23/68

MONTANA WATER RESOURCES BOARD

Water Resources Survey

Photo No. 100-103

By Ken Walker

Legal Land Owner *Diamond Match Co. Address Superior, Montana

Operator Same Address "

Water is delivered by:— 1. Private System; 2. Ditch Company; 3. State Project; 4. Federal Project; 5. Irrigation District

| App. No. Decree No. | NAME OF APPROPRIATOR TO WHOM DECREED | NAME OF STREAM | Date App. Date Priority | Miner's Inches | In Use | NAME OF DITCH (Water Delivered By) | No. | R/F | Present Irr. Acres | Irrigable Acres |
|---|---|---|---|---|---|---|---|---|---|---|
| A-423. | King, James H. | Cougar Creek | 11-9-95 | 320 | No (4) | | | | | |
| A-424. | Steffee, Manson | Cougar Gulch | 11-11-95 | 300 | No (4) | | | | | |

NOTE: R—Denotes Regular Irrigation. F—Flood Irrigation.

Adequate Supply: Yes..... No..... Explain.....

Remarks

* Diamond Match Co. is called Diamond International now.

River Basin Columbia

| Also in: Plat No. Twp. Rge. | Plat No. Twp. Rge. | Plat No. Twp. Rge. |
|---|---|---|
| Plat No. Twp. Rge. | Plat No. Twp. Rge. | Plat No. Twp. Rge. |

Information From: Frank York (Secretary)

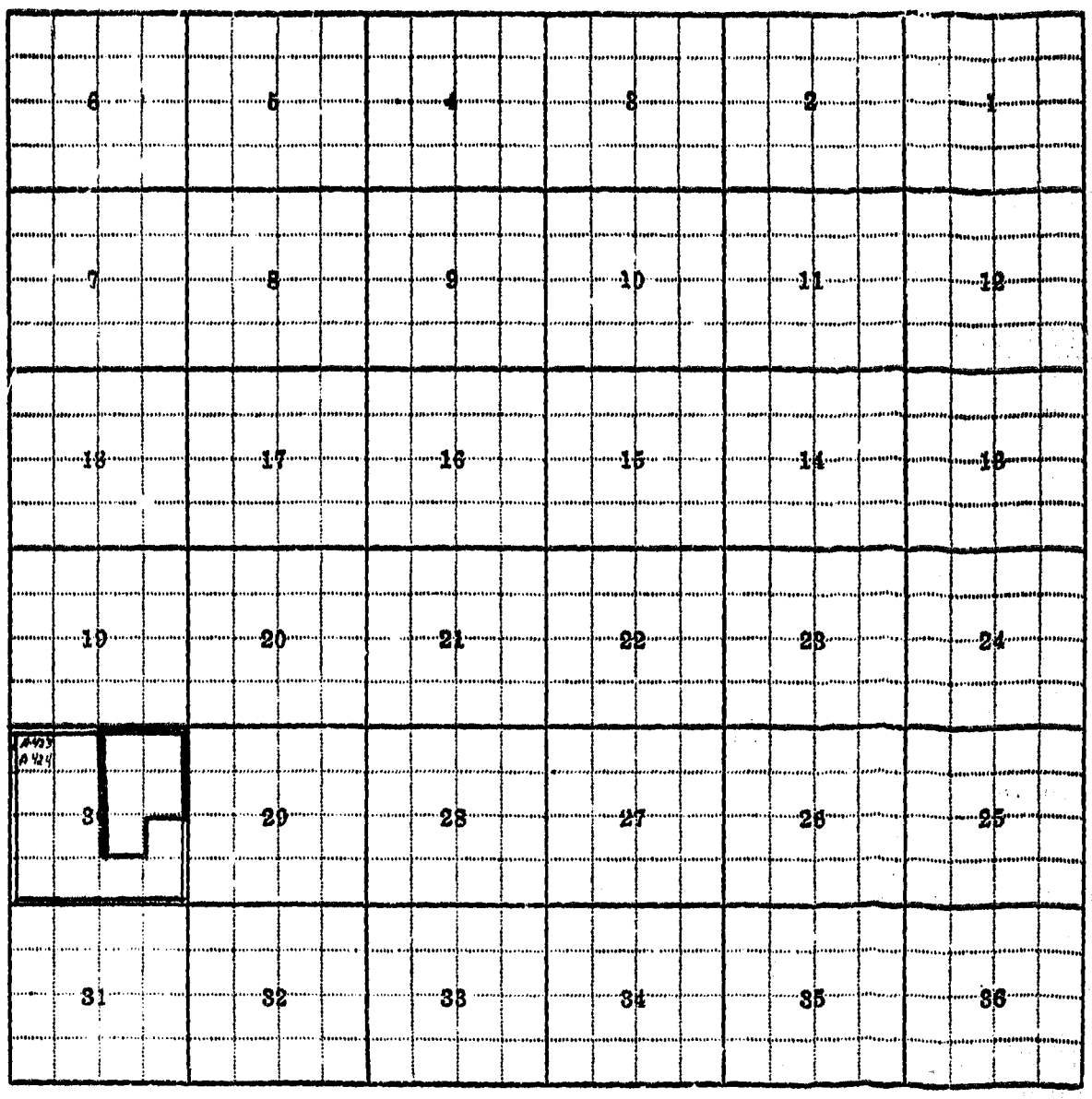


**Land Ownership**

F-1-A

County Mineral

T. 16N R. 25W Plat No. 16

Farm Checked: Date 10/22/68

Photo No. 1DD-103

By Ken Walter

## MONTANA WATER RESOURCES BOARD

Water Resources Survey

Legal Land Owner Betty J. Buchanan Address

Operator James Ritter Address Alberton, Montana

Water is delivered by:— 1. Private System; 2. Ditch Company; 3. State Project; 4. Federal Project; 5. Irrigation District

| App. No. Decree No. | NAME OF APPROPRIATOR TO WHOM DECREED | NAME OF STREAM | Date App. Date Priority | Miner's Inches | In Use | NAME OF DITCH (Water Delivered By) | No. | R/F | Present Irr. Acres | Irrigable Acres |
|---|---|---|---|---|---|---|---|---|---|---|
| A-416. | George L. Hrather | Verde Creek | 4-4-1900 | 324 | NO | | | | | |
| A-616. | Mary A. McDonald | Verde Creek | 10-22-07 | 200 | NO | | | | | |

NOTE: R—Denotes Regular Irrigation. F—Flood Irrigation.

Adequate Supply: Yes..... No..... Explain.....

Remarks.....

River Basin Columbia

| Also in: Plat No. Twp. Rge. | Plat No. Twp. Rge. | Plat No. Twp. Rge. |
|---|---|---|
| Plat No. Twp. Rge. | Plat No. Twp. Rge. | Plat No. Twp. Rge. |

Information From: James Ritter

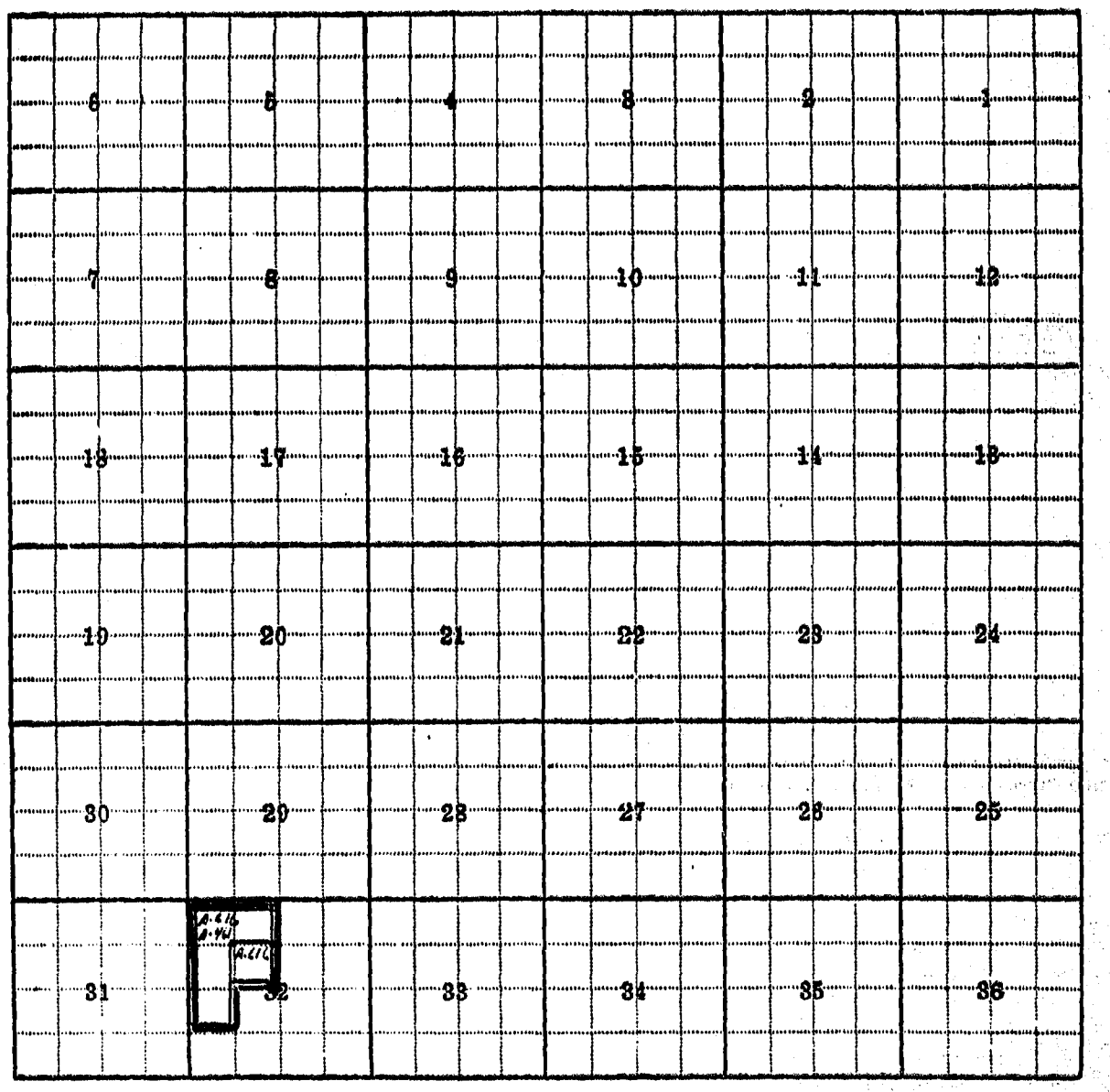


**Land Ownership**

F-1-A

County Mineral

Farm Checked: Date 10/22/68

By Ken Waltee

STATE OF MONTANA
WATER CONSERVATION BOARD
Water Resources Survey

T. 16N R. 25W Plat No. 16

Photo No. 100:115, 100:103

Legal Land Owner N.P. Ry. Co. Address

Operator James Potter Address Alberton, Montana

Water is delivered by:— 1. Private System; 2. Ditch Company; 3. State Project; 4. Federal Project; 5. Irrigation District

| App. No. Decree No. | NAME OF APPROPRIATOR TO WHOM DECREED | NAME OF STREAM | Date App. Date Priority | Miner's Inches | In Use | NAME OF DITCH (Water Delivered By) | No. | R/F | Present Irr. Acres | Irrigable Acres |
|---|---|---|---|---|---|---|---|---|---|---|
| A-479. | John Lynch | First Creek | 9-23-01 | 400 | No (A) | | | | | |
| A-460. | Paul Westfall | Eddy Creek | 3-21-1900 | 600 | No (A) | | | | | |
| A-586. | S.H. King, Pauline L. King, S.A. Robinson, H.T. Merrill, Martha Merrill | Verde Creek | 9-15-06 | 500 | No (A) | | | | | |
| 1-37. | E.D.E. Kilkerly | Lozeau Creek | 1-3-15 | 400 | No (A) | | | | | |
| 1-34. | Jacob J. Nichols | West Fork Creek | 8-30-05 | 60 | No (P) | | | | | |

NOTE: R—Denotes Regular Irrigation. F—Flood Irrigation.

Adequate Supply: Yes..... No..... Explain.....

Remarks.....

River Basin Columbia

| Also in: Plat No..... Twp..... Rge..... | Plat No..... Twp..... Rge..... | Plat No..... Twp..... Rge..... |
|---|---|---|
| Plat No..... Twp..... Rge..... | Plat No..... Twp..... Rge..... | Plat No..... Twp..... Rge..... |

Information From: James Potter

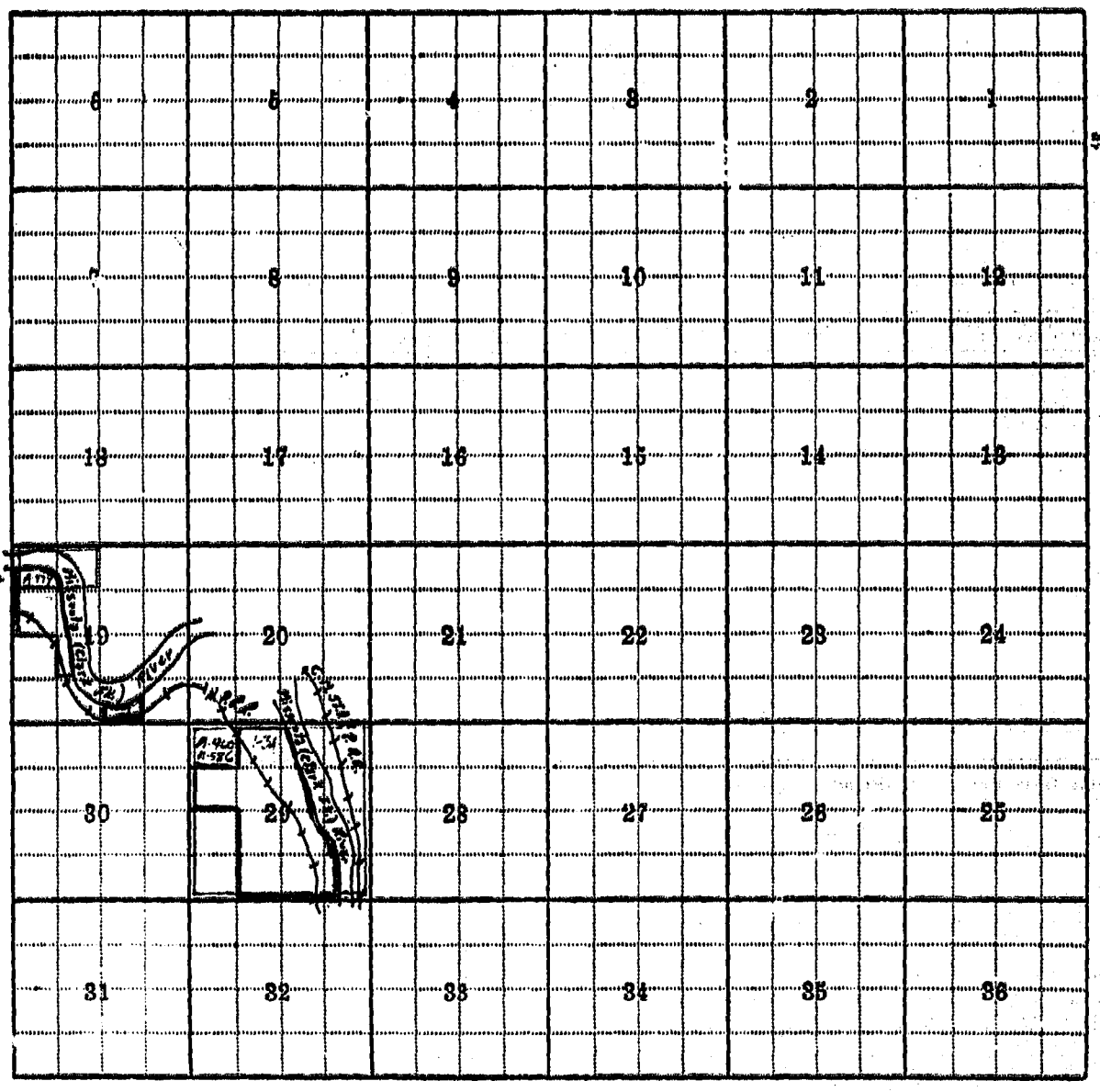


**Land Ownership**

F-1-A

County Mineral

Farm Checked: Date 10/22/68

By Ken Hatter

STATE OF MONTANA
WATER CONSERVATION BOARD
Water Resources Survey

T 16N R 25W Plat No. 16

Photo No. 100-115

Legal Land Owner State of Montana Address

Operator Clarence A. McAdams Address Superior

Water is delivered by:— 1. Private System; 2. Ditch Company; 3. State Project; 4. Federal Project; 5. Irrigation District

| App. No. Decree No. | NAME OF APPROPRIATOR TO WHOM DECREED | NAME OF STREAM | Date App. Date Priority | Miner's Inches | In Use | NAME OF DITCH (Water Delivered By) | No. | R/F | Present Irr. Acres | Irrigable Acres |
|---|---|---|---|---|---|---|---|---|---|---|
| 1-337 | Jennie Falk & Betty Lu Bedlek | Clark Fork River | 5-1-65 | 400 | No (A) | | | | | |

NOTE: R—Denotes Regular Irrigation. F—Flood Irrigation.

Adequate Supply: Yes..... No..... Explain.....

Remarks.....

River Basin Columbia

| Also in: Plat No. Twp. Rge. | Plat No. Twp. Rge. | Plat No. Twp. Rge. |
|---|---|---|
| Plat No. Twp. Rge. | Plat No. Twp. Rge. | Plat No. Twp. Rge. |

Information From:

Clarence A. McAdams

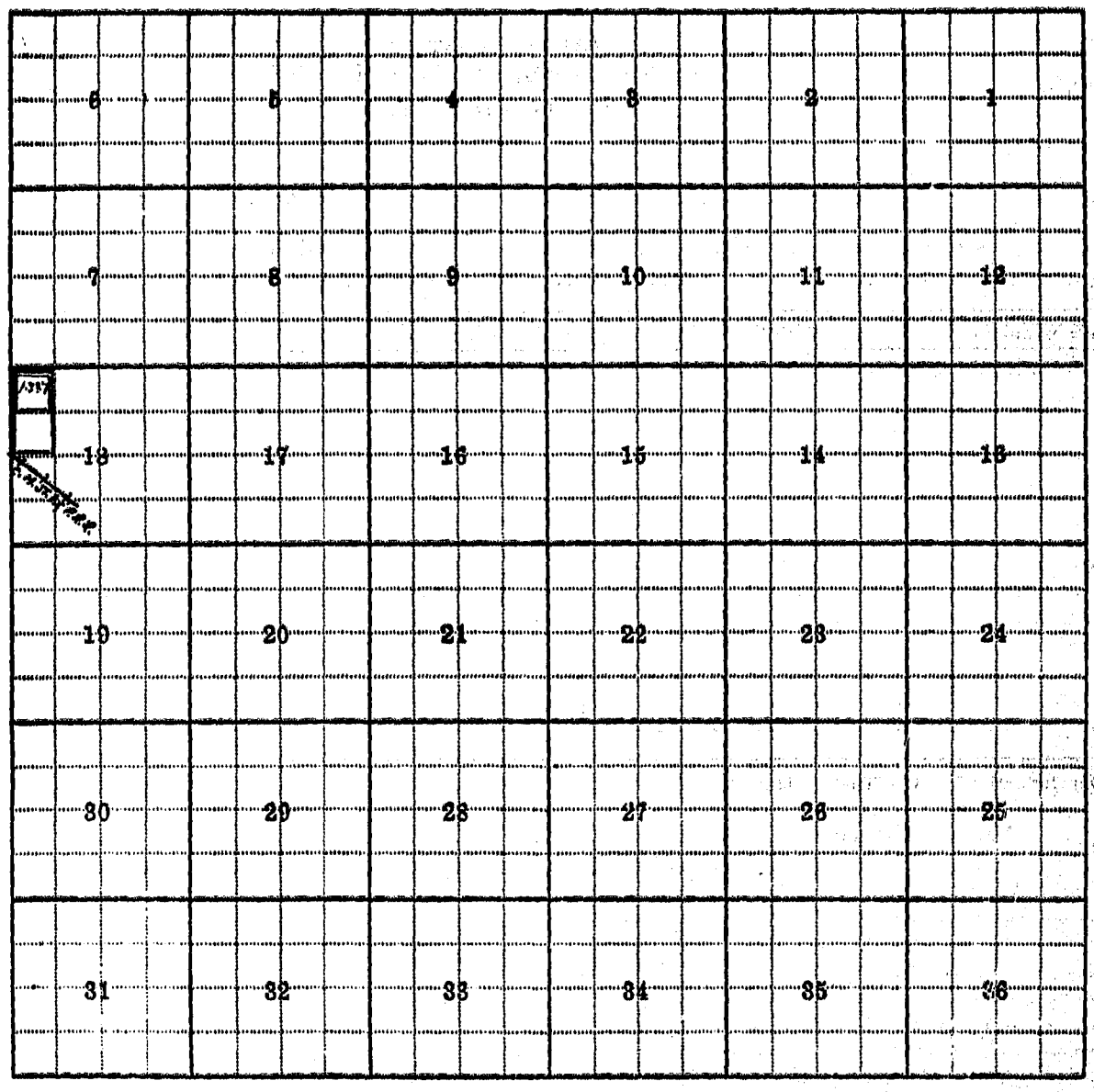


**Land Ownership**