F-1-A

County [illegible]

Farm Checked: Date [illegible]

By [illegible]

**STATE OF MONTANA**

**WATER CONSERVATION BOARD**

**Water Resources Survey**

T. [illegible] N. R. [illegible] Plat No. 15

Photo No. [illegible]-116

Legal Land Owner [illegible] Address [illegible]

Operator [illegible] Address [illegible]

Water is delivered by:— (1) Private System; 2. Ditch Company; 3. State Project; 4. Federal Project; 5. Irrigation District

| App. No. Decree No. | NAME OF APPROPRIATOR TO WHOM DECREED | NAME OF STREAM | Date App. Date Priority | Miner's Inches | In Use | NAME OF DITCH (Water Delivered By) | No. | R/F | Present Irr. Acres | Irrigable Acres |
|---|---|---|---|---|---|---|---|---|---|---|
| [illegible] | [illegible] | [illegible] | [illegible] | [illegible] | [illegible] | [illegible] | [illegible] | [illegible] | [illegible] | |
| [illegible] | [illegible] | [illegible] | [illegible] | [illegible] | [illegible] | [illegible] | [illegible] | [illegible] | [illegible] | |
| [illegible] | [illegible] | [illegible] | [illegible] | [illegible] | [illegible] | | | | | |
| [illegible] | [illegible] | [illegible] | [illegible] | [illegible] | [illegible] | | | | | |

**NOTE: R—Denotes Regular Irrigation. F—Flood Irrigation.**

Adequate Supply: Yes ..... No ..... Explain .....

Remarks .....

[illegible]

River Basin [illegible]

| Also in: Plat No. | Twp. | Rge | Plat No. | Twp. | Rge | Plat No. | Twp. | Rge |
|---|---|---|---|---|---|---|---|---|
| Plat No. | Twp. | Rge | Plat No. | Twp. | Rge | Plat No. | Twp. | Rge |

Information From:

[illegible]

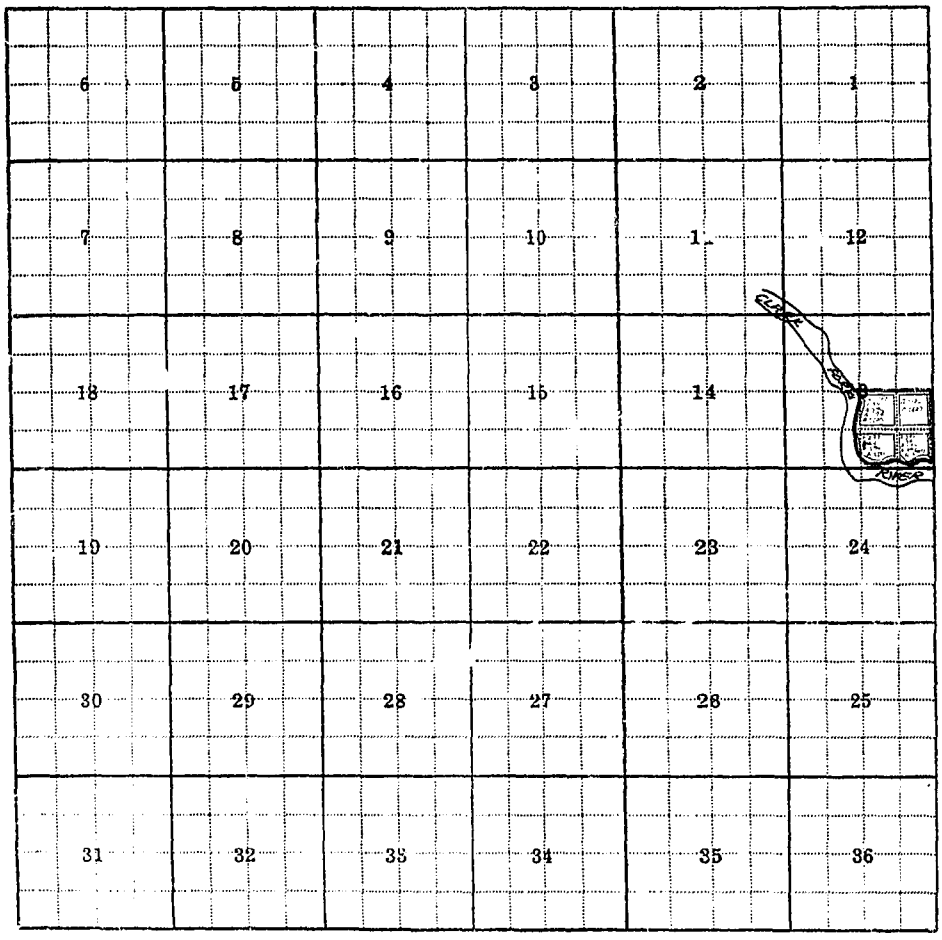


Land Ownership .....

F-1-A

County Mineral

Farm Checked: Date [illegible]

By Bob Flood

**STATE OF MONTANA**

**WATER CONSERVATION BOARD**

**Water Resources Survey**

T. 16N R. 24W Plat No. 15

Photo No. 160-127

Legal Land Owner [illegible] Address

Operator [illegible] Address Superior, Montana

Water is delivered by:— (1.) Private System; 2. Ditch Company; 3. State Project; 4. Federal Project; 5. Irrigation District

| App. No. Decree No. | NAME OF APPROPRIATOR TO WHOM DECREED | NAME OF STREAM | Date App. Date Priority | Miner's Inches | In Use | NAME OF DITCH (Water Delivered By) | No. | R/F | Present Irr. Acres | Irrigable Acres |
|---|---|---|---|---|---|---|---|---|---|---|
| * [illegible] | [illegible] | [illegible] | [illegible] | [illegible] | [illegible] | [illegible] | 1 | R | [illegible] | |
| [illegible] | [illegible] | [illegible] | 7-11-[illegible] | [illegible] | [illegible] | | | | | |
| [illegible] | [illegible] | [illegible] | [illegible] | [illegible] | [illegible] | | | | | |
| [illegible] | [illegible] | [illegible] | 3-5-14 | [illegible] | [illegible] | | | | | |

NOTE: R—Denotes Regular Irrigation. F—Flood Irrigation.

Adequate Supply: Yes ..... No ..... Explain .....

Remarks. [illegible]

River Basin Columbia

| Also in: Plat No. | Twp. | Rge. | Plat No. | Twp. | Rge. | Plat No. | Twp. | Rge. |
|---|---|---|---|---|---|---|---|---|
| Plat No. | Twp. | Rge. | Plat No. | Twp. | Rge. | Plat No. | Twp. | Rge. |

Information From:

[illegible]




Land Ownership .....

F-1-A

County [illegible]

Farm Checked: Date [illegible]

By [illegible]

**STATE OF MONTANA**

**WATER CONSERVATION BOARD**

**Water Resources Survey**

T. [illegible] R. [illegible] Plat No. 15

Photo No. [illegible]

Legal Land Owner [illegible] Address [illegible]

Operator [illegible] Address [illegible]

Water is delivered by:— 1. Private System; 2. Ditch Company; 3. State Project; 4. Federal Project; 5. Irrigation District

| App. No. Decree No. | NAME OF APPROPRIATOR TO WHOM DECREED | NAME OF STREAM | Date App. Date Priority | Miner's Inches | In Use | NAME OF DITCH (Water Delivered By) | No. | R/F | Present Irr. Acres | Irrigable Acres |
|---|---|---|---|---|---|---|---|---|---|---|
| [illegible] | [illegible] | [illegible] | [illegible] | [illegible] | [illegible] | | | | | |
| [illegible] | [illegible] | [illegible] | [illegible] | [illegible] | [illegible] | | | | | |
| [illegible] | [illegible] | [illegible] | [illegible] | [illegible] | [illegible] | | | | | |
| + [illegible] | [illegible] | [illegible] | [illegible] | [illegible] | [illegible] | [illegible] | 1 | R | 6 | |
| [illegible] | [illegible] | [illegible] | [illegible] | [illegible] | [illegible] | | | | | |

**NOTE: R—Denotes Regular Irrigation. F—Flood Irrigation.**

Adequate Supply: Yes ..... No ..... Explain .....

Remarks [illegible]

River Basin [illegible]

| Also in: Plat No. | Twp. | Rge. | Plat No. | Twp. | Rge. | Plat No. | Twp. | Rge. |
|---|---|---|---|---|---|---|---|---|
| Plat No. | Twp. | Rge. | Plat No. | Twp. | Rge. | Plat No. | Twp. | Rge. |

Information From:

Charles Brockway (Father)

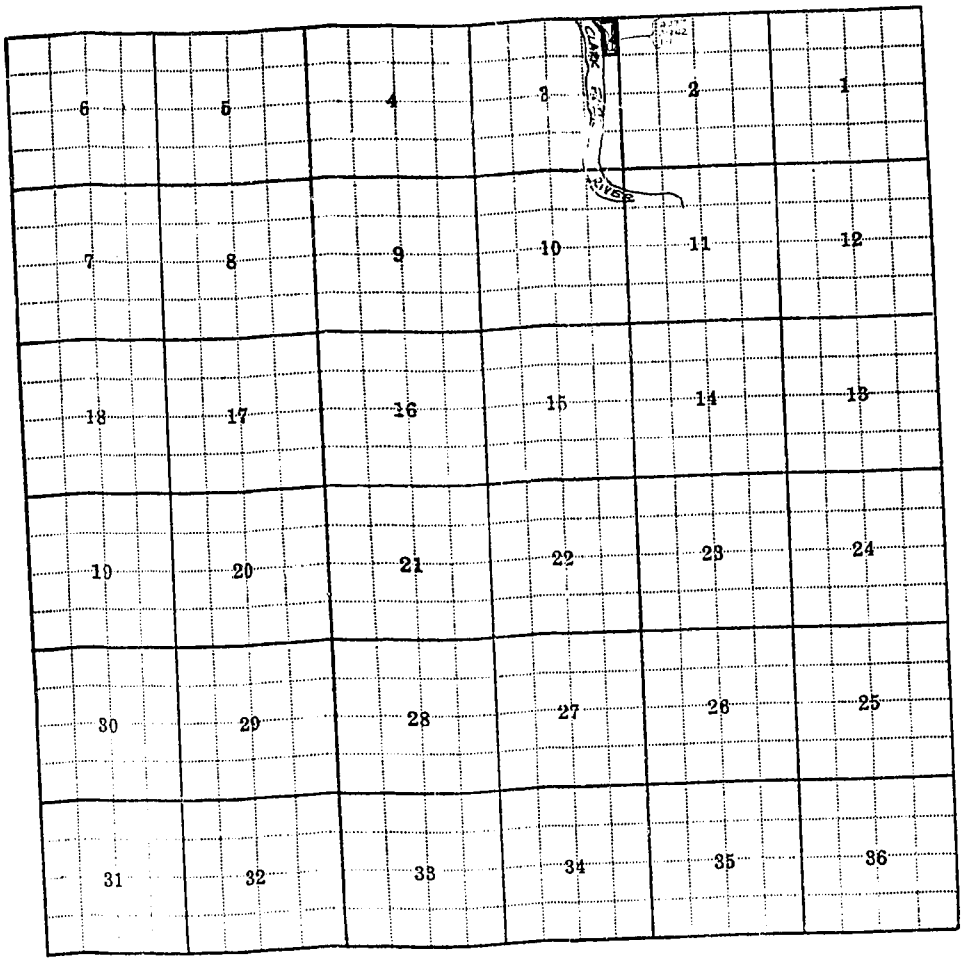


Land Ownership .....

F-1-A

County [illegible]

Farm Checked Date [illegible]

By [illegible]

Legible Land Owner [illegible]

Operator [illegible]

T. [illegible] R. [illegible] Plat No. 15

Photo No. [illegible]

**STATE OF MONTANA**

# WATER CONSERVATION BOARD

**Water Resources Survey**

Address [illegible]

Address [illegible]

Water is delivered by:— (1.) Private System; 2. Ditch Company; 3. State Project; 4. Federal Project; 5. Irrigation District

| App. No. Decree No. | NAME OF APPROPRIATOR TO WHOM DECREED | NAME OF STREAM | Date App. Date Priority | Miner's Inches | In Use | NAME OF DITCH (Water Delivered By) | No. | R/F | Present Irr. Acres | Irrigable Acres |
|---|---|---|---|---|---|---|---|---|---|---|
| [illegible] | [illegible] | [illegible] | [illegible] | [illegible] | [illegible] | [illegible] | 1 | R | 39 | |
| * [illegible] | [illegible] | [illegible] | [illegible] | 10 | [illegible] | | | | | |
| [illegible] | [illegible] | [illegible] | [illegible] | [illegible] | [illegible] | | | | | |
| [illegible] | [illegible] | [illegible] | [illegible] | [illegible] | [illegible] | [illegible] | 1 | R | | |
| ** [illegible] | [illegible] | [illegible] | [illegible] | [illegible] | [illegible] | | | | | |
| [illegible] | [illegible] | [illegible] | [illegible] | [illegible] | [illegible] | | | | | |
| [illegible] | [illegible] | [illegible] | [illegible] | [illegible] | [illegible] | | | | | |
| [illegible] | [illegible] | [illegible] | [illegible] | [illegible] | [illegible] | | | | | |
| [illegible] | [illegible] | [illegible] | [illegible] | [illegible] | [illegible] | | | | | |
| [illegible] | [illegible] | [illegible] | [illegible] | [illegible] | [illegible] | | | | | |
| [illegible] | [illegible] | [illegible] | [illegible] | [illegible] | [illegible] | | | | | |

**NOTE: R—Denotes Regular Irrigation. F—Flood Irrigation.**

Adequate Supply: Yes ..... No ..... Explain .....

Remarks [illegible]

River Basin [illegible]

Information From: [illegible]

| Also in: Plat No. | Twp. | Rge | Plat No. | Twp. | Rge | Plat No. | Twp. | Rge |
|---|---|---|---|---|---|---|---|---|
| Plat No. | Twp. | Rge | Plat No. | Twp. | Rge | Plat No. | Twp. | Rge |

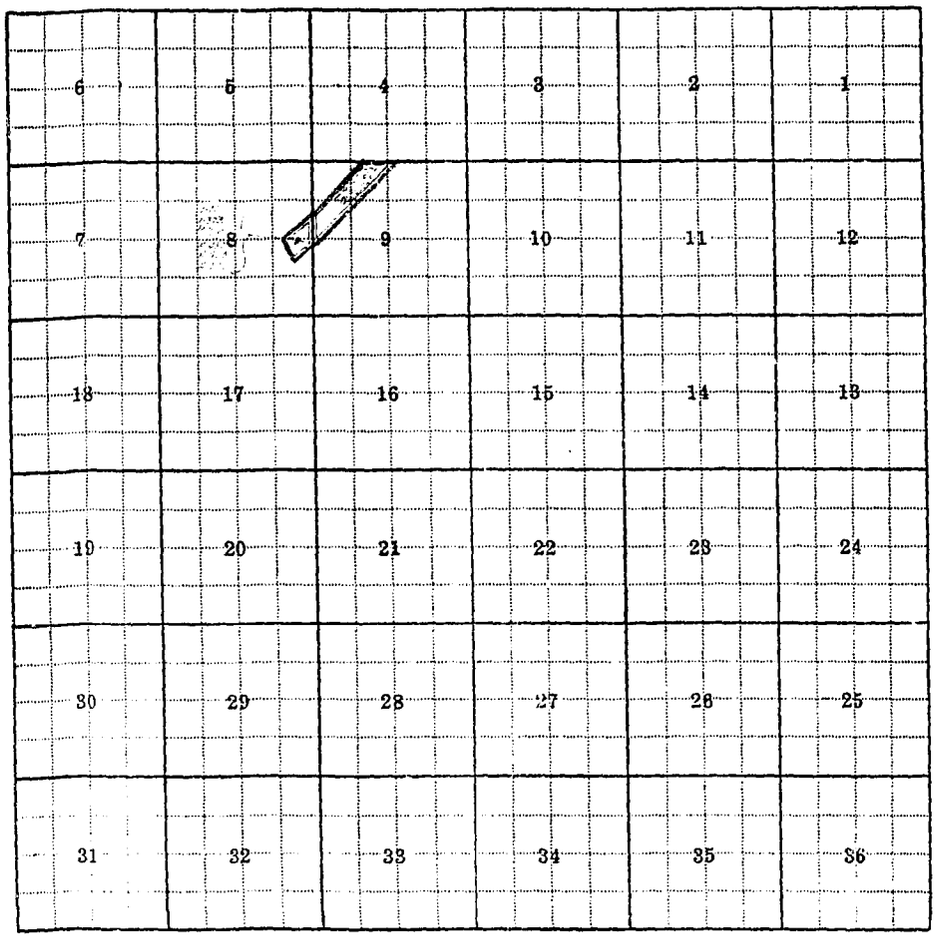


Land Ownership .....

.....

.....

F-1-A

County [illegible]

Farm Checked Date [illegible]

By [illegible]

**STATE OF MONTANA**

**WATER CONSERVATION BOARD**

**Water Resources Survey**

T. [illegible] R. [illegible] Plat No. [illegible]

Photo No. [illegible]

Legal Land Owner [illegible] Address [illegible]

Operator [illegible] Address [illegible]

Water is delivered by:— 1. Private System; 2. Ditch Company; 3. State Project; 4. Federal Project; 5. Irrigation District

| App. No. Decree No. | NAME OF APPROPRIATOR TO WHOM DECREED | NAME OF STREAM | Date App. Date Priority | Miner's Inches | In Use | NAME OF DITCH (Water Delivered By) | No. | R/F | Present Irr. Acres | Irrigable Acres |
|---|---|---|---|---|---|---|---|---|---|---|
| [illegible] | [illegible] | [illegible] | [illegible] | [illegible] | [illegible] | | | | | |
| [illegible] | [illegible] | [illegible] | [illegible] | [illegible] | [illegible] | | | | | |
| [illegible] | [illegible] | [illegible] | [illegible] | [illegible] | [illegible] | | | | | |
| [illegible] | [illegible] | [illegible] | [illegible] | [illegible] | [illegible] | [illegible] | [illegible] | [illegible] | [illegible] | |

NOTE: R—Denotes Regular Irrigation. F—Flood Irrigation.

Adequate Supply: Yes ..... No ..... Explain .....

Remarks [illegible]

River Basin [illegible]

| Also in: Plat No. | Twp. | Rge. | Plat No. | Twp. | Rge. | Plat No. | Twp. | Rge. |
|---|---|---|---|---|---|---|---|---|
| Plat No. | Twp. | Rge. | Plat No. | Twp. | Rge. | Plat No. | Twp. | Rge. |

Information From:

[illegible]

| | | | | | |
|---|---|---|---|---|---|
| 6 | 5 | 4 | 3 | 2 | 1 |
| 7 | 8 | 9 | 10 | 11 | 12 |
| 18 | 17 | 16 | 15 | 14 | 13 |
| 19 | 20 | 21 | 22 | 23 | 24 |
| 30 | 29 | 28 | 27 | 26 | 25 |
| 31 | 32 | 33 | 34 | 35 | 36 |

Land Ownership

F-1-A

County [illegible]

Farm Checked: Date [illegible]

By [illegible]

**STATE OF MONTANA**

**WATER CONSERVATION BOARD**

**Water Resources Survey**

T. [illegible] R. [illegible] Plat No. [illegible]

Photo No. [illegible]

Legal Land Owner [illegible] Address [illegible]

Operator [illegible] Address [illegible]

Water is delivered by:— 1. Private System; 2. Ditch Company; 3. State Project; 4. Federal Project; 5. Irrigation District

| App. No. Decree No. | NAME OF APPROPRIATOR TO WHOM DECREED | NAME OF STREAM | Date App. Date Priority | Miner's Inches | In Use | NAME OF DITCH (Water Delivered By) | No. | R/F | Present Irr. Acres | Irrigable Acres |
|---|---|---|---|---|---|---|---|---|---|---|
| [illegible] | [illegible] | [illegible] | [illegible] | [illegible] | [illegible] | | | | | |
| [illegible] | [illegible] | [illegible] | [illegible] | [illegible] | [illegible] | | | | | |
| [illegible] | [illegible] | [illegible] | [illegible] | [illegible] | [illegible] | | | | | |
| [illegible] | [illegible] | [illegible] | [illegible] | [illegible] | [illegible] | | | | | [illegible] |
| [illegible] | [illegible] | [illegible] | [illegible] | [illegible] | [illegible] | | | | | |
| [illegible] | [illegible] | [illegible] | [illegible] | [illegible] | [illegible] | | | | | |

**NOTE: R—Denotes Regular Irrigation. F—Flood Irrigation.**

Adequate Supply: Yes ..... No ..... Explain .....

Remarks .....

[illegible]

River Basin [illegible]

| Also in: Plat No. | Twp. | Rge. | Plat No. | Twp. | Rge. | Plat No. | Twp. | Rge. |
|---|---|---|---|---|---|---|---|---|
| Plat No. | Twp. | Rge. | Plat No. | Twp. | Rge. | Plat No. | Twp. | Rge. |

Information From:

[illegible]

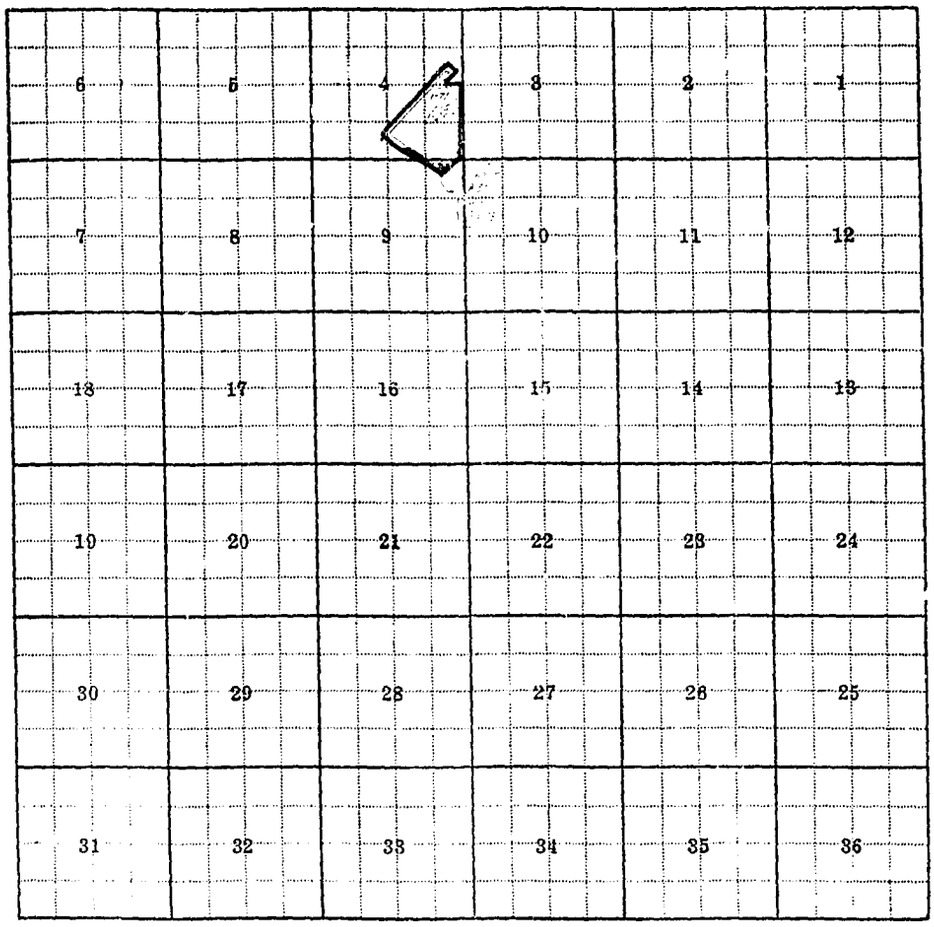


Land Ownership .....

F-1-A

County [illegible]

Farm Checked: Date [illegible]

By [illegible]

**STATE OF MONTANA**

**WATER CONSERVATION BOARD**

**Water Resources Survey**

T. [illegible] R. [illegible] Plat No. [illegible]

Photo No. [illegible]

Legal Land Owner [illegible] Address [illegible]

Operator [illegible] Address [illegible]

Water is delivered by:— 1. Private System; 2. Ditch Company; 3. State Project; 4. Federal Project; 5. Irrigation District

| App. No. Decree No. | NAME OF APPROPRIATOR TO WHOM DECREED | NAME OF STREAM | Date App. Date Priority | Miner's Inches | In Use | NAME OF DITCH (Water Delivered By) | No. | R/F | Present Irr. Acres | Irrigable Acres |
|---|---|---|---|---|---|---|---|---|---|---|
| [illegible] | [illegible] | [illegible] | [illegible] | [illegible] | [illegible] | | | | | |
| [illegible] | [illegible] | [illegible] | [illegible] | [illegible] | [illegible] | | | | | |
| [illegible] | [illegible] | [illegible] | [illegible] | [illegible] | [illegible] | | | | | |
| [illegible] | [illegible] | [illegible] | [illegible] | [illegible] | [illegible] | | | | | |
| [illegible] | [illegible] | [illegible] | [illegible] | [illegible] | [illegible] | | | | | |
| [illegible] | [illegible] | [illegible] | [illegible] 91 | [illegible] | [illegible] | | | | | |

**NOTE: R—Denotes Regular Irrigation. F—Flood Irrigation.**

Adequate Supply: Yes ..... No ..... Explain .....

Remarks .....

[illegible]

River Basin [illegible]

| Also in: Plat No. | Twp. | Rge. | Plat No. | Twp. | Rge. | Plat No. | Twp. | Rge. |
|---|---|---|---|---|---|---|---|---|
| Plat No. | Twp. | Rge. | Plat No. | Twp. | Rge. | Plat No. | Twp. | Rge. |

Information From: ✓

[illegible]

| | | | | | |
|---|---|---|---|---|---|
| 6 | 5 | 4 | 3 | 2 | 1 |
| 7 | 8 | 9 | 10 | 11 | 12 |
| 18 | 17 | 16 | 15 | 14 | 13 |
| 19 | 20 | 21 | 22 | 23 | 24 |
| 30 | 29 | 28 | 27 | 26 | 25 |
| 31 | 32 | 33 | 34 | 35 | 36 |

Land Ownership

F-1-A

County Mineral

Farm Checked: Date 10-24-68

By Bob Flood

Legal Land Owner U.S.F.S. Address

Operator U.S. Forest Service Address Missoula, Montana

STATE OF MONTANA
WATER CONSERVATION BOARD
Water Resources Survey

T. 16N R. 26W Plat No. 15

Photo No. 100-122, 100-125, 100-123, 100-111 & USDA Forest Inventory

Water is delivered by:— 1. Private System; 2. Ditch Company; 3. State Project; 4. Federal Project; 5. Irrigation District

| App. No. Decree No. | NAME OF APPROPRIATOR TO WHOM DECREED | NAME OF STREAM | Date App. Date Priority | Miner's Inches | In Use | NAME OF DITCH (Water Delivered By) | No. | R/F | Present Irr. Acres | Irrigable Acres |
|---|---|---|---|---|---|---|---|---|---|---|
| [illegible] | [illegible] | [illegible] | [illegible] | [illegible] | [illegible] | | | | | |
| [illegible] | [illegible] | [illegible] | [illegible] | [illegible] | [illegible] | | | | | |
| [illegible] | [illegible] | [illegible] | [illegible] | [illegible] | [illegible] | | | | | |
| [illegible] | [illegible] | [illegible] | [illegible] | [illegible] | [illegible] | | | | | |
| [illegible] | [illegible] | [illegible] | [illegible] | [illegible] | [illegible] | | | | | |
| [illegible] | [illegible] | [illegible] | [illegible] | [illegible] | [illegible] | | | | | |
| [illegible] | [illegible] | [illegible] | [illegible] | [illegible] | [illegible] | | | | | |
| [illegible] | [illegible] | [illegible] | [illegible] | [illegible] | [illegible] | | | | | |
| [illegible] | [illegible] | [illegible] | [illegible] | [illegible] | [illegible] | | | | | |
| [illegible] | [illegible] | [illegible] | [illegible] | [illegible] | [illegible] | | | | | |
| [illegible] | [illegible] | [illegible] | [illegible] | [illegible] | [illegible] | | | | | |
| [illegible] | [illegible] | [illegible] | [illegible] | [illegible] | [illegible] | | | | | |
| [illegible] | [illegible] | [illegible] | [illegible] | [illegible] | [illegible] | | | | | |
| [illegible] | [illegible] | [illegible] | [illegible] | [illegible] | [illegible] | | | | | |
| [illegible] | [illegible] | [illegible] | [illegible] | [illegible] | [illegible] | | | | | |
| [illegible] | [illegible] | [illegible] | [illegible] | [illegible] | [illegible] | | | | | |

NOTE: R—Denotes Regular Irrigation. F—Flood Irrigation.

Adequate Supply: Yes ..... No ..... Explain .....

Remarks .....

River Basin .....

Also in: Plat No. ..... Twp. ..... Rge. ..... Plat No. ..... Twp. ..... Rge. ..... Plat No. ..... Twp. ..... Rge. .....
Plat No. ..... Twp. ..... Rge. ..... Plat No. ..... Twp. ..... Rge. ..... Plat No. ..... Twp. ..... Rge. .....

Information From: [illegible]

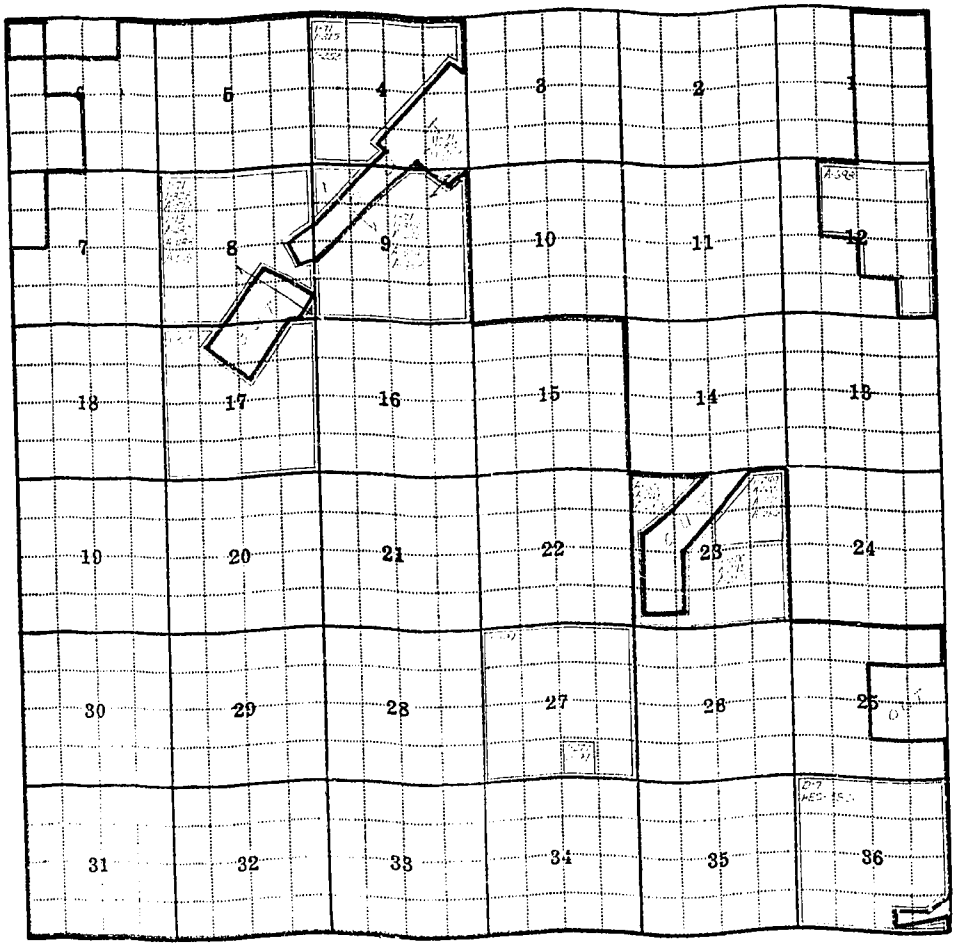


Land Ownership .....

.....

.....

F-1-A

County Mineral

Farm Checked: Date 10-21-65

By [illegible]

Legal Land Owner [illegible]

Operator [illegible]

STATE OF MONTANA
WATER CONSERVATION BOARD
Water Resources Survey

T. 16N R. 26W Plat No. 15

Photo No. 1DD-125, 1DD-125, 1DD-123, 1DD-118, 35000 Forest Inventory

Address

Address Missoula Montana

Water is delivered by:— 1. Private System; 2. Ditch Company; 3. State Project; 4. Federal Project; 5. Irrigation District

| App. No. Decree No. | NAME OF APPROPRIATOR TO WHOM DECREED | NAME OF STREAM | Date App. Date Priority | Miner's Inches | In Use | NAME OF DITCH (Water Delivered By) | No. | R/F | Present Irr. Acres | Irrigable Acres |
|---|---|---|---|---|---|---|---|---|---|---|
| [illegible] | [illegible] | [illegible] | [illegible] | [illegible] | [illegible] | | | | | |
| [illegible] | [illegible] | [illegible] | [illegible] | [illegible] | [illegible] | | | | | |
| [illegible] | [illegible] | [illegible] | [illegible] | [illegible] | [illegible] | | | | | |
| [illegible] | [illegible] | [illegible] | [illegible] | [illegible] | [illegible] | | | | | |
| [illegible] | [illegible] | [illegible] | [illegible] | [illegible] | [illegible] | | | | | |
| [illegible] | [illegible] | | | | | | | | | |

NOTE: R—Denotes Regular Irrigation. F—Flood Irrigation.

Adequate Supply: Yes..... No..... Explain.....

Remarks

[illegible]

River Basin Columbia

Information From: [illegible]

Also in: Plat No..... Twp..... Rge..... Plat No..... Twp..... Rge..... Plat No..... Twp..... Rge.....
Plat No..... Twp..... Rge..... Plat No..... Twp..... Rge..... Plat No..... Twp..... Rge.....

F-1-A

**STATE OF MONTANA**
**WATER CONSERVATION BOARD**
**Water Resources Survey**

T. [illegible] R. [illegible] Plat No. [illegible]

County [illegible]

Photo No. [illegible]

Farm Checked: Date [illegible]

By [illegible]

Address [illegible]

Legal Land Owner [illegible]

Address [illegible]

Operator [illegible]

Water is delivered by:— 1. Private System; 2. Ditch Company; 3. State Project; 4. Federal Project; 5. Irrigation District

| App. No. Decree No. | NAME OF APPROPRIATOR TO WHOM DECREED | NAME OF STREAM | Date App. Date Priority | Miner's Inches | In Use | NAME OF DITCH (Water Delivered By) | No. | R/F | Present Irr. Acres | Irrigable Acres |
|---|---|---|---|---|---|---|---|---|---|---|
| [illegible] | [illegible] | [illegible] | [illegible] | [illegible] | [illegible] | | | | | |
| [illegible] | [illegible] | [illegible] | [illegible] | [illegible] | [illegible] | | | | | |
| [illegible] | [illegible] | [illegible] | [illegible] | [illegible] | [illegible] | | | | | |
| [illegible] | [illegible] | [illegible] | [illegible] | [illegible] | [illegible] | | | | | |
| [illegible] | [illegible] | [illegible] | [illegible] | [illegible] | [illegible] | | | | | |
| [illegible] | [illegible] | [illegible] | [illegible] | [illegible] | [illegible] | | | | | |
| [illegible] | [illegible] | [illegible] | [illegible] | [illegible] | [illegible] | | | | | |
| [illegible] | [illegible] | [illegible] | [illegible] | [illegible] | [illegible] | | | | | |

**NOTE: R—Denotes Regular Irrigation. F—Flood Irrigation.**

Adequate Supply: Yes ..... No ..... Explain .....

Remarks [illegible]

River Basin [illegible]

Information From: [illegible]

Also in: Plat No. ..... Twp. ..... Rge. ..... Plat No. ..... Twp. ..... Rge. ..... Plat No. ..... Twp. ..... Rge. .....
Plat No. ..... Twp. ..... Rge. ..... Plat No. ..... Twp. ..... Rge. ..... Plat No. ..... Twp. ..... Rge. .....

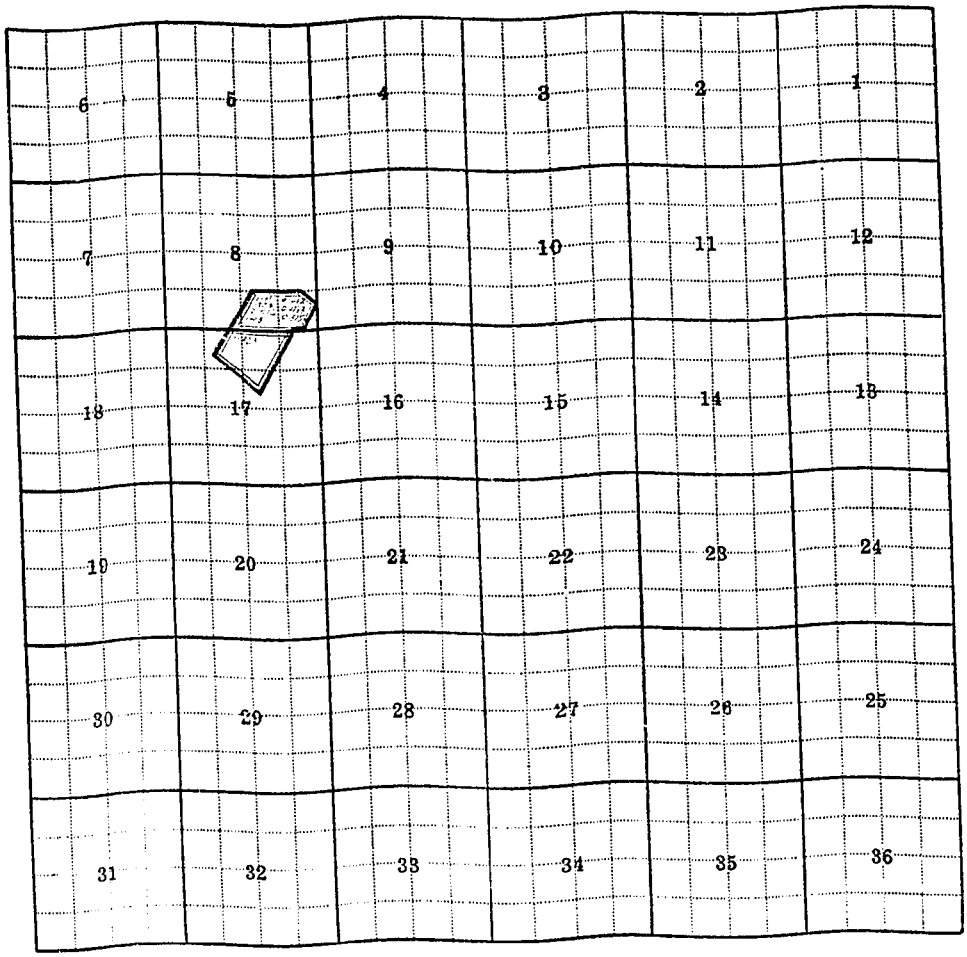


Land Ownership .....

F-1-A

County [illegible]

Farm Checked: Date [illegible]

By [illegible]

Legal Land Owner [illegible] Address [illegible]

Operator [illegible] Address

T [illegible] R [illegible] Plat No. [illegible]

Photo No. [illegible]

**STATE OF MONTANA**

**WATER CONSERVATION BOARD**

**Water Resources Survey**

Water is delivered by:— 1. Private System; 2. Ditch Company; 3. State Project; 4. Federal Project; 5. Irrigation District

| App. No. Decree No. | NAME OF APPROPRIATOR TO WHOM DECREED | NAME OF STREAM | Date App. Date Priority | Miner's Inches | In Use | NAME OF DITCH (Water Delivered By) | No. | R/F | Present Irr. Acres | Irrigable Acres |
|---|---|---|---|---|---|---|---|---|---|---|
| [illegible] | [illegible] | [illegible] | [illegible] | [illegible] | [illegible] | | | | | |
| [illegible] | [illegible] | [illegible] | [illegible] | [illegible] | [illegible] | | | | | |
| [illegible] | [illegible] | [illegible] | [illegible] | [illegible] | [illegible] | | | | | |
| [illegible] | [illegible] | [illegible] | [illegible] | [illegible] | [illegible] | | | | | |
| [illegible] | [illegible] | [illegible] | [illegible] | [illegible] | [illegible] | | | | | |
| [illegible] | [illegible] | [illegible] | [illegible] | [illegible] | [illegible] | | | | | |
| [illegible] | [illegible] | [illegible] | [illegible] | [illegible] | [illegible] | | | | | |

**NOTE: R—Denotes Regular Irrigation. F—Flood Irrigation.**

Adequate Supply: Yes..... No..... Explain .....

Remarks [illegible]

River Basin Columbia

Also in: Plat No..... Twp..... Rge..... | Plat No..... Twp..... Rge..... | Plat No..... Twp..... Rge.....

Plat No..... Twp..... Rge..... | Plat No..... Twp..... Rge..... | Plat No..... Twp..... Rge.....

Information From: ✓

Ed Trahern

| | | | | | |
|---|---|---|---|---|---|
| 6 | 5 | 4 | 3 | 2 | 1 |
| 7 | 8 | 9 | 10 | 11 | 12 |
| 18 | 17 | 16 | 15 | 14 | 13 |
| 19 | 20 | 21 | 22 | 23 | 24 |
| 30 | 29 | 28 | 27 | 26 | 25 |
| 31 | 32 | 33 | 34 | 35 | 36 |

Land Ownership .....

F-1-A

County [illegible]

Farm Checked: Date [illegible]

By [illegible]

Legal Land Owner [illegible] Address [illegible] Montana

Operator [illegible] Address [illegible]

**STATE OF MONTANA**
**WATER CONSERVATION BOARD**
**Water Resources Survey**

T. [illegible] R. [illegible] Plat No. 15

Photo No. [illegible]

Water is delivered by:— 1. Private System; 2. Ditch Company; 3. State Project; 4. Federal Project; 5. Irrigation District

| App. No. Decree No. | NAME OF APPROPRIATOR TO WHOM DECREED | NAME OF STREAM | Date App. Date Priority | Miner's Inches | In Use | NAME OF DITCH (Water Delivered By) | No. | R/F | Present Irr. Acres | Irrigable Acres |
|---|---|---|---|---|---|---|---|---|---|---|
| [illegible] | [illegible] | [illegible] | [illegible] | [illegible] | [illegible] | | | | | |
| [illegible] | [illegible] | [illegible] | [illegible] | [illegible] | [illegible] | | | | | |
| [illegible] | [illegible] | [illegible] | [illegible] | [illegible] | [illegible] | | | | | |

**NOTE: R—Denotes Regular Irrigation. F—Flood Irrigation.**

Adequate Supply: Yes..... No..... Explain.....

Remarks [illegible]

River Basin Columbia

Also in: Plat No. ..... Twp. ..... Rge. ..... Plat No. ..... Twp. ..... Rge. ..... Plat No. ..... Twp. ..... Rge. .....
Plat No. ..... Twp. ..... Rge. ..... Plat No. ..... Twp. ..... Rge. ..... Plat No. ..... Twp. ..... Rge. .....

Information From: Richard McCoy

| | | | | | |
|---|---|---|---|---|---|
| 6 | 5 | 4 | 3 | 2 | 1 |
| 7 | 8 | 9 | 10 | 11 | 12 |
| 18 | 17 | 16 | 15 | 14 | 13 |
| 19 | 20 | 21 | 22 | 23 | 24 |
| 30 | 29 | 28 | 27 | 26 | 25 |
| 31 | 32 | 33 | 34 | 35 | 36 |

Land Ownership .....

F-1-A

County [illegible]

Farm Checked: Date [illegible]

By [illegible]

Legal Land Owner [illegible]

Operator [illegible]

**STATE OF MONTANA**

**WATER CONSERVATION BOARD**

**Water Resources Survey**

T. [illegible] R. [illegible] Plat No. 15

Photo No. [illegible]

Address [illegible]

Address [illegible]

Water is delivered by:— 1. Private System; 2. Ditch Company; 3. State Project; 4. Federal Project; 5. Irrigation District

| App. No. Decree No. | NAME OF APPROPRIATOR TO WHOM DECREED | NAME OF STREAM | Date App. Date Priority | Miner's Inches | In Use | NAME OF DITCH (Water Delivered By) | No. | R/F | Present Irr. Acres | Irrigable Acres |
|---|---|---|---|---|---|---|---|---|---|---|
| [illegible] | [illegible] | [illegible] | [illegible] | [illegible] | [illegible] | | | | | |
| [illegible] | [illegible] | [illegible] | [illegible] | [illegible] | [illegible] | | | | | |
| [illegible] | [illegible] | [illegible] | [illegible] | [illegible] | [illegible] | | | | | |

**NOTE: R—Denotes Regular Irrigation. F—Flood Irrigation.**

Adequate Supply: Yes ..... No ..... Explain .....

Remarks [illegible]

River Basin [illegible]

| Also in: Plat No. | Twp. | Rge. | Plat No. | Twp. | Rge. | Plat No. | Twp. | Rge. |
|---|---|---|---|---|---|---|---|---|
| Plat No. | Twp. | Rge. | Plat No. | Twp. | Rge. | Plat No. | Twp. | Rge. |

Information From: [illegible]

| | | | | | |
|---|---|---|---|---|---|
| 6 | 5 | 4 | 3 | 2 | 1 |
| 7 | 8 | 9 | 10 | 11 | 12 |
| 18 | 17 | 16 | 15 | 14 | 13 |
| 19 | 20 | 21 | 22 | 23 | 24 |
| 30 | 29 | 28 | 27 | 26 | 25 |
| 31 | 32 | 33 | 34 | 35 | 36 |

Land Ownership

F-1-A

County [illegible]

Farm Checked: Date [illegible]

By Bob Wood

**STATE OF MONTANA**
**WATER CONSERVATION BOARD**
**Water Resources Survey**

T. 16S R. 20W Plat No. 15

Photo No. [illegible]

Legal Land Owner [illegible] Address Superior, Montana

Operator [illegible] Address [illegible]

Water is delivered by:— 1. Private System; 2. Ditch Company; 3. State Project; 4. Federal Project; 5. Irrigation District

| App. No. Decree No. | NAME OF APPROPRIATOR TO WHOM DECREED | NAME OF STREAM | Date App. Date Priority | Miner's Inches | In Use | NAME OF DITCH (Water Delivered By) | No. | R/F | Present Irr. Acres | Irrigable Acres |
|---|---|---|---|---|---|---|---|---|---|---|
| [illegible] | [illegible] | [illegible] | [illegible] | [illegible] | [illegible] | | | | | |
| [illegible] | [illegible] | [illegible] | [illegible] | [illegible] | [illegible] | | | | | |
| [illegible] | [illegible] | [illegible] | [illegible] | [illegible] | [illegible] | | | | | |
| [illegible] | [illegible] | [illegible] | [illegible] | [illegible] | [illegible] | | | | | |
| [illegible] | [illegible] | [illegible] | [illegible] | [illegible] | [illegible] | | | | | |
| [illegible] | [illegible] | [illegible] | [illegible] | [illegible] | [illegible] | | | | | |
| [illegible] | [illegible] | [illegible] | [illegible] | [illegible] | [illegible] | | | | | |

**NOTE: R—Denotes Regular Irrigation. F—Flood Irrigation.**

Adequate Supply: Yes..... No..... Explain.....

Remarks.....

[illegible] River Basin Columbia

Also in: Plat No. ..... Twp. ..... Rge. ..... Plat No. ..... Twp. ..... Rge. ..... Plat No. ..... Twp. ..... Rge. .....
Plat No. ..... Twp. ..... Rge. ..... Plat No. ..... Twp. ..... Rge. ..... Plat No. ..... Twp. ..... Rge. .....

Information From: [illegible]

| | | | | | |
|---|---|---|---|---|---|
| 6 | 5 | 4 | 3 | 2 | 1 |
| 7 | 8 | 9 | 10 | 11 | 12 |
| 18 | 17 | 16 | 15 | 14 | 13 |
| 19 | 20 | 21 | 22 | 23 | 24 |
| 30 | 29 | 28 | 27 | 26 | 25 |
| 31 | 32 | 33 | 34 | 35 | 36 |

Land Ownership .....

F-1-A

County [illegible]

Farm Checked: Date [illegible]

By [illegible]

**STATE OF MONTANA**

**WATER CONSERVATION BOARD**

**Water Resources Survey**

T. 16N R. 26W. Plat No. 15

Photo No. [illegible]

Legal Land Owner [illegible] Address [illegible]

Operator [illegible] Address [illegible]

Water is delivered by:— 1. Private System; 2. Ditch Company; 3. State Project; 4. Federal Project; 5. Irrigation District

| App. No. Decree No. | NAME OF APPROPRIATOR TO WHOM DECREED | NAME OF STREAM | Date App. Date Priority | Miner's Inches | In Use | NAME OF DITCH (Water Delivered By) | No. | R/F | Present Irr. Acres | Irrigable Acres |
|---|---|---|---|---|---|---|---|---|---|---|
| [illegible] | [illegible] | [illegible] | [illegible] | [illegible] | [illegible] | | | | | |
| [illegible] | [illegible] | [illegible] | [illegible] | [illegible] | [illegible] | | | | | |
| [illegible] | [illegible] | [illegible] | [illegible] | [illegible] | [illegible] | | | | | |
| [illegible] | [illegible] | [illegible] | [illegible] | [illegible] | [illegible] | | | | | |
| [illegible] | [illegible] | [illegible] | [illegible] | [illegible] | [illegible] | | | | | |
| [illegible] | [illegible] | [illegible] | [illegible] | [illegible] | [illegible] | | | | | |
| [illegible] | [illegible] | [illegible] | [illegible] | [illegible] | [illegible] | | | | | |
| [illegible] | [illegible] | [illegible] | [illegible] | [illegible] | [illegible] | | | | | |
| [illegible] | [illegible] | [illegible] | [illegible] | [illegible] | [illegible] | | | | | |
| [illegible] | [illegible] | [illegible] | [illegible] | [illegible] | [illegible] | | | | | |

**NOTE: R—Denotes Regular Irrigation. F—Flood Irrigation.**

Adequate Supply: Yes ..... No ..... Explain .....

Remarks .....

[illegible]

River Basin Columbia

| Also in: Plat No. | Twp. | Rge. | Plat No. | Twp. | Rge. | Plat No. | Twp. | Rge. |
|---|---|---|---|---|---|---|---|---|
| Plat No. | Twp. | Rge. | Plat No. | Twp. | Rge. | Plat No. | Twp. | Rge. |

Information From: [illegible]

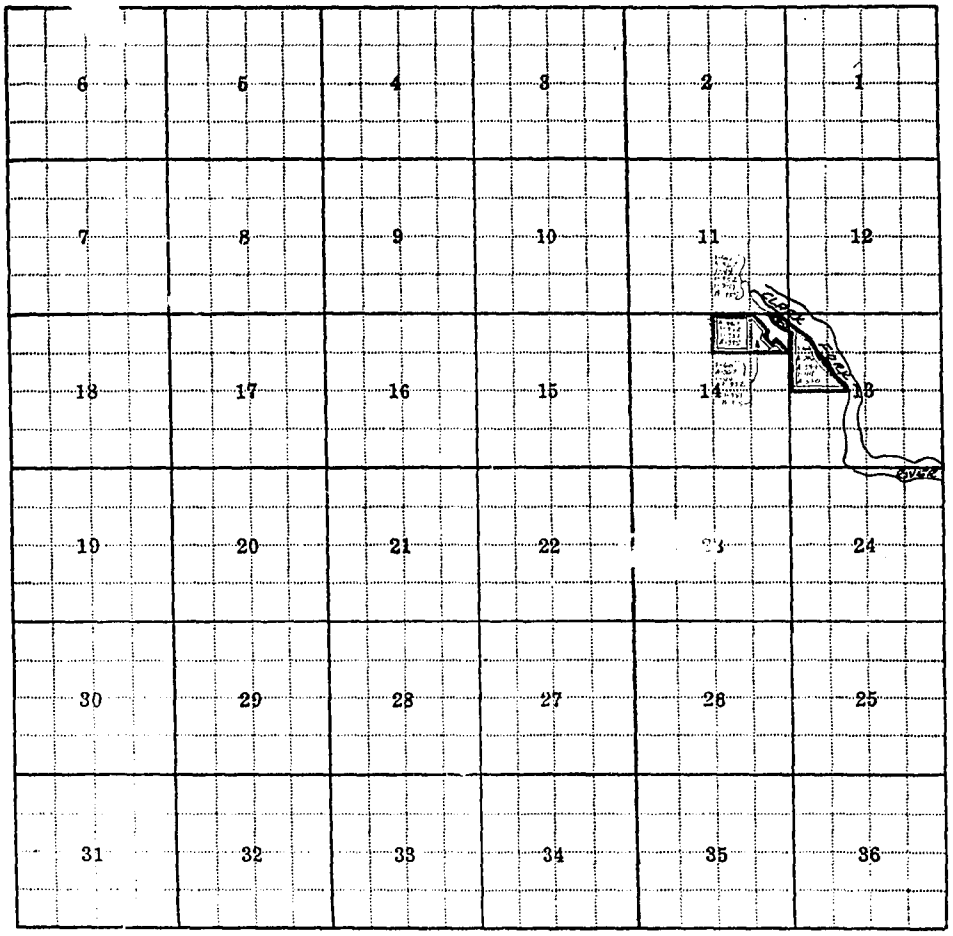


**Land Ownership** .....

.....

.....

F-1-A

County [illegible]

Farm Checked: Date [illegible]

By [illegible]

**STATE OF MONTANA**

**WATER CONSERVATION BOARD**

**Water Resources Survey**

T. 16N. R. 20W. Plat No. 15

Photo No. 100-117

Legal Land Owner [illegible] Address [illegible]

Operator [illegible] Address [illegible]

Water is delivered by:— 1. Private System; 2. Ditch Company; 3. State Project; 4. Federal Project; 5. Irrigation District

| App. No. Decree No. | NAME OF APPROPRIATOR TO WHOM DECREED | NAME OF STREAM | Date App. Date Priority | Miner's Inches | In Use | NAME OF DITCH (Water Delivered By) | No. | R/F | Present Irr. Acres | Irrigable Acres |
|---|---|---|---|---|---|---|---|---|---|---|
| [illegible] | [illegible] | [illegible] | [illegible] | [illegible] | [illegible] | | | | | |
| [illegible] | [illegible] | [illegible] | [illegible] | [illegible] | [illegible] | | | | | |
| [illegible] | [illegible] | [illegible] | [illegible] | [illegible] | [illegible] | | | | | |
| [illegible] | [illegible] | [illegible] | [illegible] | [illegible] | [illegible] | | | | | |
| [illegible] | [illegible] | [illegible] | [illegible] | [illegible] | [illegible] | | | | | |
| [illegible] | [illegible] | [illegible] | [illegible] | [illegible] | [illegible] | | | | | |

**NOTE: R—Denotes Regular Irrigation. F—Flood Irrigation.**

Adequate Supply: Yes ..... No ..... Explain .....

Remarks .....

River Basin Columbia

| Also in: Plat No. | Twp. | Rge. | Plat No. | Twp. | Rge. | Plat No. | Twp. | Rge. |
|---|---|---|---|---|---|---|---|---|
| Plat No. | Twp. | Rge. | Plat No. | Twp. | Rge. | Plat No. | Twp. | Rge. |

Information From: ✓

[illegible]

| | | | | | |
|---|---|---|---|---|---|
| 6 | 5 | 4 | 3 | 2 | 1 |
| 7 | 8 | 9 | 10 | 11 | 12 |
| 18 | 17 | 16 | 15 | 14 | 13 |
| 19 | 20 | 21 | 22 | 23 | 24 |
| 30 | 29 | 28 | 27 | 26 | 25 |
| 31 | 32 | 33 | 34 | 35 | 36 |

Land Ownership .....

F-1-A

County Mineral

Farm Checked: Date [illegible]

By [illegible]

**STATE OF MONTANA**

**WATER CONSERVATION BOARD**

**Water Resources Survey**

T. 16 N. R. 20 W. Plat No. 15

Photo No. 100-117

Legal Land Owner [illegible] Address [illegible]

Operator [illegible] Address [illegible]

Water is delivered by:— 1. Private System; 2. Ditch Company; 3. State Project; 4. Federal Project; 5. Irrigation District

| App. No. Decree No. | NAME OF APPROPRIATOR TO WHOM DECREED | NAME OF STREAM | Date App. Date Priority | Miner's Inches | In Use | NAME OF DITCH (Water Delivered By) | No. | R/F | Present Irr. Acres | Irrigable Acres |
|---|---|---|---|---|---|---|---|---|---|---|
| [illegible] | [illegible] | [illegible] | [illegible] | [illegible] | [illegible] | | | | | |
| [illegible] | [illegible] | [illegible] | [illegible] | [illegible] | [illegible] | | | | | |
| [illegible] | [illegible] | [illegible] | [illegible] | [illegible] | [illegible] | | | | | |
| [illegible] | [illegible] | [illegible] | [illegible] | [illegible] | [illegible] | | | | | |
| [illegible] | [illegible] | [illegible] | [illegible] | [illegible] | [illegible] | | | | | |
| [illegible] | [illegible] | [illegible] | [illegible] | [illegible] | [illegible] | | | | | |

**NOTE: R—Denotes Regular Irrigation. F—Flood Irrigation.**

Adequate Supply: Yes ..... No ..... Explain .....

Remarks .....

River Basin Columbia

| Also in: Plat No. | Twp. | Rge. | Plat No. | Twp. | Rge. | Plat No. | Twp. | Rge. |
|---|---|---|---|---|---|---|---|---|
| Plat No. | Twp. | Rge. | Plat No. | Twp. | Rge. | Plat No. | Twp. | Rge. |

Information From: [illegible]

| | | | | | |
|---|---|---|---|---|---|
| 6 | 5 | 4 | 3 | 2 | 1 |
| 7 | 8 | 9 | 10 | 11 | 12 |
| 18 | 17 | 16 | 15 | 14 | 13 |
| 19 | 20 | 21 | 22 | 23 | 24 |
| 30 | 29 | 28 | 27 | 26 | 25 |
| 31 | 32 | 33 | 34 | 35 | 36 |

Land Ownership .....

F-1-A

County [illegible]

Farm Checked: Date [illegible]

By [illegible]

**STATE OF MONTANA**

**WATER CONSERVATION BOARD**

**Water Resources Survey**

T. [illegible] R. [illegible] Plat No. [illegible]

Photo No. [illegible]

Legal Land Owner [illegible] Address [illegible]

Operator [illegible] Address [illegible]

Water is delivered by:— 1. Private System; 2. Ditch Company; 3. State Project; 4. Federal Project; 5. Irrigation District

| App. No. Decree No. | NAME OF APPROPRIATOR TO WHOM DECREED | NAME OF STREAM | Date App. Date Priority | Miner's Inches | In Use | NAME OF DITCH (Water Delivered By) | No. | R/F | Present Irr. Acres | Irrigable Acres |
|---|---|---|---|---|---|---|---|---|---|---|
| [illegible] | [illegible] | [illegible] | [illegible] | [illegible] | [illegible] | | | | | |
| [illegible] | [illegible] | [illegible] | [illegible] | [illegible] | [illegible] | | | | | |
| [illegible] | [illegible] | [illegible] | [illegible] | [illegible] | [illegible] | | | | | |
| [illegible] | [illegible] | [illegible] | [illegible] | [illegible] | [illegible] | | | | | |
| [illegible] | [illegible] | [illegible] | [illegible] | [illegible] | [illegible] | | | | | |

**NOTE: R—Denotes Regular Irrigation. F—Flood Irrigation.**

Adequate Supply: Yes..... No..... Explain.....

Remarks.....

[illegible]

River Basin Columbia

| Also in: Plat No. | Twp. | Rge | Plat No. | Twp. | Rge | Plat No. | Twp. | Rge |
|---|---|---|---|---|---|---|---|---|
| Plat No. | Twp. | Rge | Plat No. | Twp. | Rge | Plat No. | Twp. | Rge |

Information From:

[illegible]

| | | | | | |
|---|---|---|---|---|---|
| 6 | 5 | 4 | 3 | 2 | 1 |
| 7 | 8 | 9 | 10 | 11 | 12 |
| 18 | 17 | 16 | 15 | 14 | 13 |
| 19 | 20 | 21 | 22 | 23 | 24 |
| 30 | 29 | 28 | 27 | 26 | 25 |
| 31 | 32 | 33 | 34 | 35 | 36 |

**Land Ownership** .....

F-1-A

County [illegible]

Farm Checked: Date [illegible]

By [illegible]

**STATE OF MONTANA**

# WATER CONSERVATION BOARD

**Water Resources Survey**

T. [illegible] R. [illegible] Plat No. [illegible]

Photo No. [illegible]

Legal Land Owner [illegible] Address [illegible]

Operator [illegible] Address [illegible]

Water is delivered by:— 1. Private System; 2. Ditch Company; 3. State Project; 4. Federal Project; 5. Irrigation District

| App. No. Decree No. | NAME OF APPROPRIATOR TO WHOM DECREED | NAME OF STREAM | Date App. Date Priority | Miner's Inches | In Use | NAME OF DITCH (Water Delivered By) | No. | R/F | Present Irr. Acres | Irrigable Acres |
|---|---|---|---|---|---|---|---|---|---|---|
| [illegible] | [illegible] | [illegible] | [illegible] | [illegible] | [illegible] | | | | | |
| [illegible] | [illegible] | [illegible] | [illegible] | [illegible] | [illegible] | | | | | |
| [illegible] | [illegible] | [illegible] | [illegible] | [illegible] | [illegible] | | | | | |
| [illegible] | [illegible] | [illegible] | [illegible] | [illegible] | [illegible] | | | | | |
| [illegible] | [illegible] | [illegible] | [illegible] | [illegible] | [illegible] | | | | | |

**NOTE: R—Denotes Regular Irrigation. F—Flood Irrigation.**

Adequate Supply: Yes..... No..... Explain.....

Remarks.....

[illegible]

River Basin [illegible]

| Also in: Plat No. | Twp. | Rge. | Plat No. | Twp. | Rge. | Plat No. | Twp. | Rge. |
|---|---|---|---|---|---|---|---|---|
| Plat No. | Twp. | Rge. | Plat No. | Twp. | Rge. | Plat No. | Twp. | Rge. |

Information From: [illegible]

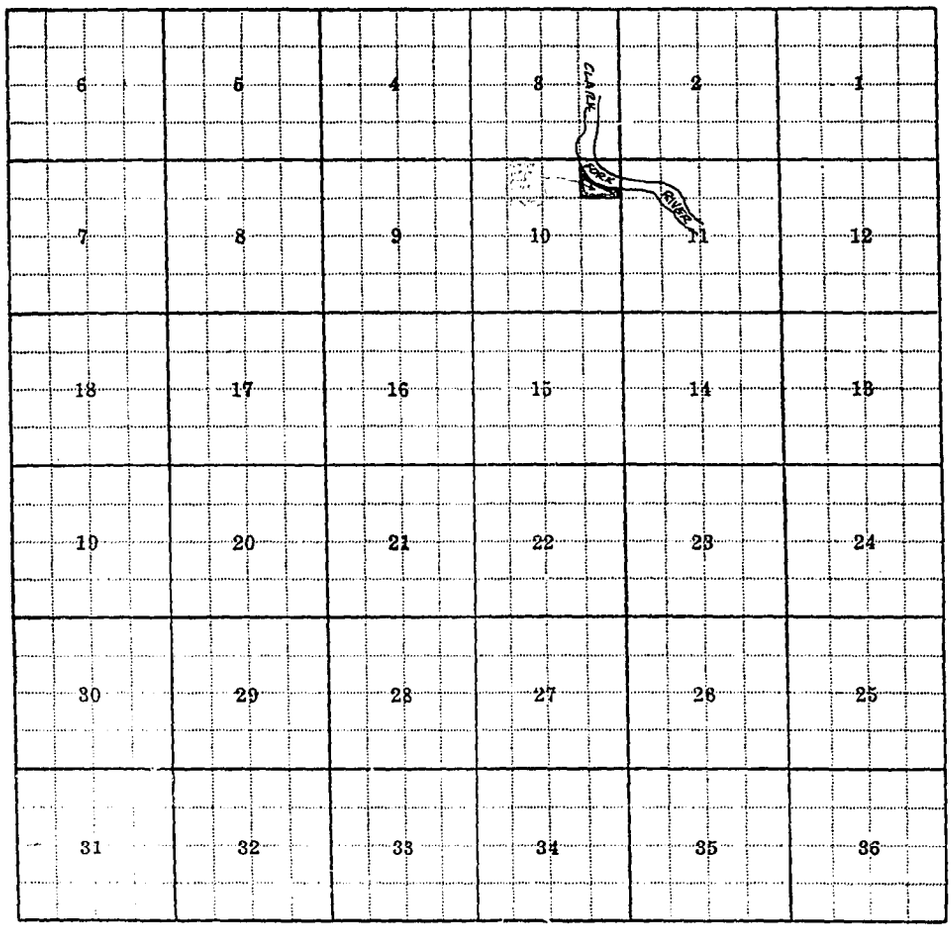


Land Ownership .....

F-1-A

County [illegible]

Farm Checked: Date [illegible]

By [illegible]

**STATE OF MONTANA**

**WATER CONSERVATION BOARD**

**Water Resources Survey**

T. [illegible] R. [illegible] Plat No. [illegible]

Photo No. [illegible]

Legal Land Owner [illegible] Address [illegible]

Operator [illegible] Address [illegible]

Water is delivered by:— 1. Private System; 2. Ditch Company; 3. State Project; 4. Federal Project; 5. Irrigation District

| App. No. Decree No. | NAME OF APPROPRIATOR TO WHOM DECREED | NAME OF STREAM | Date App. Date Priority | Miner's Inches | In Use | NAME OF DITCH (Water Delivered By) | No. | R/F | Present Irr. Acres | Irrigable Acres |
|---|---|---|---|---|---|---|---|---|---|---|
| [illegible] | [illegible] | [illegible] | [illegible] | [illegible] | [illegible] | | | | | |
| [illegible] | [illegible] | [illegible] | [illegible] | [illegible] | [illegible] | | | | | |
| [illegible] | [illegible] | [illegible] | [illegible] | [illegible] | [illegible] | | | | | |
| [illegible] | [illegible] | [illegible] | [illegible] | [illegible] | [illegible] | | | | | |

**NOTE: R—Denotes Regular Irrigation. F—Flood Irrigation.**

Adequate Supply: Yes ..... No ..... Explain .....

Remarks .....

[illegible] no irrigation

River Basin [illegible]

| Also in: Plat No. | Twp. | Rge. | Plat No. | Twp. | Rge. | Plat No. | Twp. | Rge. |
|---|---|---|---|---|---|---|---|---|
| Plat No. | Twp. | Rge. | Plat No. | Twp. | Rge. | Plat No. | Twp. | Rge. |

Information From:

Field Schedule

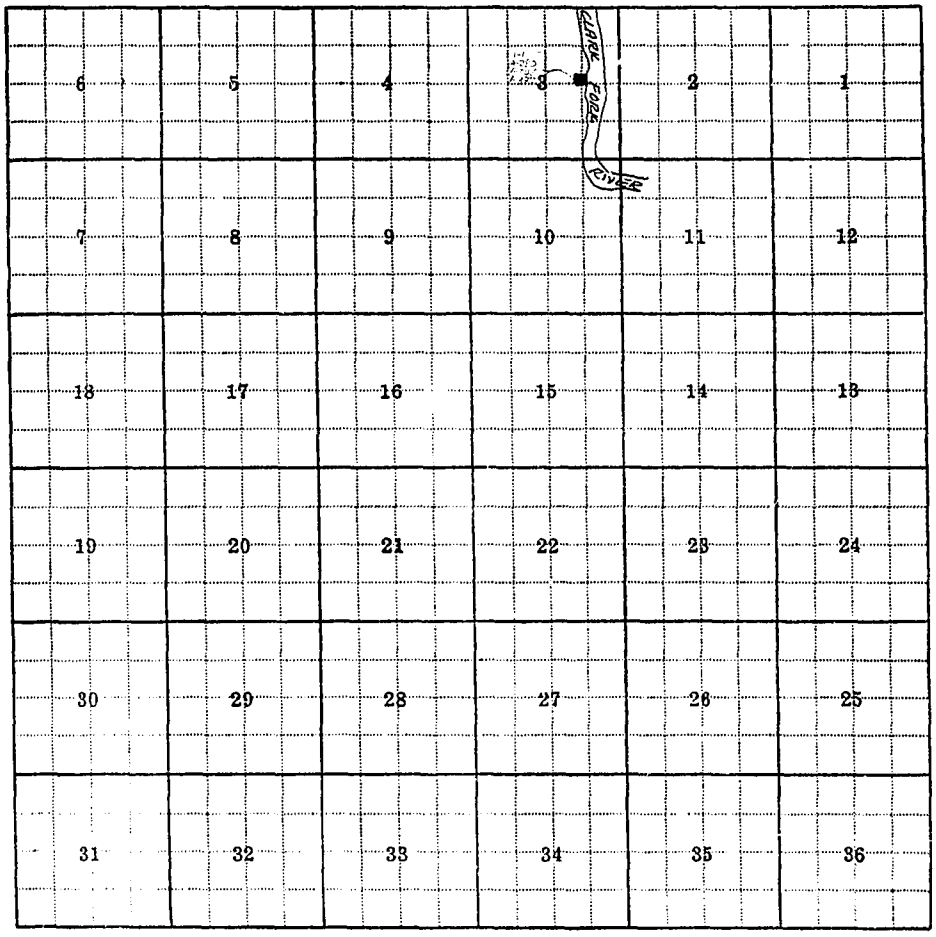


Land Ownership .....

F-1-A

County [illegible]

Farm Checked: Date [illegible]

By [illegible]

**STATE OF MONTANA**

WATER CONSERVATION BOARD

**Water Resources Survey**

T. [illegible] R. [illegible] Plat No. 15

Photo No. [illegible]

Legal Land Owner [illegible] Address [illegible]

Operator [illegible] Address [illegible]

Water is delivered by:— 1. Private System; 2. Ditch Company; 3. State Project; 4. Federal Project; 5. Irrigation District

| App. No. Decree No. | NAME OF APPROPRIATOR TO WHOM DECREED | NAME OF STREAM | Date App. Date Priority | Miner's Inches | In Use | NAME OF DITCH (Water Delivered By) | No. | R/F | Present Irr. Acres | Irrigable Acres |
|---|---|---|---|---|---|---|---|---|---|---|
| [illegible] | [illegible] | [illegible] | [illegible] | [illegible] | [illegible] | | | | | |
| [illegible] | [illegible] | [illegible] | [illegible] | [illegible] | [illegible] | | | | | |
| [illegible] | [illegible] | [illegible] | [illegible] | [illegible] | [illegible] | | | | | |
| [illegible] | [illegible] | [illegible] | [illegible] | [illegible] | [illegible] | | | | | |

**NOTE: I.—Denotes Regular Irrigation. F—Flood Irrigation.**

Adequate Supply: Yes ..... No ..... Explain .....

Remarks .....

[illegible]

River Basin [illegible]

| Also in: Plat No. | Twp. | Rge | Plat No. | Twp. | Rge | Plat No. | Twp. | Rge |
|---|---|---|---|---|---|---|---|---|
| Plat No. | Twp. | Rge | Plat No. | Twp. | Rge | Plat No. | Twp. | Rge |

Information From:

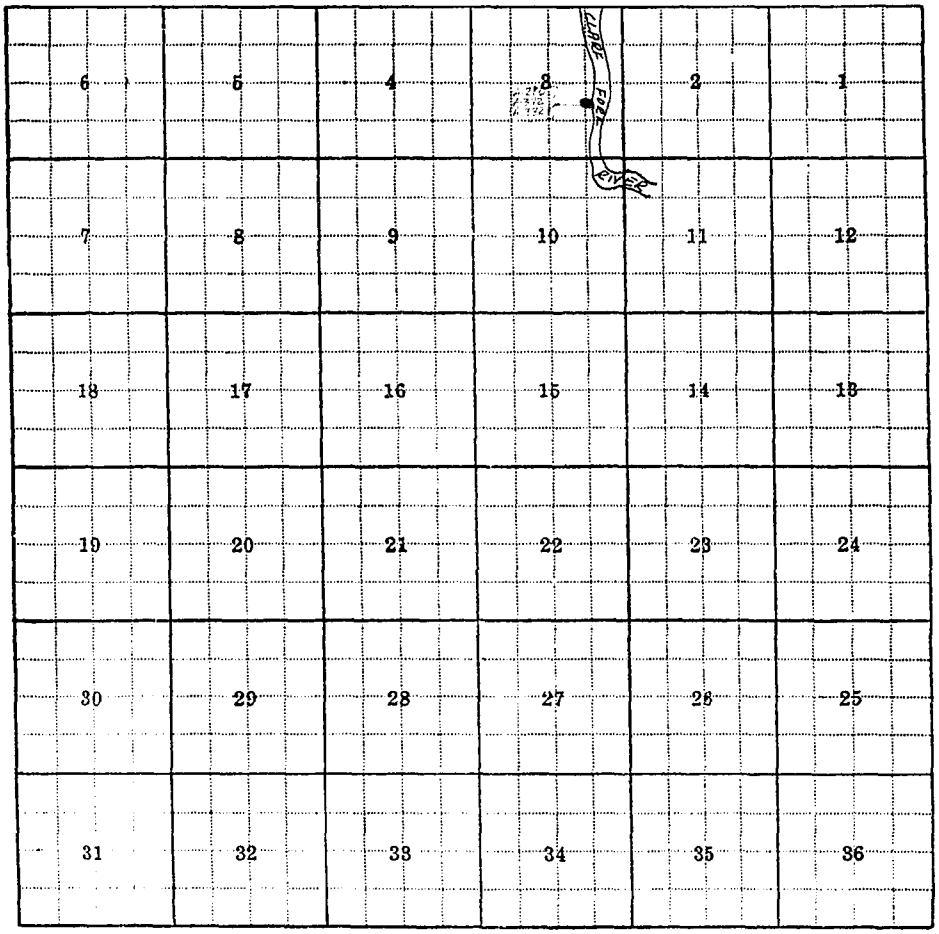


Land Ownership

F-1-A

County [illegible]

Farm Checked: Date [illegible]

By [illegible]

**STATE OF MONTANA**

**WATER CONSERVATION BOARD**

**Water Resources Survey**

T. [illegible] R. [illegible] Plat No. 15

Photo No. [illegible]

Legal Land Owner [illegible] Address [illegible]

Operator [illegible] Address [illegible]

Water is delivered by:— 1. Private System; 2. Ditch Company; 3. State Project; 4. Federal Project; 5. Irrigation District

| App. No. Decree No. | NAME OF APPROPRIATOR TO WHOM DECREED | NAME OF STREAM | Date App. Date Priority | Miner's Inches | In Use | NAME OF DITCH (Water Delivered By) | No. | R/F | Present Irr. Acres | Irrigable Acres |
|---|---|---|---|---|---|---|---|---|---|---|
| [illegible] | [illegible] | [illegible] | [illegible] | [illegible] | [illegible] | | | | | |
| [illegible] | [illegible] | [illegible] | [illegible] | [illegible] | [illegible] | | | | | |
| [illegible] | [illegible] | [illegible] | [illegible] | [illegible] | [illegible] | | | | | |
| [illegible] | [illegible] | [illegible] | [illegible] | [illegible] | [illegible] | | | | | |

**NOTE: R—Denotes Regular Irrigation. F—Flood Irrigation.**

Adequate Supply: Yes ... No ... Explain ...

Remarks ...

River Basin [illegible]

| Also in: Plat No. | Twp. | Rge | Plat No. | Twp. | Rge | Plat No. | Twp. | Rge |
|---|---|---|---|---|---|---|---|---|
| Plat No. | Twp. | Rge | Plat No. | Twp. | Rge | Plat No. | Twp. | Rge |

Information From: —

[illegible]

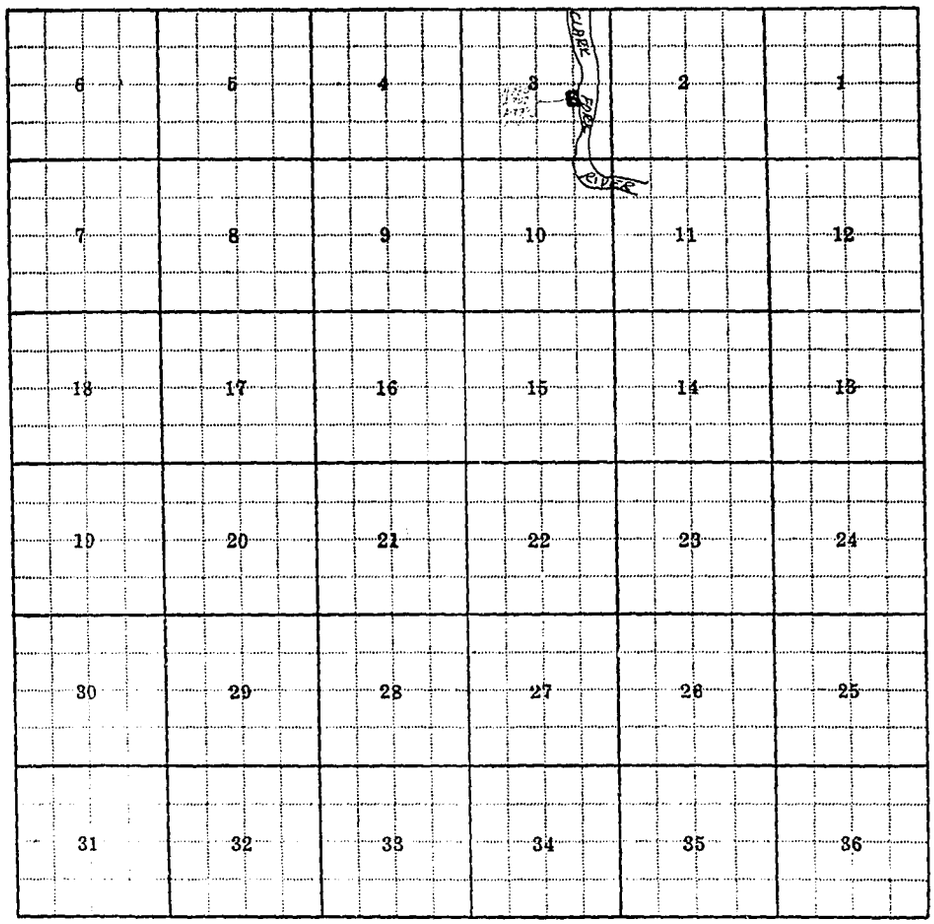


Land Ownership .....

F-1-A

County Mineral

Farm Checked: Date [illegible]

By Bob Flood

**STATE OF MONTANA**
**WATER CONSERVATION BOARD**
**Water Resources Survey**

T. 16N R. 26W Plat No. 15

Photo No. 100-127

Legal Land Owner [illegible] Address Superior, Montana

Operator Same Address Same

Water is delivered by:— 1. Private System; 2. Ditch Company; 3. State Project; 4. Federal Project; 5. Irrigation District

| App. No. Decree No. | NAME OF APPROPRIATOR TO WHOM DECREED | NAME OF STREAM | Date App. Date Priority | Miner's Inches | In Use | NAME OF DITCH (Water Delivered By) | No. | R/F | Present Irr. Acres | Irrigable Acres |
|---|---|---|---|---|---|---|---|---|---|---|
| [illegible] | [illegible] | Cedar Creek | [illegible] | [illegible] | [illegible] | | | | | |
| [illegible] | [illegible] | Cedar Creek | [illegible] | [illegible] | [illegible] | | | | | |
| [illegible] | [illegible] | Cedar Creek | [illegible] | [illegible] | [illegible] | | | | | |
| [illegible] | [illegible] | [illegible] Creek | [illegible] | [illegible] | [illegible] | | | | | |

**NOTE: R—Denotes Regular Irrigation. F—Flood Irrigation.**

Adequate Supply: Yes ..... No ..... Explain .....

Remarks .....

[illegible]

River Basin [illegible]

| Also in: | | | | | | | | |
|---|---|---|---|---|---|---|---|---|
| Plat No. | Twp. | Rge | Plat No. | Twp. | Rge | Plat No. | Twp. | Rge |
| Plat No. | Twp. | Rge | Plat No. | Twp. | Rge | Plat No. | Twp. | Rge |

Information From: [illegible]

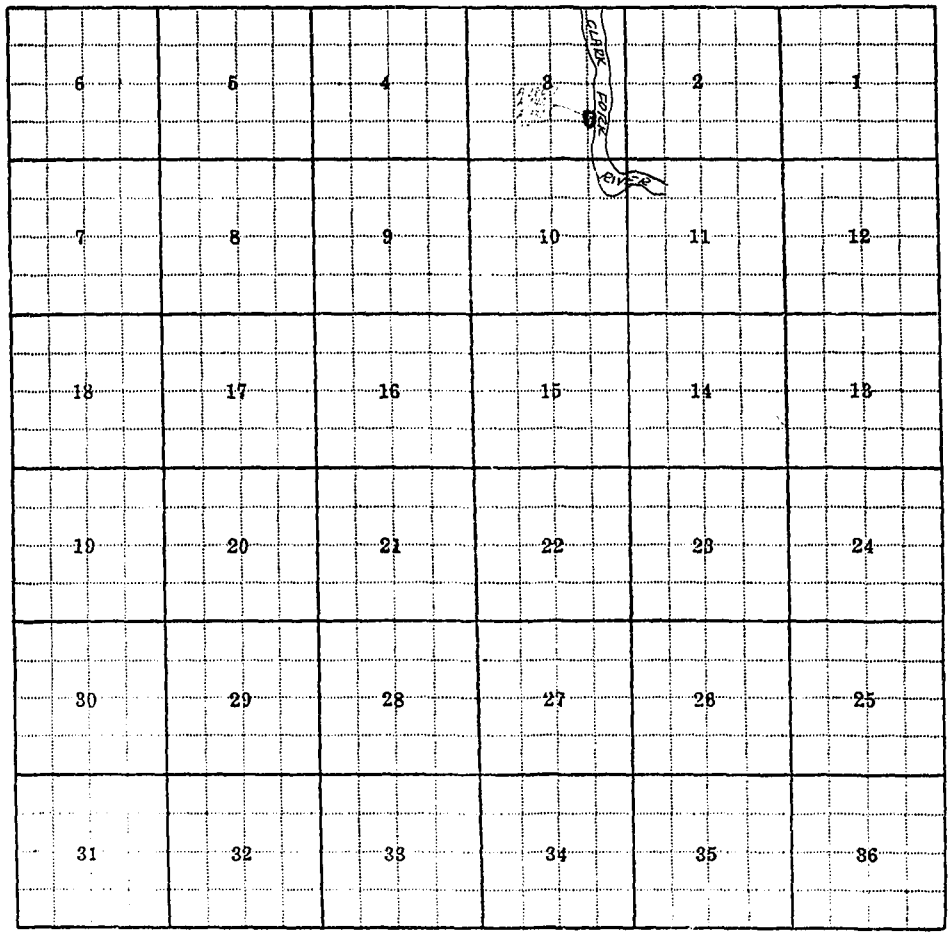


Land Ownership .....

F-1-A

County Mineral

Farm Checked: Date 10-24-62

By Bob Reed

**STATE OF MONTANA**

**WATER CONSERVATION BOARD**

**Water Resources Survey**

T. 16N R. 26W Plat No. 15

Photo No. 100-127

Legal Land Owner Helen Pomeroy Address Superior, Montana

Operator Same Address Same

Water is delivered by:— 1. Private System; 2. Ditch Company; 3. State Project; 4. Federal Project; 5. Irrigation District

| App. No. Decree No. | NAME OF APPROPRIATOR TO WHOM DECREED | NAME OF STREAM | Date App. Date Priority | Miner's Inches | In Use | NAME OF DITCH (Water Delivered By) | No. | R/F | Present Irr. Acres | Irrigable Acres |
|---|---|---|---|---|---|---|---|---|---|---|
| [illegible] | [illegible] | Cedar Creek | Spring 1870 | 900 | [illegible] | | | | | |
| [illegible] | [illegible] | Cedar Creek | [illegible] | 500 | [illegible] | | | | | |
| [illegible] | [illegible] | Cedar Creek | 9-4-87 | [illegible] | [illegible] | | | | | |
| [illegible] | [illegible] | Cedar Creek | 8-5-14 | 1000 | [illegible] | | | | | |

**NOTE: R—Denotes Regular Irrigation. F—Flood Irrigation.**

Adequate Supply: Yes ..... No ..... Explain .....

Remarks [illegible]

River Basin Columbia

| Also in: | Plat No. | Twp. | Rge | Plat No. | Twp. | Rge | Plat No. | Twp. | Rge |
|---|---|---|---|---|---|---|---|---|---|
| | Plat No. | Twp. | Rge | Plat No. | Twp. | Rge | Plat No. | Twp. | Rge |

Information From: Farmer Owner (Signature)

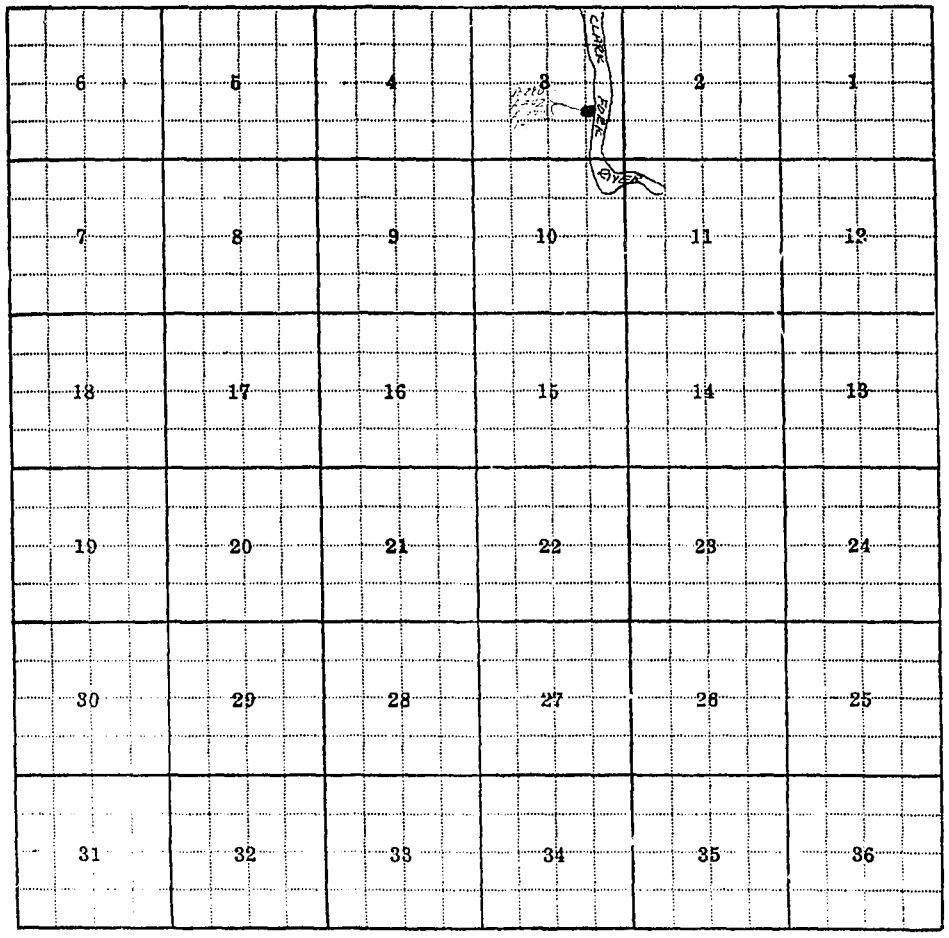


Land Ownership .....

.....

.....

F-1-A

County Mineral

Farm Checked: Date [illegible]

By Bob Reed

**STATE OF MONTANA**

**WATER CONSERVATION BOARD**

**Water Resources Survey**

T. 16N R. 26W Plat No. 15

Photo No. 102-127

Legal Land Owner [illegible] Address [illegible]

Operator [illegible] Address [illegible]

Water is delivered by:— 1. Private System; 2. Ditch Company; 3. State Project; 4. Federal Project; 5. Irrigation District

| App. No. Decree No. | NAME OF APPROPRIATOR TO WHOM DECREED | NAME OF STREAM | Date App. Date Priority | Miner's Inches | In Use | NAME OF DITCH (Water Delivered By) | No. | R/F | Present Irr. Acres | Irrigable Acres |
|---|---|---|---|---|---|---|---|---|---|---|
| [illegible] | [illegible] | [illegible] | [illegible] | [illegible] | [illegible] | | | | | |
| [illegible] | [illegible] | [illegible] | [illegible] | [illegible] | [illegible] | | | | | |
| [illegible] | [illegible] | [illegible] | [illegible] | [illegible] | [illegible] | | | | | |
| [illegible] | [illegible] | [illegible] | [illegible] | [illegible] | [illegible] | | | | | |

**NOTE: R—Denotes Regular Irrigation. F—Flood Irrigation.**

Adequate Supply: Yes ..... No ..... Explain .....

Remarks .....

[illegible]

River Basin [illegible]

| Also in: Plat No. | Twp. | Rge | Plat No. | Twp. | Rge | Plat No. | Twp. | Rge |
|---|---|---|---|---|---|---|---|---|
| Plat No. | Twp. | Rge | Plat No. | Twp. | Rge | Plat No. | Twp. | Rge |

Information From: [illegible]

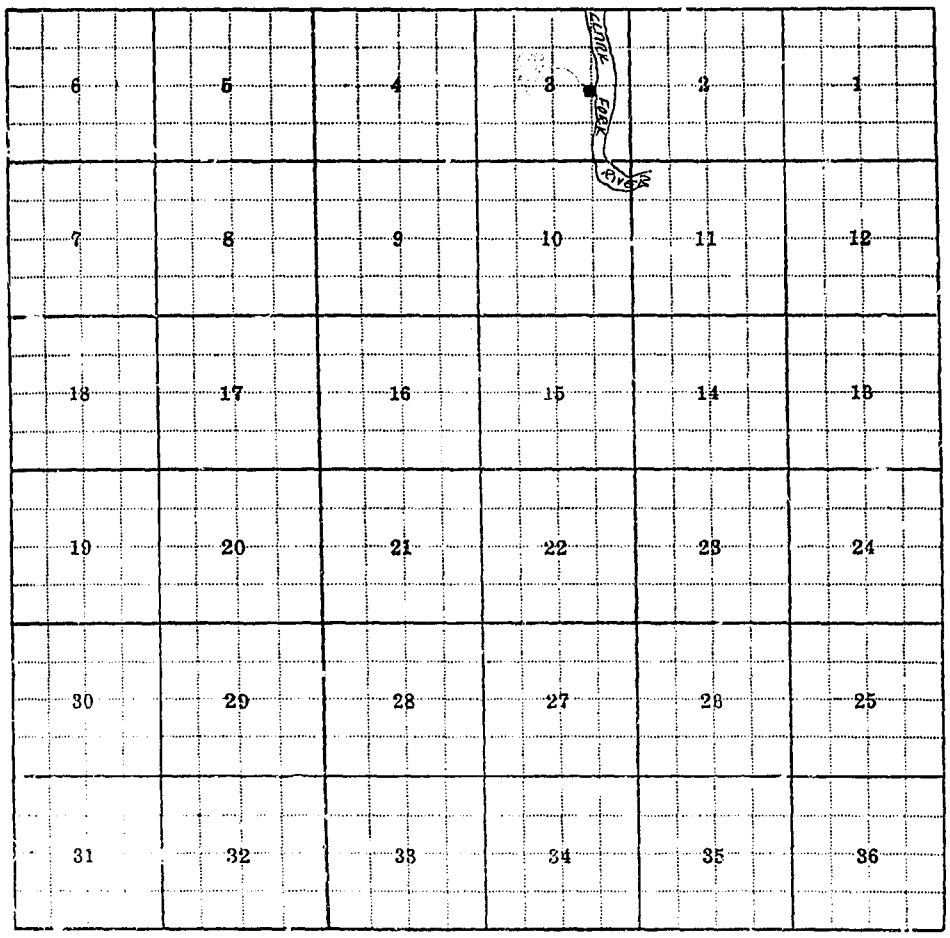


Land Ownership

F-1-A

County [illegible]

Farm Checked: Date [illegible]

By [illegible]

**STATE OF MONTANA**

**WATER CONSERVATION BOARD**

**Water Resources Survey**

T. [illegible] R. [illegible] Plat No. [illegible]

Photo No. [illegible]

Legal Land Owner [illegible] Address [illegible]

Operator [illegible] Address [illegible]

Water is delivered by:— 1. Private System; 2. Ditch Company; 3. State Project; 4. Federal Project; 5. Irrigation District

| App. No. Decree No. | NAME OF APPROPRIATOR TO WHOM DECREED | NAME OF STREAM | Date App. Date Priority | Miner's Inches | In Use | NAME OF DITCH (Water Delivered By) | No. | R/F | Present Irr. Acres | Irrigable Acres |
|---|---|---|---|---|---|---|---|---|---|---|
| [illegible] | [illegible] | [illegible] | [illegible] | [illegible] | [illegible] | | | | | |
| [illegible] | [illegible] | [illegible] | [illegible] | [illegible] | [illegible] | | | | | |
| [illegible] | [illegible] | [illegible] | [illegible] | [illegible] | [illegible] | | | | | |

**NOTE: R—Denotes Regular Irrigation. F—Flood Irrigation.**

Adequate Supply: Yes ..... No ..... Explain .....

Remarks .....

[illegible]

River Basin [illegible]

| Also in: Plat No. | Twp. | Rge | Plat No. | Twp. | Rge | Plat No. | Twp. | Rge |
|---|---|---|---|---|---|---|---|---|
| Plat No. | Twp. | Rge | Plat No. | Twp. | Rge | Plat No. | Twp. | Rge |

Information From: [illegible]

(Signature)

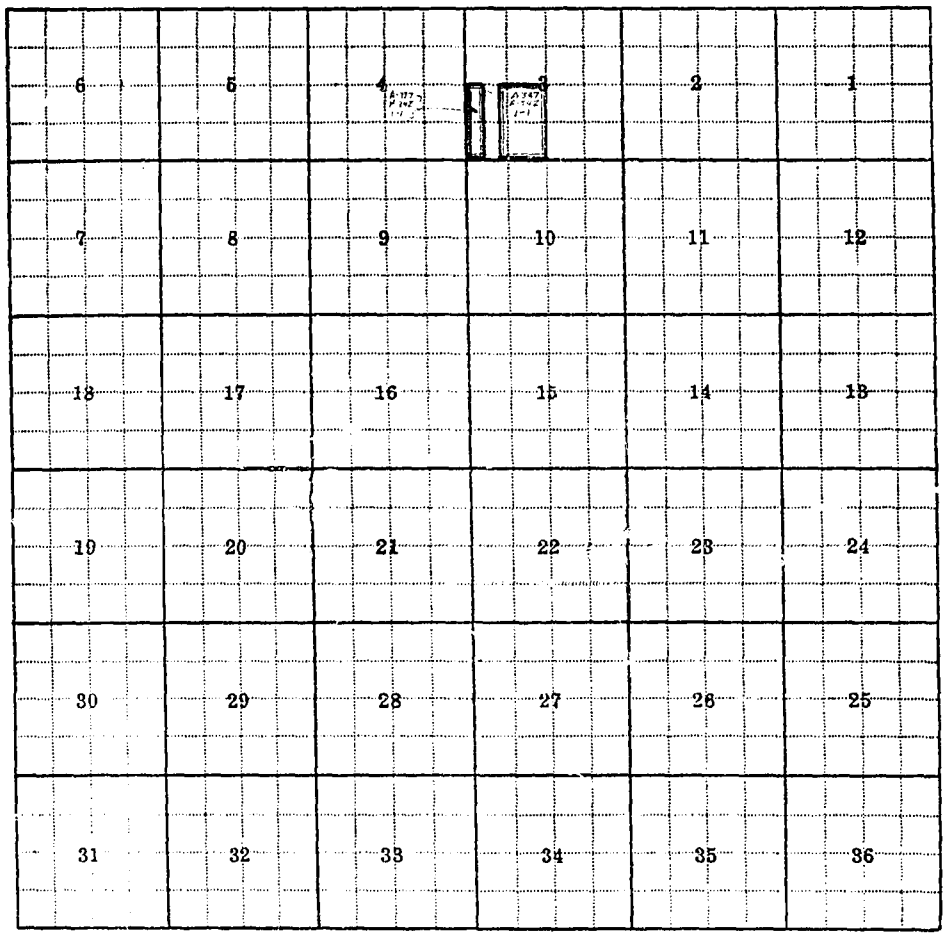


Land Ownership .....

F-1-A

County [illegible]

Farm Checked: Date [illegible]

By [illegible]

**STATE OF MONTANA**

**WATER CONSERVATION BOARD**

**Water Resources Survey**

T. [illegible] R. [illegible] Plat No. 15

Photo No. [illegible]

Legal Land Owner [illegible] Address [illegible]

Operator [illegible] Address [illegible]

Water is delivered by:— 1. Private System; 2. Ditch Company; 3. State Project; 4. Federal Project; 5. Irrigation District

| App. No. Decree No. | NAME OF APPROPRIATOR TO WHOM DECREED | NAME OF STREAM | Date App. Date Priority | Miner's Inches | In Use | NAME OF DITCH (Water Delivered By) | No. | R/F | Present Irr. Acres | Irrigable Acres |
|---|---|---|---|---|---|---|---|---|---|---|
| [illegible] | [illegible] | [illegible] | [illegible] | [illegible] | [illegible] | | | | | |
| [illegible] | [illegible] | [illegible] | [illegible] | [illegible] | [illegible] | | | | | |
| [illegible] | [illegible] | [illegible] | [illegible] | [illegible] | [illegible] | | | | | |

**NOTE: R—Denotes Regular Irrigation. F—Flood Irrigation.**

Adequate Supply: Yes ..... No ..... Explain .....

Remarks .....

[illegible]

River Basin [illegible]

| Also in: Plat No. | Twp. | Rge. | Plat No. | Twp. | Rge. | Plat No. | Twp. | Rge. |
|---|---|---|---|---|---|---|---|---|
| Plat No. | Twp. | Rge. | Plat No. | Twp. | Rge. | Plat No. | Twp. | Rge. |

Information From: [illegible]

| | | | | | |
|---|---|---|---|---|---|
| 6 | 5 | 4 | 3 | 2 | 1 |
| 7 | 8 | 9 | 10 | 11 | 12 |
| 18 | 17 | 16 | 15 | 14 | 13 |
| 19 | 20 | 21 | 22 | 23 | 24 |
| 30 | 29 | 28 | 27 | 26 | 25 |
| 31 | 32 | 33 | 34 | 35 | 36 |

Land Ownership .....

F-1-A

County [illegible]

Farm Checked: Date [illegible]

By [illegible]

**STATE OF MONTANA**

**WATER CONSERVATION BOARD**

**Water Resources Survey**

T. [illegible] R. [illegible] Plat No. 15

Photo No. [illegible]

[illegible]

Legal Land Owner [illegible] Address [illegible]

Operator [illegible] Address [illegible]

Water is delivered by:— 1. Private System; 2. Ditch Company; 3. State Project; 4. Federal Project; 5. Irrigation District

| App. No. Decree No. | NAME OF APPROPRIATOR TO WHOM DECREED | NAME OF STREAM | Date App. Date Priority | Miner's Inches | In Use | NAME OF DITCH (Water Delivered By) | No. | R/F | Present Irr. Acres | Irrigable Acres |
|---|---|---|---|---|---|---|---|---|---|---|
| [illegible] | [illegible] | [illegible] | [illegible] | 2 | [illegible] | | | | | |

**NOTE: R—Denotes Regular Irrigation. F—Flood Irrigation.**

Adequate Supply: Yes ..... No ..... Explain .....

Remarks [illegible]

River Basin [illegible]

| Also in: Plat No. | Twp. | Rge | Plat No. | Twp. | Rge | Plat No. | Twp. | Rge |
|---|---|---|---|---|---|---|---|---|
| Plat No. | Twp. | Rge | Plat No. | Twp. | Rge | Plat No. | Twp. | Rge |

Information From: [illegible]

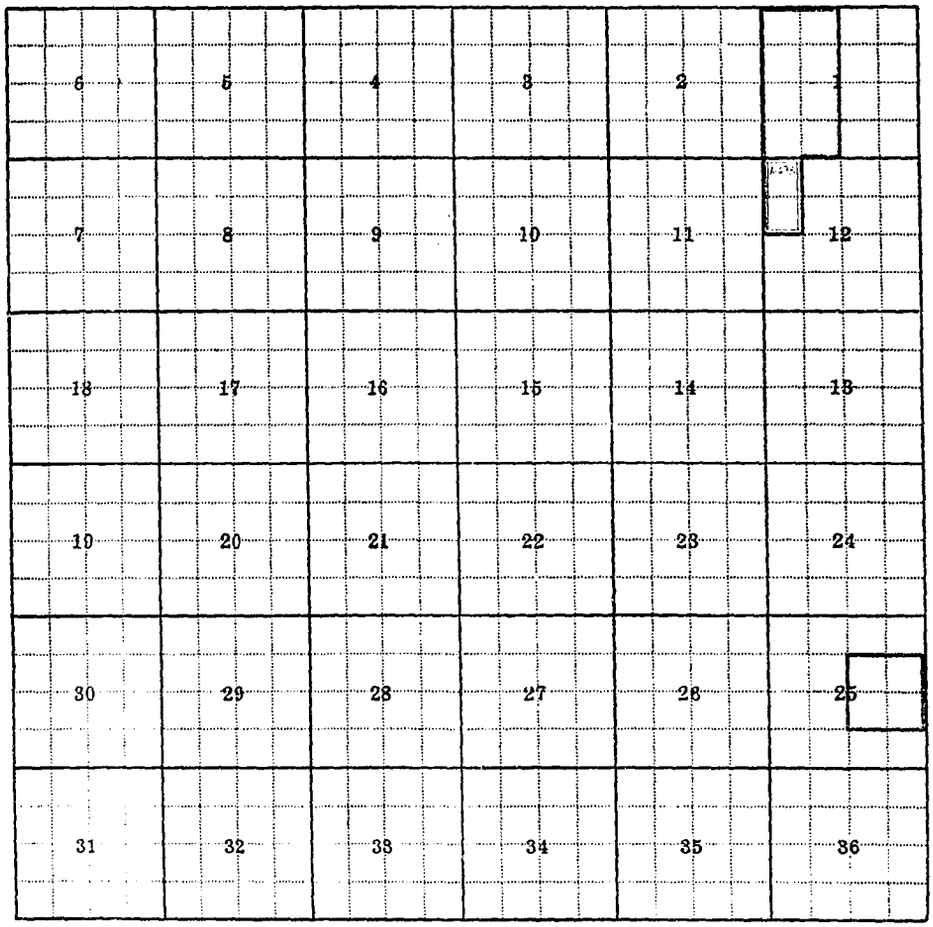


**Land Ownership** .....

F-1-A

County [illegible]

Farm Checked: Date [illegible]

By [illegible]

**STATE OF MONTANA**

**WATER CONSERVATION BOARD**

**Water Resources Survey**

T. [illegible] R. [illegible] Plat No. 15

Photo No. [illegible]

Legal Land Owner [illegible] Address [illegible]

Operator [illegible] Address [illegible]

Water is delivered by:— 1. Private System; 2. Ditch Company; 3. State Project; 4. Federal Project; 5. Irrigation District

| App. No. Decree No. | NAME OF APPROPRIATOR TO WHOM DECREED | NAME OF STREAM | Date App. Date Priority | Miner's Inches | In Use | NAME OF DITCH (Water Delivered By) | No. | R/F | Present Irr. Acres | Irrigable Acres |
|---|---|---|---|---|---|---|---|---|---|---|
| [illegible] | [illegible] | [illegible] | [illegible] | [illegible] | [illegible] | | | | | |

**NOTE: R—Denotes Regular Irrigation. F—Flood Irrigation.**

Adequate Supply: Yes ..... No ..... Explain .....

Remarks [illegible]

River Basin [illegible]

| Also in: Plat No. | Twp. | Rge | Plat No. | Twp. | Rge | Plat No. | Twp. | Rge |
|---|---|---|---|---|---|---|---|---|
| Plat No. | Twp. | Rge | Plat No. | Twp. | Rge | Plat No. | Twp. | Rge |

Information From: [illegible]

| | | | | | |
|---|---|---|---|---|---|
| 6 | 5 | 4 | 3 | 2 | 1 |
| 7 | 8 | 9 | 10 | 11 | 12 |
| 18 | 17 | 16 | 15 | 14 | 13 |
| 19 | 20 | 21 | 22 | 23 | 24 |
| 30 | 29 | 28 | 27 | 26 | 25 |
| 31 | 32 | 33 | 34 | 35 | 36 |

**Land Ownership** .....

F-1-A

County Mineral

Farm Checked: Date 10-18-66

By Bob Ward

**STATE OF MONTANA**
**WATER CONSERVATION BOARD**
**Water Resources Survey**

T. 16N R. 26W Plat No. 15

Photo No. 100-127

Legal Land Owner State of Montana Address

Operator Thomas Carlos Address Superior, Montana

Water is delivered by:— 1. Private System; 2. Ditch Company; 3. State Project; 4. Federal Project; 5. Irrigation District

| App. No. Decree No. | NAME OF APPROPRIATOR TO WHOM DECREED | NAME OF STREAM | Date App. Date Priority | Miner's Inches | In Use | NAME OF DITCH (Water Delivered By) | No. | R/F | Present Irr. Acres | Irrigable Acres |
|---|---|---|---|---|---|---|---|---|---|---|
| [illegible] | [illegible] | Johnson Creek | [illegible] | [illegible] | [illegible] | | | | | |
| [illegible] | [illegible] | Spring | [illegible] | [illegible] | [illegible] | | | | | |

**NOTE: R—Denotes Regular Irrigation. F—Flood Irrigation.**

Adequate Supply: Yes ..... No ..... Explain .....

Remarks

[illegible] the [illegible] and the [illegible] on the head.

River Basin Columbia

| Also in: Plat No. | Twp. | Rge. | Plat No. | Twp. | Rge. | Plat No. | Twp. | Rge. |
|---|---|---|---|---|---|---|---|---|
| Plat No. | Twp. | Rge. | Plat No. | Twp. | Rge. | Plat No. | Twp. | Rge. |

Information From: ✓

Thomas Carlos

| | | | | | |
|---|---|---|---|---|---|
| 6 | 5 | 4 | 3 | 2 | 1 |
| 7 | 8 | 9 | 10 | 11 | 12 |
| 18 | 17 | 16 | 15 | 14 | 13 |
| 19 | 20 | 21 | 22 | 23 | 24 |
| 30 | 29 | 28 | 27 | 26 | 25 |
| 31 | 32 | 33 | 34 | 35 | 36 |

Land Ownership

F-1-A

County Mineral

Farm Checked: Date [illegible]

By [illegible]

**STATE OF MONTANA**

**WATER CONSERVATION BOARD**

**Water Resources Survey**

T. 16 N. R. 26 W. Plat No. 15

Photo No. 100-127

Legal Land Owner State of Montana Address

Operator Mineral County Forest Address Superior, Montana

Water is delivered by:— 1. Private System; 2. Ditch Company; 3. State Project; 4. Federal Project; 5. Irrigation District

| App. No. Decree No. | NAME OF APPROPRIATOR TO WHOM DECREED | NAME OF STREAM | Date App. Date Priority | Miner's Inches | In Use | NAME OF DITCH (Water Delivered By) | No. | R/F | Present Irr. Acres | Irrigable Acres |
|---|---|---|---|---|---|---|---|---|---|---|
| [illegible] | [illegible] | [illegible] | [illegible] | [illegible] | [illegible] | | | | | |
| [illegible] | [illegible] | [illegible] | [illegible] | [illegible] | [illegible] | | | | | |

**NOTE: R—Denotes Regular Irrigation. F—Flood Irrigation.**

Adequate Supply: Yes No Explain

Remarks [illegible]

River Basin Columbia

| Also in: Plat No. | Twp. | Rge | Plat No. | Twp. | Rge | Plat No. | Twp. | Rge |
|---|---|---|---|---|---|---|---|---|
| Plat No. | Twp. | Rge | Plat No. | Twp. | Rge | Plat No. | Twp. | Rge |

Information From: [illegible]

| | | | | | |
|---|---|---|---|---|---|
| 6 | 5 | 4 | 3 | 2 | 1 |
| 7 | 8 | 9 | 10 | 11 | 12 |
| 18 | 17 | 16 | 15 | 14 | 13 |
| 19 | 20 | 21 | 22 | 23 | 24 |
| 30 | 29 | 28 | 27 | 26 | 25 |
| 31 | 32 | 33 | 34 | 35 | 36 |

Land Ownership .....

F-1-A

County Mineral

Farm Checked: Date 10-18-65

By [illegible]

STATE OF MONTANA
WATER CONSERVATION BOARD
Water Resources Survey

T. 16 N R. 26 W    Plat No. 15

Photo No. 100-127

Legal Land Owner State of Montana    Address

Operator Mineral County Sportsmans Club    Address Superior, Montana

Water is delivered by:— 1. Private System; 2. Ditch Company; 3. State Project; 4. Federal Project; 5. Irrigation District

| App. No. Decree No. | NAME OF APPROPRIATOR TO WHOM DECREED | NAME OF STREAM | Date App. Date Priority | Miner's Inches | In Use | NAME OF DITCH (Water Delivered By) | No. | R/F | Present Irr. Acres | Irrigable Acres |
|---|---|---|---|---|---|---|---|---|---|---|
| [illegible] | [illegible] | Spring | 5-18-?? | 20 | [illegible] | | | | | |
| [illegible] | W. Johnson | [illegible] | [illegible] | 40 | [illegible] | | | | | |
| [illegible] | [illegible] | [illegible] | 4-2-?? | 100 | [illegible] | | | | | |
| | | | | | | | | | | |
| | | | | | | | | | | |
| | | | | | | | | | | |
| | | | | | | | | | | |
| | | | | | | | | | | |
| | | | | | | | | | | |
| | | | | | | | | | | |
| | | | | | | | | | | |
| | | | | | | | | | | |
| | | | | | | | | | | |

**NOTE: R—Denotes Regular Irrigation. F—Flood Irrigation.**

Adequate Supply: Yes...... No...... Explain

Remarks

[illegible] (Mineral County Sportsmans Club) concerning this state land. Mr. Castles told [illegible] that they use [illegible] #1131 [illegible] and none of the other appropriations are being used.

River Basin Columbia

| Also in: Plat No. | Twp. | Rge. | Plat No. | Twp. | Rge. | Plat No. | Twp. | Rge. |
|---|---|---|---|---|---|---|---|---|
| Plat No. | Twp. | Rge. | Plat No. | Twp. | Rge. | Plat No. | Twp. | Rge. |

Information From:

[illegible] Castles

| | | | | | |
|---|---|---|---|---|---|
| 6 | 5 | 4 | 3 | 2 | 1 |
| 7 | 8 | 9 | 10 | 11 | 12 |
| 18 | 17 | 16 | 15 | 14 | 13 |
| 19 | 20 | 21 | 22 | 23 | 24 |
| 30 | 29 | 28 | 27 | 26 | 25 |
| 31 | 32 | 33 | 34 | 35 | 36 |

Land Ownership .....

F-1-A

County Mineral

STATE OF MONTANA
WATER CONSERVATION BOARD
Water Resources Survey

T. 16N R. 26W Plat No. 15

Farm Checked: Date 10-16-68

Photo No. 100-128

By Ed Paul

Legal Land Owner State of Montana Address

Operator C.D. M. Adams Address Superior, Montana

Water is delivered by:— 1. Private System; 2. Ditch Company; 3. State Project; 4. Federal Project; 5. Irrigation District

| App. No. Decree No. | NAME OF APPROPRIATOR TO WHOM DECREED | NAME OF STREAM | Date App. Date Priority | Miner's Inches | In Use | NAME OF DITCH (Water Delivered By) | No. | R/F | Present Irr. Acres | Irrigable Acres |
|---|---|---|---|---|---|---|---|---|---|---|
| 4486 | Dan R. Dawson | Unnamed Spring | 9-2-11 | 2 | 1968 | | | | | |

NOTE: R—Denotes Regular Irrigation. F—Flood Irrigation.

Adequate Supply: Yes ..... No ..... Explain .....

Remarks

In the year 1968 the water was used by the operators the state land contained in this form. He has no irrigation. [illegible] the [illegible] the spring he said that he uses no water on the land.

River Basin Columbia

| Also in: Plat No. | Twp. | Rge | Plat No. | Twp. | Rge | Plat No. | Twp. | Rge |
|---|---|---|---|---|---|---|---|---|
| Plat No. | Twp. | Rge | Plat No. | Twp. | Rge | Plat No. | Twp. | Rge |

Information From: ✓

C.D. M. Adams

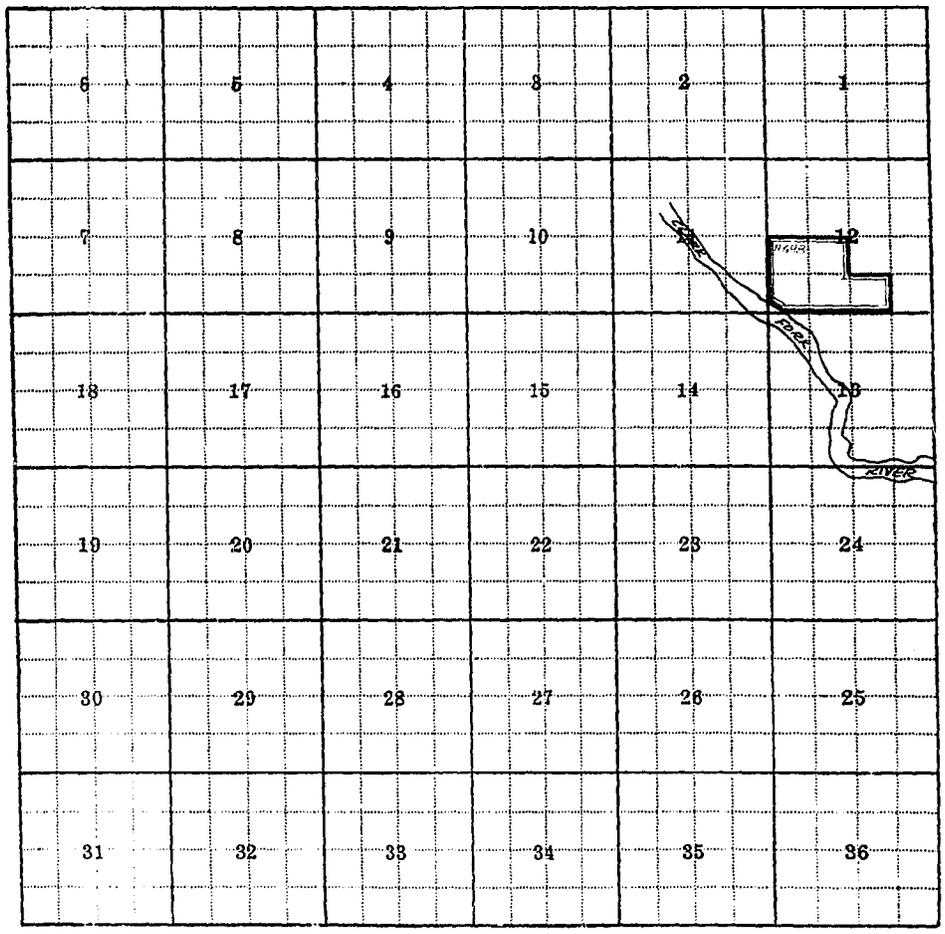


Land Ownership.....

F-1-A

County: Mineral

Farm Checked: Date: 10-15-55

By: [illegible]

**STATE OF MONTANA**

**WATER CONSERVATION BOARD**

**Water Resources Survey**

T. 16N R. 26W Plat No. 15

Photo No. 120-127

Legal Land Owner: Thomas E. & Marjorie Castles (Richard & Wife) Address: Superior, Montana

Operator: Same Address: Same

Water is delivered by:— 1. Private System; 2. Ditch Company; 3. State Project; 4. Federal Project; 5. Irrigation District

| App. No. Decree No. | NAME OF APPROPRIATOR TO WHOM DECREED | NAME OF STREAM | Date App. Date Priority | Miner's Inches | In Use | NAME OF DITCH (Water Delivered By) | No. | R/F | Present Irr. Acres | Irrigable Acres |
|---|---|---|---|---|---|---|---|---|---|---|
| A-450 | Patrick Dunwoody | Spring | 5-18-90 | 20 | Dam(?) | | | | | |

**NOTE: R—Denotes Regular Irrigation. F—Flood Irrigation.**

Adequate Supply: Yes..... No..... Explain.....

Remarks: Landowner Thomas Castles, in his [illegible] the information for specific purposes, the stated are locations [illegible]

River Basin: Columbia

| Also in: Plat No. | Twp. | Rge. | Plat No. | Twp. | Rge. | Plat No. | Twp. | Rge. |
|---|---|---|---|---|---|---|---|---|
| Plat No. | Twp. | Rge. | Plat No. | Twp. | Rge. | Plat No. | Twp. | Rge. |

Information From: Thomas Castles

| | | | | | |
|---|---|---|---|---|---|
| 6 | 5 | 4 | 3 | 2 | 1 |
| 7 | 8 | 9 | 10 | 11 | 12 |
| 18 | 17 | 16 | 15 | 14 | 13 |
| 19 | 20 | 21 | 22 | 23 | 24 |
| 30 | 29 | 28 | 27 | 26 | 25 |
| 31 | 32 | 33 | 34 | 35 | 36 |

Land Ownership .....

F-1-A

County Mineral

Farm Checked: Date [illegible]

By Rob Flood

**STATE OF MONTANA**

**WATER CONSERVATION BOARD**

**Water Resources Survey**

T. 16N R. 26W Plat No. 15

Photo No. 100-127

Legal Land Owner Rehner, Theo. & V. E. Peter T. Address Superior, Montana

Operator [illegible] Address [illegible]

Water is delivered by:— 1. Private System; 2. Ditch Company; 3. State Project; 4. Federal Project; 5. Irrigation District

| App. No. Decree No. | NAME OF APPROPRIATOR TO WHOM DECREED | NAME OF STREAM | Date App. Date Priority | Miner's Inches | In Use | NAME OF DITCH (Water Delivered By) | No. | R/F | Present Irr. Acres | Irrigable Acres |
|---|---|---|---|---|---|---|---|---|---|---|
| [illegible] | [illegible] | Cedar Creek | 9-1-89 | 500 | [illegible] | | | | | |
| [illegible] | [illegible] | Cedar Creek | 5-1-90 | 500 | [illegible] | | | | | |
| [illegible] | [illegible] | [illegible] Creek | [illegible] | 120 | [illegible] | | | | | |

**NOTE: R—Denotes Regular Irrigation. F—Flood Irrigation.**

Adequate Supply: Yes ..... No ..... Explain .....

Remarks .....

[illegible] that [illegible] for [illegible] and that there is nothing [illegible] irrigated

River Basin Columbia

| Also in: Plat No. | Twp. | Rge | Plat No. | Twp. | Rge | Plat No. | Twp. | Rge |
|---|---|---|---|---|---|---|---|---|
| Plat No. | Twp. | Rge | Plat No. | Twp. | Rge | Plat No. | Twp. | Rge |

Information From: [illegible]

Francis Tomatti

| | | | | | |
|---|---|---|---|---|---|
| 6 | 5 | 4 | 3 | 2 | 1 |
| 7 | 8 | 9 | 10 | 11 | 12 |
| 18 | 17 | 16 | 15 | 14 | 13 |
| 19 | 20 | 21 | 22 | 23 | 24 |
| 30 | 29 | 28 | 27 | 26 | 25 |
| 31 | 32 | 33 | 34 | 35 | 36 |

**Land Ownership** .....

F-1-A

County [illegible]

Farm Checked: Date 10-19-55

By [illegible]

Legal Land Owner [illegible]

Operator [illegible]

STATE OF MONTANA
WATER CONSERVATION BOARD
Water Resources Survey

T. 16N R. 26W Plat No. 15

Photo No. 100-116 & 100-117 &
100-127

Address

Address Missoula, Montana

Water is delivered by:— 1. Private System; 2 Ditch Company; 3. State Project; 4. Federal Project; 5. Irrigation District

| App. No. Decree No. | NAME OF APPROPRIATOR TO WHOM DECREED | NAME OF STREAM | Date App. Date Priority | Miner's Inches | In Use | NAME OF DITCH (Water Delivered By) | No. | R/F | Present Irr. Acres | Irrigable Acres |
|---|---|---|---|---|---|---|---|---|---|---|
| [illegible] | [illegible] | [illegible] | [illegible] | [illegible] | [illegible] | | | | | |
| [illegible] | [illegible] | [illegible] | [illegible] | [illegible] | [illegible] | | | | | |
| [illegible] | [illegible] | [illegible] | [illegible] | [illegible] | [illegible] | | | | | |
| [illegible] | [illegible] | [illegible] | [illegible] | [illegible] | [illegible] | | | | | |
| [illegible] | [illegible] | [illegible] | [illegible] | [illegible] | [illegible] | | | | | |
| [illegible] | [illegible] | [illegible] | [illegible] | [illegible] | [illegible] | | | | | |
| [illegible] | [illegible] | [illegible] | [illegible] | [illegible] | [illegible] | | | | | |

NOTE: R—Denotes Regular Irrigation. F—Flood Irrigation.

Adequate Supply: Yes ..... No ..... Explain .....

Remarks [illegible]

River Basin Schmurka

Information From:
[illegible] & Thomas Carlile
(Comprehensive land owners)

| | | | | | | | | |
|---|---|---|---|---|---|---|---|---|
| Also in: Plat No. | Twp. | Rge. | Plat No. | Twp. | Rge. | Plat No. | Twp. | Rge. |
| Plat No. | Twp. | Rge. | Plat No. | Twp. | Rge. | Plat No. | Twp. | Rge. |

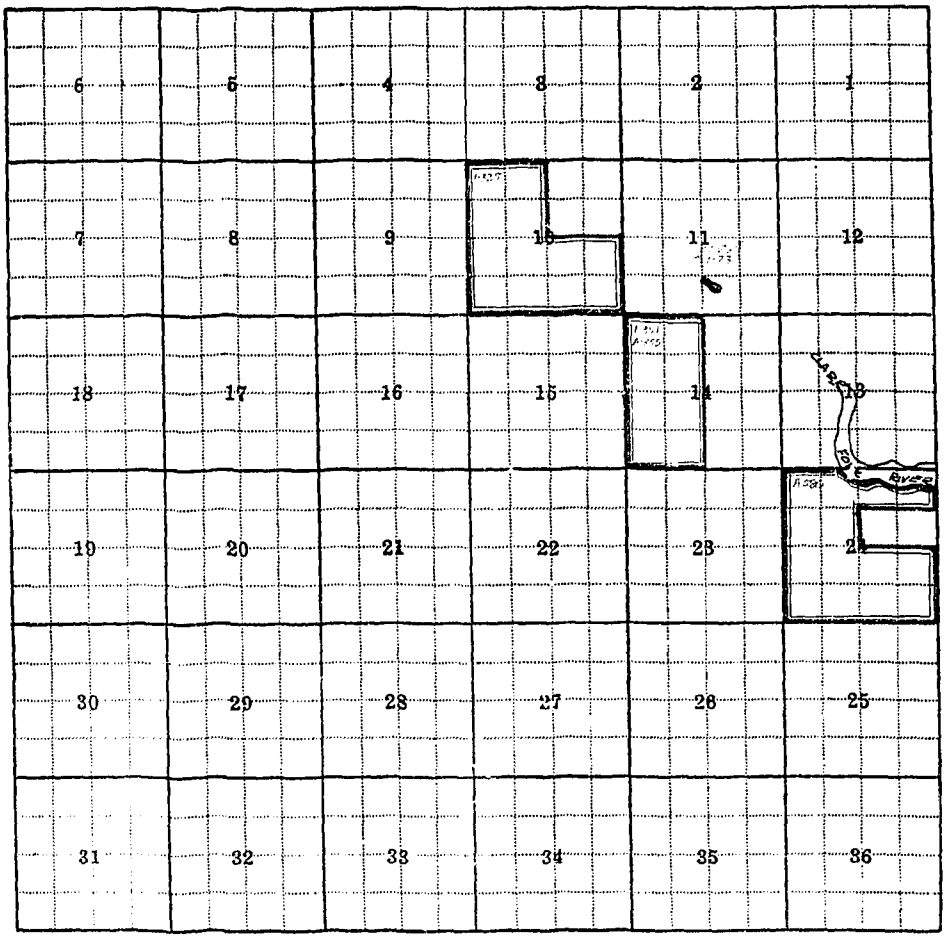


Land Ownership .....

.....

.....

F-1-A

County [illegible]

Farm Checked: Date [illegible]

By [illegible]

**STATE OF MONTANA**

**WATER CONSERVATION BOARD**

**Water Resources Survey**

T. [illegible] R. [illegible] Plat No. [illegible]

Photo No. [illegible]

Legal Land Owner [illegible] Address [illegible]

Operator [illegible] Address [illegible]

Water is delivered by:— 1. Private System; 2. Ditch Company; 3. State Project; 4. Federal Project; 5. Irrigation District

| App. No. Decree No. | NAME OF APPROPRIATOR TO WHOM DECREED | NAME OF STREAM | Date App. Date Priority | Miner's Inches | In Use | NAME OF DITCH (Water Delivered By) | No. | R/F | Present Irr. Acres | Irrigable Acres |
|---|---|---|---|---|---|---|---|---|---|---|
| [illegible] | [illegible] | [illegible] | [illegible] | [illegible] | [illegible] | | | | | |

**NOTE: R—Denotes Regular Irrigation. F—Flood Irrigation.**

Adequate Supply: Yes..... No..... Explain.....

Remarks [illegible]

River Basin [illegible]

| Also in: Plat No. | Twp. | Rge. | Plat No. | Twp. | Rge. | Plat No. | Twp. | Rge. |
|---|---|---|---|---|---|---|---|---|
| Plat No. | Twp. | Rge. | Plat No. | Twp. | Rge. | Plat No. | Twp. | Rge. |

Information From: [illegible]

| | | | | | |
|---|---|---|---|---|---|
| 6 | 5 | 4 | 3 | 2 | 1 |
| 7 | 8 | 9 | 10 | 11 | 12 |
| 18 | 17 | 16 | 15 | 14 | 13 |
| 19 | 20 | 21 | 22 | 23 | 24 |
| 30 | 29 | 28 | 27 | 26 | 25 |
| 31 | 32 | 33 | 34 | 35 | 36 |

Land Ownership .....

F-1-A

County [illegible]

Farm Checked: Date [illegible]

By [illegible]

**STATE OF MONTANA**

**WATER CONSERVATION BOARD**

**Water Resources Survey**

T. [illegible] R. [illegible] Plat No. 15

Photo No. [illegible]

Legal Land Owner [illegible] Address [illegible] Montana

Operator [illegible] Address [illegible]

Water is delivered by:— 1. Private System; 2. Ditch Company; 3. State Project; 4. Federal Project; 5. Irrigation District

| App. No. Decree No. | NAME OF APPROPRIATOR TO WHOM DECREED | NAME OF STREAM | Date App. Date Priority | Miner's Inches | In Use | NAME OF DITCH (Water Delivered By) | No. | R/F | Present Irr. Acres | Irrigable Acres |
|---|---|---|---|---|---|---|---|---|---|---|
| [illegible] | [illegible] | [illegible] | [illegible] | [illegible] | [illegible] | | | | | |
| [illegible] | [illegible] | [illegible] | [illegible] | [illegible] | [illegible] | | | | | |
| [illegible] | [illegible] | [illegible] | [illegible] | [illegible] | [illegible] | | | | | |
| [illegible] | [illegible] | [illegible] | [illegible] | [illegible] | [illegible] | | | | | |
| [illegible] | [illegible] | [illegible] | [illegible] | 30 | [illegible] | | | | | |
| [illegible] | [illegible] | [illegible] | [illegible] | 35 | [illegible] | | | | | |
| [illegible] | [illegible] | [illegible] | [illegible] | 100 | [illegible] | | | | | |
| [illegible] | [illegible] | [illegible] | [illegible] | 2000 | [illegible] | | | | | |
| [illegible] | [illegible] | [illegible] | [illegible] | 2000 | [illegible] | | | | | |

**NOTE: R—Denotes Regular Irrigation. F—Flood Irrigation.**

Adequate Supply: Yes ..... No ..... Explain .....

Remarks .....

[illegible]

River Basin [illegible]

| Also in: Plat No. ..... Twp. ..... Rge. ..... | Plat No. ..... Twp. ..... Rge. ..... | Plat No. ..... Twp. ..... Rge. ..... |
|---|---|---|
| Plat No. ..... Twp. ..... Rge. ..... | Plat No. ..... Twp. ..... Rge. ..... | Plat No. ..... Twp. ..... Rge. ..... |

Information From: ✓

[illegible]

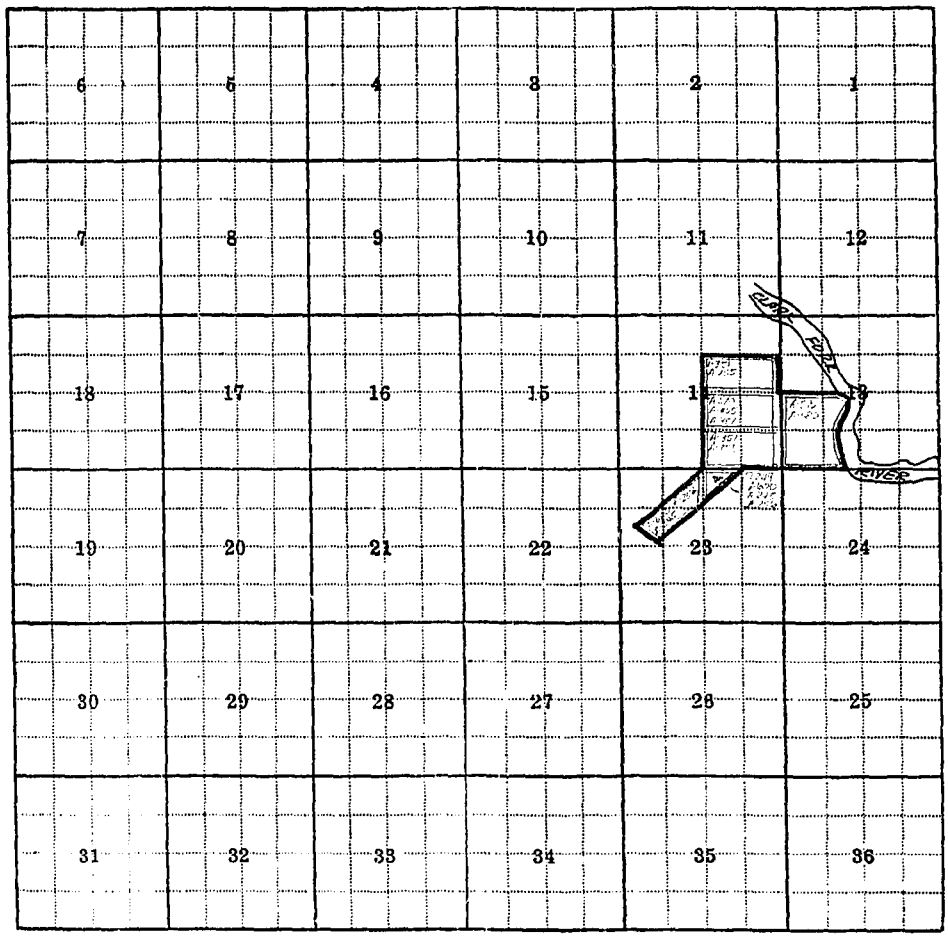


Land Ownership

F-1-A

County: Mineral

Farm Checked: Date: 10-15-00

By: [illegible]

Legal Land Owner: C.D. & K. Williams

Operator: Same

STATE OF MONTANA
WATER CONSERVATION BOARD
Water Resources Survey

T. 16N R. 26W Plat No. 15

Photo No. 100-127 & 100-116

Address: Superior, Montana

Address: Same

Water is delivered by:— 1. Private System; 2. Ditch Company; 3. State Project; 4. Federal Project; 5. Irrigation District

| App. No. Decree No. | NAME OF APPROPRIATOR TO WHOM DECREED | NAME OF STREAM | Date App. Date Priority | Miner's Inches | In Use | NAME OF DITCH (Water Delivered By) | No. | R/F | Present Irr. Acres | Irrigable Acres |
|---|---|---|---|---|---|---|---|---|---|---|
| [illegible] | [illegible] | [illegible] | 10-11-19 | [illegible] | [illegible] | | | | | |
| [illegible] | [illegible] | [illegible] | [illegible] | [illegible] | [illegible] | | | | | |
| [illegible] | [illegible] | [illegible] | [illegible] | 5 | [illegible] | DUPLICATION | | | | |
| [illegible] | [illegible] | [illegible] | [illegible] | [illegible] | [illegible] | | | | | |
| [illegible] | [illegible] | [illegible] | [illegible] | 100 | [illegible] | | | | | |
| | | | | | | | | | | |
| [illegible] | [illegible] | [illegible] | 7-31-43 | 100 | [illegible] | | | | | |
| [illegible] | [illegible] | [illegible] | 1-7-07 | 50 | [illegible] | | | | | |
| [illegible] | [illegible] | [illegible] | [illegible] | [illegible] | [illegible] | | | | | |

NOTE: R—Denotes Regular Irrigation. F—Flood Irrigation.

Adequate Supply: Yes..... No..... Explain.....

Remarks: [illegible] Rock Creek (Camp "4" Gulch) for domestic [illegible] Cabin Creek, Rock Creek, Rock Creek (Camp "4" Gulch) & [illegible] [illegible] Proposed [illegible] [illegible] [illegible] [illegible]

River Basin: Columbia

| Also in: Plat No. | Twp. | Rge. | Plat No. | Twp. | Rge. | Plat No. | Twp. | Rge. |
|---|---|---|---|---|---|---|---|---|
| Plat No. | Twp. | Rge. | Plat No. | Twp. | Rge. | Plat No. | Twp. | Rge. |

Information From: ✓ C.D. & K. Williams

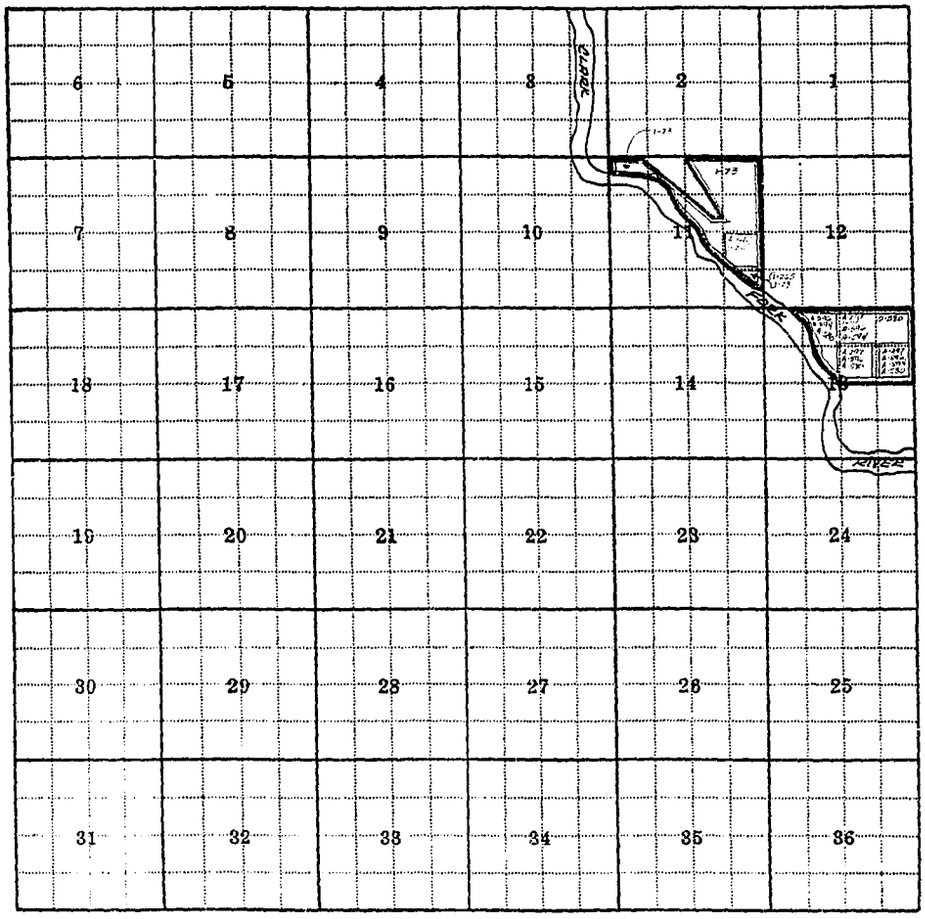


Land Ownership.....

F-1-A

County Mineral

Farm Checked: Date 10-24-65

By Rob Pood

**STATE OF MONTANA**

**WATER CONSERVATION BOARD**

**Water Resources Survey**

T. 14N R. 26W Plat No. 15

Photo No. 100-117

Legal Land Owner Moore & Roney Address Superior, Montana

Operator Mark Moore Address Same

Water is delivered by:— 1. Private System; 2. Ditch Company; 3. State Project; 4. Federal Project; 5. Irrigation District

| App. No. Decree No. | NAME OF APPROPRIATOR TO WHOM DECREED | NAME OF STREAM | Date App. Date Priority | Miner's Inches | In Use | NAME OF DITCH (Water Delivered By) | No. | R/F | Present Irr. Acres | Irrigable Acres |
|---|---|---|---|---|---|---|---|---|---|---|
| [illegible] | [illegible] | [illegible] | [illegible] | 160 | [illegible] | | | | | |
| [illegible] | [illegible] | [illegible] | [illegible] | [illegible] | [illegible] | | | | | |
| [illegible] | [illegible] | [illegible] | [illegible] | [illegible] | [illegible] | | | | | |
| [illegible] | [illegible] | [illegible] | [illegible] | [illegible] | 110 | | | | | |

**NOTE: R—Denotes Regular Irrigation. F—Flood Irrigation.**

Adequate Supply: Yes..... No..... Explain.....

Remarks [illegible]

River Basin Columbia

| Also in: Plat No. | Twp. | Rge. | Plat No. | Twp. | Rge. | Plat No. | Twp. | Rge. |
|---|---|---|---|---|---|---|---|---|
| Plat No. | Twp. | Rge. | Plat No. | Twp. | Rge. | Plat No. | Twp. | Rge. |

Information From: ✓

Hank Hague

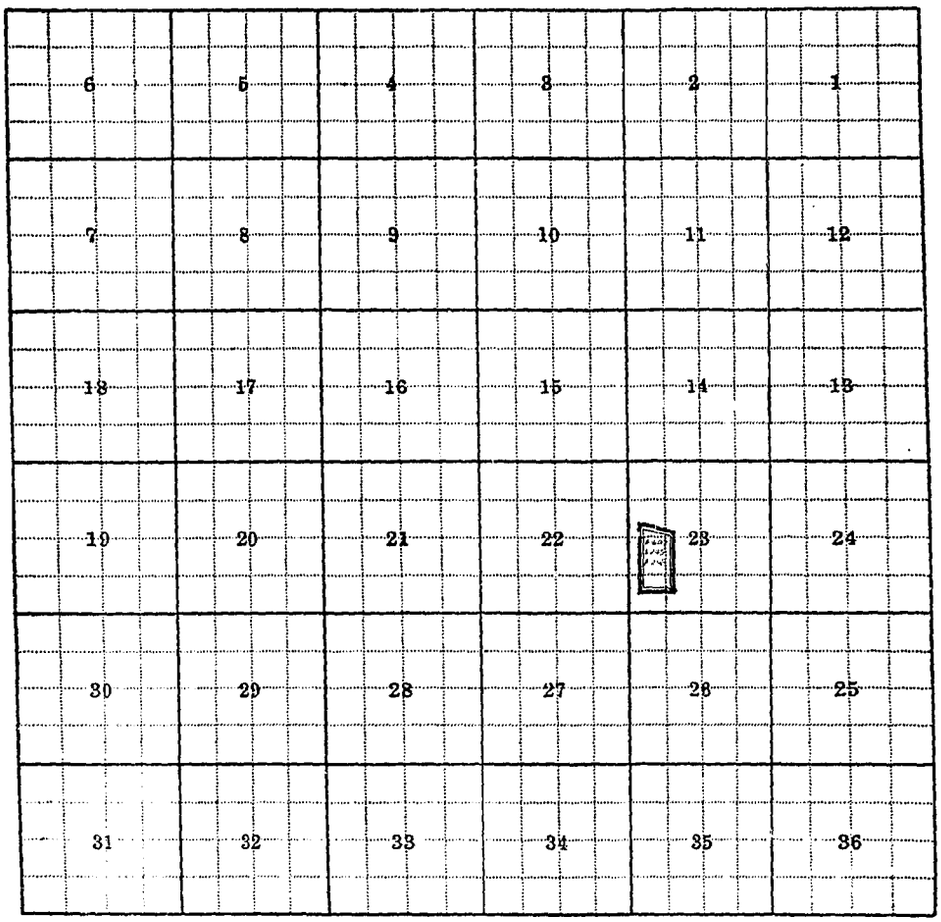


Land Ownership .....

F-1-A

County Mineral

Farm Checked: Date 10-15-75

By [illegible]

**STATE OF MONTANA**
**WATER CONSERVATION BOARD**
**Water Resources Survey**

T. 16N R. 26W. Plat No. 15

Photo No. 120-127

Legal Land Owner County Forest (Mineral) Address Superior, Montana

Operator None Address None

Water is delivered by:— 1. Private System; 2. Ditch Company; 3. State Project; 4. Federal Project; 5. Irrigation District

| App. No. Decree No. | NAME OF APPROPRIATOR TO WHOM DECREED | NAME OF STREAM | Date App. Date Priority | Miner's Inches | In Use | NAME OF DITCH (Water Delivered By) | No. | R/F | Present Irr. Acres | Irrigable Acres |
|---|---|---|---|---|---|---|---|---|---|---|
| [illegible] | [illegible] | Johnson Creek | 4-10-50 | 100 | 100 (?) | | | | | |
| [illegible] | Forest Service | Spring | 5-18-71 | 20 | 20 (?) | | | | | |
| [illegible] | [illegible] | [illegible] Spring | 10-[illegible]-19 | [illegible] | [illegible] | | | | | |

**NOTE: R—Denotes Regular Irrigation. F—Flood Irrigation.**

Adequate Supply: Yes..... No..... Explain.....

Remarks [illegible] the county forest was formerly in the SW¼ Sec. 34, T17N-R26W. [illegible] Mr. Adams said the water they purchased the old Mineral Landing Store for the [illegible] Mr. Adams said the water was being used [illegible] Mr. Adams said the water is being [illegible] the SW¼SW¼ Sec. [illegible] There is no irrigation. This ownership [illegible] Mineral County [illegible] Mr. Adams. They also have a power pit in the SW¼SW¼ Sec. [illegible]

River Basin Columbia

| Also in: Plat No. | Twp. | Rge. | Plat No. | Twp. | Rge. | Plat No. | Twp. | Rge. |
|---|---|---|---|---|---|---|---|---|
| Plat No. | Twp. | Rge. | Plat No. | Twp. | Rge. | Plat No. | Twp. | Rge. |

Information From: [illegible]

Mr. Adams (neighboring land owner)

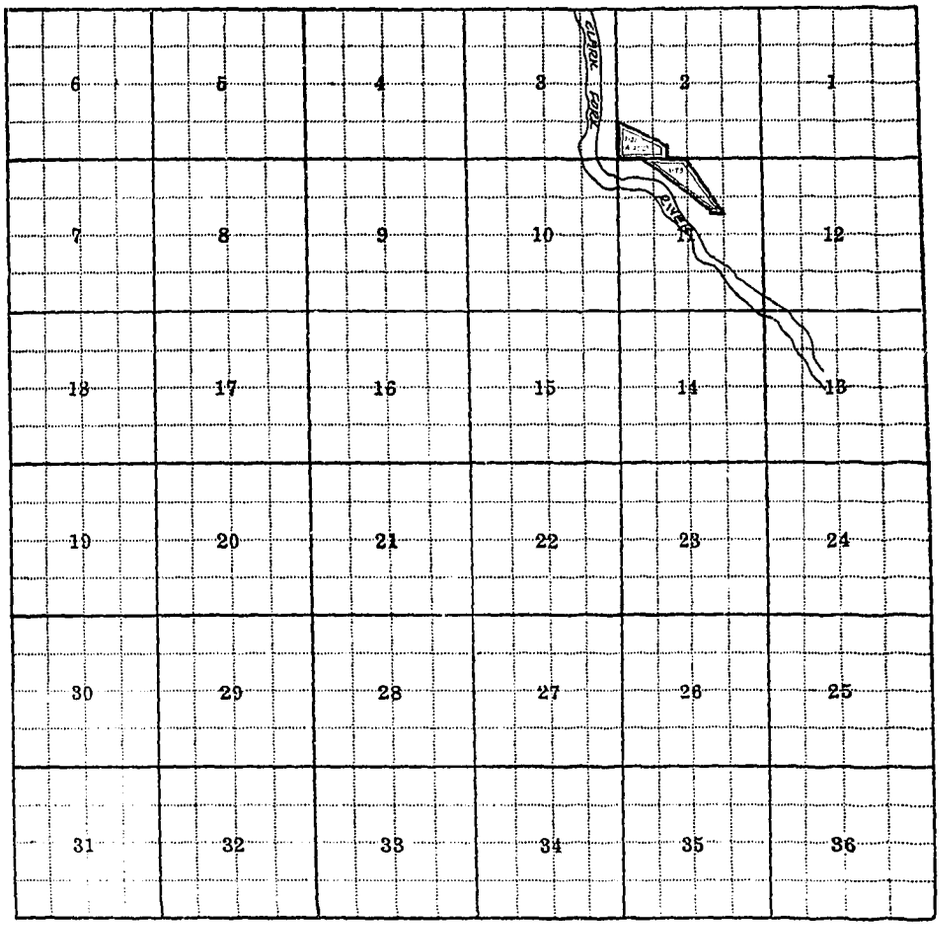


Land Ownership .....

.....

.....

F-1-A

County [illegible]

Farm Checked: Date 10-24-68

By [illegible]

**STATE OF MONTANA**

**WATER CONSERVATION BOARD**

**Water Resources Survey**

T. 19N R. 26W Plat No. 15

Photo No. 100-127

Legal Land Owner [illegible] Address Superior, Montana

Operator: Same Address Same

Water is delivered by:— 1. Private System; 2. Ditch Company; 3. State Project; 4. Federal Project; 5. Irrigation District

| App. No. Decree No. | NAME OF APPROPRIATOR TO WHOM DECREED | NAME OF STREAM | Date App. Date Priority | Miner's Inches | In Use | NAME OF DITCH (Water Delivered By) | No. | R/F | Present Irr. Acres | Irrigable Acres |
|---|---|---|---|---|---|---|---|---|---|---|
| [illegible] | [illegible] | [illegible] | [illegible] | [illegible] | [illegible] | | | | | |
| [illegible] | [illegible] | [illegible] | [illegible] | [illegible] | [illegible] | | | | | |
| [illegible] | [illegible] | [illegible] | [illegible] | [illegible] | [illegible] | | | | | |
| [illegible] | [illegible] | [illegible] | [illegible] | [illegible] | [illegible] | | | | | |
| [illegible] | [illegible] | [illegible] | [illegible] | [illegible] | [illegible] | | | | | |
| [illegible] | [illegible] | [illegible] | [illegible] | [illegible] | [illegible] | | | | | |
| [illegible] | [illegible] | [illegible] | [illegible] | [illegible] | [illegible] | | | | | |
| [illegible] | [illegible] | [illegible] | [illegible] | [illegible] | [illegible] | | | | | |
| [illegible] | [illegible] | [illegible] | [illegible] | [illegible] | [illegible] | | | | | |
| [illegible] | [illegible] | [illegible] | [illegible] | [illegible] | [illegible] | | | | | |

**NOTE: R—Denotes Regular Irrigation. F—Flood Irrigation.**

Adequate Supply: Yes ..... No ..... Explain .....

Remarks [illegible]

River Basin Columbia

| Also in: Plat No. ..... Twp. ..... Rge. ..... | Plat No. ..... Twp. ..... Rge. ..... | Plat No. ..... Twp. ..... Rge. ..... |
|---|---|---|
| Plat No. ..... Twp. ..... Rge. ..... | Plat No. ..... Twp. ..... Rge. ..... | Plat No. ..... Twp. ..... Rge. ..... |

Information From: [illegible]

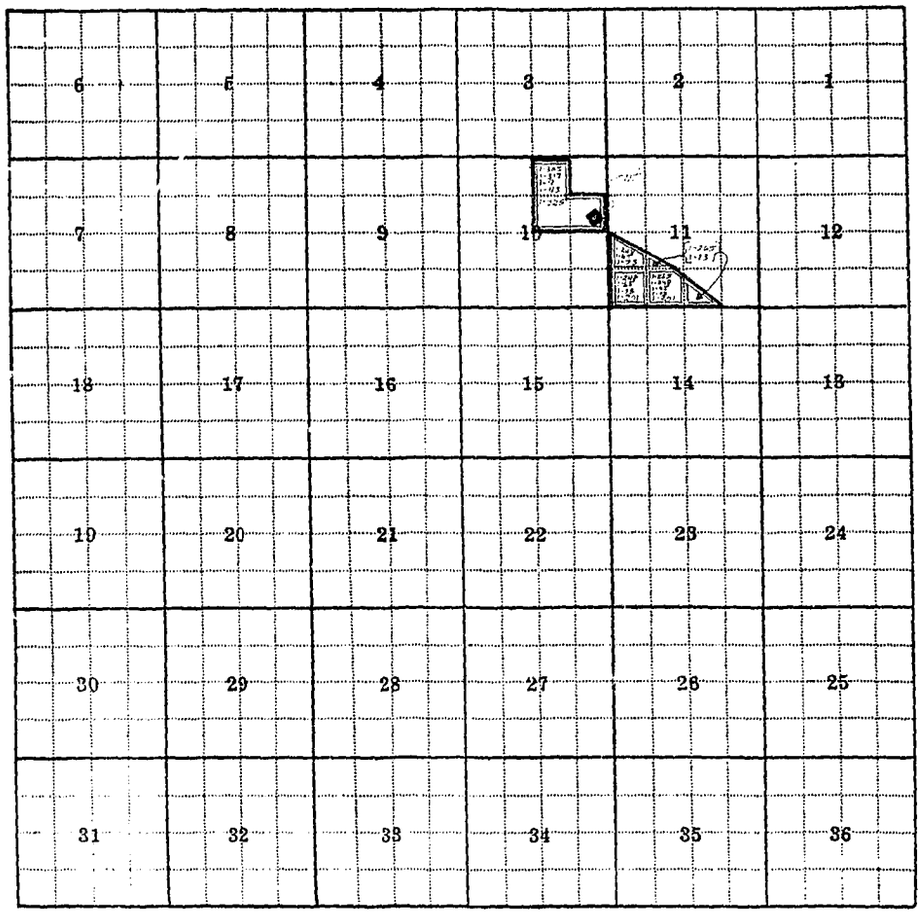


Land Ownership.....

.....

.....

F-1-A

County. [illegible]

Farm Checked: Date [illegible]

By [illegible]

**STATE OF MONTANA**

**WATER CONSERVATION BOARD**

**Water Resources Survey**

T. [illegible] R. [illegible] Plat No. [illegible]

Photo No. [illegible]

Legal Land Owner [illegible] Address [illegible]

Operator [illegible] Address [illegible]

Water is delivered by:— 1. Private System; 2. Ditch Company; 3. State Project; 4. Federal Project; 5. Irrigation District

| App. No. Decree No. | NAME OF APPROPRIATOR TO WHOM DECREED | NAME OF STREAM | Date App. Date Priority | Miner's Inches | In Use | NAME OF DITCH (Water Delivered By) | No. | R/F | Present Irr. Acres | Irrigable Acres |
|---|---|---|---|---|---|---|---|---|---|---|
| [illegible] | [illegible] | [illegible] | [illegible] | [illegible] | [illegible] | | | | | |
| [illegible] | [illegible] | [illegible] | [illegible] | [illegible] | [illegible] | | | | | |
| [illegible] | [illegible] | [illegible] | [illegible] | [illegible] | [illegible] | | | | | |
| [illegible] | [illegible] | [illegible] | [illegible] | [illegible] | [illegible] | | | | | |

**NOTE: R—Denotes Regular Irrigation. F—Flood Irrigation.**

Adequate Supply: Yes..... No..... Explain.....

Remarks.....

[illegible]

River Basin [illegible]

Also in: Plat No. ..... Twp. ..... Rge ..... Plat No. ..... Twp. ..... Rge ..... Plat No. ..... Twp. ..... Rge .....
Plat No. ..... Twp. ..... Rge ..... Plat No. ..... Twp. ..... Rge ..... Plat No. ..... Twp. ..... Rge .....

Information From: [illegible]

| | | | | | |
|---|---|---|---|---|---|
| 6 | 5 | 4 | 3 | 2 | 1 |
| 7 | 8 | 9 | 10 | 11 | 12 |
| 18 | 17 | 16 | 15 | 14 | 13 |
| 19 | 20 | 21 | 22 | 23 | 24 |
| 30 | 29 | 28 | 27 | 26 | 25 |
| 31 | 32 | 33 | 34 | 35 | 36 |

**Land Ownership**

F-1-A

County [illegible]

Farm Checked: Date [illegible]

By [illegible]

**STATE OF MONTANA**
**WATER CONSERVATION BOARD**
**Water Resources Survey**

T. 16 N. R. 26 W. Plat No. 15

Photo No. 100-127

Legal Land Owner [illegible] Address Superior, Montana

Operator [illegible] Address [illegible]

Water is delivered by:— (1) Private System; 2. Ditch Company; 3. State Project; 4. Federal Project; 5. Irrigation District

| App. No. Decree No. | NAME OF APPROPRIATOR TO WHOM DECREED | NAME OF STREAM | Date App. Date Priority | Miner's Inches | In Use | NAME OF DITCH (Water Delivered By) | No. | R/F | Present Irr. Acres | Irrigable Acres |
|---|---|---|---|---|---|---|---|---|---|---|
| [illegible] | [illegible] | [illegible] | [illegible] | [illegible] | [illegible] | [illegible] | 1 | [illegible] | 21 | |
| [illegible] | [illegible] | [illegible] | [illegible] | [illegible] | [illegible] | | | | | |
| [illegible] | [illegible] | [illegible] | [illegible] | [illegible] | [illegible] | | | | | |
| [illegible] | [illegible] | [illegible] | [illegible] | [illegible] | [illegible] | | | | | |

**NOTE: R—Denotes Regular Irrigation. F—Flood Irrigation.**

Adequate Supply: Yes ..... No ..... Explain .....

Remarks [illegible]

River Basin Columbia

| Also in: Plat No. | Twp. | Rge | Plat No. | Twp. | Rge | Plat No. | Twp. | Rge |
|---|---|---|---|---|---|---|---|---|
| Plat No. | Twp. | Rge | Plat No. | Twp. | Rge | Plat No. | Twp. | Rge |

Information From: [illegible]

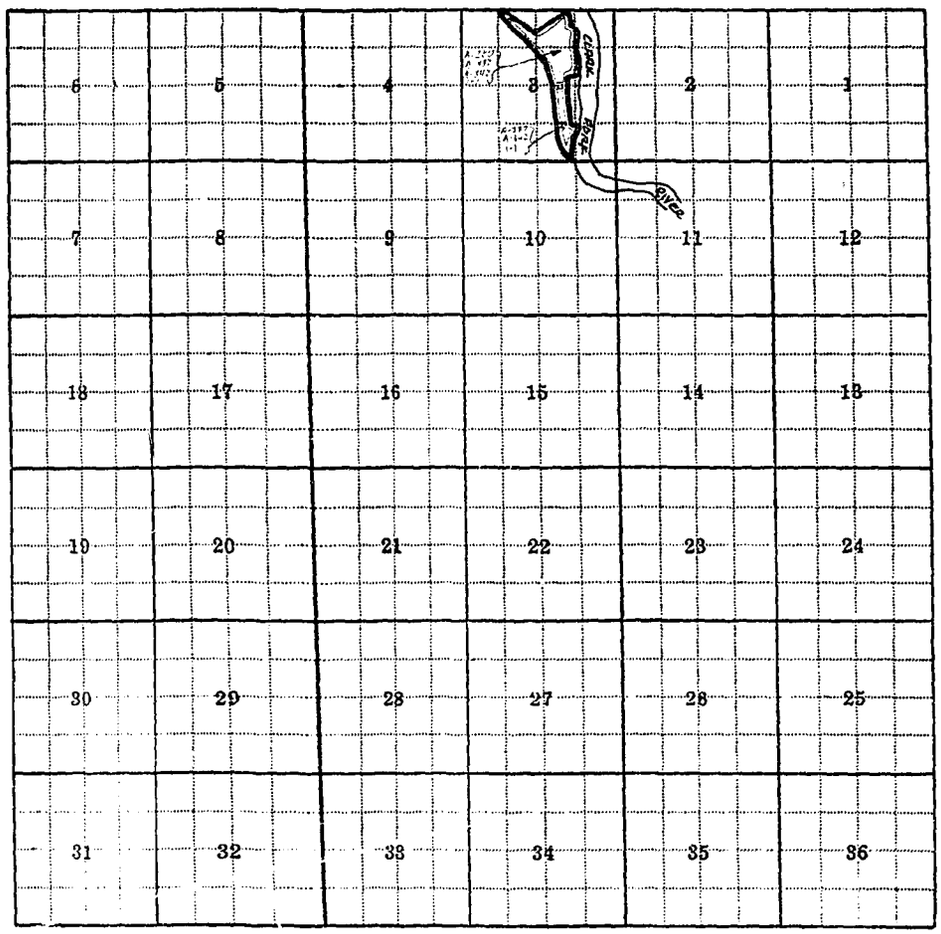


Land Ownership .....

F-1-A

County [illegible]

Farm Checked: Date [illegible]

By [illegible]

**STATE OF MONTANA**

**WATER CONSERVATION BOARD**

**Water Resources Survey**

T. 16N R. 26W Plat No. 15

Photo No. 120-127

Legal Land Owner [illegible] Address Superior, Montana

Operator [illegible] Address [illegible]

Water is delivered by:— 1. Private System; 2. Ditch Company; 3. State Project; 4. Federal Project; 5. Irrigation District

| App. No. Decree No. | NAME OF APPROPRIATOR TO WHOM DECREED | NAME OF STREAM | Date App. Date Priority | Miner's Inches | In Use | NAME OF DITCH (Water Delivered By) | No. | R/F | Present Irr. Acres | Irrigable Acres |
|---|---|---|---|---|---|---|---|---|---|---|
| [illegible] | [illegible] | [illegible] | [illegible] | 50 | [illegible] | | | | | |
| [illegible] | [illegible] | [illegible] | [illegible] | 500 | [illegible] | | | | | |
| [illegible] | [illegible] | [illegible] | [illegible] | [illegible] | [illegible] | | | | | |
| [illegible] | [illegible] | [illegible] | [illegible] | [illegible] | [illegible] | | | | | |
| [illegible] | [illegible] | [illegible] | [illegible] | 15 | [illegible] | | | | | |
| [illegible] | [illegible] | [illegible] | [illegible] | [illegible] | [illegible] | | | | | |
| [illegible] | | | [illegible] | [illegible] | [illegible] | | | | | |

**NOTE: R—Denotes Regular Irrigation. F—Flood Irrigation.**

Adequate Supply: Yes..... No..... Explain.....

Remarks.....

[illegible]

River Basin Columbia

| Also in: Plat No. | Twp. | Rge. | Plat No. | Twp. | Rge. | Plat No. | Twp. | Rge. |
|---|---|---|---|---|---|---|---|---|
| Plat No. | Twp. | Rge. | Plat No. | Twp. | Rge. | Plat No. | Twp. | Rge. |

Information From: [illegible]

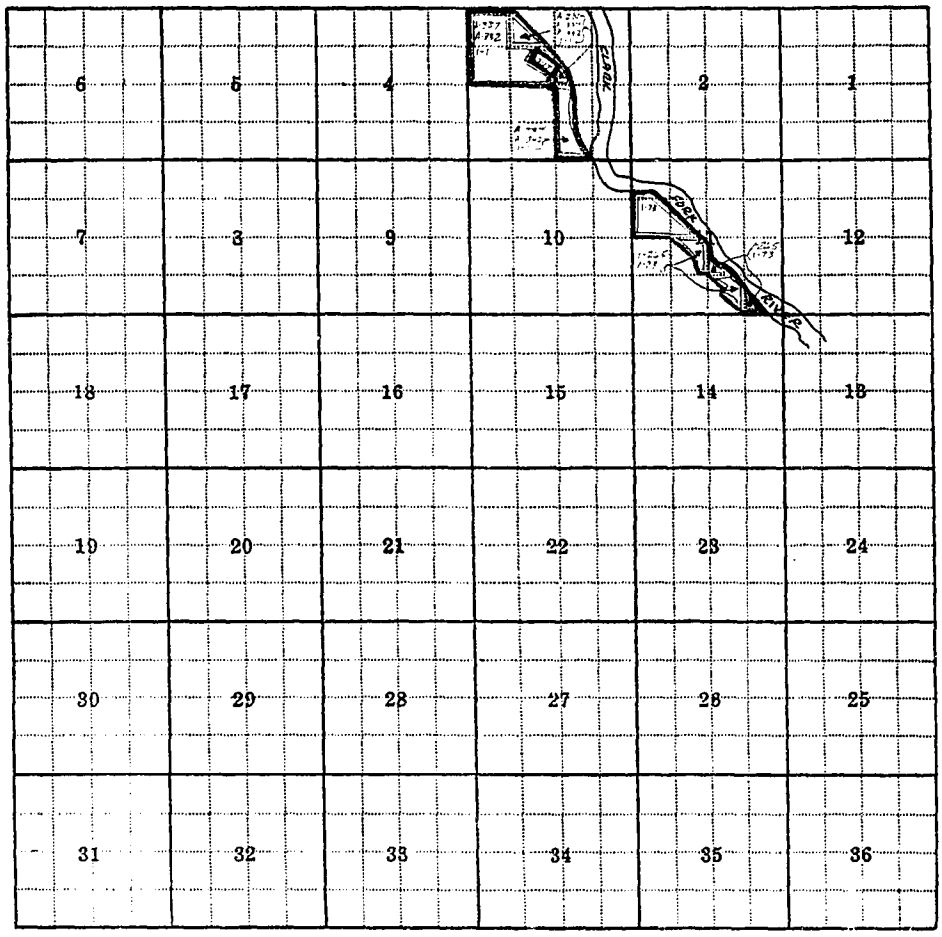


Land Ownership .....

F-1-A

County Mineral

Farm Checked: Date 10-21-68

By Bob Pool

**STATE OF MONTANA**
**WATER CONSERVATION BOARD**
**Water Resources Survey**

T. 16N R. 26W Plat No. 15

Photo No. 100-127

Legal Land Owner Floyd Standifer Address Seattle Washington

Operator Same Address Same

Water is delivered by:— 1. Private System; 2. Ditch Company; 3. State Project; 4. Federal Project; 5. Irrigation District

| App. No. Decree No. | NAME OF APPROPRIATOR TO WHOM DECREED | NAME OF STREAM | Date Appl. Date Priority | Miner's Inches | In Use | NAME OF DITCH (Water Delivered By) | No. | R/F | Present Irr. Acres | Irrigable Acres |
|---|---|---|---|---|---|---|---|---|---|---|
| 11-127 | [illegible] | Cedar Creek | 7-11-29 | 500 | [illegible] | | | | | |
| 4-[illegible] | [illegible] | Cedar Creek | 5-1-70 | [illegible] | [illegible] | | | | | |
| [illegible] | [illegible] | Bear Creek | 8-[illegible]-19 | [illegible] | [illegible] | | | | | |

**NOTE: R—Denotes Regular Irrigation. F—Flood Irrigation.**

Adequate Supply: Yes ..... No ..... Explain .....

Remarks

To the best of my knowledge concerning the land in this area that is owned by Dr. Floyd Standifer and [illegible] Mr. Brockway told me that no one operates on [illegible] land. I talked to Mr. Brockway [illegible] Seattle about 10 years ago. There is nothing on this land that [illegible] [illegible]

River Basin Columbia

| Also in: Plat No. | Twp. | Rge. | Plat No. | Twp. | Rge. | Plat No. | Twp. | Rge. |
|---|---|---|---|---|---|---|---|---|
| Plat No. | Twp. | Rge. | Plat No. | Twp. | Rge. | Plat No. | Twp. | Rge. |

Information From: [illegible]

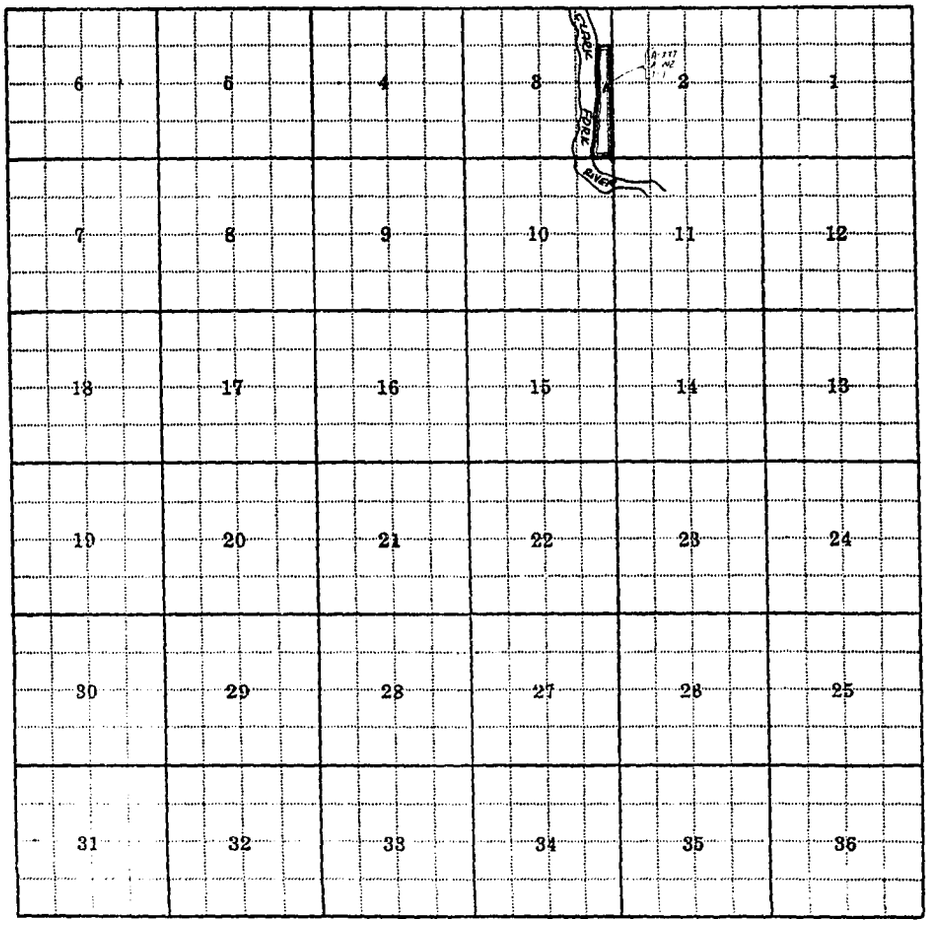


**Land Ownership** .....

F-1-A

County Mineral

Farm Checked: Date 10-21-68

By Rich Pond

**STATE OF MONTANA**
**WATER CONSERVATION BOARD**
**Water Resources Survey**

T. 16N R. 26W Plat No. 15

Photo No. 100-127

Legal Land Owner [illegible] Address

Operator [illegible] Address Seattle Washington

Water is delivered by:— 1. Private System; 2. Ditch Company; 3. State Project; 4. Federal Project; 5. Irrigation District

| App. No. Decree No. | NAME OF APPROPRIATOR TO WHOM DECREED | NAME OF STREAM | Date App. Date Priority | Miner's Inches | In Use | NAME OF DITCH (Water Delivered By) | No. | R/F | Present Irr. Acres | Irrigable Acres |
|---|---|---|---|---|---|---|---|---|---|---|
| [illegible] | [illegible] | Strong | [illegible] | [illegible] | [illegible] | | | | | |
| [illegible] | [illegible] | [illegible] | 1-14-15 | [illegible] | [illegible] | | | | | |
| [illegible] | [illegible] | [illegible] Creek | [illegible] | [illegible] | [illegible] | | | | | |
| [illegible] | [illegible] | [illegible] | [illegible] | [illegible] | [illegible] | | | | | |

NOTE: R—Denotes Regular Irrigation. F—Flood Irrigation.

Adequate Supply: Yes..... No..... Explain.....

Remarks

[illegible] Mr. Broadway [illegible] Mr. Broadway said [illegible] that this land is now owned by [illegible] Lloyd Stonebraker, of Seattle. Mr. Broadway also informed me that there was anything on this land and no water was ever used there.

River Basin Yellowstone

| Also in: Plat No. | Twp. | Rge. | Plat No. | Twp. | Rge. | Plat No. | Twp. | Rge. |
|---|---|---|---|---|---|---|---|---|
| Plat No. | Twp. | Rge. | Plat No. | Twp. | Rge. | Plat No. | Twp. | Rge. |

Information From: —

Charles Broadway (neighboring land owner)

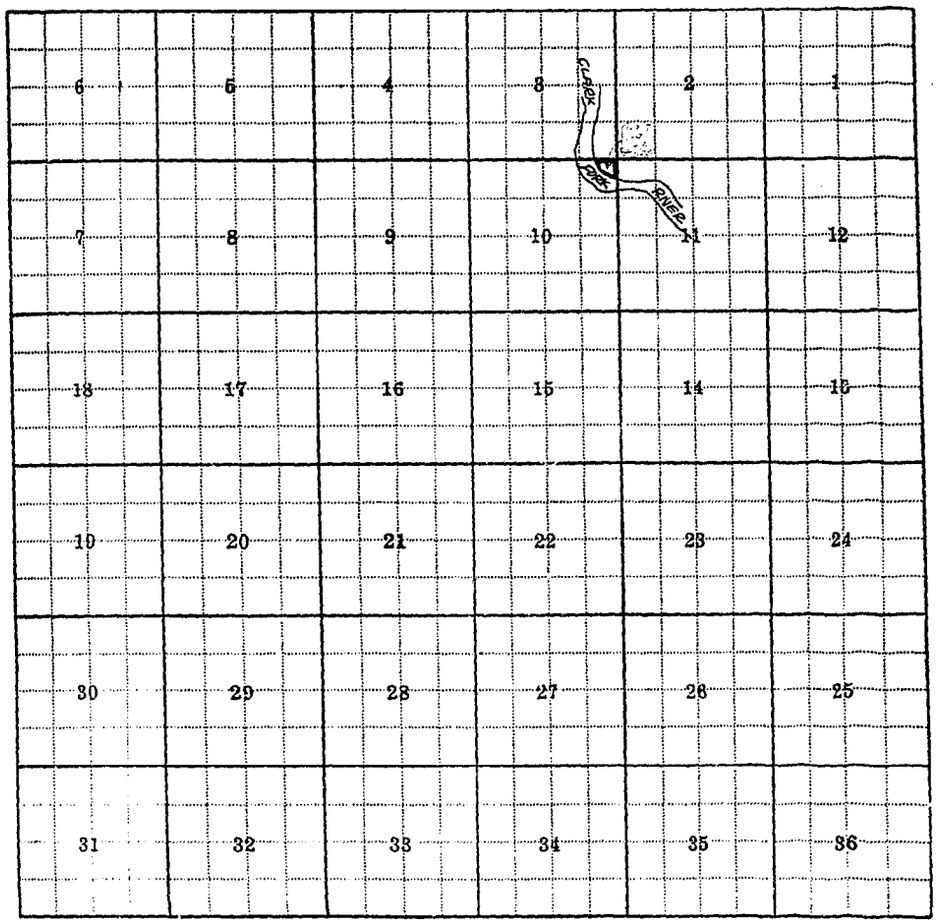


Land Ownership