F-1-A

County Mineral

T. 17N R. 26W Plat No. 13

Farm Checked: Date Oct. 1962

Photo No. 100-160

By L. Alwood

MONTANA WATER RESOURCES BOARD

Water Resources Survey

Legal Land Owner Anaconda Company % Tom McNally

Address Chicago, Illinois

Operator Tom McNally

Address Superior, Montana

Water is delivered by:— (1.) Private System; 2. Ditch Company; 3. State Project; 4. Federal Project; 5. Irrigation District

App. No. Decree No.	NAME OF APPROPRIATOR TO WHOM DECREED	NAME OF STREAM	Date App. Date Priority	Miner's Inches	In Use	NAME OF DITCH (Water Delivered By)	No.	R/F	Present Irr. Acres	Irrigable Acres
1881	Tom McNally	Clark Fork River	1962	?	Yes	McNally Pump Portable Sprinkler System	1	R	21	

NOTE: R—Denotes Regular Irrigation. F—Flood Irrigation.

Adequate Supply: Yes..... No..... Explain.....

Remarks.....

River Basin Columbia

Also in: Plat No.	Twp.	Rge.	Plat No.	Twp.	Rge.	Plat No.	Twp.	Rge.
Plat No.	Twp.	Rge.	Plat No.	Twp.	Rge.	Plat No.	Twp.	Rge.

Information From: Blue Rockway

6	5	4	3	2	1
7	8	9	10	11	12
18	17	16	15	14	13
19	20	21	22	23	24
30	29	28	27	26	25
31	32	33	34	35	36

Land Ownership

F-1-A

Send Copy

County Mineral

T 17N R 26W Plat No. 13

MONTANA WATER RESOURCES BOARD

Water Resources Survey

Farm Checked: Date Oct 19 1964

Photo No. 100-38

By J. Norwood

Legal Land Owner Maxwell & Helen Brockway

Address Superior Montana

Operator Blue Brockway

Address Superior Montana

Water is delivered by: 1. Private System; 2. Ditch Company; 3. State Project; 4. Federal Project; 5. Irrigation District

App. No. Decree No.	NAME OF APPROPRIATOR TO WHOM DECREED	NAME OF STREAM	Date App. Date Priority	Miner's Inches	In Use	NAME OF DITCH (Water Delivered By)	No.	R/F	Present Irr. Acres	Irrigable Acres
1-327	Maxwell & Brockway	North Fork River	3-25-66	500	Yes	Brockway Power Ditch	1	R	23	
A-331	Johnston, Arthur P	Berry Gulch	7-26-87	200	Yes	Brockway Dam & Ditch	1	R	28	
A-326	Johnston, Arthur P	Berry's Creek	6-15-88	200	Yes	Brockway Dam & Ditches	1	R		
A-370	Johnston, Arthur P	Idaho Gulch	2-4-92	144	Yes				Supp	

NOTE: R—Denotes Regular Irrigation. F—Flood Irrigation.

Adequate Supply: Yes..... No..... Explain.....

Remarks

Berry Gulch & Berrys Creek are now known as Johnston Creek

River Basin Columbia

Also in: Plat No.	Twp.	Rge.	Plat No.	Twp.	Rge.	Plat No.	Twp.	Rge.
Plat No.	Twp.	Rge.	Plat No.	Twp.	Rge.	Plat No.	Twp.	Rge.

Information From:

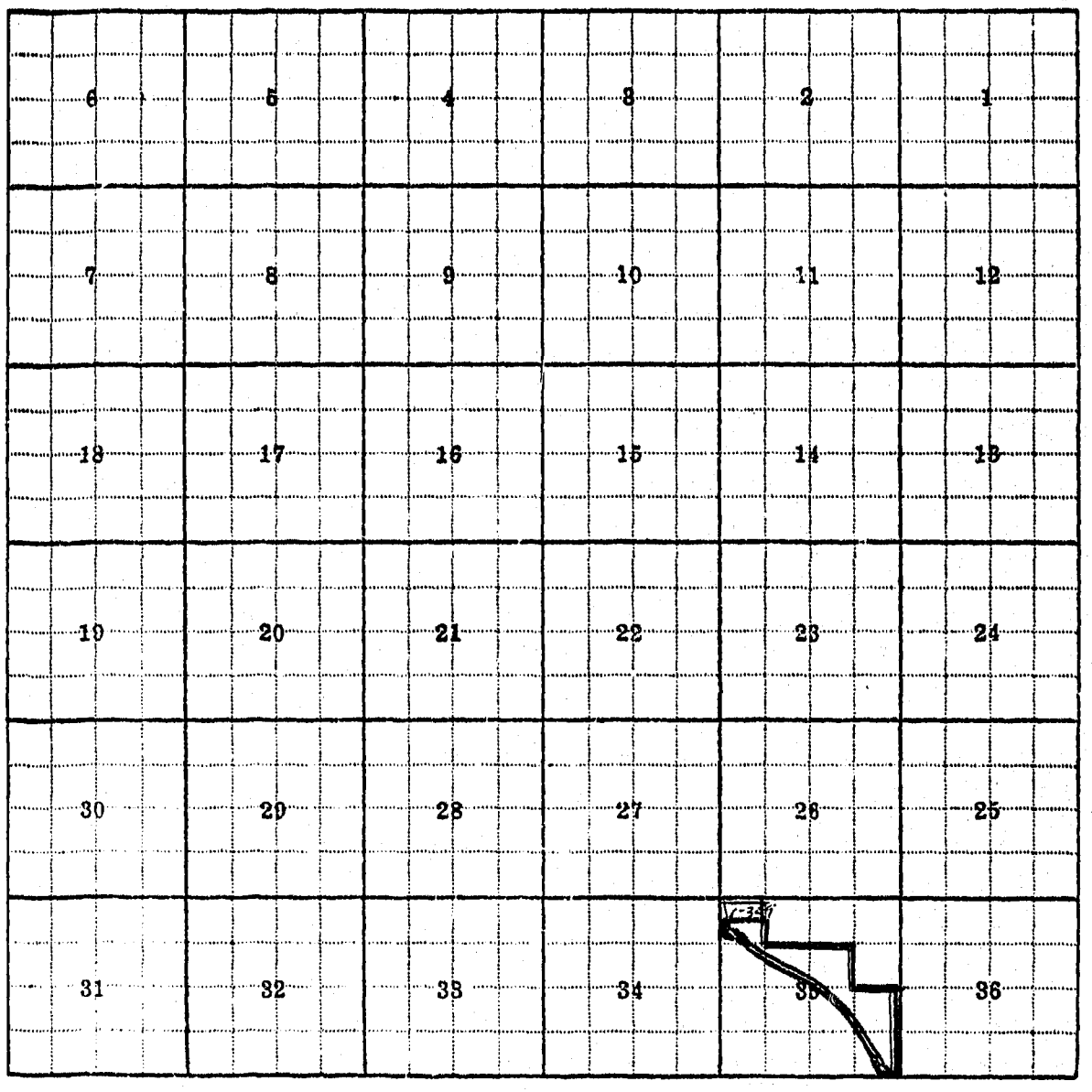

Land Ownership

F-1-A

Send Copy

County Missoula

STATE OF MONTANA
WATER CONSERVATION BOARD
Water Resources Survey

T. [illegible] R. [illegible] Plat No. 15

Farm Checked: Date [illegible]

Photo No. [illegible]

By [illegible]

Legal Land Owner Edith Mapp Address Superior Montana

Operator Richard Hollenbeck Address Superior Montana

Water is delivered by:— 1. Private System; 2. Ditch Company; 3. State Project; 4. Federal Project; 5. Irrigation District

App. No. Decree No.	NAME OF APPROPRIATOR TO WHOM DECREED	NAME OF STREAM	Date App. Date Priority	Miner's Inches	In Use	NAME OF DITCH (Water Delivered By)	No.	R/F	Present Irr. Acres	Irrigable Acres
* 40	[illegible]	Kelly Gulch	[illegible]	150	No	(F)				
	[illegible]									**
055	Richard Hollenbeck	[illegible]	1929	500	No	Hollenbeck Superior Irrigation Corp.	1	R	0	(F)

NOTE: R—Denotes Regular Irrigation. F—Flood Irrigation.

Adequate Supply: Yes..... No..... Explain.....

Remarks

* The [illegible] is [illegible] on [illegible] Mapp [illegible] There are 28 acres of [illegible] [illegible] sold to a [illegible] Farm.

** Hollenbeck plans to irrigate the [illegible] 1959

Check for a Chart Formal water right on Hollenbeck Ranch Near Trout NW 1/4 [illegible] 185 acres (F) Did you check?

River Basin Columbia

Also in: Plat No. Twp. Rge.	Plat No. Twp. Rge.	Plat No. Twp. Rge.
Plat No. Twp. Rge.	Plat No. Twp. Rge.	Plat No. Twp. Rge.

Information From:
Richard Hollenbeck
Sept-14-1959

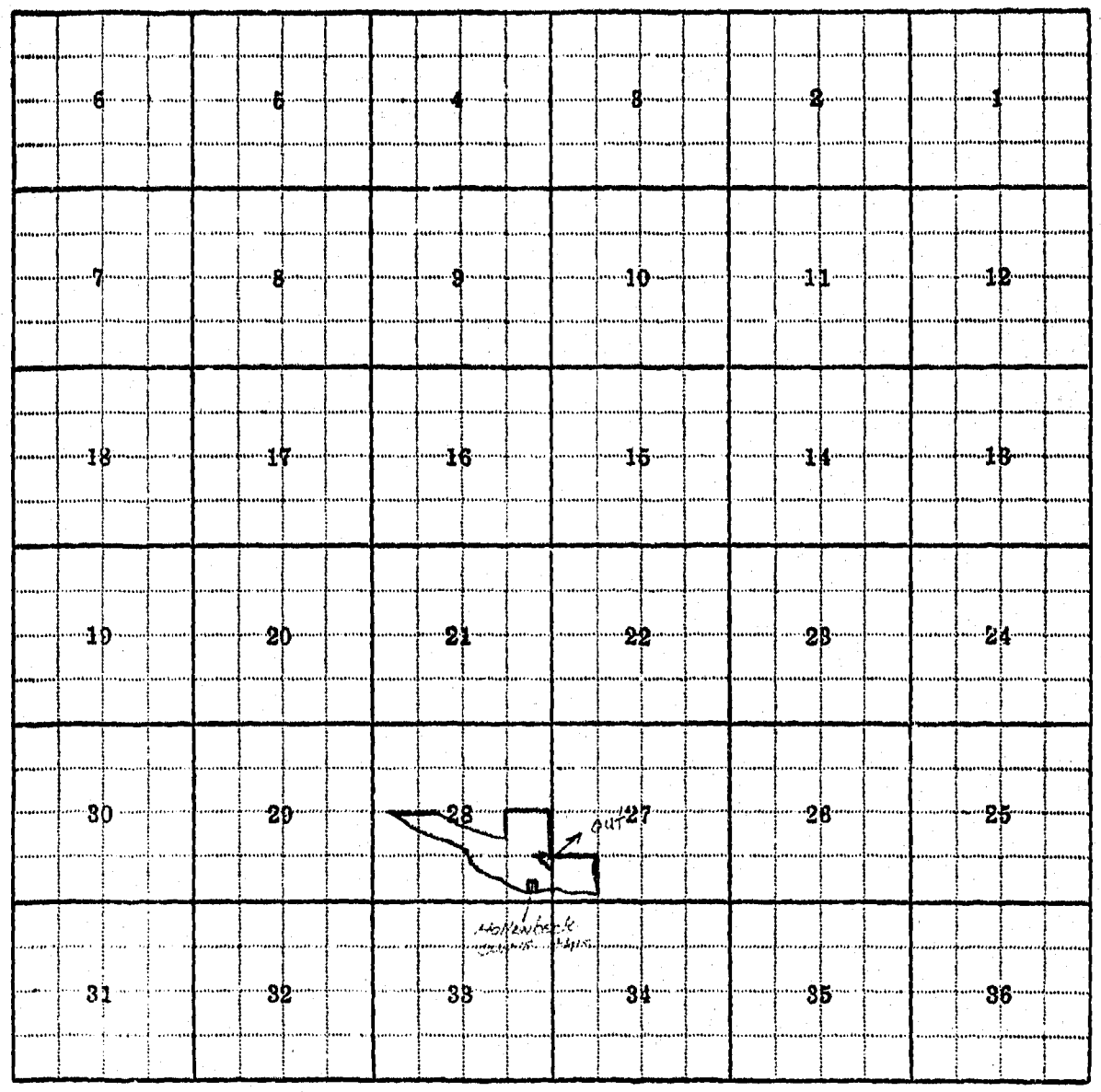

Land Ownership

F-1-A

County Mineral

Farm Checked: Date Oct 25 1939

By J. Norwood

STATE OF MONTANA
WATER CONSERVATION BOARD
Water Resources Survey

T. 17N R. 26W Plat No. 13

Photo No. 100-138 - 100-40

Legal Land Owner City of Superior Address Superior, Montana

Operator Same Address Same

Water is delivered by:— (1.) Private System; 2. Ditch Company; 3. State Project; 4. Federal Project; 5. Irrigation District

App. No. Decree No.	NAME OF APPROPRIATOR TO WHOM DECREED	NAME OF STREAM	Date App. Date Priority	Miner's Inches	In Use	NAME OF DITCH (Water Delivered By)	No.	R/F	Present Irr. Acres	Irrigable Acres
A-567	Lockwood, D.C. & Sons	Spring on Flat Creek	11-2-01	50	Yes (dom)					
A-248	Bindeth, G.H. & R.F. Nesser	Flat Creek	3-25-88	200	Yes (dom)					
1-104	Fleming, Fred. A.	Flat Creek & Spring	[illegible]	[illegible]	Yes (dom)	City of Superior Pipe				
A-626	Schoenfeld, H.	Flat Creek	5-8-08	800	Yes (dom)	& springs for	1	R	2	
A-549	Schoenfeld, Helmet	Flat Creek	11-25-09	100	Yes (dom)	Cemetery				
1-90	Orr, Jesse	Flat Creek	9-29-16	100 M	Yes (dom)					
A-505	Schoenfeld, Helmut	Campbell Spring on Flat Creek	8-18-09	100	Yes (dom)					
1-1	D.H. McCall	Bear Creek	5-5-14	1000	(N) No	(P.) - unable to locate				
A-487	Schoenfeld, Helmult	Cordroy Bridge Spring	5-6-02	100	No	- unable to locate				

NOTE: R—Denotes Regular Irrigation. F—Flood Irrigation.

Adequate Supply: Yes..... No..... Explain.....

Remarks

All above rights do not have a real good accurate description but state that they are used in and near the town of Superior

River Basin Columbia

Also in: Plat No. Twp. Rge.	Plat No. Twp. Rge.	Plat No. Twp. Rge.
Plat No. Twp. Rge.	Plat No. Twp. Rge.	Plat No. Twp. Rge.

Information From:
Oletta Johnson
Richard Hollenbeck
Edith [illegible]

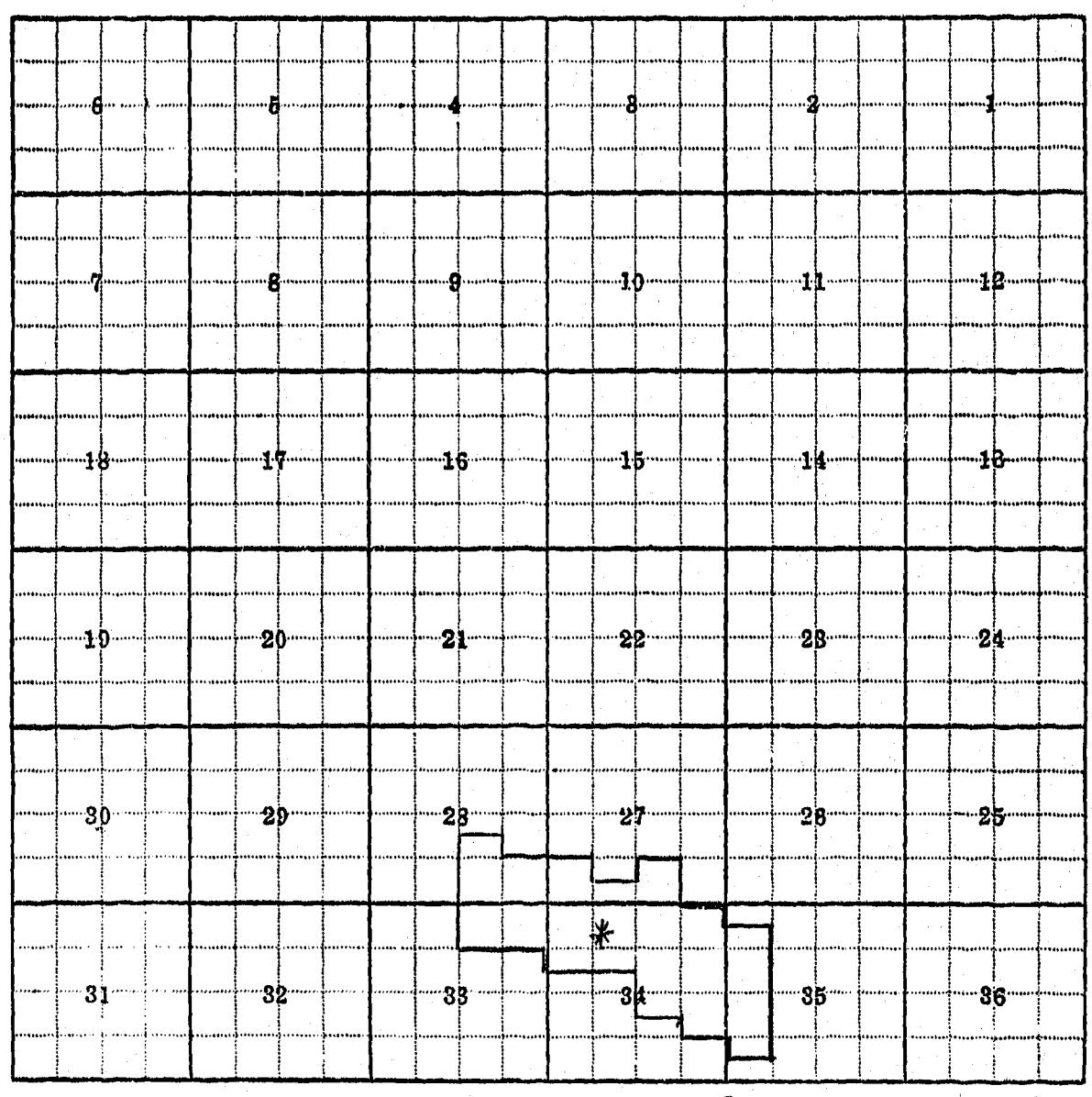

Land Ownership This is the Superior City Limits & there are only a few large tracts of land on other Forest, that are in the city limits

F-1-A

County Mineral

T. 17N R. 26W Plat No. 13

Farm Checked: Date October [illegible]

MONTANA WATER RESOURCES BOARD

Water Resources Survey

Photo No. 180-180

By J. Norwood

Legal Land Owner Frank Blevins Address Superior Montana

Operator Same Address Same

Water is delivered by:— 1. Private System; 2. Ditch Company; 3. State Project; 4. Federal Project; 5. Irrigation District

App. No. Decree No.	NAME OF APPROPRIATOR TO WHOM DECREED	NAME OF STREAM	Date App. Date Priority	Miner's Inches	In Use	NAME OF DITCH (Water Delivered By)	No.	R/F	Present Irr. Acres	Irrigable Acres
1-15	Taylor Walker	Thompson Creek	5-10-03	300	No	(P)				
* E 523	Frank Harmon	Harmon Gulch	5-25-03	200	No					

NOTE: R—Denotes Regular Irrigation. F—Flood Irrigation.

Adequate Supply: Yes..... No..... Explain.....

Remarks

* Blevins now has the Harmon Ranch which is the intended place of use.

River Basin Columbia

Also in: Plat No. Twp. Rge.	Plat No. Twp. Rge.	Plat No. Twp. Rge.
Plat No. Twp. Rge.	Plat No. Twp. Rge.	Plat No. Twp. Rge.

Information From: Frank Blevins

6	5	4	3	2	1
7	8	9	10	11	12
18	17	16	15	14	13
19	20	21	22	23	24
30	29	28	27	26	25
31	32	33	34	35	36

Land Ownership

F-1-A

County Mineral

T. 17N R. 26W Plat No. 13

Farm Checked: Date Oct 29, 1958

MONTANA WATER RESOURCES BOARD

Water Resources Survey

Photo No. 100-140

By J. Norwood

Legal Land Owner Vernon H. & Alice Sides Address Superior, Montana

Operator Vernon Sides Address Superior, Montana

Water is delivered by:— 1. Private System; 2. Ditch Company; 3. State Project; 4. Federal Project; 5. Irrigation District

App. No. Decree No.	NAME OF APPROPRIATOR TO WHOM DECREED	NAME OF STREAM	Date App. Date Priority	Miner's Inches	In Use	NAME OF DITCH (Water Delivered By)	No.	R/F	Present Irr. Acres	Irrigable Acres
A-718	Morrison F. O.	Thompson Creek	5-11-12	167	No					
~~A-686~~	~~Fred O. Morrison~~	~~Deerlodge Spring Creek~~	~~[illegible]~~	~~75~~	~~No~~	~~(of)~~ Duplicate of A-686				
A-686	Morrison, Fred O.	Deerlodge Spring Creek	12-23-11	75	No	(of)				

NOTE: R—Denotes Regular Irrigation. F—Flood Irrigation.

Adequate Supply: Yes..... No..... Explain.....

Remarks.....

River Basin Columbia

Also in: Plat No.	Twp.	Rge.	Plat No.	Twp.	Rge.	Plat No.	Twp.	Rge.
Plat No.	Twp.	Rge.	Plat No.	Twp.	Rge.	Plat No.	Twp.	Rge.

Information From: Vernon H. Sides

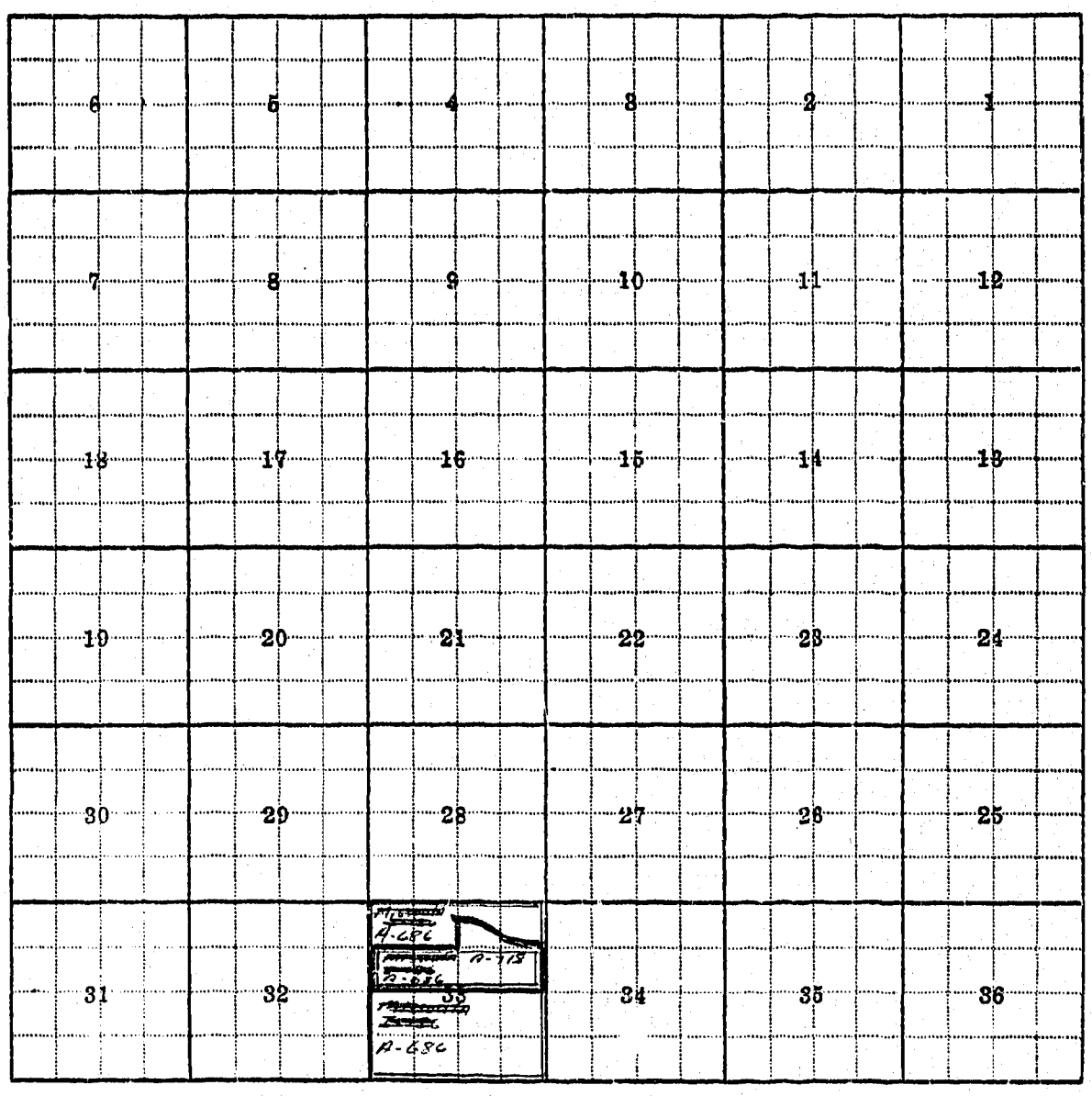

Land Ownership

F-1-A

County: Mineral

Farm Checked: Date: Oct 28, 1900

By: T. Norwood

Legal Land Owner: American Smelting & Refining Company Address: Box 940, Wallace Idaho

Operator: Same Address: Same

STATE OF MONTANA
WATER CONSERVATION BOARD
Water Resources Survey

T. 17N R. 26W Plat No. 13

Photo No.

Water is delivered by:— 1. Private System; 2. Ditch Company; 3. State Project; 4. Federal Project; 5. Irrigation District

App. No. Decree No.	NAME OF APPROPRIATOR TO WHOM DECREED	NAME OF STREAM	Date App. Date Priority	Miner's Inches	In Use	NAME OF DITCH (Water Delivered By)	No.	R/F	Present Irr. Acres	Irrigable Acres
1-55	Lynch, Agnes	Spring on W½W½SE¼ Sec 23 Twp 17N Rge 27W	6-15-18	150 in.	No	(24)				
* A-556	Burke, Thomas H	An unnamed spring	3-18-05	100	No					
* A-558	Burke, Thomas H.	An unnamed spring	3-18-05	100	No					
* A-555	Burke, Thomas H	Cincinnati Creek	4-8-05	100	No					
* A-559	Burke, Thomas H	An unnamed spring on Cincinnati Creek	4-17-05	100	No					
* A-335	Iron Mountain Mfg Co	Flat Creek	4-26-89	1080	No					
* A-357	Hubbard, H. E.	Flat Creek	5-29-91	500	No					
* A-552	Rock, Susan S	A certain spring	4-20-99	10	No					
* A-64	Gibbons, James H	Flat Creek	7-15-09	100	No					
* A-390	Osborn, George & Frank Green	Flat Creek	2-15-188-	250	No					
* A-251	Fulton, Chas	Flat Creek	3-9-89	1500	No					
* A-239	Gulion, Coyne	Hall Creek	9-25-95	500	No					
* A-231	Iron Mountain Mfg. Co	Hall Creek & Springs	9-25-95	500	No					
* A-217	[illegible]	Petite A Spring	5-7-96	10	No					

NOTE: R—Denotes Regular Irrigation. F—Flood Irrigation.

Adequate Supply: Yes..... No..... Explain.....

Remarks

* These rights all had inaccurate land descriptions but through some checking I found that American Smelting & Refining now operates all these claims & and including the Iron Mountain Mfg. Co.

None of the American Smelting & Refining Co has no water up claims in this township

River Basin: Columbia

Also in: Plat No. Twp. Rge.	Plat No. Twp. Rge.	Plat No. Twp. Rge.
Plat No. Twp. Rge.	Plat No. Twp. Rge.	Plat No. Twp. Rge.

Information From: Celetta Johnson & Martha Cox
Assistant

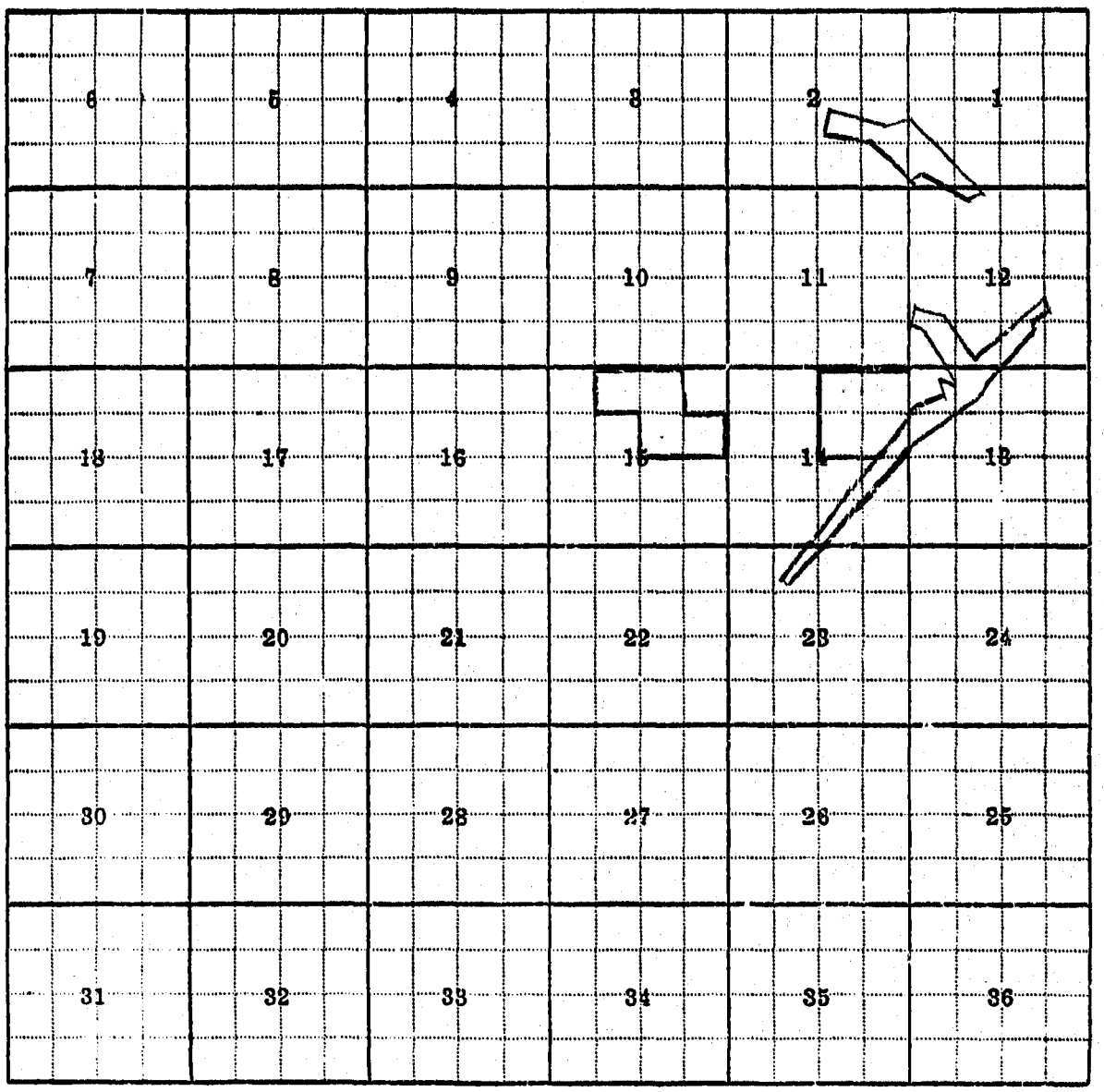

Land Ownership

F-1-A

County Missoula

T. 17N R. 26W Plat No. 13

Farm Checked: Date October 1962

MONTANA WATER RESOURCES BOARD

Water Resources Survey

Photo No.

By J. Norwood

Legal Land Owner Miller Brothers Address St. Regis Montana

Operator Wayne & Sherman Miller Address St. Regis Montana

Water is delivered by:— 1. Private System; 2. Ditch Company; 3. State Project; 4. Federal Project; 5. Irrigation District

App. No. Decree No.	NAME OF APPROPRIATOR TO WHOM DECREED	NAME OF STREAM	Date App. Date Priority	Miner's Inches	In Use	NAME OF DITCH (Water Delivered By)	No.	R/F	Present Irr. Acres	Irrigable Acres
A-559	Reslip, Henry	Thompson Creek	12-15-05	200	No	(P)				
* A-430	Reslip, Henry	Third Tributary N. East Bank of Cedar Creek	10-5-96	200	No					
* A-993	Reslip, Henry	1 certain spring of water	2-9-98	—	No					
* A-385	Reslip, Henry	This spring	[illegible]	100	No					

NOTE: R—Denotes Regular Irrigation. F—Flood Irrigation.

Adequate Supply: Yes..... No..... Explain.....

Remarks

* These H.R.E. Rights had an included place of use as the Reslip Residence & Ranch which is now owned by Miller Brothers of St. Regis.

River Basin Columbia

Also in: Plat No.	Twp.	Rge.	Plat No.	Twp.	Rge.	Plat No.	Twp.	Rge.
Plat No.	Twp.	Rge.	Plat No.	Twp.	Rge.	Plat No.	Twp.	Rge.

Information From: Sherman Miller

6	5	4	3	2	1
7	8	9	10	11	12
18	17	16	15	14	13
19	20	21	22	23	24
30	29	28	27	26	25
31	32	33	34	35	36

Land Ownership .....

F-1-A

County Mineral

T. 17N R. 26W Plat No. 13

Farm Checked: Date Oct 31 1938

Photo No. 120-134

By J. Norwood

MONTANA WATER RESOURCES BOARD

Water Resources Survey

Legal Land Owner Norman Balison

Address Superior Montana

Operator Same

Address Same

Water is delivered by:— 1. Private System; 2. Ditch Company; 3. State Project; 4. Federal Project; 5. Irrigation District

App. No. Decree No.	NAME OF APPROPRIATOR TO WHOM DECREED	NAME OF STREAM	Date App. Date Priority	Miner's Inches	In Use	NAME OF DITCH (Water Delivered By)	No.	R/F	Present Irr. Acres	Irrigable Acres
4 [illegible]	Gilmore Torres &	Cedar Creek	[illegible]	[illegible]	No	(4)				
	Devon S.									

NOTE: R—Denotes Regular Irrigation. F—Flood Irrigation.

Adequate Supply: Yes..... No..... Explain.....

Remarks.....

River Basin Columbia

Also in: Plat No.	Twp.	Rge.	Plat No.	Twp.	Rge.	Plat No.	Twp.	Rge.
Plat No.	Twp.	Rge.	Plat No.	Twp.	Rge.	Plat No.	Twp.	Rge.

Information From: Norman Balison

6	5	4	3	2	1
7	8	9	10	11	12
18	17	16	15	14	13
19	20	21	22	23	24
30	29	28	27	26	25
31	32	33	34	35	36

Land Ownership Below ownership is what used to be the Amador townsite & the boundaries are told in the blocks so this is just the ownership

F-1-A

County Mineral

Farm Checked: Date Oct. 28, 1968

By J. Norwood

STATE OF MONTANA
WATER CONSERVATION BOARD
Water Resources Survey

T. 17N R. 26W Plat No. 13

Photo No. 100-164

Legal Land Owner State of Montana Address Helena, Montana

Operator Same * Address Same

Water is delivered by:— 1. Private System; 2. Ditch Company; 3. State Project; 4. Federal Project; 5. Irrigation District

App. No. Decree No.	NAME OF APPROPRIATOR TO WHOM DECREED	NAME OF STREAM	Date App. Date Priority	Miner's Inches	In Use	NAME OF DITCH (Water Delivered By)	No.	R/F	Present Irr. Acres	Irrigable Acres
A-693	U.S. of A. by Sec'y of Agr	Spring in NW¼	3-30-12	5	No	(PL)				

NOTE: R—Denotes Regular Irrigation. F—Flood Irrigation.

Adequate Supply: Yes..... No..... Explain.....

Remarks

* No one is leasing this piece of ground at the present time.

River Basin Columbia

Also in: Plat No. Twp. Rge.	Plat No. Twp. Rge.	Plat No. Twp. Rge.
Plat No. Twp. Rge.	Plat No. Twp. Rge.	Plat No. Twp. Rge.

Information From:

Mrs. Harold Skelton

6	5	4	3	2	1
7	8	9	10	11	12
18	17	16	15	14	13
19	20	21	22	23	24
30	29	28	27	26	25
31	32	33	34	35	36

Land Ownership.....

F-1-A

County Mineral

T. 17N R. 26W Plat No. 13

Farm Checked: Date [illegible]

MONTANA WATER RESOURCES BOARD

Water Resources Survey

Photo No. 1 Oct 38

By [illegible]

Legal Land Owner Russell & Pearl Oliver

Address Superior, Montana

Operator

Address

Water is delivered by:— 1. Private System; 2. Ditch Company; 3. State Project; 4. Federal Project; 5. Irrigation District

App. No. Decree No.	NAME OF APPROPRIATOR TO WHOM DECREED	NAME OF STREAM	Date App. Date Priority	Miner's Inches	In Use	NAME OF DITCH (Water Delivered By)	No.	R/F	Present Irr. Acres	Irrigable Acres
[illegible]	Wilkinson Dennis & Dennis G.	[illegible] Creek	[illegible]	[illegible]	No	(Dry)				

NOTE: R—Denotes Regular Irrigation. F—Flood Irrigation.

Adequate Supply: Yes..... No..... Explain.....

Remarks.....

River Basin Columbia

Also in: Plat No. ..... Twp..... Rge.....	Plat No. ..... Twp..... Rge.....	Plat No. ..... Twp..... Rge.....
Plat No. ..... Twp..... Rge.....	Plat No. ..... Twp..... Rge.....	Plat No. ..... Twp..... Rge.....

Information From:

Russell Oliver

6	5	4	3	2	1
7	8	9	10	11	12
18	17	16	15	14	13
19	20	21	22	23	24
30	29	28	27	26	25
31	32	33	34	35	36

Land Ownership This ownership is what used to be the Pondo Township & the township was sold in lots & blocks so this is just an approximation of ownership

F-1-A

County Flathead

T 27N R 21W Plat No. 13

Farm Checked: Date Oct 31 1972

Photo No. 1003-23K

By T. Sherwood

MONTANA WATER RESOURCES BOARD

Water Resources Survey

Legal Land Owner Super Save Food Markets

Address Kalispell Montana

Operator Same

Address Same

Water is delivered by:— 1. Private System; 2. Ditch Company; 3. State Project; 4. Federal Project; 5. Irrigation District

App. No. Decree No.	NAME OF APPROPRIATOR TO WHOM DECREED	NAME OF STREAM	Date App. Date Priority	Miner's Inches	In Use	NAME OF DITCH (Water Delivered By)	No.	R/F	Present Irr. Acres	Irrigable Acres
A 280	William Jones &	Cedar Creek	[illegible]	800	No	(Ditch) 7				
	Owen G.									

NOTE: R—Denotes Regular Irrigation. F—Flood Irrigation.

Adequate Supply: Yes..... No..... Explain.....

Remarks

This business is now extinct

River Basin Columbia

Also in: Plat No. Twp. Rge.	Plat No. Twp. Rge.	Plat No. Twp. Rge.
Plat No. Twp. Rge.	Plat No. Twp. Rge.	Plat No. Twp. Rge.

Information From:

Cileita Johnston

Deputy Assessor

6	5	4	3	2	1
7	8	9	10	11	12
18	17	16	15	14	13
19	20	21	22	23	24
30	29	28	27	26	25
31	32	33	34	35	36

Land Ownership Town Tax ownership is what used to be the Amtrak [illegible] the [illegible] was sold in lots & blocks so this is not an accurate plan of ownership

F-1-A

County Mineral

T. 17N R. 35W Plat No. 13

Farm Checked: Date [illegible]

Photo No. 100-158

By [illegible]

MONTANA WATER RESOURCES BOARD

Water Resources Survey

Legal Land Owner Superior School District Address Superior, Montana

Operator Address

Water is delivered by:— 1. Private System; 2. Ditch Company; 3. State Project; 4. Federal Project; 5. Irrigation District

App. No. Decree No.	NAME OF APPROPRIATOR TO WHOM DECREED	NAME OF STREAM	Date App. Date Priority	Miner's Inches	In Use	NAME OF DITCH (Water Delivered By)	No.	R/F	Present Irr. Acres	Irrigable Acres
[illegible]	[illegible]	Arlee Creek	[illegible]	[illegible]	No	[illegible]				
	[illegible]									

NOTE: R—Denotes Regular Irrigation. F—Flood Irrigation.

Adequate Supply: Yes..... No..... Explain.....

Remarks.....

River Basin Columbia

Also in: Plat No.	Twp.	Rge.	Plat No.	Twp.	Rge.	Plat No.	Twp.	Rge.
Plat No.	Twp.	Rge.	Plat No.	Twp.	Rge.	Plat No.	Twp.	Rge.

Information From: Martha Corn



Land Ownership Swenson School District ownership is what used to be the Anaconda townsite & the townsite was sold in lots & blocks so this is just an approximation of ownership.

County Mineral

T 17N R 26W Plat No. 13

Farm Checked: Date Oct 20, 1956

Photo No. 100-100

By J. Norwood

MONTANA WATER RESOURCES BOARD

Water Resources Survey

Legal Land Owner E. E. & Jane Wirt & Walter & Maude Hahn

Address Superior, Montana

Operator

Address

Water is delivered by:— 1. Private System; 2. Ditch Company; 3. State Project; 4. Federal Project; 5. Irrigation District

App. No. Decree No.	NAME OF APPROPRIATOR TO WHOM DECREED	NAME OF STREAM	Date App. Date Priority	Miner's Inches	In Use	NAME OF DITCH (Water Delivered By)	No.	R/F	Present Irr. Acres	Irrigable Acres
1-83	Harman Charles L.	Cedar Creek	9-20-20	800 in	No	(24)				

NOTE: R—Denotes Regular Irrigation. F—Flood Irrigation.

Adequate Supply: Yes..... No..... Explain.....

Remarks.....

River Basin Columbia

Also in: Plat No. Twp. Rge.	Plat No. Twp. Rge.	Plat No. Twp. Rge.
Plat No. Twp. Rge.	Plat No. Twp. Rge.	Plat No. Twp. Rge.

Information From:

Walter Hahn

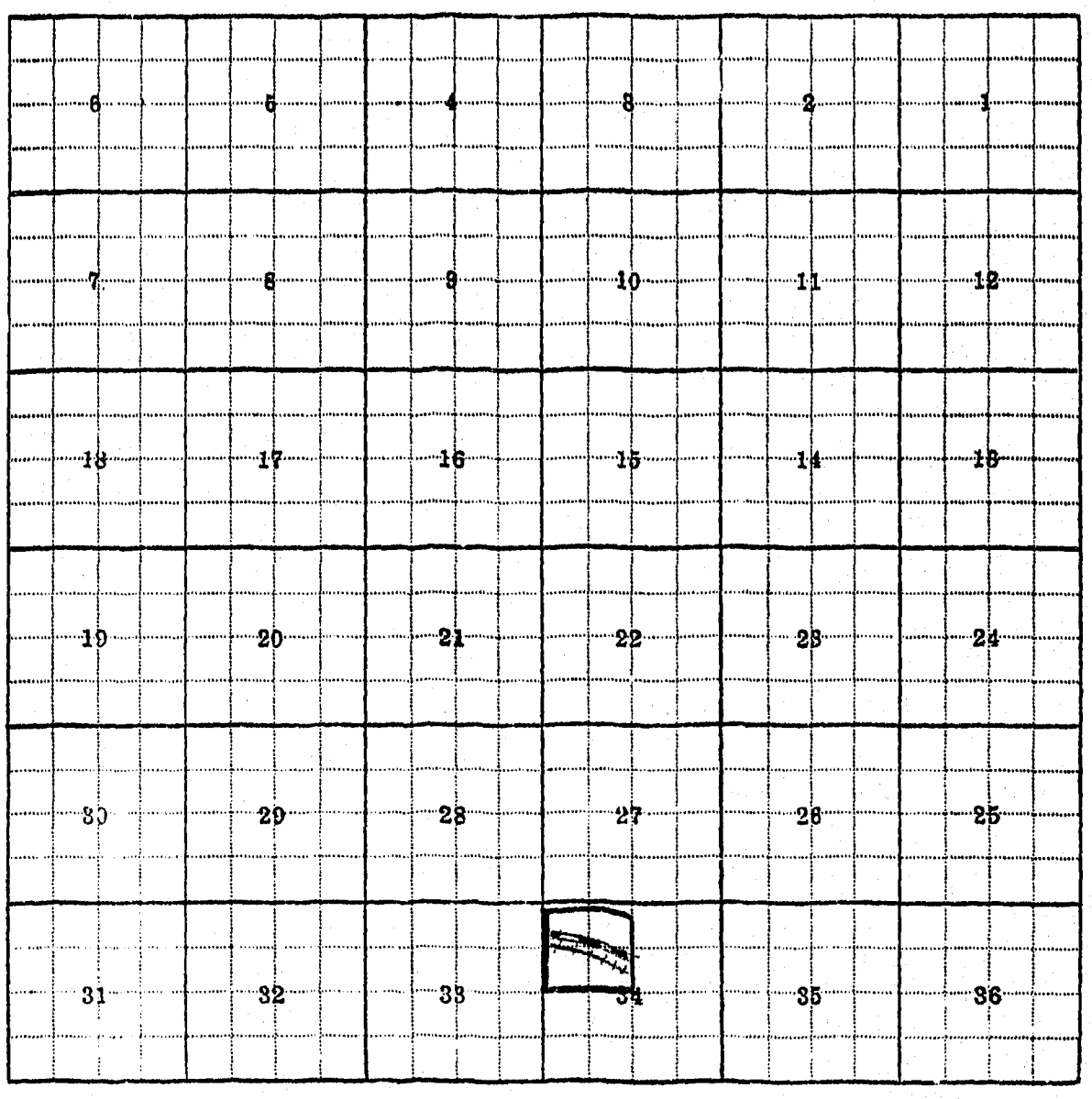

Land Ownership

Wade & Hahns own the NW¼ Sec 34 Twp 17N Rge 26W
less 1.5 acres for Superior City Lagoon, .5 acres Montana Power
[illegible] & Railroad Rights of Way.

F-1-A

County Mineral

T. 12N R. 26W Plat No. 13

Farm Checked: Date Oct 30, 1962

MONTANA WATER RESOURCES BOARD

Water Resources Survey

Photo No. 100-138

By T. Olmstead

Legal Land Owner Mineral County

Address Superior, Montana

Operator Same

Address Same

Water is delivered by:— 1. Private System; 2. Ditch Company; 3. State Project; 4. Federal Project; 5. Irrigation District

App. No. Decree No.	NAME OF APPROPRIATOR TO WHOM DECREED	NAME OF STREAM	Date App. Date Priority	Miner's Inches	In Use	NAME OF DITCH (Water Delivered By)	No.	R/F	Present Irr. Acres	Irrigable Acres
R-280	Lee Rogers, Jesse & Dewey G.	Cedar Creek	[illegible]	800	No	(F)				

NOTE: R—Denotes Regular Irrigation. F—Flood Irrigation.

Adequate Supply: Yes..... No..... Explain.....

Remarks.....

River Basin Columbia

Also in: Plat No..... Twp..... Rge.....	Plat No..... Twp..... Rge.....	Plat No..... Twp..... Rge.....
Plat No..... Twp..... Rge.....	Plat No..... Twp..... Rge.....	Plat No..... Twp..... Rge.....

Information From:

Cilotta Johnson

Deputy County Assessor

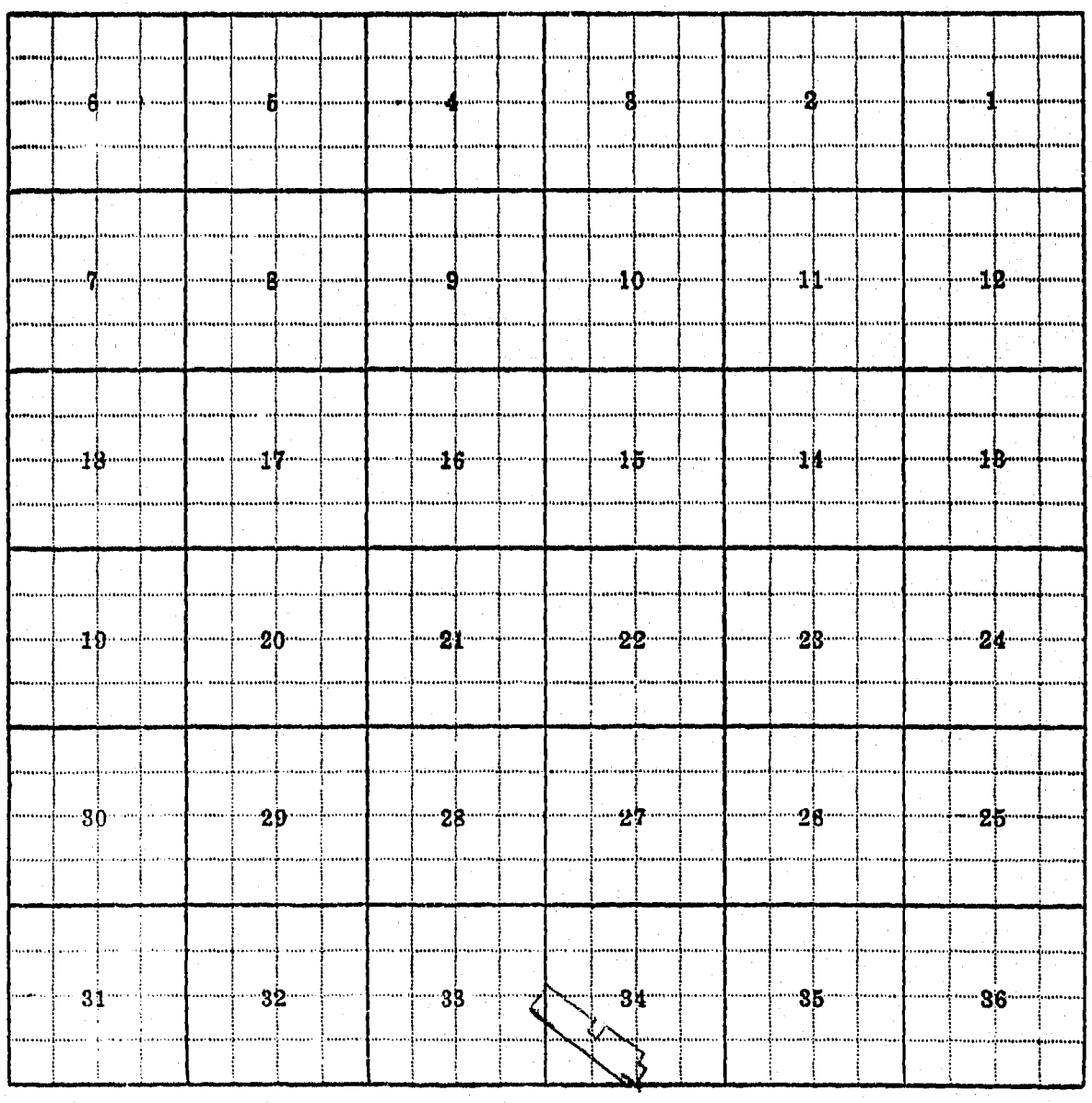

Land Ownership Original Town ownership is what used to be the Reserve. The rest of the town was sold in lots & blocks so this is just an approximation of ownership.

F-1-A

County Mineral

Farm Checked: Date Oct 20 [illegible]

By T Hoover

STATE OF MONTANA
WATER CONSERVATION BOARD
Water Resources Survey

T 17N R 26W Plat No. 15

Photo No. 100-140

Legal Land Owner City of Superior Lease Address Superior, Montana

Operator City of Superior Address Same

Water is delivered by:— 1. Private System; 2. Ditch Company; 3. State Project; 4. Federal Project; 5. Irrigation District

App. No. Decree No.	NAME OF APPROPRIATOR TO WHOM DECREED	NAME OF STREAM	Date App. Date Priority	Miner's Inches	In Use	NAME OF DITCH (Water Delivered By)	No.	R/F	Present Irr. Acres	Irrigable Acres
183	Herman Charles L.	Cedar Creek	9-20-20	800 in	No	(P4)				

NOTE: R—Denotes Regular Irrigation. F—Flood Irrigation.

Adequate Supply: Yes..... No..... Explain.....

Remarks.....

River Basin Columbia

Also in: Plat No..... Twp..... Rge.....	Plat No..... Twp..... Rge.....	Plat No..... Twp..... Rge.....
Plat No..... Twp..... Rge.....	Plat No..... Twp..... Rge.....	Plat No..... Twp..... Rge.....

Information From:
Cletta Johnson
Deputy County Assessor

6	5	4	3	2	1
7	8	9	10	11	12
18	17	16	15	14	13
19	20	21	22	23	24
30	29	28	27	26	25
31	32	33	34	35	36

Land Ownership

F-1-A

County Missoula

Farm Checked: Date Oct 30 1980

By J. Neeland

Legal Land Owner Montana Rail Company

Operator None

STATE OF MONTANA
WATER CONSERVATION BOARD
Water Resources Survey

T. 17N R. 20W Plat No. 13

Photo No. 100-140

Address Superior Montana

Address None

Water is delivered by:— 1. Private System; 2. Ditch Company; 3. State Project; 4. Federal Project; 5. Irrigation District

App. No. Decree No.	NAME OF APPROPRIATOR TO WHOM DECREED	NAME OF STREAM	Date App. Date Priority	Miner's Inches	In Use	NAME OF DITCH (Water Delivered By)	No.	R/F	Present Irr. Acres	Irrigable Acres
483	Thomas Stocker &	Little Blackfoot	9-10-20	200	No	(ok)				

NOTE: R—Denotes Regular Irrigation. F—Flood Irrigation.

Adequate Supply: Yes..... No..... Explain.....

Remarks.....

River Basin Columbia

Also in: Plat No..... Twp..... Rge.....	Plat No..... Twp..... Rge.....	Plat No..... Twp..... Rge.....
Plat No..... Twp..... Rge.....	Plat No..... Twp..... Rge.....	Plat No..... Twp..... Rge.....

Information From:
Richard Hollenbeck
Board of Director

6	5	4	3	2	1
7	8	9	10	11	12
18	17	16	15	14	13
19	20	21	22	23	24
30	29	28	27	26	25
31	32	33	* 34	35	36

Land Ownership * Montana Power owns .5 acres located somewhere in NW¼ Sec 34 T00 R7W Pgh 26W

F-1-A

County Mineral

T. 17N R. 26W Plat No. 13

Farm Checked: Date Oct 21 1958

MONTANA WATER RESOURCES BOARD

Water Resources Survey

Photo No. 100-136

By J. Norwood

Legal Land Owner Adolph Jensen

Address Superior Montana

Operator Same

Address Same

Water is delivered by:— 1. Private System; 2. Ditch Company; 3. State Project; 4. Federal Project; 5. Irrigation District

App. No. Decree No.	NAME OF APPROPRIATOR TO WHOM DECREED	NAME OF STREAM	Date App. Date Priority	Miner's Inches	In Use	NAME OF DITCH (Water Delivered By)	No.	R/F	Present Irr. Acres	Irrigable Acres
[illegible]	[illegible] Jensen	Cedar Creek	[illegible]	[illegible]	No	(12)				
	Decree 5									

NOTE: R—Denotes Regular Irrigation. F—Flood Irrigation.

Adequate Supply: Yes..... No..... Explain.....

Remarks.....

River Basin Columbia

Also in: Plat No. Twp. Rge.	Plat No. Twp. Rge.	Plat No. Twp. Rge.
Plat No. Twp. Rge.	Plat No. Twp. Rge.	Plat No. Twp. Rge.

Information From:

Adolph Jensen

6	5	4	3	2	1
7	8	9	10	11	12
18	17	16	15	14	13
19	20	21	22	23	24
30	29	28	27	26	25
31	32	33	34	◊ 35	36

Land Ownership JENSEN ownership is what used to be the Amedee Tomelli ranch was sold in lots & lots so this is based on approximation of ownership

F-1-A

County Mineral

Farm Checked: Date Oct. 28, 1960

By S. Norwood

STATE OF MONTANA
WATER CONSERVATION BOARD
Water Resources Survey

T. 17N R. 26W Plat No. 13

Photo No. 120-125

Legal Land Owner David & Frances McClay Address 828 Ronald Ave, Missoula, Montana

Operator Same Address Same

Water is delivered by:— 1. Private System; 2. Ditch Company; 3. State Project; 4. Federal Project; 5. Irrigation District

App. No. Decree No.	NAME OF APPROPRIATOR TO WHOM DECREED	NAME OF STREAM	Date App. Date Priority	Miner's Inches	In Use	NAME OF DITCH (Water Delivered By)	No.	R/F	Present Irr. Acres	Irrigable Acres
1-53	Lynch, Agnes	Spring on W½ NW¼ SE¼ Sec. 25 Twp 17N Rge 27W	6-15-18	150 in.	No *	(Gd)				

NOTE: R—Denotes Regular Irrigation. F—Flood Irrigation.

Adequate Supply: Yes..... No..... Explain.....

Remarks

* This spring water will not reach this ownership location. Also this is not a working mining claim.

River Basin Columbia

Also in: Plat No.	Twp.	Rge.	Plat No.	Twp.	Rge.	Plat No.	Twp.	Rge.
Plat No.	Twp.	Rge.	Plat No.	Twp.	Rge.	Plat No.	Twp.	Rge.

Information From: [illegible]

6	5	4	3	2	1
7	8	9	10	11	12
18	17	16	15	14	13
19	20	21	22	23	24
30	29	28	27	26	25
31	32	33	34	35	36

Land Ownership

F-1-A

County Mineral

Farm Checked: Date Oct 25, 1968

By J. Norwood

STATE OF MONTANA
WATER CONSERVATION BOARD
Water Resources Survey

T 17N R 26W Plat No. 13

Photo No. 100-160

Legal Land Owner Ted & Lillie McKinnon Address Superior, Montana

Operator Same Address Same

Water is delivered by:— 1. Private System; 2. Ditch Company; 3. State Project; 4. Federal Project; 5. Irrigation District

App. No. Decree No.	NAME OF APPROPRIATOR TO WHOM DECREED	NAME OF STREAM	Date App. Date Priority	Miner's Inches	In Use	NAME OF DITCH (Water Delivered By)	No.	R/F	Present Irr. Acres	Irrigable Acres
1-9	McHeffey, William H.	unnamed	9-15-14	100 in	Domestic *					

NOTE: R—Regular Irrigation. F—Flood Irrigation.

Adequate Supply: Yes..... No..... Explain.....

Remarks

* McKinnon has the use of this right for domestic purposes but upon a survey it shows the ditch has carried no water for the last several years.

River Basin Columbia

Also in: Plat No.	Twp.	Rge.	Plat No.	Twp.	Rge.	Plat No.	Twp.	Rge.
Plat No.	Twp.	Rge.	Plat No.	Twp.	Rge.	Plat No.	Twp.	Rge.

Information From: Ted McKinnon

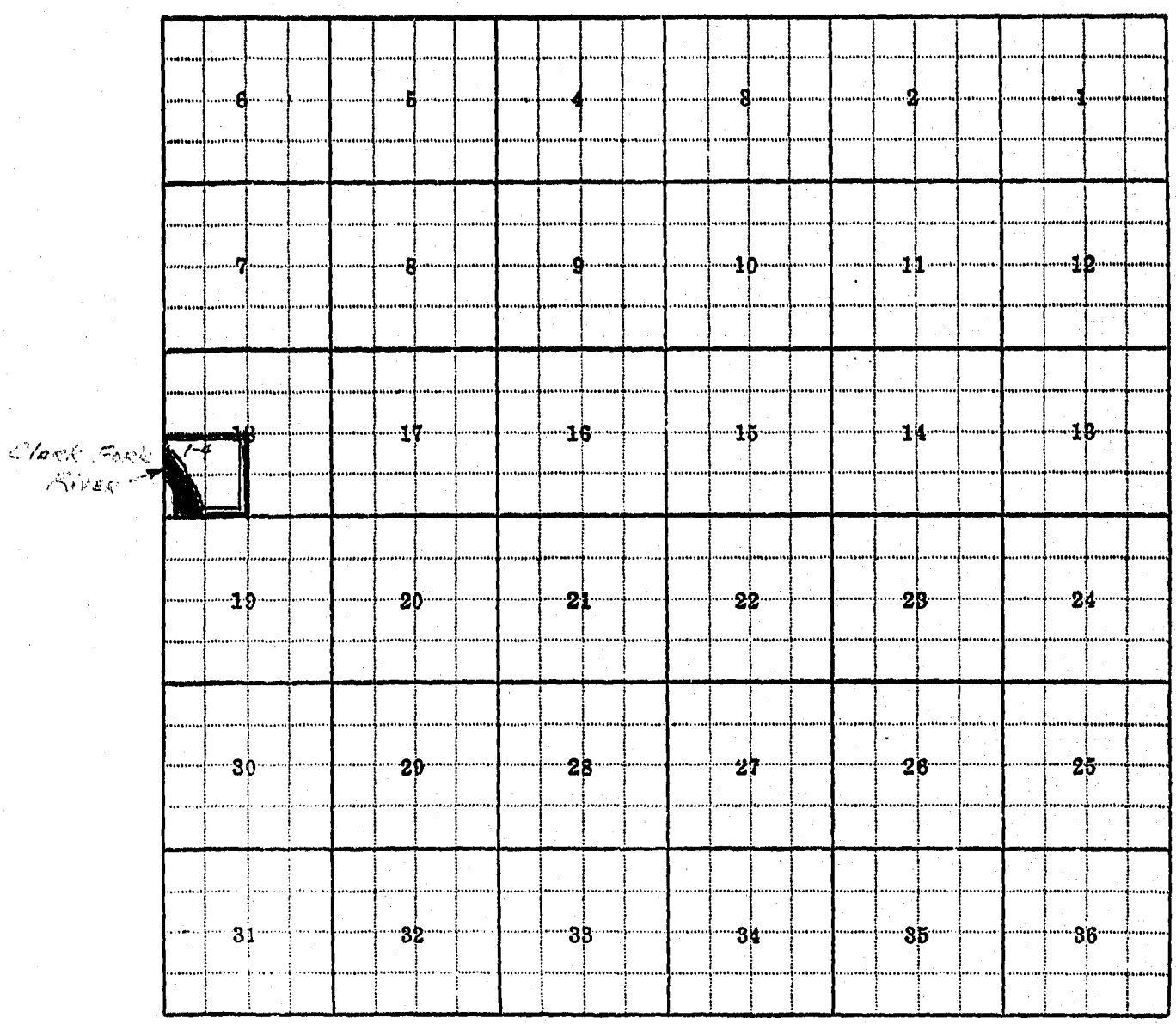

Land Ownership

F-1-A

County Mineral

T. 17N R. 26W Plat No. 13

Farm Checked: Date Oct 29, 1968

MONTANA WATER RESOURCES BOARD

Water Resources Survey

Photo No. 1DD-142; 1DD-142

By J. Norwood

Legal Land Owner William W. & Virginia Schneider Address Box 518, Superior, Montana

Operator Same Address Same

Water is delivered by:— 1. Private System; 2. Ditch Company; 3. State Project; 4. Federal Project; 5. Irrigation District

App. No. Decree No.	NAME OF APPROPRIATOR TO WHOM DECREED	NAME OF STREAM	Date App. Date Priority	Miner's Inches	In Use	NAME OF DITCH (Water Delivered By)	No.	R/F	Present Irr. Acres	Irrigable Acres
1-291	W. W. Schneider	Spring	3-1-61	10	Stock					

NOTE: R—Denotes Regular Irrigation. F—Flood Irrigation.

Adequate Supply: Yes..... No..... Explain.....

Remarks.....

River Basin Columbia

Also in: Plat No. Twp. Rge.	Plat No. Twp. Rge.	Plat No. Twp. Rge.
Plat No. Twp. Rge.	Plat No. Twp. Rge.	Plat No. Twp. Rge.

Information From:

W. W. Schneider

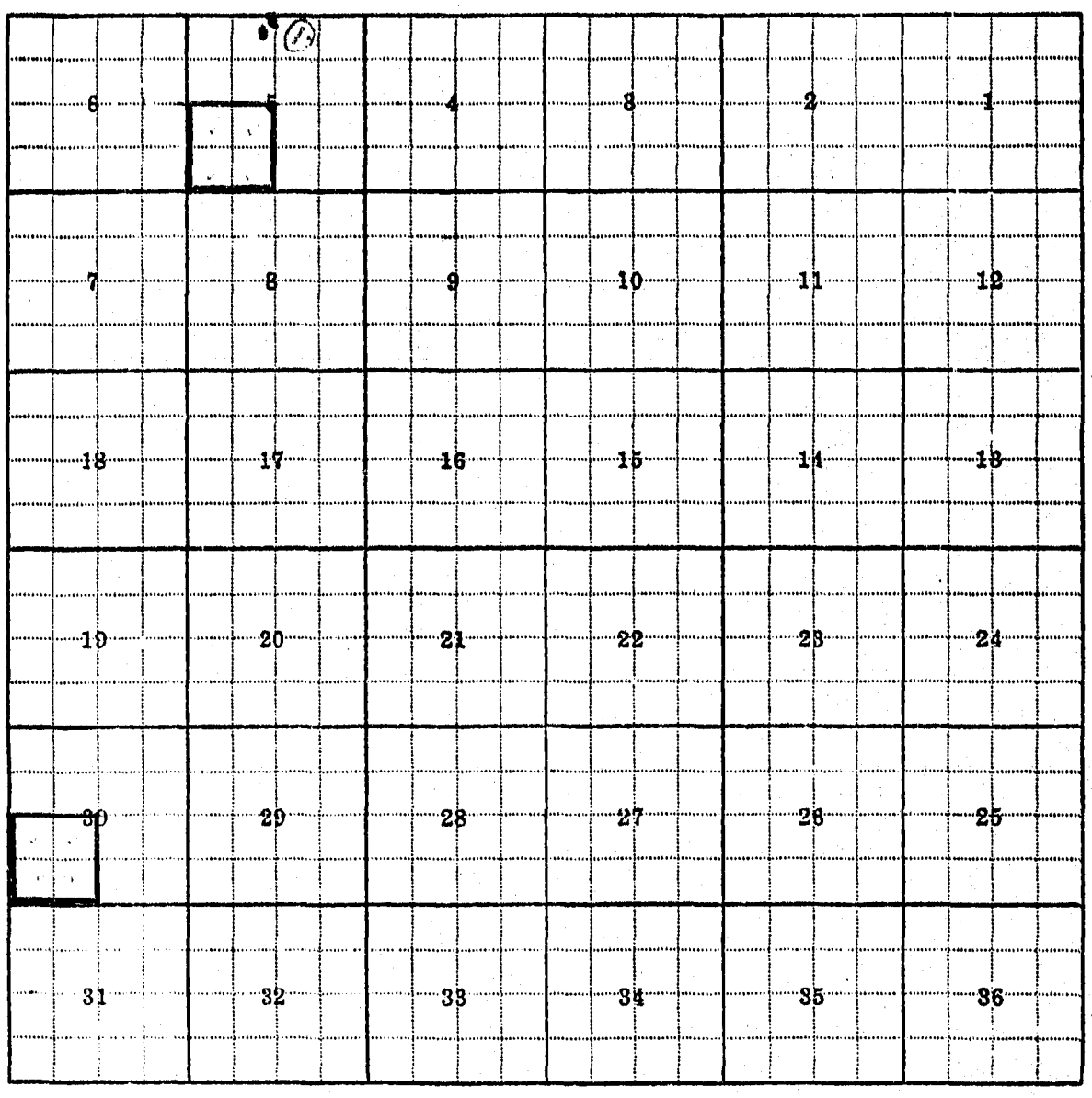

Land Ownership (1) Schneider owns two lots in the townsite of Keystone.

F-1-A

County Mineral

Farm Checked: Date Oct 20 1948

By T. Norman

STATE OF MONTANA
WATER CONSERVATION BOARD
Water Resources Survey

T. 17N R. 26W Plat No. 13

Photo No. 100-102

Legal Land Owner I. S. Casey Address Superior, Montana

Operator Sterling Casey Address Superior, Montana

Water is delivered by:— 1. Private System; 2. Ditch Company; 3. State Project; 4. Federal Project; 5. Irrigation District

App. No. Decree No.	NAME OF APPROPRIATOR TO WHOM DECREED	NAME OF STREAM	Date App. Date Priority	Miner's Inches	In Use	NAME OF DITCH (Water Delivered By)	No.	R/F	Present Irr. Acres	Irrigable Acres
A-522	King, George W.	Kings Gulch	5-25-03	144	No	*				

NOTE: R—Denotes Regular Irrigation. F—Flood Irrigation.

Adequate Supply: Yes..... No..... Explain.....

Remarks

* The property is all dry land grazing.

River Basin Columbia

Also in: Plat No..... Twp..... Rge.....	Plat No..... Twp..... Rge.....	Plat No..... Twp..... Rge.....
Plat No..... Twp..... Rge.....	Plat No..... Twp..... Rge.....	Plat No..... Twp..... Rge.....

Information From:

Mrs. Ireland
NCE

6	5	4	3	2	1
7	8	9	10	11	12
18	17	16	15	14	13
19	20	21	22	23	24
30	29	28	27	26	25
31	32	33	34	35	36

Land Ownership

F-1-A

County Mineral

Farm Checked: Date Oct 30 1968

By T. Norwood

STATE OF MONTANA
WATER CONSERVATION BOARD
Water Resources Survey

T. 17N R. 26W Plat No. 13

Photo No. 100-40

Legal Land Owner Maxine Lawrence c/o Superior Motel Address Superior Montana

Operator Maxine Lawrence Address Superior, Montana

Water is delivered by:— 1. Private System; 2. Ditch Company; 3. State Project; 4. Federal Project; 5. Irrigation District

App. No. Decree No.	NAME OF APPROPRIATOR TO WHOM DECREED	NAME OF STREAM	Date App. Date Priority	Miner's Inches	In Use	NAME OF DITCH (Water Delivered By)	No.	R/F	Present Irr. Acres	Irrigable Acres
1-22	Wilson, Carl J.	An unnamed Spring in Kelly Gulch in NE¼ S. 28 T17 R 26W	12-29-96	10	Amelio					

NOTE: R—Denotes Regular Irrigation. F—Flood Irrigation.

Adequate Supply: Yes..... No..... Explain.....

Remarks

Lawrence is the only one who uses Kelly Gulch water. [illegible] the rights only for the spring, all of which is owned by Lawrence at the present.

River Basin Columbia

Also in: Plat No.	Twp.	Rge.	Plat No.	Twp.	Rge.	Plat No.	Twp.	Rge.
Plat No.	Twp.	Rge.	Plat No.	Twp.	Rge.	Plat No.	Twp.	Rge.

Information From:
Richard Hollenbeck
neighbor

6	5	4	3	2	1
7	8	9	10	11	12
18	17	16	15	14	13
19	20	21	22	23	24
30	29	28	27	26	25
31	32	33	34	35	36

Land Ownership

F-1-A

County Missoula

T. 17N R. 26W Plat No. 13

Farm Checked: Date [illegible]

MONTANA WATER RESOURCES BOARD

Water Resources Survey

Photo No. 100-120

By [illegible]

Legal Land Owner John E. & Andrew Tockard Address Superior Montana

Operator None Address None

Water is delivered by:— 1. Private System; 2. Ditch Company; 3. State Project; 4. Federal Project; 5. Irrigation District

App. No. Decree No.	NAME OF APPROPRIATOR TO WHOM DECREED	NAME OF STREAM	Date App. Date Priority	Miner's Inches	In Use	NAME OF DITCH (Water Delivered By)	No.	R/F	Present Irr. Acres	Irrigable Acres
A-500	[illegible]	Thomson Creek	8-20-05	200	No	(Pl)				
A-569	Rocky Henry	Thomson Creek	12-15-05	200	No	(Pl)				
A-717	Kress, Mary Barrington	N Cowlin Spring	12-20-13	100	No					

NOTE: R—Denotes Regular Irrigation. F—Flood Irrigation.

Adequate Supply: Yes..... No..... Explain.....

Remarks.....

River Basin Columbia

Also in: Plat No. Twp. Rge.	Plat No. Twp. Rge.	Plat No. Twp. Rge.
Plat No. Twp. Rge.	Plat No. Twp. Rge.	Plat No. Twp. Rge.

Information From:

Mrs. John Tockard (Wife)

6	5	4	3	2	1
7	8	9	10	11	12
18	17	16	15	14	13
19	20	21	22	23	24
30	29	28	27	26	25
31	32	33	34	35	36

Land Ownership

F-1-A

County Mineral

T 17N R 26W Plat No. 13

Farm Checked. Date Oct 20, 1960

MONTANA WATER RESOURCES BOARD

Water Resources Survey

Photo No. 100-138

By T. Norwood

Legal Land Owner State of Montana

Address Helena, Montana

Operator Superior Sports Club

Address Superior, Montana

Water is delivered by:— 1. Private System; 2. Ditch Company; 3. State Project; 4. Federal Project; 5. Irrigation District

App. No. Decree No.	NAME OF APPROPRIATOR TO WHOM DECREED	NAME OF STREAM	Date App. Date Priority	Miner's Inches	In Use	NAME OF DITCH (Water Delivered By)	No.	R/F	Present Irr. Acres	Irrigable Acres
1-240	Russell, Cecil H.	Johnson Creek	9-12-50	2½ cfs	No					
* A-658	Gildersleeve, I. H.	Johnston Creek	5-7-10	400	No					

NOTE: R—Denotes Regular Irrigation. F—Flood Irrigation.

Adequate Supply: Yes..... No..... Explain.....

Remarks

* The intended place of use for this right is on land leased from State, adjoining farm of A. H. Johnston on the SE line from Superior which is this tract of state land

River Basin Columbia

Also in: Plat No.	Twp.	Rge.	Plat No.	Twp.	Rge.	Plat No.	Twp.	Rge.
Plat No.	Twp.	Rge.	Plat No.	Twp.	Rge.	Plat No.	Twp.	Rge.

Information From:

Tom Castles (member)

6	5	4	3	2	1
7	8	9	10	11	12
18	17	16	15	14	13
19	20	21	22	23	24
30	29	28	27	26	25
31	32	33	34	35	36

Land Ownership

F-1-A

County [illegible]

T. [illegible] R. [illegible] Plat No. [illegible]

Farm Checked: Date [illegible]

MONTANA WATER RESOURCES BOARD

Water Resources Survey

Photo No. [illegible]

By [illegible]

Legal Land Owner [illegible] Address [illegible]

Operator [illegible] Address [illegible]

Water is delivered by:— 1. Private System; 2. Ditch Company; 3. State Project; 4. Federal Project; 5. Irrigation District

App. No. Decree No.	NAME OF APPROPRIATOR TO WHOM DECREED	NAME OF STREAM	Date App. Date Priority	Miner's Inches	In Use	NAME OF DITCH (Water Delivered By)	No.	R/F	Present Irr. Acres	Irrigable Acres
[illegible]	[illegible]	[illegible]	[illegible]	[illegible]	No	(Pd)				
[illegible]	[illegible]	Cedar Creek	[illegible]	400	No					
[illegible]	[illegible]	Cedar Creek	[illegible]	1000	No					
[illegible]	[illegible]	Cedar Creek	[illegible]	[illegible]	No	(Pd)				

NOTE: R—Denotes Regular Irrigation. F—Flood Irrigation.

Adequate Supply: Yes..... No..... Explain.....

Remarks.....

River Basin Columbia

Also in: Plat No. Twp. Rge.	Plat No. Twp. Rge.	Plat No. Twp. Rge.
Plat No. Twp. Rge.	Plat No. Twp. Rge.	Plat No. Twp. Rge.

Information From: Fred Horning

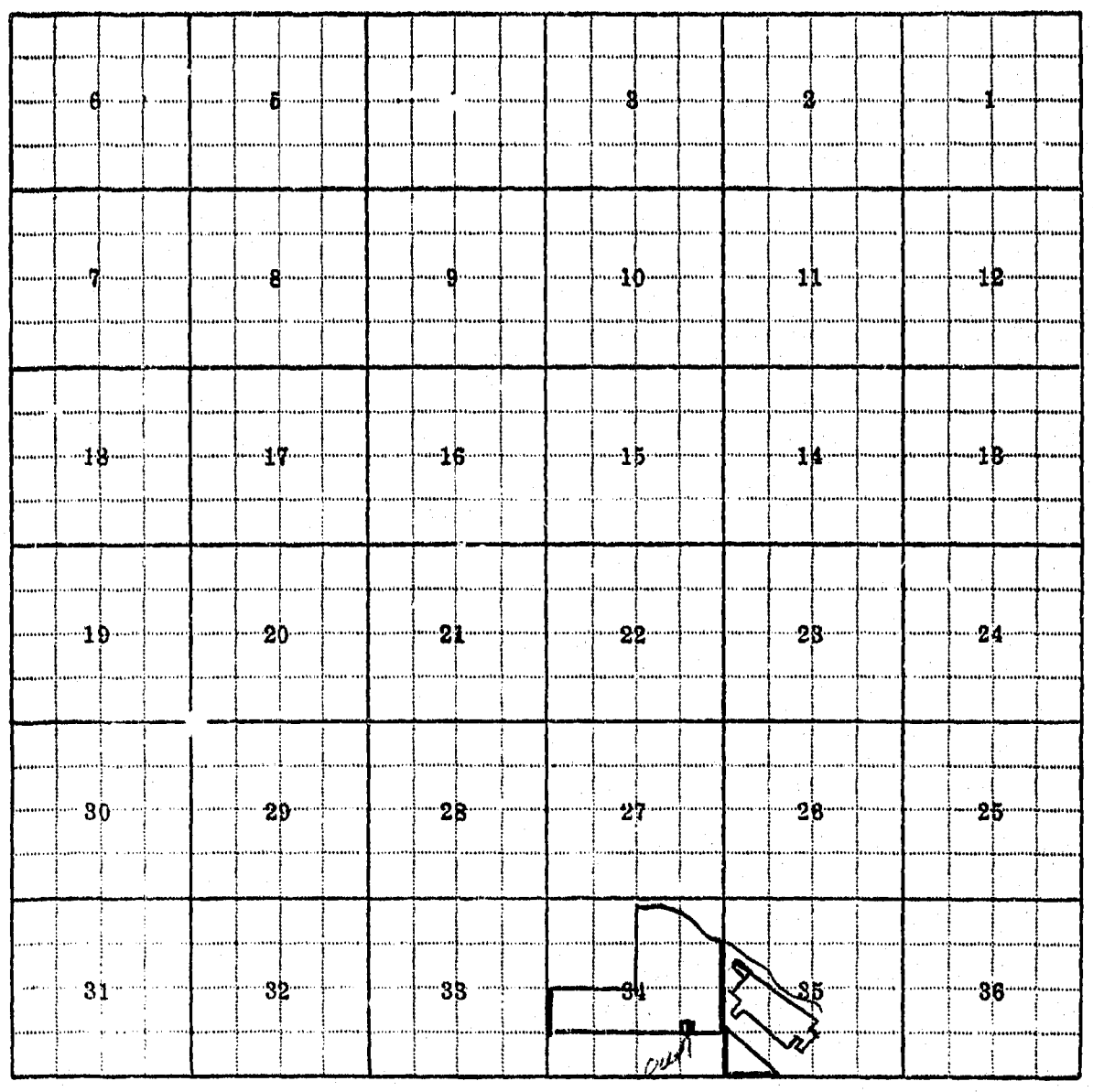

Land Ownership

F-1-A

County Mineral

T. 17N R. 26W Plat No. 13

Farm Checked: Date Oct 20, 1960

Photo No. 100-192

By J. Norwood

MONTANA WATER RESOURCES BOARD
Water Resources Survey

Legal Land Owner Alfred & Wilma Jones Address Superior Montana

Operator Howard K. Borden Leased by Tom Castles, Max Johnston Address Keystone Montana

Water is delivered by:— (1) Private System; 2. Ditch Company; 3. State Project; 4. Federal Project; 5. Irrigation District

App. No. Decree No.	NAME OF APPROPRIATOR TO WHOM DECREED	NAME OF STREAM	Date App. Date Priority	Miner's Inches	In Use	NAME OF DITCH (Water Delivered By)	No.	R/F	Present Irr. Acres	Irrigable Acres
A-672	McHeffey, L.C. & Wilson S.J.	Spring Gulch Creek	4-23-'0	100	Yes	Jones ditches &				
A-656	McHeffey L.C. & Wilson S.J.	Spring Gulch Creek	9-28-10	100	Yes	Pipeline & McHeffey	1.	R	7	
* A-343	E.W. Park	Spring Creek	7-22-20	500	Yes	Pipeline				
* A-338	E.W. Park Sr.	No. Branch of Spring Cr.	11-1-89	300	Yes					
* Missoula C-329	J.E. Park	No. Branch of Spring Cr.	7-10-88	100	Yes					
* Missoula D-595	L.C. McHeffey	4 springs (no name)	4-7-10	20	Yes					
** A-426	Mosier, L.C.	Spring Gulch	5-19-96	150	His					
*** A-236	Stocking, William J.	Spr. on N. Bank of Spring Gulch	8-27-88	All	Yes					
**** Missoula C-306	E.W. Park - George Ringlund	Group Springs	9-10-89	100	No	- unable to locate				
A-585	Fisman, O.J.	Deep Creek	8-8-06	75	No (1-8)					
I-327	Jones, Alfred F. & Wilma J.	Spring in SW¼NW¼ of Sec 4-17N-26W	8-3-69	200	Stock					
***** A-265	Lawrence, O.	Spring	3-17-92	All	No	unable to locate				

NOTE: R—Denotes Regular Irrigation. F—Flood Irrigation.

Adequate Supply: Yes ..... No ..... Explain .....

Remarks

* These rights were filed for use in & around the townsite of Carter (now known as Keystone) & are used only in Sec. 5, Twp 17N Rge 26W. There are several town lots in the townsite owned by people other than Jones who may have some claim to this water, but none of these others use water at this time.

** This Rosina Lynch is what is now Keystone so this right cits the property.

*** The 1940 owner on the farm is Bryan & Jones now owns this property.

**** The Diamond Claim is near Keystone & there were other rights filed for this property by Park

***** The intended place of is in Sec 4 Twp 17 Rge 26 & this land is Jones ownership

River Basin Columbia

Also in: Plat No. 11 Twp. 18N Rge 26W	Plat No. ..... Twp. ..... Rge.	Plat No. ..... Twp. ..... Rge. .....
Plat No. ..... Twp. ..... Rge.	Plat No. ..... Twp. ..... Rge.	Plat No. ..... Twp. ..... Rge. .....

Information From:
Gilletta Johnston Ted McKinnon
Alfred Jones
W. W. Schneider

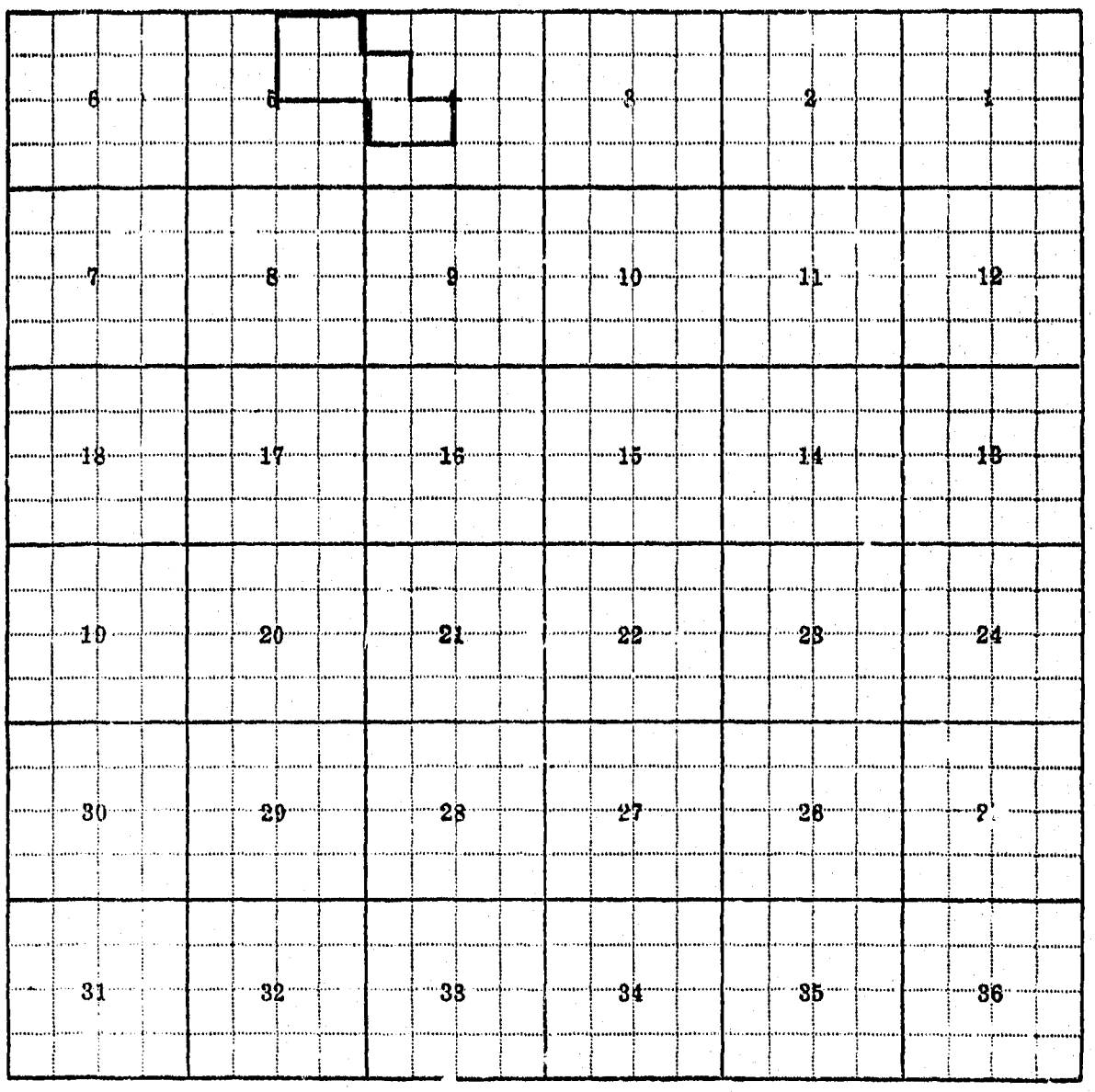

Land Ownership .....

F-1-A

County Mineral

T. 17N R. 26W Plat No. 15

Farm Checked: Date Oct 23, 1980

Photo No. 1-00-44

By W. Nowand

MONTANA WATER RESOURCES BOARD

Water Resources Survey

Legal Land Owner Margaret Campbell Address Box 511 Superior, Montana

Operator Margaret Campbell Address Box 511 Superior Montana

Water is delivered by:— 1. Private System; 2. Ditch Company; 3. State Project; 4. Federal Project; 5. Irrigation District

App. No. Decree No.	NAME OF APPROPRIATOR TO WHOM DECREED	NAME OF STREAM	Date App. Date Priority	Miner's Inches	In Use	NAME OF DITCH (Water Delivered By)	No.	R/F	Present Irr. Acres	Irrigable Acres
1-289	Campbell, Orvel	Pardee Creek	6-15-50	300	Canceled	*				
455	[illegible]	[illegible]	[illegible]	all	Yes	Campbell Ditch & Sprinkler System	D	R		

NOTE: R—Denotes Regular Irrigation. F—Flood Irrigation.

Adequate Supply: Yes..... No..... Explain.....

Remarks

* Campbell built a ditch & pipeline to run Pardee Creek thru his light plant & it is in use at the present

River Basin Columbia

Also in: Plat No.	Twp.	Rge.	Plat No.	Twp.	Rge.	Plat No.	Twp.	Rge.
Plat No.	Twp.	Rge.	Plat No.	Twp.	Rge.	Plat No.	Twp.	Rge.

Information From:

Margaret Campbell

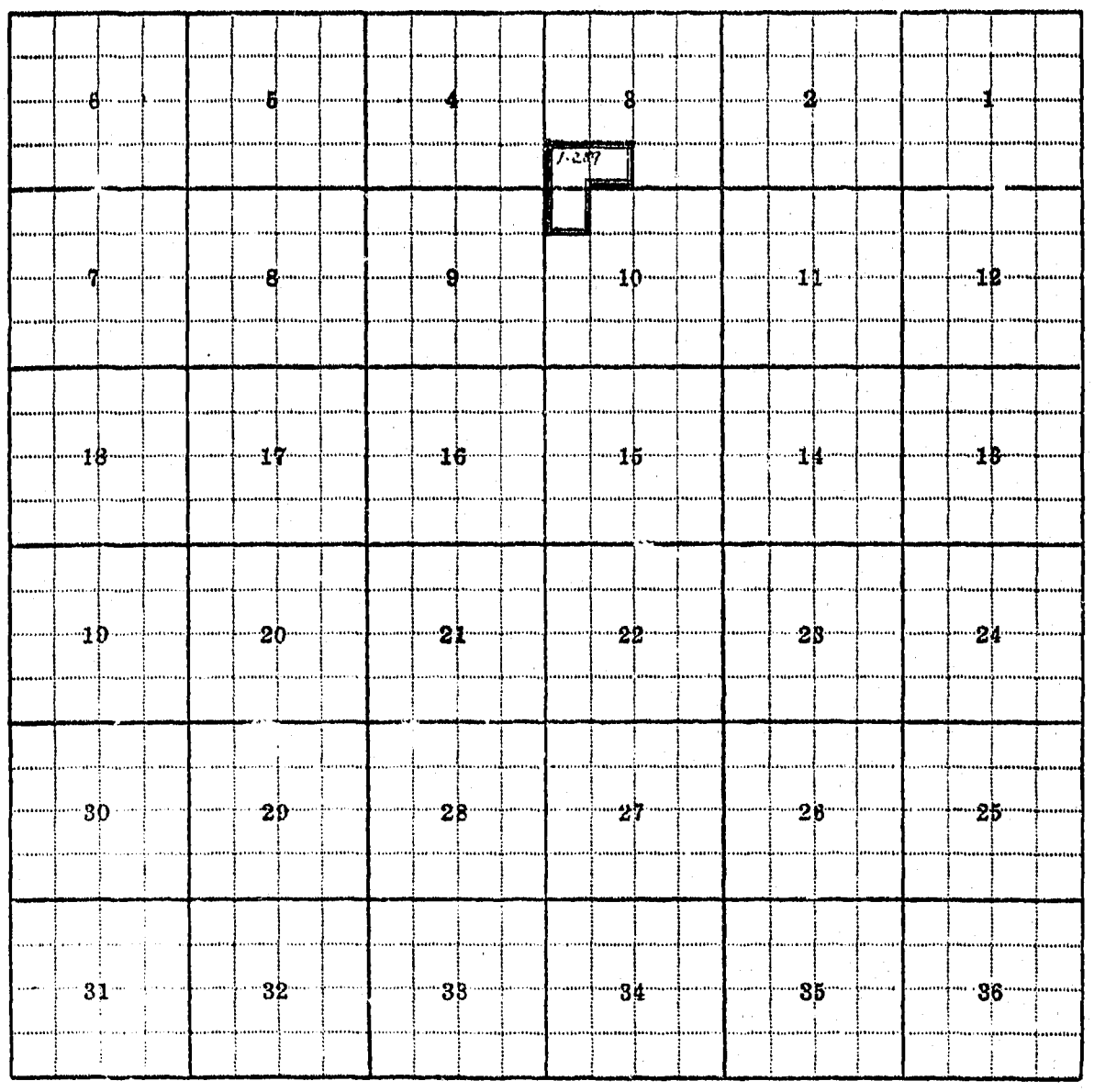

Land Ownership .....

F-1-A

County Mineral

T. 17N R. 26W Plat No. 13

Farm Checked: Date Oct 20 1968

MONTANA WATER RESOURCES BOARD

Water Resources Survey

Photo No. 100-164

By J. Nesvacil

Legal Land Owner Harold Stelton

Address Superior Montana

Operator Same

Address Same

Water is delivered by:— (1) Private System; 2. Ditch Company; 3. State Project; 4. Federal Project; 5. Irrigation District

App. No. Decree No.	NAME OF APPROPRIATOR TO WHOM DECREED	NAME OF STREAM	Date App. Date Priority	Miner's Inches	In Use	NAME OF DITCH (Water Delivered By)	No.	R/F	Present Irr. Acres	Irrigable Acres
1-130	Hodgins, A. B.	Spring in 13-17-26	2-4-27	10 in	No					
USE	Hodgins, A. B.	Flat Creek	2-8-27	P	Yes	Siphon Diversion Dam & Ditches	1	R	14	

NOTE: R—Denotes Regular Irrigation. F—Flood Irrigation.

Adequate Supply: Yes..... No..... Explain.....

Remarks.....

River Basin Columbia

Also in: Plat No.	Twp.	Rge.	Plat No.	Twp.	Rge.	Plat No.	Twp.	Rge.
Plat No.	Twp.	Rge.	Plat No.	Twp.	Rge.	Plat No.	Twp.	Rge.

Information From:

Mr. Harold Stelton

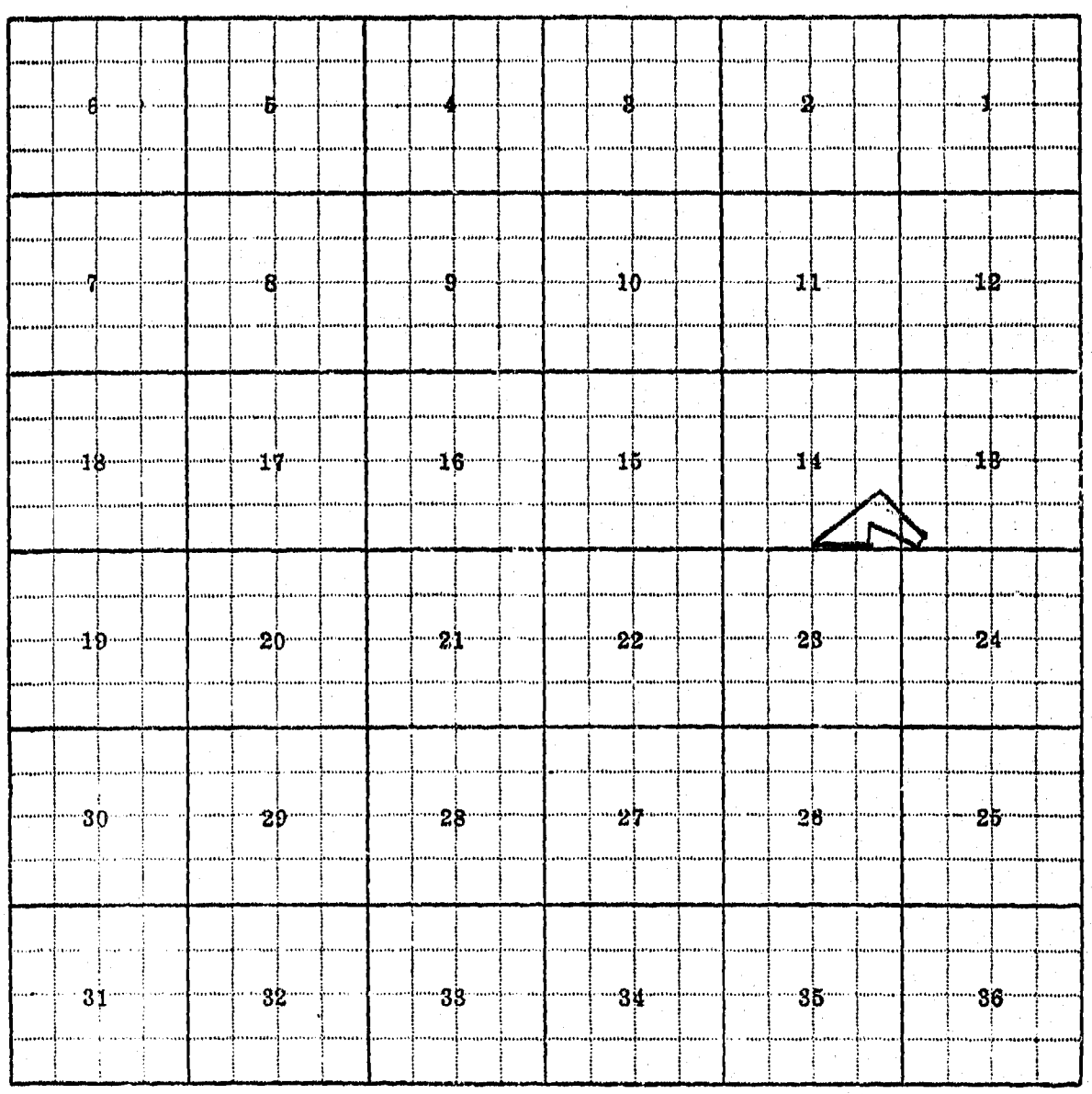

Land Ownership

F-1-A

County Mineral

T. 17N R. 26W Plat No. 13

Farm Checked: Date Oct 31 1968

Photo No. 100-136

By J. Norwood

MONTANA WATER RESOURCES BOARD

Water Resources Survey

Legal Land Owner Lee Moats

Address Superior, Montana

Operator Same

Address Superior, Montana

Water is delivered by:— (1.) Private System; 2. Ditch Company; 3. State Project; 4. Federal Project; 5. Irrigation District

App. No. Decree No.	NAME OF APPROPRIATOR TO WHOM DECREED	NAME OF STREAM	Date App. Date Priority	Miner's Inches	In Use	NAME OF DITCH (Water Delivered By)	No.	R/F	Present Irr. Acres	Irrigable Acres
P-280	Robinson Moats & Dwen G.	Cedar Creek	Spring of 1892	800	Yes	(PU) Moats ditches	1	R.	14	

NOTE: R—Denotes Regular Irrigation. F—Flood Irrigation.

Adequate Supply: Yes..... No..... Explain.....

Remarks.....

River Basin Clark Fork

Also in: Plat No. 15 Twp. 16N Rge. 26W	Plat No. ..... Twp. ..... Rge.	Plat No. ..... Twp. ..... Rge. .....
Plat No. ..... Twp. ..... Rge.	Plat No. ..... Twp. ..... Rge.	Plat No. ..... Twp. ..... Rge. .....

Information From:

Lee Moats

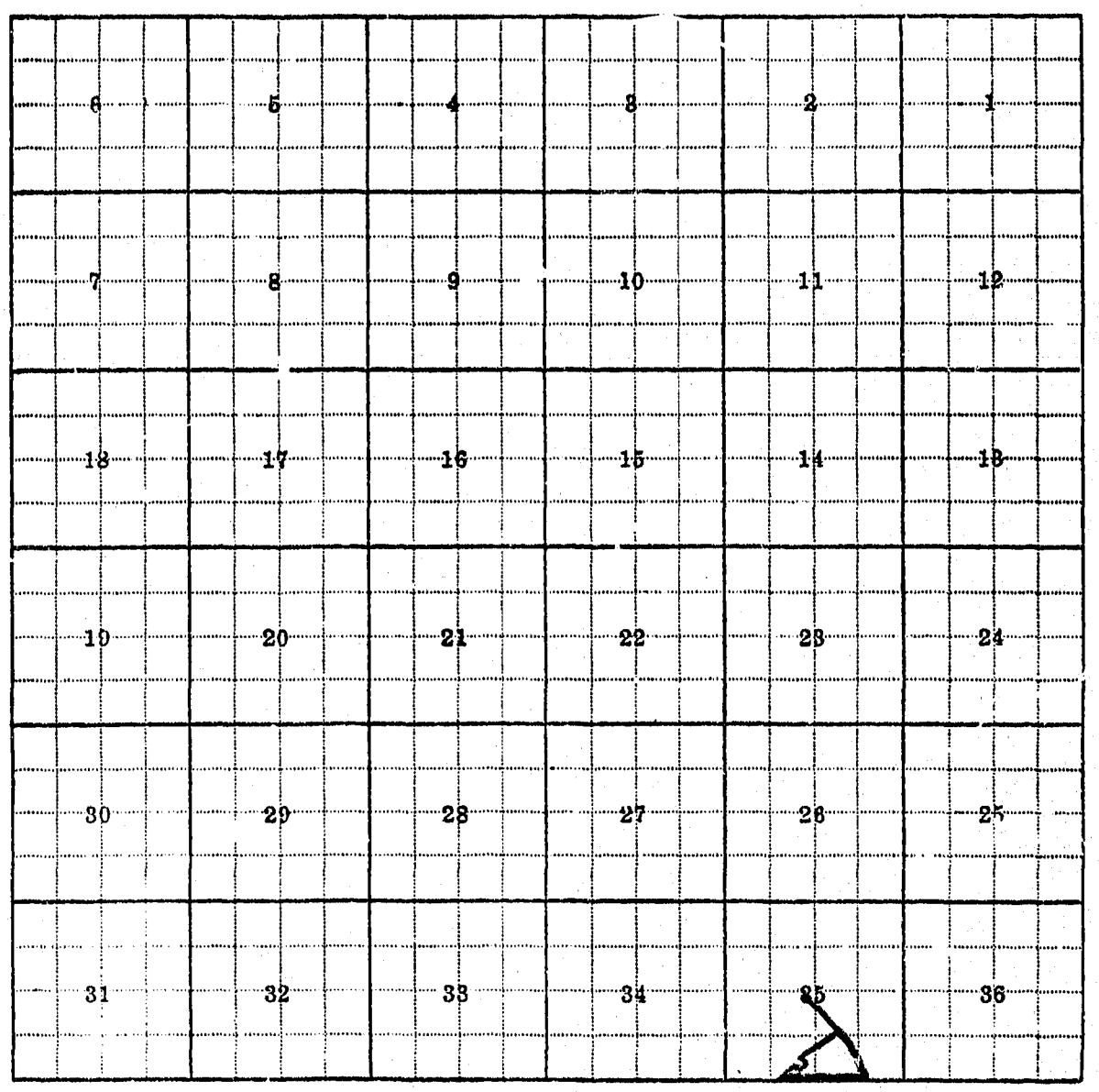

Land Ownership [illegible] connection to wind would be the Hendon Tract. The tracts were sold in lots & blocks so this is just an approximation of ownership.

F-1-A

County Missoula

STATE OF MONTANA
WATER CONSERVATION BOARD
Water Resources Survey

T 17N R 36W Plat No. 13

Farm Checked: Date [illegible]

Photo No. [illegible]

By [illegible]

Legal Land Owner Nancy Lee Mines Inc. Co. L.S. Harrison Address Nelson Idaho

Operator Same Address Same

Water is delivered by:— 1. Private System; 2. Ditch Company; 3. State Project; 4. Federal Project; 5. Irrigation District

App. No. Decree No.	NAME OF APPROPRIATOR TO WHOM DECREED	NAME OF STREAM	Date App. Date Priority	Miner's Inches	In Use	NAME OF DITCH (Water Delivered By)	No.	R/F	Present Irr. Acres	Irrigable Acres
* A-937	Price, Daniel S	Stonymans Creek Sta.	1-1-94	—	NO					
** A-911	John Janney	Park Creek	4-26-95	Yes (Pd)	Yes	Jones Pipeline &	1	R	5	
** Missouri	C.C. Newman	Park Creek	10-17-91	Yes (Pd)	Yes	Sprinkler System	1.	R		

NOTE: R—Denotes Regular Irrigation. F—Flood Irrigation.

Adequate Supply: Yes..... No..... Explain.....

Remarks

* The Nancy Lee Mines Inc. now owns the property of the Price Ranch for which this right was filed for.

** This irrigation is on Nancy Lee Mines Co. but is irrigated by Boaden operating for A.E.W. Jones.

River Basin Columbia

Also in: Plat No. Twp. Rge.	Plat No. Twp. Rge.	Plat No. Twp. Rge.
Plat No. Twp. Rge.	Plat No. Twp. Rge.	Plat No. Twp. Rge.

Information From:
Reed Neilson
Director & Employee

6	5	4	3	2	1
7	8	9	10	11	12
18	17	16	15	14	13
19	20	21	22	23	24
30	29	28	27	26	25
31	32	33	34	35	36

Land Ownership.....

.....

.....

F-1-A

County Mineral

T. 17N R. 26W Plat No. 13

Farm Checked: Date Oct 2nd 2010

Photo No. 120-93

By T. Nowand

MONTANA WATER RESOURCES BOARD

Water Resources Survey

Legal Land Owner Henry S. Mitchell Address Superior Montana

Operator Kenneth C. Peters Address Superior Montana

Water is delivered by:— (1.) Private System; 2. Ditch Company; 3. State Project; 4. Federal Project; 5. Irrigation District

App. No. Decree No.	NAME OF APPROPRIATOR TO WHOM DECREED	NAME OF STREAM	Date App. Date Priority	Miner's Inches	In Use	NAME OF DITCH (Water Delivered By)	No.	R/F	Present Irr. Acres	Irrigable Acres
~~[illegible]~~	~~[illegible]~~	~~[illegible]~~	~~[illegible]~~	~~75~~	~~no~~	~~(pd)~~ Duplicate of A-696				
A-695	Montana State	Thompson Spring Coulee	4-23-11	75	no	(pd)				
* A-269	Lynch John, John Purtle	Birdie Creek	5-8-93	300	no					
1-15	Taylor Walter	Thompson Creek	3-10-92	200	yes	(F4) Peters ditches &	1	R	48	
A-652	Mary Firschay	Thompson Creek	2-7-10	200	yes	Sprinkler System				
use	Henry Mitchell	Clark Fork River	about 1962	–	**	Peters pump & sprinklers	1	R	Supp.	

NOTE: R—Denotes Regular Irrigation. F—Flood Irrigation.

Adequate Supply: Yes..... No..... Explain.....

Remarks:

* The Purtle & Lynch Summit was the intended place of use for this right which lies within this property ownership. Drainage not located.

** The Clark Fork River has been used as a supplementary source of water in dry years. Peters plans to use it as a main source sometime in near future. He then plans to develope more land to use Thompson Cr. water on.

River Basin Columbia

Also in: Plat No.	Twp.	Rge.	Plat No.	Twp.	Rge.	Plat No.	Twp.	Rge.
Plat No.	Twp.	Rge.	Plat No.	Twp.	Rge.	Plat No.	Twp.	Rge.

Information From: Kenneth Peters

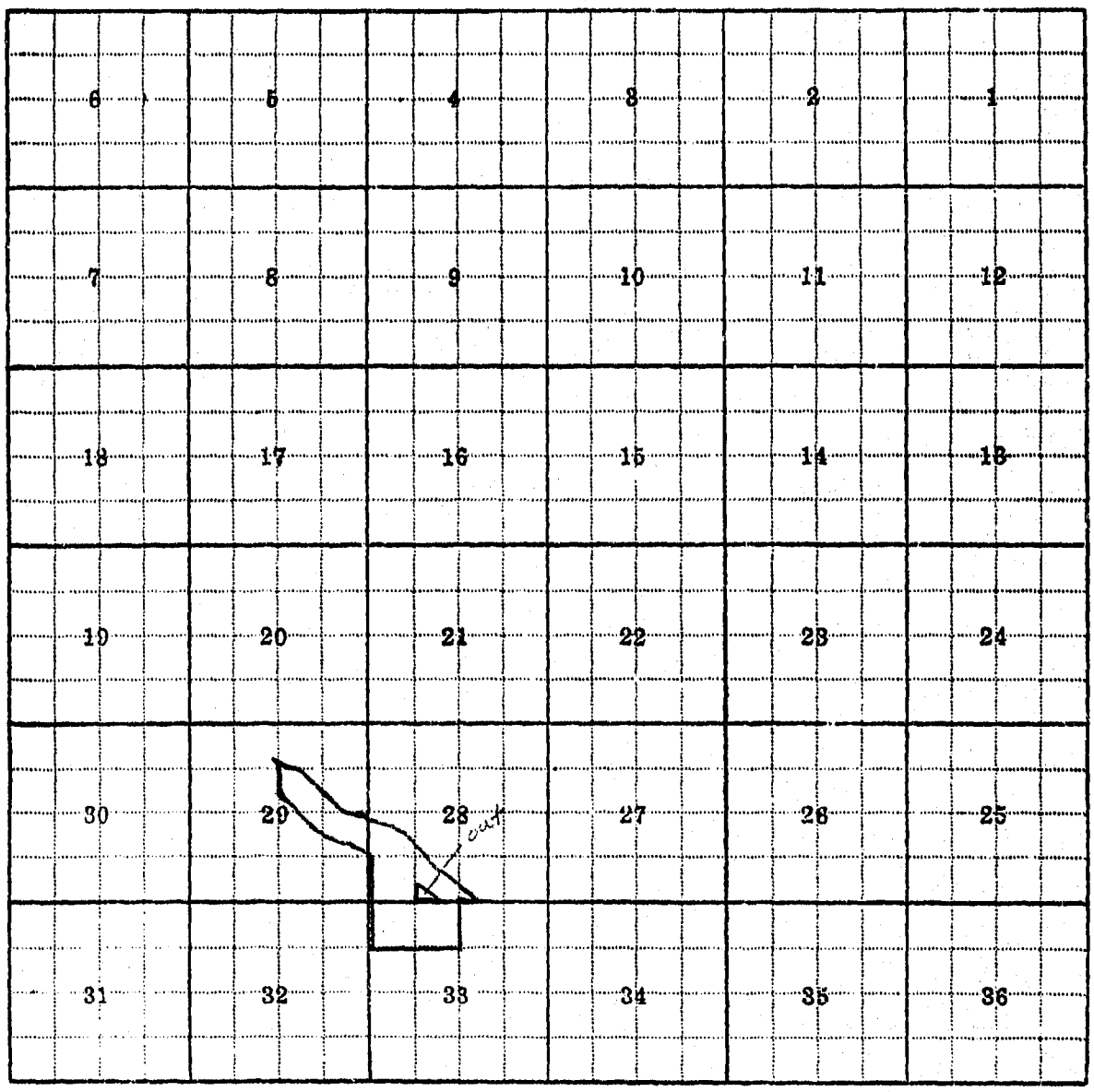

Land Ownership

F-1-A

County Mineral

T. 17N R. 26W Plat No. 13

Farm Checked: Date Oct 21 1966

MONTANA WATER RESOURCES BOARD

Water Resources Survey

Photo No. 100-140

By T. Maxwell

Legal Land Owner Fred Horning

Address Superior Mont

Operator Same

Address Superior Montana

Water is delivered by:— (1.) Private System; 2. Ditch Company; 3. State Project; 4. Federal Project; 5. Irrigation District

App. No. Decree No.	NAME OF APPROPRIATOR TO WHOM DECREED	NAME OF STREAM	Date App. Date Priority	Miner's Inches	In Use	NAME OF DITCH (Water Delivered By)	No.	R/F	Present Irr. Acres	Irrigable Acres
A-367	Lawrence D & J C Lovell	Springs on Flat Creek	11-7-91	50	Yes (dom)					
A-298	Elmer & Ella E Nesbit	Flat Creek	7-20-58	200	Yes (dom)					
1-102	Horning, Fred H	Flat Creek & Springs	11-8-22	[illegible]	Yes (dom)	City of Superior				
E-224	Schofield, H	Flat Creek	5-3-00	300	Yes (dom)	Pipe & Sprinkler	1	R	1	
E-500	Schofield, Helmut	Flat Creek	[illegible]	100	Yes (dom)	Cemetery				
1-80	Orb, Inez	Flat Creek	2-22-16	[illegible]	Yes (dom)	E				
H-500	Schofield, Helmut	Combined Springs on FHC	5-15-00	100	Yes (dom)					

NOTE: R—Denotes Regular Irrigation. F—Flood Irrigation.

Adequate Supply: Yes..... No..... Explain.....

Remarks

* The Cemetery has possibly on Horning's land & portion in the city limits so THESE ARE the rights for irrigating the cemetery.

River Basin Columbia

Also in: Plat No.	Twp.	Rge.	Plat No.	Twp.	Rge.	Plat No.	Twp.	Rge.
Plat No.	Twp.	Rge.	Plat No.	Twp.	Rge.	Plat No.	Twp.	Rge.

Information From:

Fred Horning

6	5	4	3	2	1
7	8	9	10	11	12
18	17	16	15	14	13
19	20	21	22	23	24
30	29	28	27	26	25
31	32	33	34	35	36

Land Ownership

F-1-A

County [illegible]

Farm Checked: Date [illegible]

By [illegible]

STATE OF MONTANA

WATER CONSERVATION BOARD

Water Resources Survey

T. [illegible] R. [illegible] Plat No. [illegible]

Photo No. .....

Legal Land Owner [illegible] Address [illegible]

Operator [illegible] Address [illegible]

Water is delivered by:— 1. Private System; 2. Ditch Company; 3. State Project; 4. Federal Project; 5. Irrigation District

App. No. Decree No.	NAME OF APPROPRIATOR TO WHOM DECREED	NAME OF STREAM	Date App. Date Priority	Miner's Inches	In Use	NAME OF DITCH (Water Delivered By)	No.	R/F	Present Irr. Acres	Irrigable Acres
[illegible]	[illegible]	[illegible]	[illegible]	[illegible]	[illegible]					
[illegible]	[illegible]	[illegible]	[illegible]	[illegible]	[illegible]		1	R	—	28
[illegible]	[illegible]	[illegible]	[illegible]	[illegible]	[illegible]					

NOTE: R—Denotes Regular Irrigation. F—Flood Irrigation.

Adequate Supply: Yes..... No..... Explain.....

Remarks.....

.....River Basin.....

Also in: Plat No..... Twp..... Rge.....	Plat No..... Twp..... Rge.....	Plat No..... Twp..... Rge.....
Plat No..... Twp..... Rge.....	Plat No..... Twp..... Rge.....	Plat No..... Twp..... Rge.....

Information From:

RALPH GREER

6	5	4	3	2	1
7	8	9	10	11	12
18	17	16	15	14	13
19	20	21	22	23	24
30	29	28	27	26	25
31	32	33	34	35	36

Land Ownership

F-1-A

County Mineral

T. 17N R. 26W Plat No. 13

Farm Checked: Date Oct 20, 1960

MONTANA WATER RESOURCES BOARD

Water Resources Survey

Photo No. 1 DO-142

By T. Norwood

Legal Land Owner Everett L. Verley Address Superior Montana

Operator Everett Verley Address Superior

Water is delivered by:— 1. Private System; 2. Ditch Company; 3. State Project; 4. Federal Project; 5. Irrigation District

App. No. Decree No.	NAME OF APPROPRIATOR TO WHOM DECREED	NAME OF STREAM	Date App. Date Priority	Miner's Inches	In Use	NAME OF DITCH (Water Delivered By)	No.	R/F	Present Irr. Acres	Irrigable Acres
USE	Everett Verley	Clark Fork River	Oct 1 [illegible]	[illegible]	Yes	Verley Home Res. Pump Subject to Section	1	F	4	

NOTE: R—Denotes Regular Irrigation. F—Flood Irrigation.

Adequate Supply: Yes..... No..... Explain.....

Remarks.....

River Basin Columbia

Also in: Plat No..... Twp..... Rge.....	Plat No..... Twp..... Rge.....	Plat No..... Twp..... Rge.....
Plat No..... Twp..... Rge.....	Plat No..... Twp..... Rge.....	Plat No..... Twp..... Rge.....

Information From: Everett Verley

6	5	4	3	2	1
7	8	9	10	11	12
18	17	16	15	14	13
19	20	21	22	23	24
30	29	28	27	26	25
31	32	33	34	35	36

Land Ownership

F-1-A

County Mineral

T. 17N R. 26W Plat No. 13

Farm Checked: Date Oct 28 1968

MONTANA WATER RESOURCES BOARD

Water Resources Survey

Photo No. 100-161

By J. Norwood

100-160; 100-162

Legal Land Owner Ellis & Violet Cox

Address Darby, Montana

Operator Wilt Cox

Address Darby, Montana

Water is delivered by:— (1) Private System; 2. Ditch Company; 3. State Project; 4. Federal Project; 5. Irrigation District

App. No. Decree No.	NAME OF APPROPRIATOR TO WHOM DECREED	NAME OF STREAM	Date App. Date Priority	Miner's Inches	In Use	NAME OF DITCH (Water Delivered By)	No.	R/F	Present Irr. Acres	Irrigable Acres
A-260	Hargrave, J.M.	Stream	1-21-91	100	No *					
A-463	Charette, Joseph	Hargrave Spring	4-14-00	50	Domestic					
A-990	Gardner, Henry	Hargrave Gulch	6-20-05	50	Stock					
A-592	Charette, Joseph	Deep Creek	10-29-06	100	Stock	Green Diversion Ditch & Sprinklers	1	R.	Px	
1-79	Charette, Joseph	Spring	10-11-19	25	Domestic					
1-232	Wilson, Carl J.	An unnamed spring in Kelly Gulch in NE¼ Sec. 22, Twp. 17N Rge 26W	12-28-96	10	No(est)				Fl **	159
A-912	Smith, David	Deep Creek	5-3-95	150	Stock	*** Green Diversion	1	R.	Px	
Missoula C-990	David Smith	Deep Creek	6-10-01	250	Stock	*** Ditch & Sprinklers	1	R.	Px	

NOTE: R—Denotes Regular Irrigation. F—Flood Irrigation.

Adequate Supply: Yes..... No..... Explain.....

Remarks

* This water right intended place of use is the Hargrave Ranch which is now the Cox Ranch but Am unaware of the location of the stream

** There is enough pipe to reach the area designated as future irrigation but it has never been extended

The last time the place was irrigated was in 1966.

*** These two rights intended place of use was the Smith Ranch which is now the Cox Ranch & when irrigating Cox will do so out of Deep Creek

River Basin Columbia

Also in: Plat No.	Twp.	Rge.	Plat No.	Twp.	Rge.	Plat No.	Twp.	Rge.
Plat No.	Twp	Rge	Plat No.	Twp.	Rge.	Plat No.	Twp.	Rge

Information From:

Ralph Green

Farmer

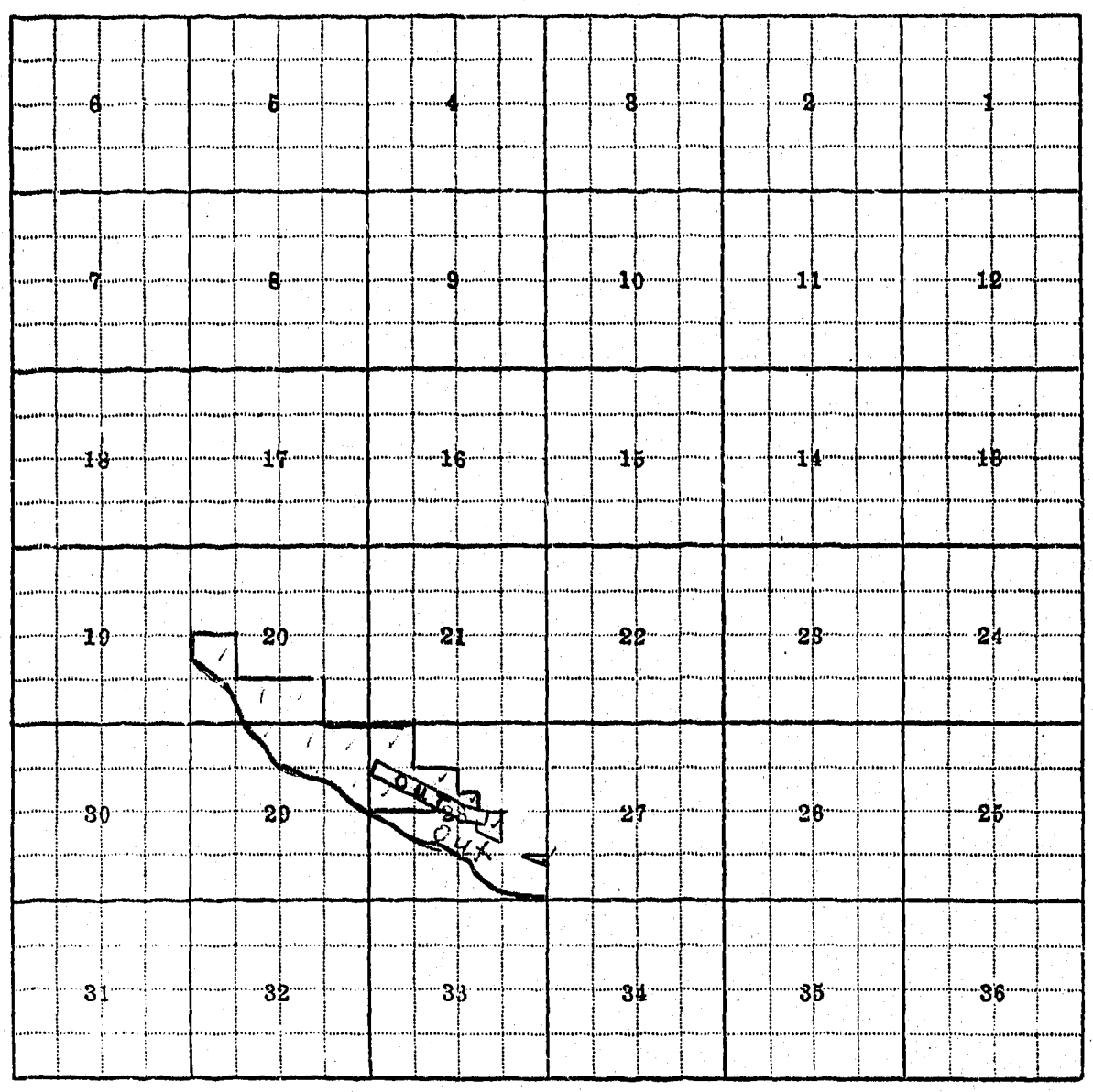

Land Ownership

F-1-A

County Mineral

T 22N R 36W Plat No 15

Farm Checked: Date October

Photo No 100-161

By L Howard

MONTANA WATER RESOURCES BOARD

Water Resources Survey

Legal Land Owner Charles M. & Wilma J. Turner Address Superior Montana

Operator Everett Verley # Address Superior Montana

Water is delivered by:— (1) Private System; 2. Ditch Company; 3. State Project; 4. Federal Project; 5. Irrigation District

App. No. Decree No.	NAME OF APPROPRIATOR TO WHOM DECREED	NAME OF STREAM	Date App. Date Priority	Miner's Inches	In Use	NAME OF DITCH (Water Delivered By)	No.	R/F	Present Irr. Acres	Irrigable Acres
USE	Everett Verley	Clark Fork River	Nov. 1968	?	Yes	Verley Pump, Pipe & Sprinkler System	1	R	7	

NOTE: R—Denotes Regular Irrigation. F—Flood Irrigation.

Adequate Supply: Yes..... No..... Explain.....

Remarks

Verley for Scrambling Turners land for him as he bought enough pipe to Ranch Turners land

River Basin Columbia

Also in: Plat No.	Twp.	Rge.	Plat No.	Twp.	Rge.	Plat No.	Twp.	Rge.
Plat No.	Twp.	Rge.	Plat No.	Twp.	Rge.	Plat No.	Twp.	Rge.

Information From: Wilma J Turner

6	5	4	3	2	1
7	8	9	10	11	12
18	17	16	15	14	13
19	20	21	22	23	24
30	29	28	27	26	25
31	32	33	34	35	36

Land Ownership _____

_____

_____

F-1-A

County: Mineral

STATE OF MONTANA
WATER CONSERVATION BOARD
Water Resources Survey

T. 17N R. 26W Plat No. 13

Farm Checked: Date: July 27, 1939

Photo No. All photographs

By: T. Norwood

Legal Land Owner: U.S.A. Address: Washington, D.C.

Operator: United States Forest Service Address: Regional Office Missoula, Montana

Water is delivered by:— 1. Private System; 2. Ditch Company; 3. State Project; 4. Federal Project; 5. Irrigation District

App. No. Decree No.	NAME OF APPROPRIATOR TO WHOM DECREED	NAME OF STREAM	Date App. Date Priority	Miner's Inches	In Use	NAME OF DITCH (Water Delivered By)	No.	R/F	Present Irr. Acres	Irrigable Acres
1-55	Lynch, Mary	Spring on W½ NW¼ Sec 23 Twp 17N Rge 27W	6-15-18	150 in	No	(P4)				
A-585	Firman, D.J.	Deep Creek	8-8-06	75	No	(P4)				
A-693	U.S. of A. by Secy of Agr	4 Springs in Nelf	3-30-12	5	No	(P4)				
* 1-28	U.S. Dept. Agriculture	Thompson Creek	7-15-38	150 in	No	*				
1-2	Turner, Geo. M.	Thompson Creek	8-31-10	200 in	No					
~~A-156~~	~~Fred J. Morrison~~	~~Accotink Spring Coulee~~	~~11-23-11~~	~~75~~	~~No~~	~~(P4)~~ - Duplicate of A-686				
A-686	Morrison, Fred O.	Accotink Spring Coulee	11-23-11	75	No	(P4)				
* 1-200	United States Forest Service	Wood Gulch Spring	9-20-38	.1 cfs	No	**				
* 1-198	United States Forest Service	Flat Creek	9-20-38	.5 cfs	No	**				
A-569	Reslip, Henry	Thompson Creek	12-15-05	200	No	(P4)				

NOTE: R—Denotes Regular Irrigation. F—Flood Irrigation.

Adequate Supply: Yes..... No..... Explain.....

Remarks

* This right belongs to the Thompson Creek Ranger Station & the other two (**) belong to the Flat Creek Ranger Station & neither places exist at present.

River Basin: Columbia

Also in: Plat No.	Twp.	Rge.	Plat No.	Twp.	Rge.	Plat No.	Twp.	Rge.
Plat No.	Twp.	Rge.	Plat No.	Twp.	Rge.	Plat No.	Twp.	Rge.

Information From: William Covey

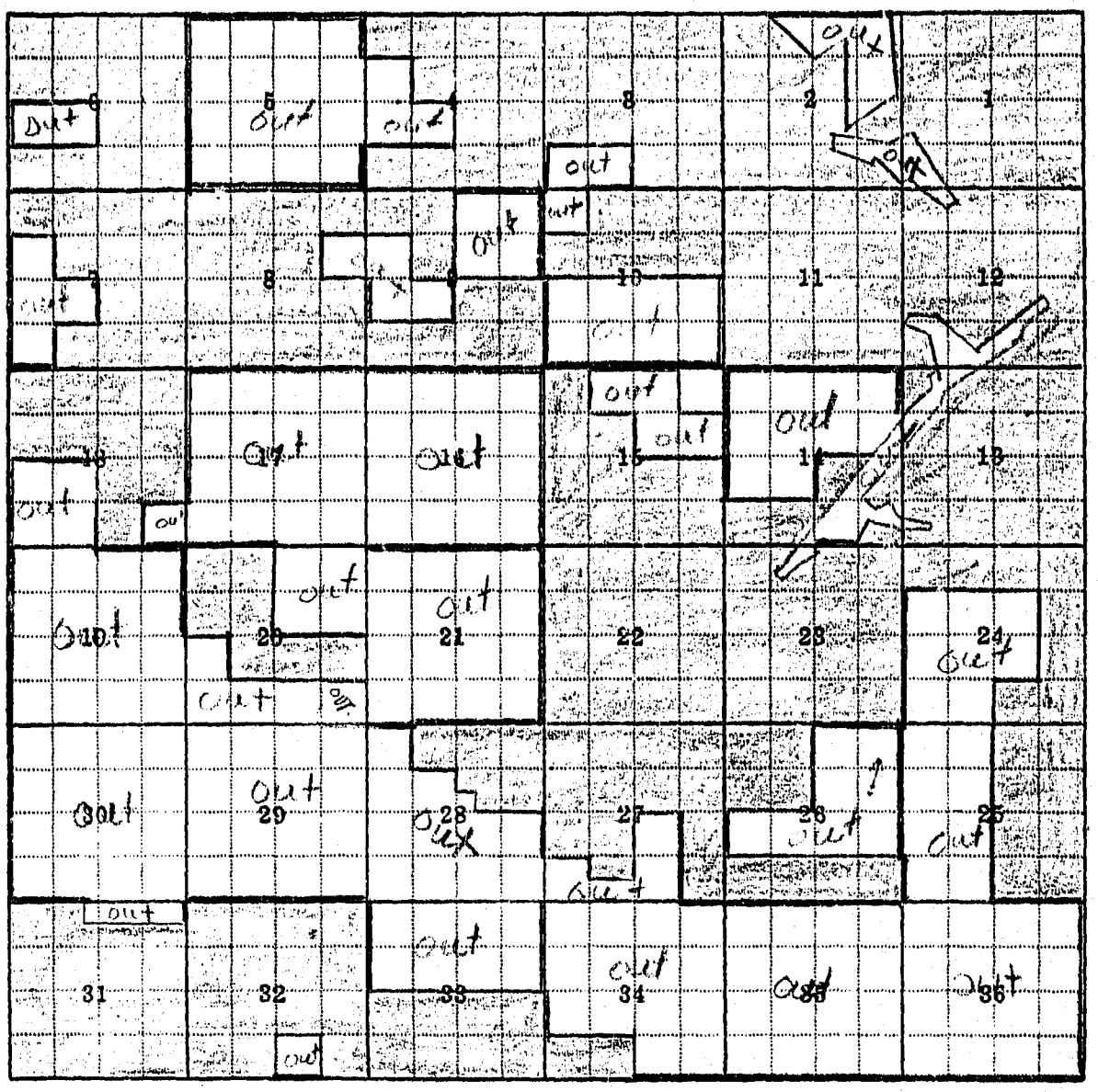

Land Ownership All land designated "out" is reclaimed land. The balance is U.S.A.

F-1-A

County Mineral

T. 17N R. 26W Plat No. 13

Farm Checked: Date [illegible]

Photo No. 100-160

By [illegible]

MONTANA WATER RESOURCES BOARD

Water Resources Survey

Legal Land Owner Anaconda Company Co. Tom McNally Ranch

Address Chicago, Illinois

Operator Tom McNally

Address Superior, Montana

Water is delivered by:— (1.) Private System; 2. Ditch Company; 3. State Project; 4. Federal Project; 5. Irrigation District

App. No. Decree No.	NAME OF APPROPRIATOR TO WHOM DECREED	NAME OF STREAM	Date App. Date Priority	Miner's Inches	In Use	NAME OF DITCH (Water Delivered By)	No.	R/F	Present Irr. Acres	Irrigable Acres
188	Tom McNally	Clark Fork River	1962	?	Yes	McNally Pump Pipeline & Sprinkler System	1	R	21	

NOTE: R—Denotes Regular Irrigation. F—Flood Irrigation.

Adequate Supply: Yes..... No..... Explain.....

Remarks.....

River Basin Columbia

Also in: Plat No.	Twp.	Rge.	Plat No.	Twp.	Rge.	Plat No.	Twp.	Rge.
Plat No.	Twp.	Rge.	Plat No.	Twp.	Rge.	Plat No.	Twp.	Rge.

Information From

Blue Lockwood

SOURCE OF OPERATOR

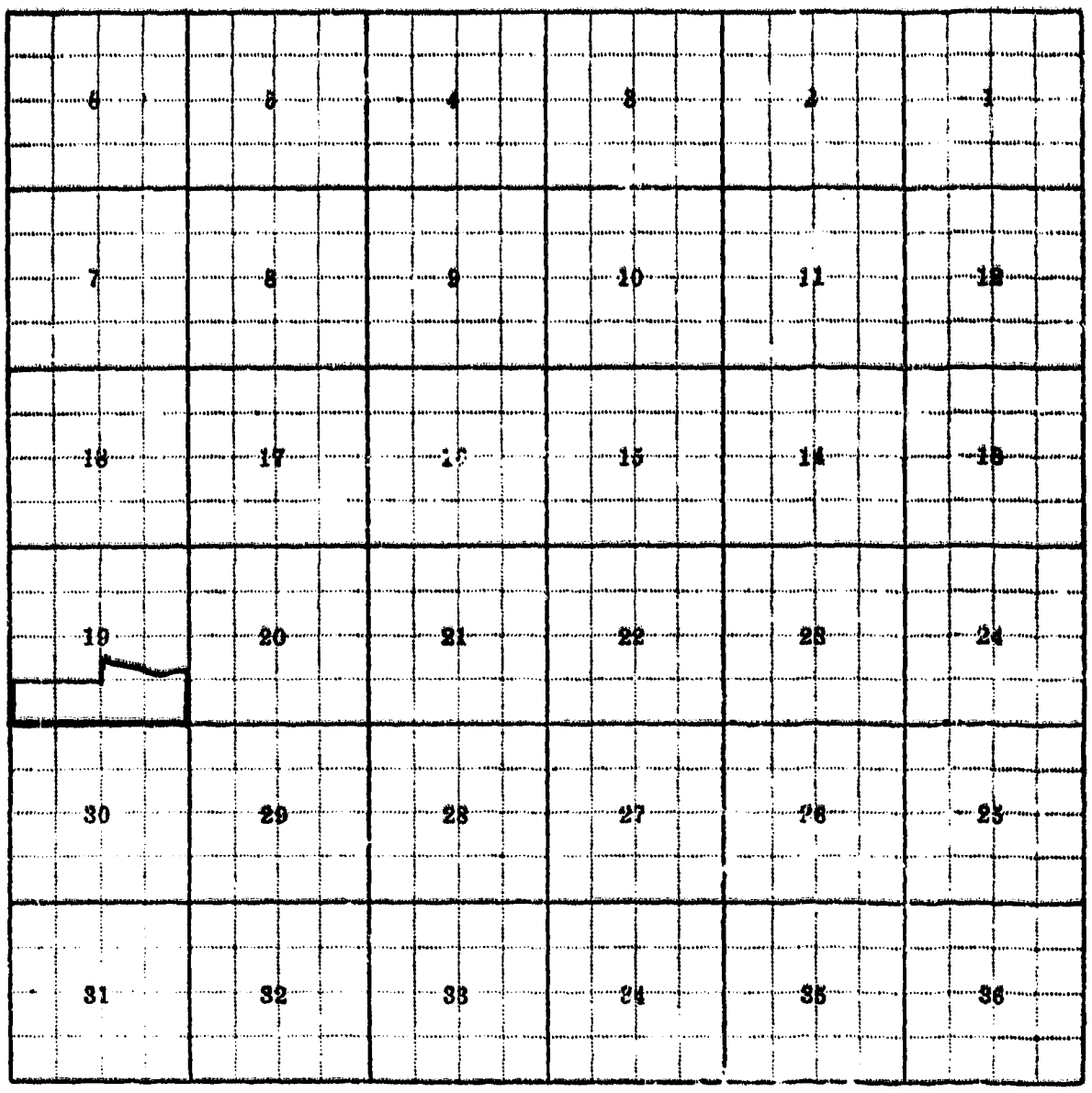

Land Ownership

F-1-A

Bad Copy

County Mineral

T. 17N R. 26W Plat No. 13

Farm Checked: Date Oct. [illegible]

MONTANA WATER RESOURCES BOARD

Water Resources Survey

Photo No. 1DD-138

By T. Nelson

Legal Land Owner Russell & Helen Brockway

Address Superior, Montana

Operator Blue Bonnet

Address Superior, Montana

Water is delivered by:— 1. Private System; 2. Ditch Company; 3. State Project; 4. Federal Project; 5. Irrigation District

App. No. Decree No.	NAME OF APPROPRIATOR TO WHOM DECREED	NAME OF STREAM	Date App. Date Priority	Miner's Inches	In Use	NAME OF DITCH (Water Delivered By)	No.	R/F	Present Irr. Acres	Irrigable Acres
F-327	Russell Brockway	Clark Fork River	3-[illegible]	500	Yes	Brockway Miner's Ditch	1	R	23	
A-331	Johnston, Arthur P	Berry Gulch	2-26-87	200	Yes	Brockway Dam & Ditches	1	R	28	
A-326	Johnston, Arthur P	Bessie Creek	6-[illegible]-85	200	Yes	Brockway Dam & Ditches	1	R		
A-370	Johnston, Arthur P	Idaho Gulch	2-4-92	144	Yes				Supp	

NOTE: R—Denotes Regular Irrigation. F—Flood Irrigation.

Adequate Supply: Yes ..... No ..... Explain .....

Remarks

Berry Gulch & Bessie Creek are tributaries of Clark Fork

River Basin Clark Fork

Also in: Plat No.	Twp.	Rge	Plat No.	Twp.	Rge	Plat No.	Twp.	Rge
Plat No.	Twp.	Rge	Plat No.	Twp.	Rge	Plat No.	Twp.	Rge

Information From:

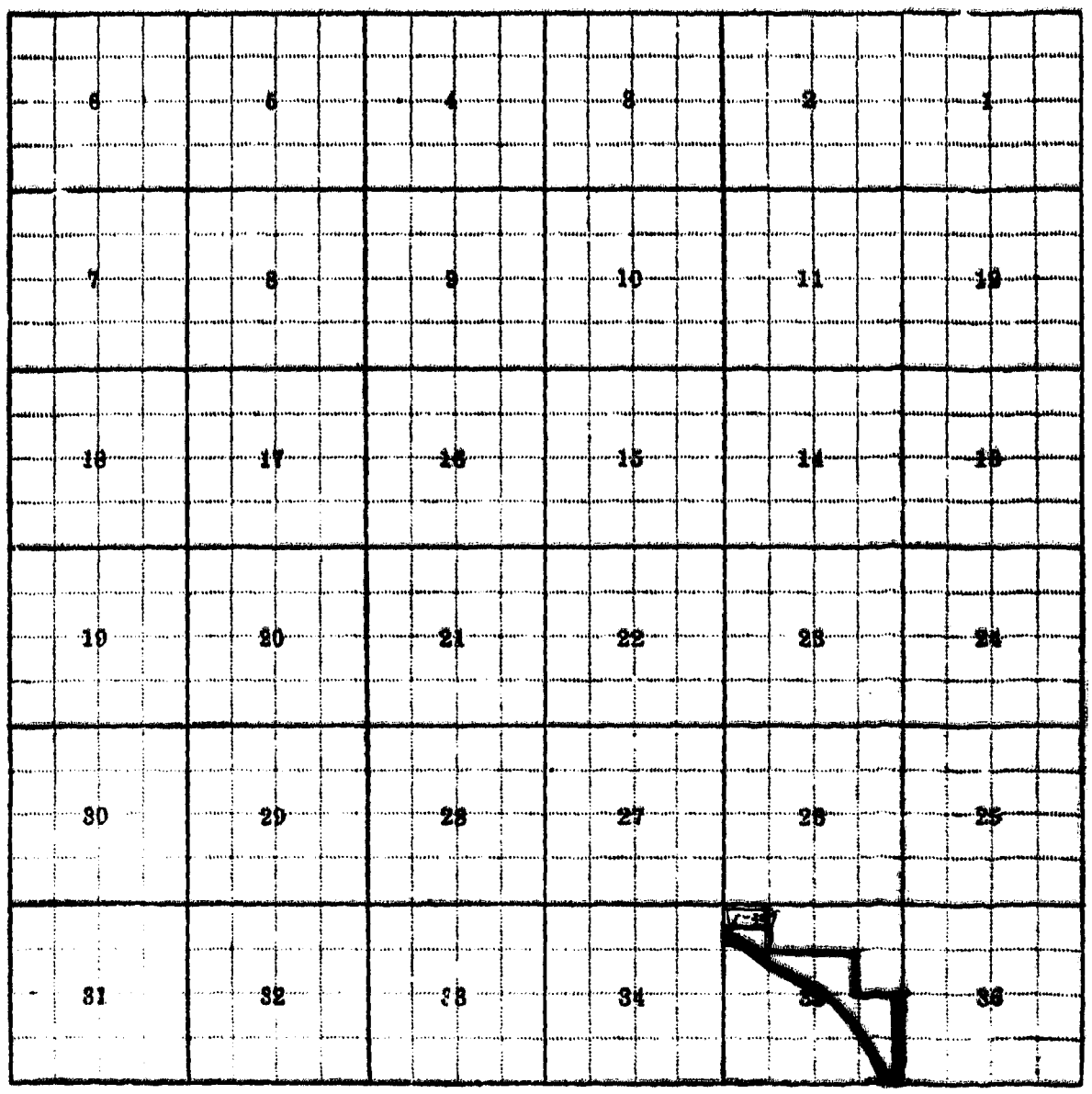

Land Ownership

F-1-A

Sen 1 [illegible]

County [illegible]

STATE OF MONTANA
WATER CONSERVATION BOARD
Water Resources Survey

T. [illegible] N. R. [illegible] Plat No. 13

Farm Checked: Date [illegible]

Photo No. 100-190

By [illegible]

Legal Land Owner Edith Mays Address Swanson Montana

Operator [illegible] Address Swanson Montana

Water is delivered by:— 1. Private System; 2. Ditch Company; 3. State Project; 4. Federal Project; 5. Irrigation District

App. No. Decree No.	NAME OF APPROPRIATOR TO WHOM DECREED	NAME OF STREAM	Date App. Date Priority	Miner's Inches	In Use	NAME OF DITCH (Water Delivered By)	No.	R/F	Present Irr. Acres	Irrigable Acres
* 1-10	[illegible]	Kelly Ditch	[illegible]	150	No	(F)				
	[illegible]									**
USE	[illegible]	[illegible]	[illegible]	300	No	Hollenbeck Spring System & Pump	1	R	0	(F)

NOTE: R—Denotes Regular Irrigation. F—Flood Irrigation.

Adequate Supply: Yes ..... No ..... Explain .....

Remarks

* [illegible] is lot 6 which Edith Mays owns. There are 22 acres of [illegible] 1 acre sold to a business firm.

** Hollenbeck plans to irrigate the spring of 1969

Check for [illegible] water right on Hollenbeck Ranch near Tarkio NW¼ [illegible] 125 acres (F) Did you check?

River Basin Columbia

Also in: Plat No.	Twp.	Rge	Plat No.	Twp.	Rge	Plat No.	Twp.	Rge
Plat No.	Twp.	Rge	Plat No.	Twp.	Rge	Plat No.	Twp.	Rge

Information From:

[illegible]

Sons-in-law

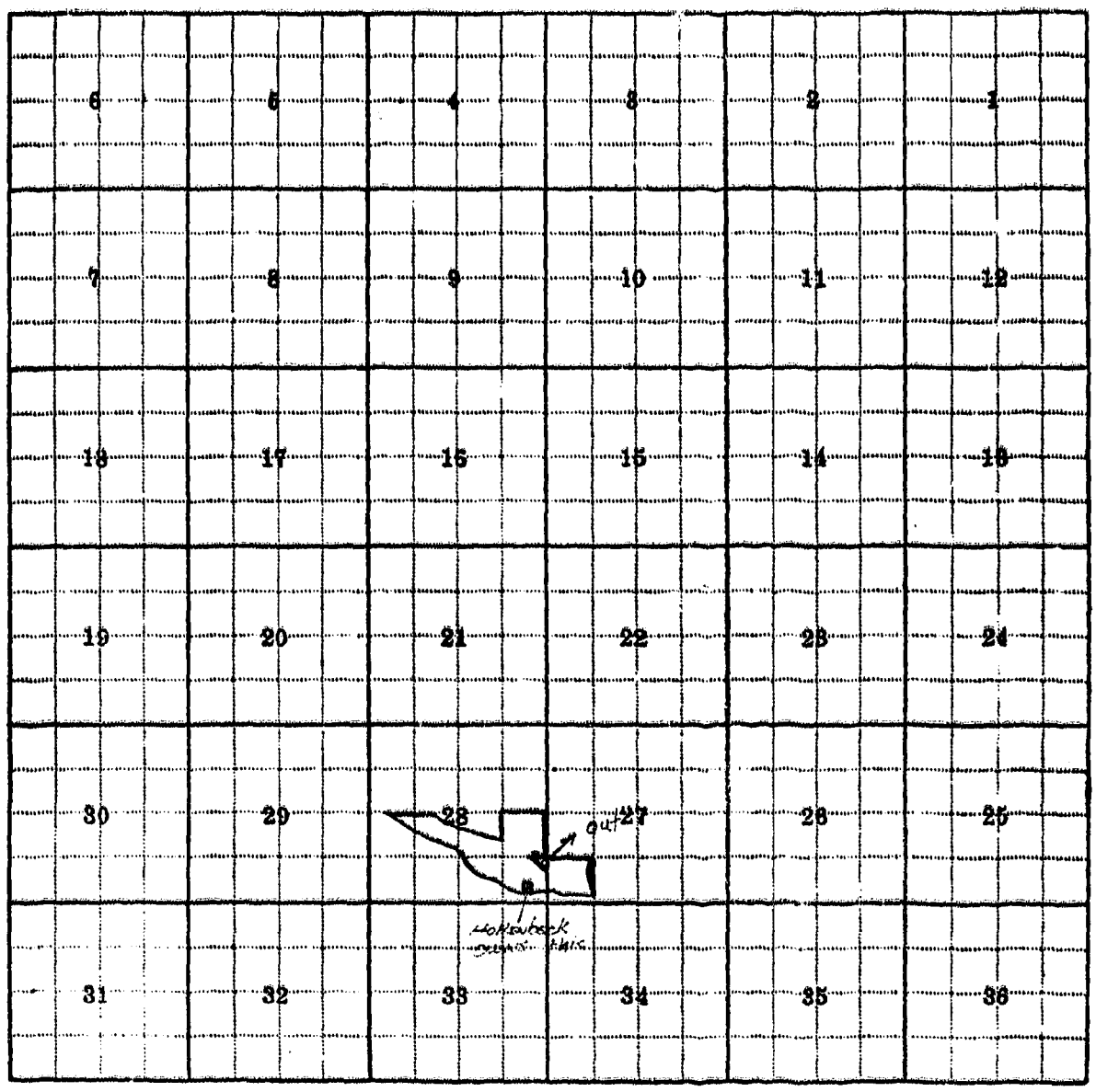

Land Ownership

F-1-A

County Mineral

Farm Checked: Date Oct 30 1958

By [illegible]

Legal Land Owner City of Superior

Operator None

STATE OF MONTANA
WATER CONSERVATION BOARD
Water Resources Survey

T. 17N R. 26W Plat No. 15

Photo No. 100-138 - 100-40

Address Superior, Montana

Address None

Water is delivered by:— (1.) Private System; 2. Ditch Company; 3. State Project; 4. Federal Project; 5. Irrigation District

App. No. Decree No.	NAME OF APPROPRIATOR TO WHOM DECREED	NAME OF STREAM	Date App. Date Priority	Miner's Inches	In Use	NAME OF DITCH (Water Delivered By)	No.	R/F	Present Irr. Acres	Irrigable Acres
A-557	[illegible]	[illegible]	11-7-91	50	Yes (dom)					
A-248	Burdett, C.H. & G.F. Nesser	Flat Creek	3-25-88	300	Yes (dom)					
1-104	Fleming, Fred H.	Flat Creek & S[illegible]	[illegible]	[illegible]	Yes (dom)	City of Superior Pipe				
A-626	Schoenfeld, H.	Flat Creek	5-8-08	400	Yes (dom)	& sprinklers for	1	R	2	
A-599	Schoenfeld, Helmut	Flat Creek	11-28-09	100	Yes (dom)	Cemetery				
1-90	Daly, Jesse	Flat Creek	8-29-16	100	Yes (dom)					
A-505	Schoenfeld, Helmut	Campbell Spring on Flat Creek	5-18-09	100	Yes (dom)					
1-1	[illegible]	Bear Creek	8-8-14	1000	No	(P.L.) - unable to locate				
A-487	Schoenfeld, Helmult	Cordroy Bridge Spring	5-6-02	100	No	- unable to locate				

NOTE: R—Denotes Regular Irrigation. F—Flood Irrigation.

Adequate Supply: Yes..... No..... Explain.....

Remarks

All above rights do not give a real good accurate description but state that they are used in, or near the town of Superior

River Basin Columbia

Also [illegible]: Plat No.	Twp.	Rge.	Plat No.	Twp.	Rge.	Plat No.	Twp.	Rge.
Plat No.	Twp.	Rge.	Plat No.	Twp.	Rge.	Plat No.	Twp.	Rge.

Information From:
Oletha Johnson
Richard Hollenbeck
Edith Kayo

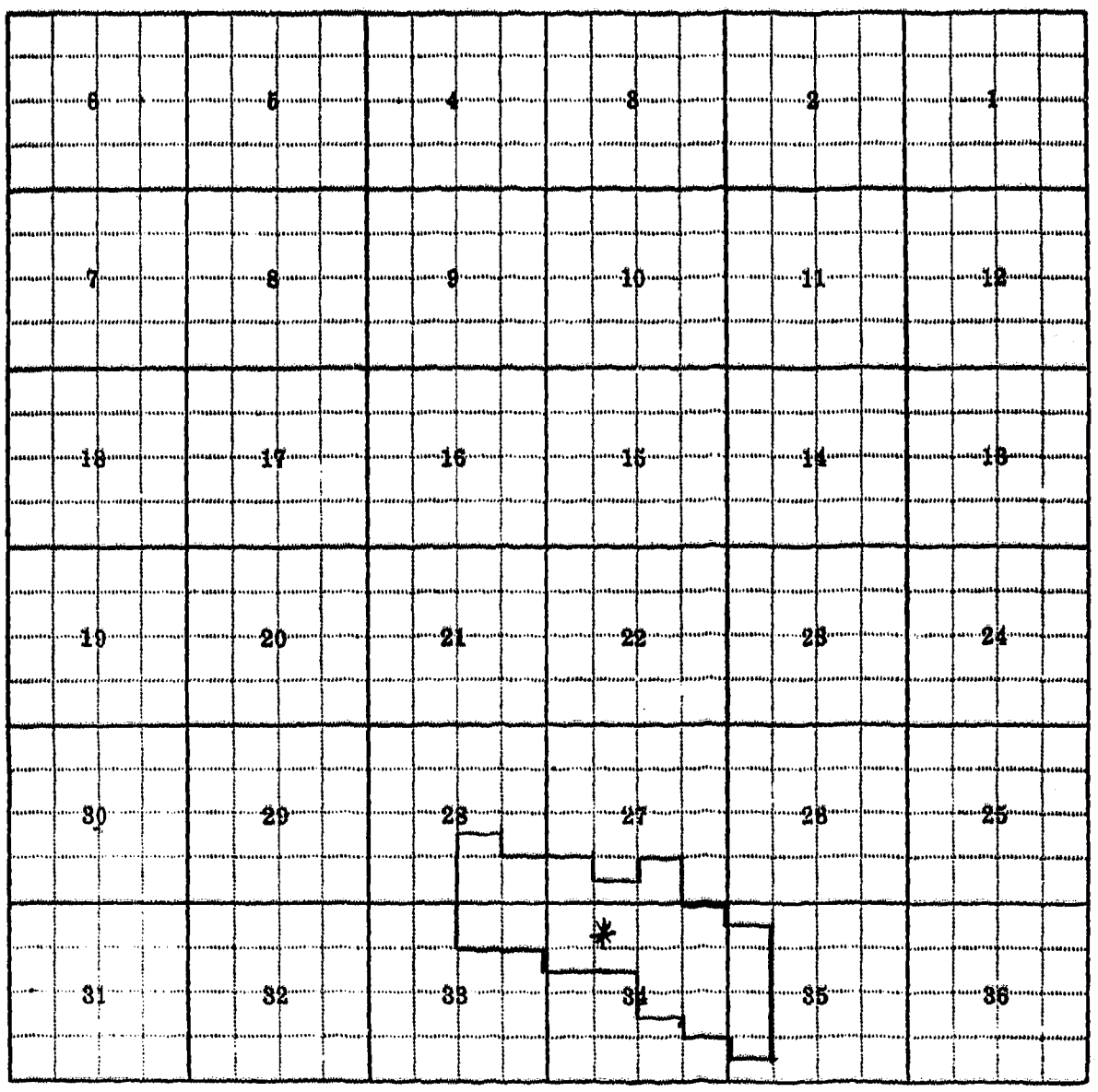

Land Ownership THIS IS the Superior City Limits & there are only A FEW LARGE TRACTS of LAND or other forms, that are in the city limits

F-1-A

County Mineral

T. 17N R. 26W Plat No. 13

Farm Checked: Date October 1961

MONTANA WATER RESOURCES BOARD

Water Resources Survey

Photo No. 100-180

By L. Norquad

Legal Land Owner Frank Blevins Address Superior Montana

Operator Same Address Same

Water is delivered by:-- 1. Private System; 2. Ditch Company; 3. State Project; 4. Federal Project; 5. Irrigation District

App. No. Decree No.	NAME OF APPROPRIATOR TO WHOM DECREED	NAME OF STREAM	Date App. Date Priority	Miner's Inches	In Use	NAME OF DITCH (Water Delivered By)	No.	R/F	Present Irr. Acres	Irrigable Acres
1-15	Taylor Slater	Thompson Creek	3-10-95	200	No	(F)				
* E-523	FRANK HARMON	Harmon Gulch	5-25-02	200	No					

NOTE: R—Denotes Regular Irrigation. F—Flood Irrigation.

Adequate Supply: Yes..... No..... Explain.....

Remarks

* Blevins now has the Harmon Ranch which is the intended place of use.

River Basin Columbia

Also in: Plat No. Twp. Rge.	Plat No. Twp. Rge.	Plat No. Twp. Rge.
Plat No. Twp. Rge.	Plat No. Twp. Rge.	Plat No. Twp. Rge.

Information From: Frank Blevins

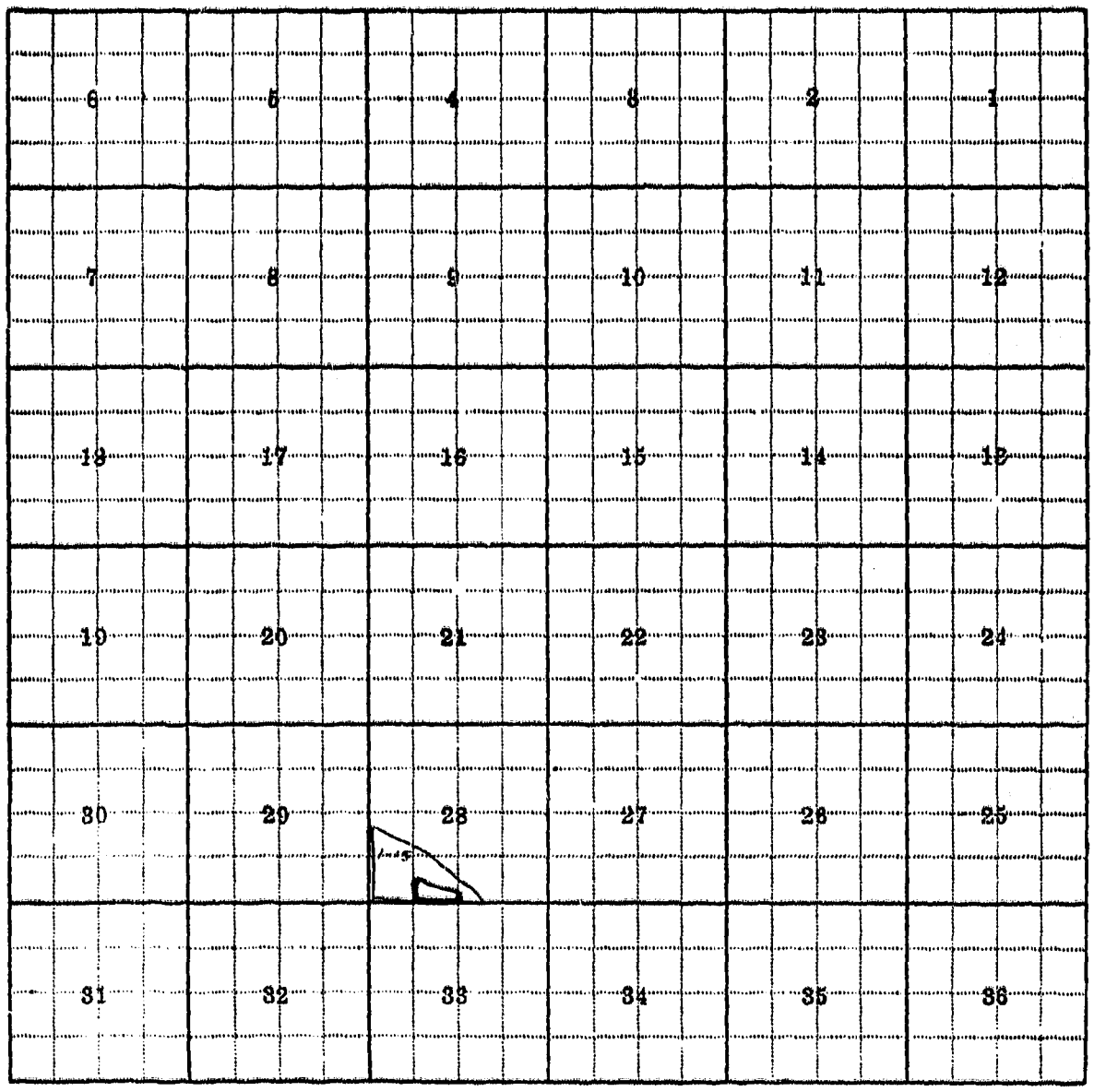

Land Ownership

F-1-A

County Mineral

T. 17N R. 26W Plat No. 13

Farm Checked: Date Oct 29, 1968

MONTANA WATER RESOURCES BOARD

Water Resources Survey

Photo No. 100-190

By T. Norwood

Legal Land Owner Vernon H. & Alice Sides Address Superior Montana

Operator Vernon Sides Address Superior Montana

Water is delivered by:— 1. Private System; 2. Ditch Company; 3. State Project; 4. Federal Project; 5. Irrigation District

App. No. Decree No.	NAME OF APPROPRIATOR TO WHOM DECREED	NAME OF STREAM	Date App. Date Priority	Miner's Inches	In Use	NAME OF DITCH (Water Delivered By)	No.	R/F	Present Irr. Acres	Irrigable Acres
A-718	Morrison E. O.	Thompson Creek	3-11-12	167	No					
~~A-686~~	~~Ford J. Morrison~~	~~Bonita Spring Creek~~	~~11-23-11~~	~~75~~	~~No~~	~~(pl)~~ Duplicate of A-686				
A-686	Morrison, Ford J.	Bonita Spring Creek	11-23-11	75	No	(pl)				

NOTE: R—Denotes Regular Irrigation. F—Flood Irrigation.

Adequate Supply: Yes..... No..... Explain.....

Remarks.....

River Basin Columbia

Also in: Plat No. Twp. Rge.	Plat No. Twp. Rge.	Plat No. Twp. Rge.
Plat No. Twp. Rge.	Plat No. Twp. Rge.	Plat No. Twp. Rge.

Information From:

Vernon H. Sides

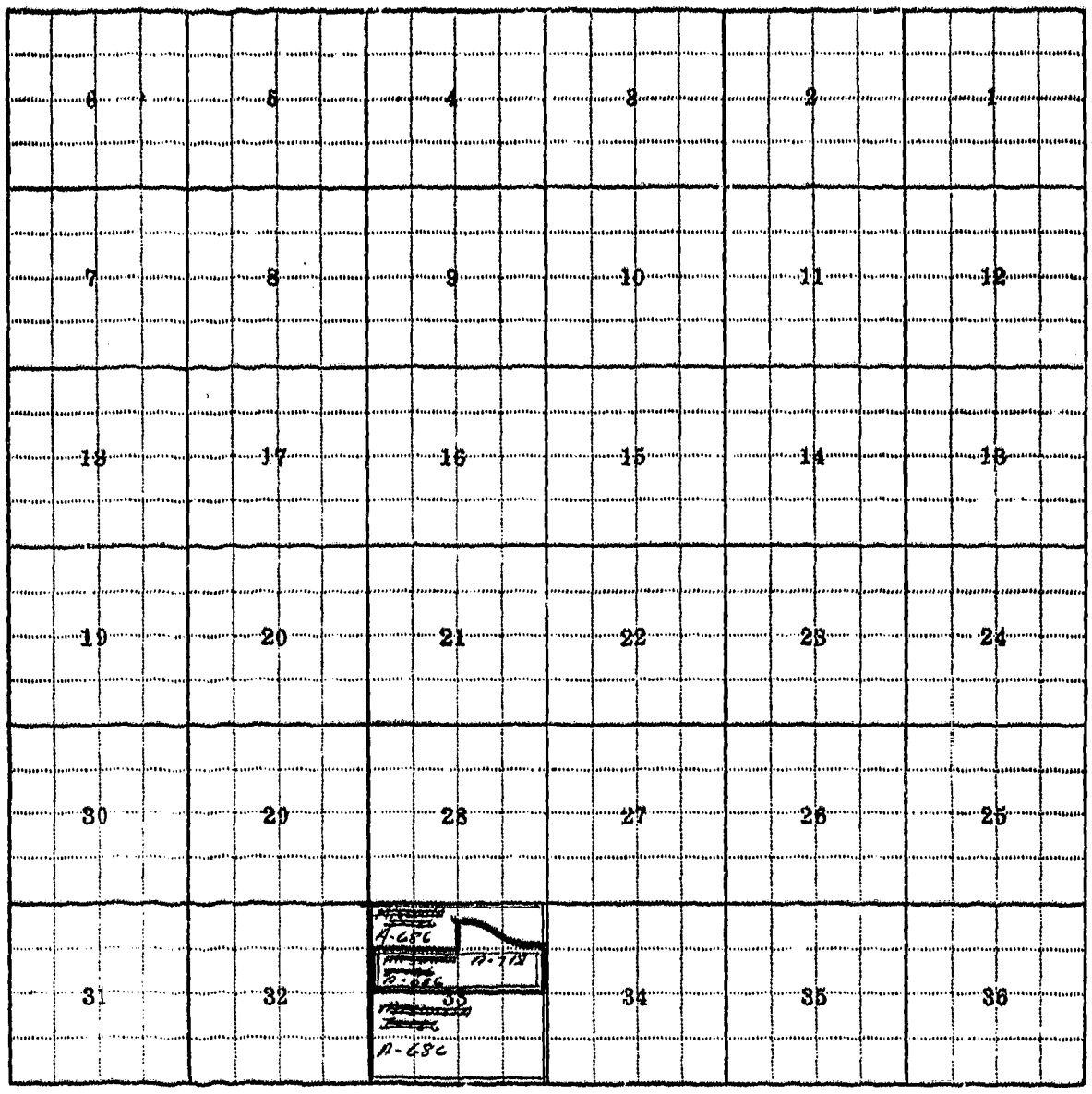

Land Ownership

F-1-A

County Mineral

Farm Checked: Date Oct 28, 1960

By J. Norwood

STATE OF MONTANA
WATER CONSERVATION BOARD
Water Resources Survey

T. 17N R. 26W Plat No. 13

Photo No.

Legal Land Owner American Smelting & Refining Company Address Box 440, Wallace, Idaho

Operator Same Address Same

Water is delivered by:— 1. Private System; 2. Ditch Company; 3. State Project; 4. Federal Project; 5. Irrigation District

App. No. Decree No.	NAME OF APPROPRIATOR TO WHOM DECREED	NAME OF STREAM	Date App. Date Priority	Miner's Inches	In Use	NAME OF DITCH (Water Delivered By)	No.	R/F	Present Irr. Acres	Irrigable Acres
L-55	Lynch, Agnes	Spring on W½W½SE¼ Sec 23 Twp 17N Rge 27W	5-15-18	150 in.	No	(24)				
* A-356	Burke, Thomas H	An unnamed spring	3-18-05	100	No					
* A-358	Burke, Thomas H.	An unnamed spring	3-18-05	100	No					
* A-355	Burke, Thomas H	Campbell Creek	4-8-05	100	No					
* A-359	Burke, Thomas H.	An unnamed spring & Burke Creek	Both 4-18-05	100	No					
* A-335	Iron Mountain Mfg Co	Flat Creek	4-26-89	1000	No					
* A-357	Hubbard, H. E.	Flat Creek	5-29-91	500	No					
* A-332	Peel, Joseph	A certain spring	4-20-97	10	No					
* A-64	Gibson Sleeper, James H.	Flat Creek	7-15-09	100	No					
* A-390	Chabot, George & Frank Grant	Flat Creek	2-15-1882	250	No					
* A-351	Fallon, Chas	Flat Creek	3-9-89	1500	No					
* A-384	William Coyne	Hall Creek	9-25-95	500	No					
* A-431	Iron Mountain Mfg. Co.	Hall Creek & Springs	9-25-95	500	No					
* A-317	C. C. Dudley, Jas Maxwell & Geo. B. Robertson	A spring	5-7-96	10	No					

NOTE: R—Denotes Regular Irrigation. F—Flood Irrigation.

Adequate Supply: Yes ..... No ..... Explain .....

Remarks

* These rights all had inaccurate land descriptions but through some checking I found that American Smelting & Refining now owns all these claims including the Iron Mountain Mfg. Co.

None of the Farm Inspection Reports to have no irrigation claims in this township

River Basin Columbia

Also in: Plat No. ..... Twp. ..... Rge.	Plat No. ..... Twp. ..... Rge.	Plat No. ..... Twp. ..... Rge. .....
Plat No. ..... Twp. ..... Rge.	Plat No. ..... Twp. ..... Rge.	Plat No. ..... Twp. ..... Rge. .....

Information From:
Clatta Johnson & Martha Cox
Assessors

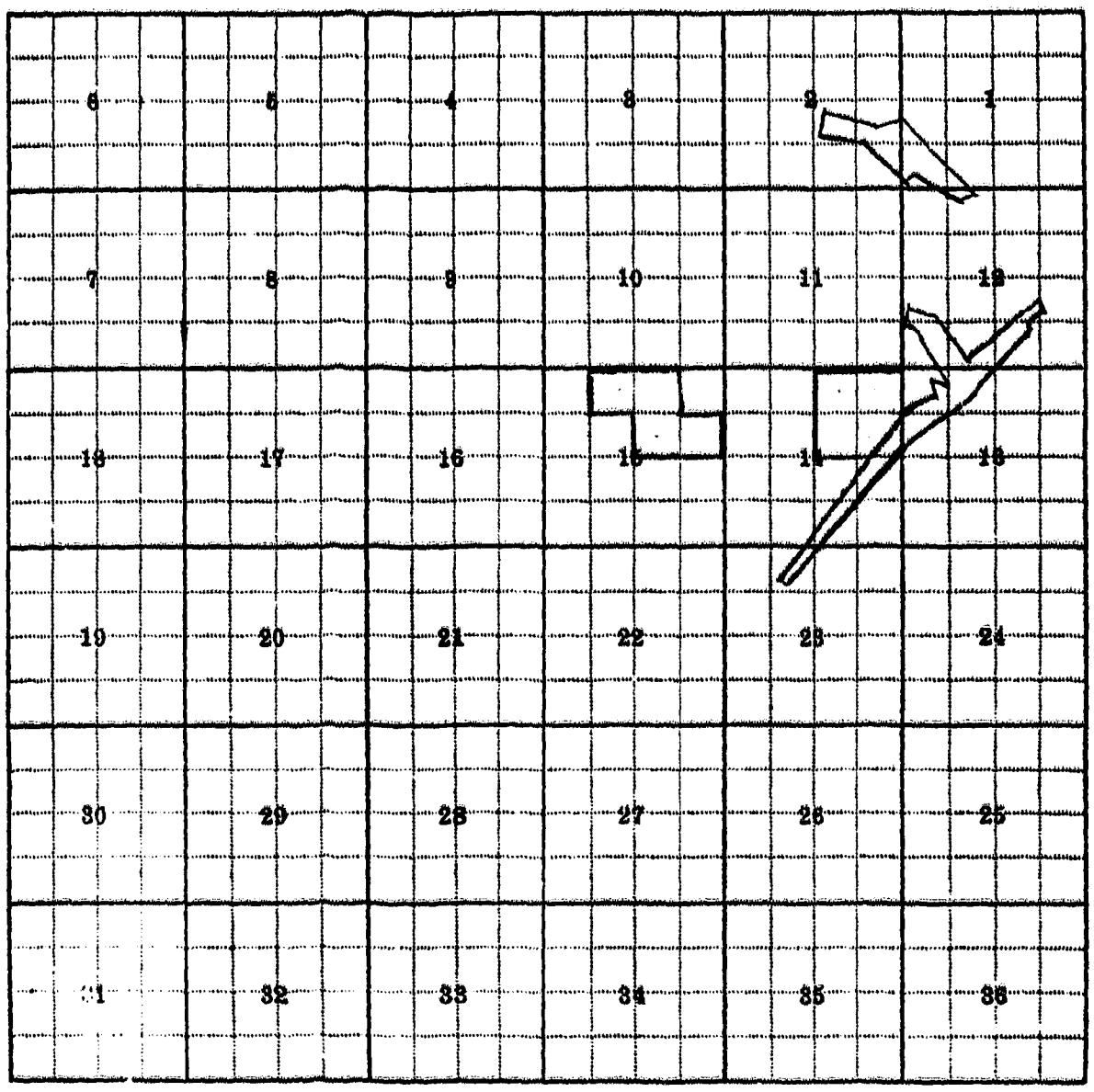

Land Ownership

F-1-A

County Mineral

T. 17N R. 26W Plat No. 13

Farm Checked: Date Oct 20 1952

MONTANA WATER RESOURCES BOARD

Water Resources Survey

Photo No.

By J. Norwood

Legal Land Owner Miller Brothers

Address St. Regis Montana

Operator Wayne & Sherman Miller

Address St. Regis Montana

Water is delivered by:— 1. Private System; 2. Ditch Company; 3. State Project; 4. Federal Project; 5. Irrigation District

App. No. Decree No.	NAME OF APPROPRIATOR TO WHOM DECREED	NAME OF STREAM	Date App. Date Priority	Miner's Inches	In Use	NAME OF DITCH (Water Delivered By)	No.	R/F	Present Irr. Acres	Irrigable Acres
A-569	Reslip, Henry	Thompson Creek	12-15-05	200	No	(P1)				
* A-930	Reslip, Henry	Third Tributary of East Bank of Cedar Creek	10-5-96	200	No					
* A-993	Reslip, Henry	A certain spring of water	2-9-98	—	No					
* A-395	Reslip, Henry	this spring	1-5-98	100	No					

NOTE: R—Denotes Regular Irrigation. F—Flood Irrigation.

Adequate Supply: Yes ..... No ..... Explain .....

Remarks

* These three rights had one individual place of use as the Reslip residence & ranch which is now owned by Miller Brothers of St Regis.

River Basin Columbia

Also in: Plat No.	Twp.	Rge.	Plat No.	Twp.	Rge.	Plat No.	Twp.	Rge.
Plat No.	Twp.	Rge.	Plat No.	Twp.	Rge.	Plat No.	Twp.	Rge.

Information From: Sherman Miller

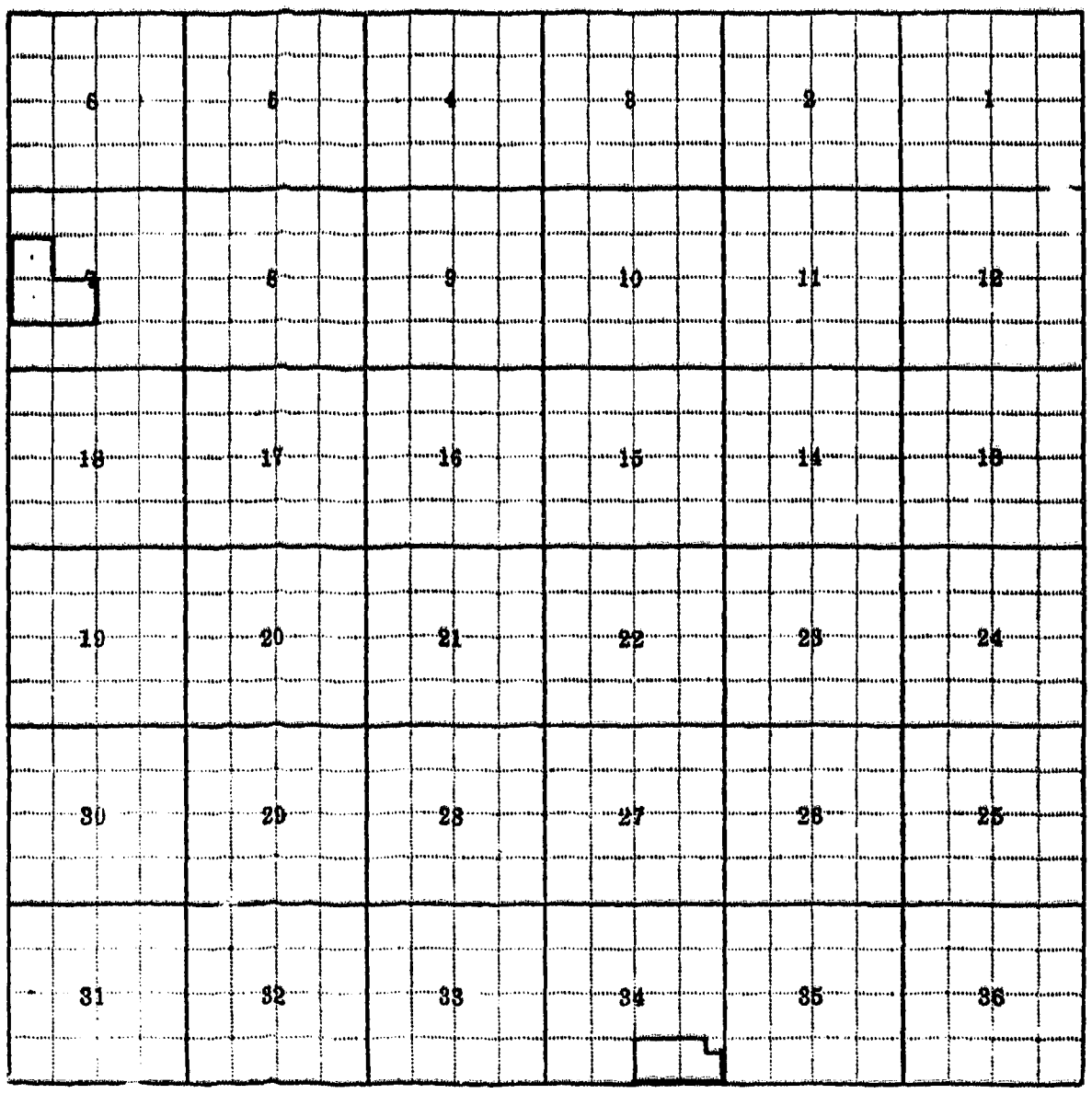

Land Ownership

F-1-A

County Mineral

T. 17N R. 26W Plat No. 15

Farm Checked: Date Oct 31 1968

MONTANA WATER RESOURCES BOARD

Water Resources Survey

Photo No. 100-138

By J. Norwood

Legal Land Owner Norman Balison

Address Superior, Montana

Operator Same

Address Same

Water is delivered by:— 1. Private System; 2. Ditch Company; 3. State Project; 4. Federal Project; 5. Irrigation District

App. No. Decree No.	NAME OF APPROPRIATOR TO WHOM DECREED	NAME OF STREAM	Date App. Date Priority	Miner's Inches	In Use	NAME OF DITCH (Water Delivered By)	No.	R/F	Present Irr. Acres	Irrigable Acres
41-20	Norman Tanner	Cedar Creek	Same of 29	200	No	(F4)				
	Dewan C.									

NOTE: R—Denotes Regular Irrigation. F—Flood Irrigation.

Adequate Supply: Yes..... No..... Explain.....

Remarks.....

River Basin Columbia

Also in: Plat No.	Twp.	Rge.	Plat No.	Twp.	Rge.	Plat No.	Twp.	Rge.
Plat No.	Twp.	Rge.	Plat No.	Twp.	Rge.	Plat No.	Twp.	Rge.

Information From:

Norman Balison

6	5	4	3	2	1
7	8	9	10	11	12
18	17	16	15	14	13
19	20	21	22	23	24
30	29	28	27	26	25
31	32	33	34	35	36

Land Ownership Below ownership is what used to be the Amelia townsite & the lands were sold in these blocks so this is just a representation of ownership.

F-1-A

County Mineral

Farm Checked: Date Oct. 28, 1968

By J. Norwood

STATE OF MONTANA
WATER CONSERVATION BOARD
Water Resources Survey

T. 17N R. 25W Plat No. 13

Photo No. 100-169

Legal Land Owner State of Montana Address Helena, Montana

Operator Same * Address Same

Water is delivered by:— 1. Private System; 2. Ditch Company; 3. State Project; 4. Federal Project; 5. Irrigation District

App. No. Decree No.	NAME OF APPROPRIATOR TO WHOM DECREED	NAME OF STREAM	Date App. Date Priority	Miner's Inches	In Use	NAME OF DITCH (Water Delivered By)	No.	R/F	Present Irr. Acres	Irrigable Acres
A-693	U.S. of A. by Sec'y of Agr	A spring in NW¼	3-30-12	5"	No	(P1)				

NOTE: R—Denotes Regular Irrigation. F—Flood Irrigation.

Adequate Supply: Yes..... No..... Explain.....

Remarks

* No one is leasing this piece of ground at the present time.

River Basin Columbia

Also in: Plat No. Twp. Rge.	Plat No. Twp. Rge.	Plat No. Twp. Rge.
Plat No. Twp. Rge.	Plat No. Twp. Rge.	Plat No. Twp. Rge.

Information From:
MRS. Harold Skelton

6	5	4	3	2	1
7	8	9	10	11	12
18	17	16	15	14	13
19	20	21	22	23	24
30	29	28	27	26	25
31	32	33	34	35	36

Land Ownership

F-1-A

County Mineral

T. 17N R. 26W Plat No. 12

Farm Checked: Date Oct. 31, 1939

Photo No. 120-128

By [illegible]

Legal Land Owner Russell E. & Ruth Olive

Address Superior, Montana

Operator

Address

MONTANA WATER RESOURCES BOARD

Water Resources Survey

Water is delivered by:— 1. Private System; 2. Ditch Company; 3. State Project; 4. Federal Project; 5. Irrigation District

App. No. Decree No.	NAME OF APPROPRIATOR TO WHOM DECREED	NAME OF STREAM	Date App. Date Priority	Miner's Inches	In Use	NAME OF DITCH (Water Delivered By)	No.	R/F	Present Irr. Acres	Irrigable Acres
P-280	Wilkinson James & Devan G.	Cedar Creek	Spring of 1892	800	No	(F)				

NOTE: R—Denotes Regular Irrigation. F—Flood Irrigation.

Adequate Supply: Yes..... No..... Explain.....

Remarks.....

River Basin Columbia

Also in: Plat No. Twp. Rge.	Plat No. Twp. Rge.	Plat No. Twp. Rge.
Plat No. Twp. Rge.	Plat No. Twp. Rge.	Plat No. Twp. Rge.

Information From: Russell Olive

6	5	4	3	2	1
7	8	9	10	11	12
18	17	16	15	14	13
19	20	21	22	23	24
30	29	28	27	26	25
31	32	33	34	35	36

Land Ownership This ownership is what used to be the Bowdon township. The township was sold in lots & blocks so this is just an approximation of ownership

F-1-A

County Mineral

T. 17N R. 26W Plat No. 13

Farm Checked: Date Oct 31 1978

Photo No. 100-138

By T. Nielsen

MONTANA WATER RESOURCES BOARD

Water Resources Survey

Legal Land Owner Super Save Food Markets

Address Superior, Montana

Operator Same

Address Same

Water is delivered by:— 1. Private System; 2. Ditch Company; 3. State Project; 4. Federal Project; 5. Irrigation District

App. No. Decree No.	NAME OF APPROPRIATOR TO WHOM DECREED	NAME OF STREAM	Date App. Date Priority	Miner's Inches	In Use	NAME OF DITCH (Water Delivered By)	No.	R/F	Present Irr. Acres	Irrigable Acres
A-280	William James & Duncan G.	Cedar Creek	Same & 1912	800	No	(PI) *				

NOTE: R—Denotes Regular Irrigation. F—Flood Irrigation.

Adequate Supply: Yes..... No..... Explain.....

Remarks.....

* This business is now defunct

River Basin Columbia

Also in: Plat No.	Twp.	Rge.	Plat No.	Twp.	Rge.	Plat No.	Twp.	Rge.
Plat No.	Twp.	Rge.	Plat No.	Twp.	Rge.	Plat No.	Twp.	Rge.

Information From:

Cilette Johnston

Deputy Assessor

6	5	4	3	2	1
7	8	9	10	11	12
18	17	16	15	14	13
19	20	21	22	23	24
30	29	28	27	26	25
31	32	33	34	35	36

Land Ownership Town Site ownership is what used to be the Amador boundary. The townsite was sold in lots & blocks so this is best representation of ownership.

F-1-A

County Mineral

T. 17N R. 26W Plat No. 13

Farm Checked: Date [illegible]

Photo No. 100-138

By J. Navarro

MONTANA WATER RESOURCES BOARD

Water Resources Survey

Legal Land Owner Superior School District

Address Superior, Montana

Operator

Address

Water is delivered by:— 1. Private System; 2. Ditch Company; 3. State Project; 4. Federal Project; 5. Irrigation District

App. No. Decree No.	NAME OF APPROPRIATOR TO WHOM DECREED	NAME OF STREAM	Date App. Date Priority	Miner's Inches	In Use	NAME OF DITCH (Water Delivered By)	No.	R/F	Present Irr. Acres	Irrigable Acres
[illegible]	[illegible]	Fish Creek	[illegible]	[illegible]	No	(D.)				

NOTE: R—Denotes Regular Irrigation. F—Flood Irrigation.

Adequate Supply: Yes ..... No ..... Explain .....

Remarks .....

River Basin Columbia

Also in: Plat No. ..... Twp. ..... Rge.	Plat No. ..... Twp. ..... Rge.	Plat No. ..... Twp. ..... Rge. .....
Plat No. ..... Twp. ..... Rge.	Plat No. ..... Twp. ..... Rge.	Plat No. ..... Twp. ..... Rge. .....

Information From:

Martha Coon

County Assessor



Land Ownership Sunnyside School District ownership is what used to [illegible] the Brooklyn townsite & the townsite was sold in lots & blocks [illegible] used as approximation of ownership.

F-1-A

County Mineral

T. 17N R. 26W Plat No. 13

Farm Checked: Date Oct 30, 1968

MONTANA WATER RESOURCES BOARD

Water Resources Survey

Photo No. 100-130

By J. Norwood

Legal Land Owner A. E. & Jones Wirt & Walter & Marie Hahn Address Superior Montana

Operator Address

Water is delivered by:— 1. Private System; 2. Ditch Company; 3. State Project; 4. Federal Project; 5. Irrigation District

App. No. Decree No.	NAME OF APPROPRIATOR TO WHOM DECREED	NAME OF STREAM	Date App. Date Priority	Miner's Inches	In Use	NAME OF DITCH (Water Delivered By)	No.	R/F	Present Irr. Acres	Irrigable Acres
1-88	Harman, Charles L.	Cedar Creek	9-20-20	200 in	No	(24)				

NOTE: R—Denotes Regular Irrigation. F—Flood Irrigation.

Adequate Supply: Yes..... No..... Explain.....

Remarks.....

River Basin Columbia

Also in: Plat No. Twp. Rge.	Plat No. Twp. Rge.	Plat No. Twp. Rge.
Plat No. Twp. Rge.	Plat No. Twp. Rge.	Plat No. Twp. Rge.

Information From: Walter Hahn

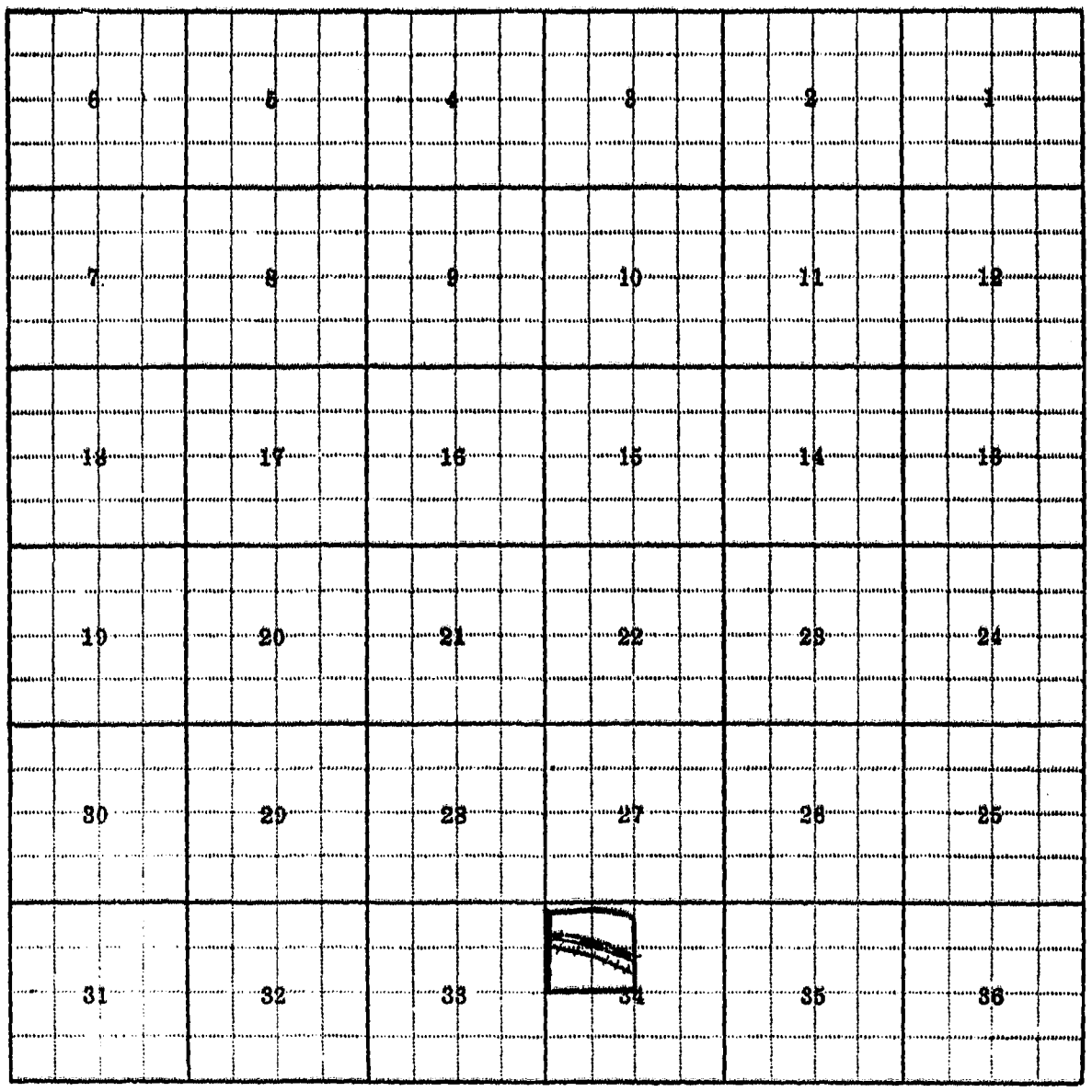

Land Ownership

Winds & Waters own the NW¼ Sec 34 Twp 17N Rge 26W
less 1.2 acres for Superior City Lagoon, .5 acres Montana Power
& Rail Road & Highway Rights of Way.

F-1-A

County Mineral

T. 17N R. 26W Plat No. 17

Farm Checked: Date Oct 20, 1958

Photo No. 100-138

By J. Norwood

MONTANA WATER RESOURCES BOARD

Water Resources Survey

Legal Land Owner Mineral County

Address Superior, Montana

Operator Same

Address Same

Water is delivered by:— 1. Private System; 2. Ditch Company; 3. State Project; 4. Federal Project; 5. Irrigation District

App. No. Decree No.	NAME OF APPROPRIATOR TO WHOM DECREED	NAME OF STREAM	Date App. Date Priority	Miner's Inches	In Use	NAME OF DITCH (Water Delivered By)	No.	R/F	Present Irr. Acres	Irrigable Acres
B-280	Wilkinson, James &	Cedar Creek	Same	800	No	(P)				
	Deverol G.									

NOTE: R—Denotes Regular Irrigation. F—Flood Irrigation.

Adequate Supply: Yes..... No..... Explain.....

Remarks.....

River Basin Columbia

Also in: Plat No. Twp. Rge.	Plat No. Twp. Rge.	Plat No. Twp. Rge.
Plat No. Twp. Rge.	Plat No. Twp. Rge.	Plat No. Twp. Rge.

Information From:

Cilette Johnson

Deputy County Assessor

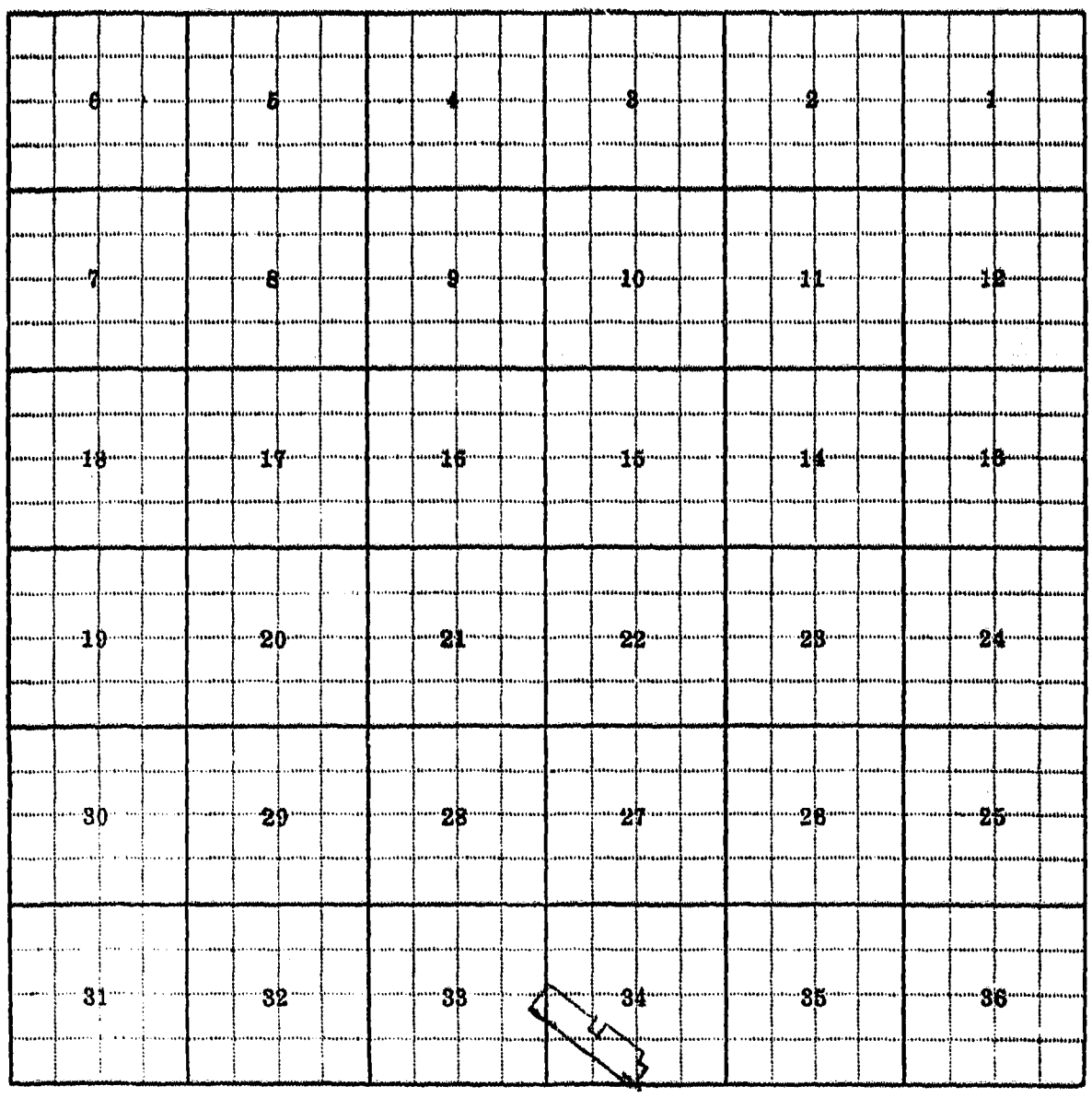

Land Ownership Pleasant County ownership is what used to be the Phoenix Township & the townsite was sold in lots & blocks so this is just an approximation of ownership.

F-1-A

County Mineral

Farm Checked: Date Oct 30 1930

By J Norman

STATE OF MONTANA
WATER CONSERVATION BOARD
Water Resources Survey

T. 17N R. 26W Plat No. 13

Photo No. 100-140

Legal Land Owner City of Superior Lagoon Address Superior, Montana

Operator City of Superior Address Same

Water is delivered by:— 1. Private System; 2. Ditch Company; 3. State Project; 4. Federal Project; 5. Irrigation District

App. No. Decree No.	NAME OF APPROPRIATOR TO WHOM DECREED	NAME OF STREAM	Date App. Date Priority	Miner's Inches	In Use	NAME OF DITCH (Water Delivered By)	No.	R/F	Present Irr. Acres	Irrigable Acres
183	Horton, Charles L.	Cedar Creek	9-20-20	800 in	No	(PL)				

NOTE: R—Denotes Regular Irrigation. F—Flood Irrigation.

Adequate Supply: Yes..... No..... Explain.....

Remarks.....

River Basin Columbia

Also in: Plat No..... Twp..... Rge.....	Plat No..... Twp..... Rge.....	Plat No..... Twp..... Rge.....
Plat No..... Twp..... Rge.....	Plat No..... Twp..... Rge.....	Plat No..... Twp..... Rge.....

Information From:
Cilette Johnson
Deputy County Assessor

6	5	4	3	2	1
7	8	9	10	11	12
18	17	16	15	14	13
19	20	21	22	23	24
30	29	28	27	26	25
31	32	33	34	35	36

Land Ownership.....

F-1-A

County Mineral

Farm Checked: Date Oct 20, 1968

By J. Newman

STATE OF MONTANA
WATER CONSERVATION BOARD
Water Resources Survey

T. 17N R. 26W Plat No. 13

Photo No. 100-140

Legal Land Owner Montana Power Company Address Superior Montana

Operator None Address None

Water is delivered by:— 1. Private System; 2. Ditch Company; 3. State Project; 4. Federal Project; 5. Irrigation District

App. No. Decree No.	NAME OF APPROPRIATOR TO WHOM DECREED	NAME OF STREAM	Date App. Date Priority	Miner's Inches	In Use	NAME OF DITCH (Water Delivered By)	No.	R/F	Present Irr. Acres	Irrigable Acres
1-83	Harrison, Charles L.	Cedar Creek	9-30-20	800 u	No	(pd)				

NOTE: R—Denotes Regular Irrigation. F—Flood Irrigation.

Adequate Supply: Yes..... No..... Explain.....

Remarks.....

River Basin Columbia

Also in: Plat No. Twp. Rge.	Plat No. Twp. Rge.	Plat No. Twp. Rge.
Plat No. Twp. Rge.	Plat No. Twp. Rge.	Plat No. Twp. Rge.

Information From:
Richard Hollenbeck
Board of Director

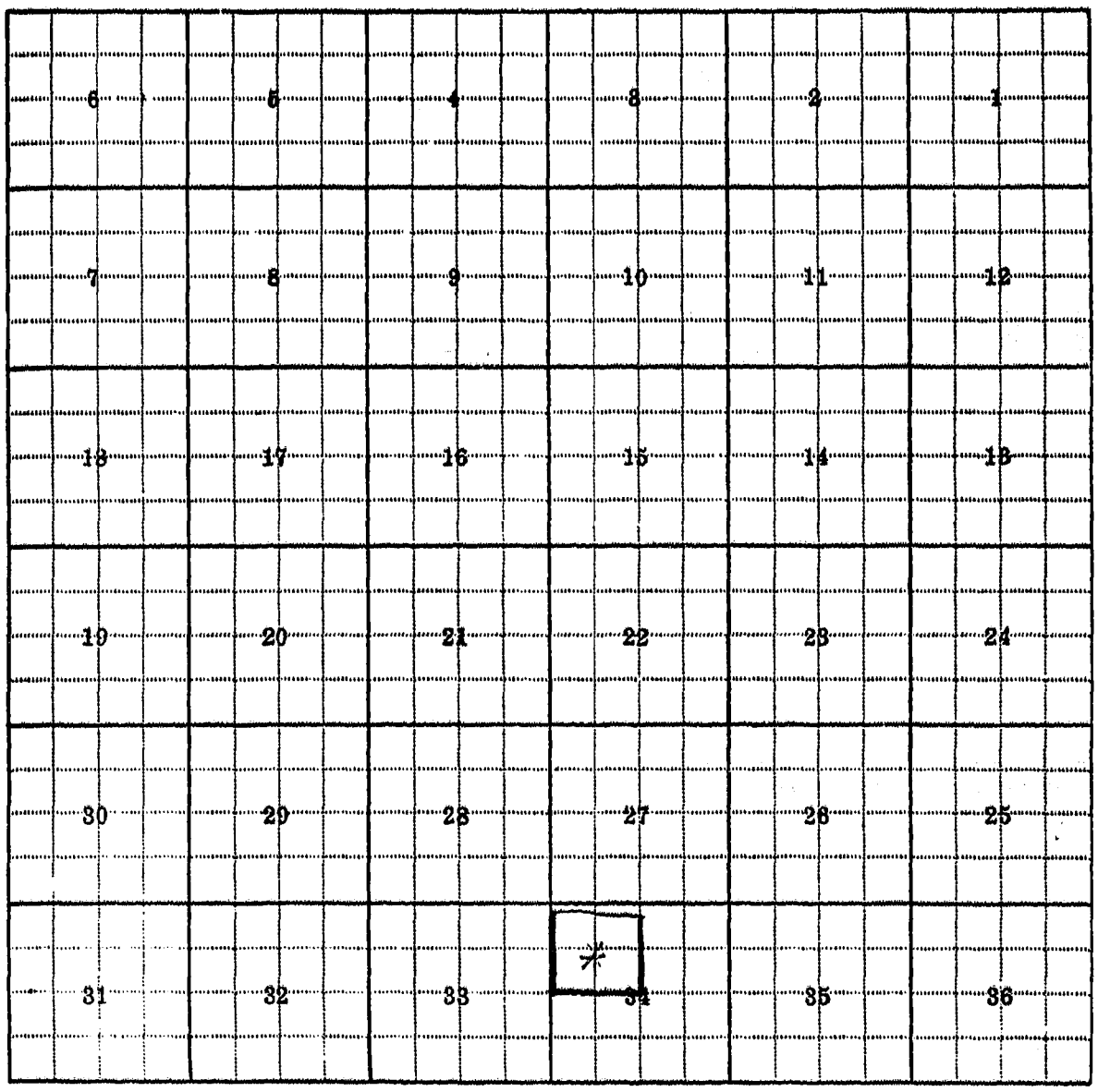

Land Ownership * MONTANA POWER OWNS .5 ACRES located SOMEWHERE IN NW¼ SEC 34 TWP 17N RGE 26W

F-1-A

County Mineral

T. 17N R. 26W Plat No. 13

Farm Checked: Date Oct 21, 1968

MONTANA WATER RESOURCES BOARD

Water Resources Survey

Photo No. 100-138

By J. Norwood

Legal Land Owner Adolph Jensen Address Superior, Montana

Operator Same Address Same

Water is delivered by:— 1. Private System; 2. Ditch Company; 3. State Project; 4. Federal Project; 5. Irrigation District

App. No. Decree No.	NAME OF APPROPRIATOR TO WHOM DECREED	NAME OF STREAM	Date App. Date Priority	Miner's Inches	In Use	NAME OF DITCH (Water Delivered By)	No.	R/F	Present Irr. Acres	Irrigable Acres
[illegible]	[illegible] Jones & Dennis	Cedar Creek	[illegible]	[illegible]	No	(Pu)				

NOTE: R—Denotes Regular Irrigation. F—Flood Irrigation.

Adequate Supply: Yes..... No..... Explain.....

Remarks.....

River Basin Columbia

Also in: Plat No. Twp. Rge.	Plat No. Twp. Rge.	Plat No. Twp. Rge.
Plat No. Twp. Rge.	Plat No. Twp. Rge.	Plat No. Twp. Rge.

Information From: Adolph Jensen

6	5	4	3	2	1
7	8	9	10	11	12
18	17	16	15	14	13
19	20	21	22	23	24
30	29	28	27	26	25
31	32	33	34	35	36

Land Ownership JENSEN ownership is what used to be the Amador Township which was within the Hole so this is just an approximation of ownership

F-1-A

County Mineral

Farm Checked: Date Oct 20, 1960

By T. Nowacki

STATE OF MONTANA
WATER CONSERVATION BOARD
Water Resources Survey

T. 17N R. 26W Plat No. 13

Photo No. 100-195

Legal Land Owner David & Frances McCloy Address 828 Ronald Ave, Missoula, Montana

Operator Same Address Same

Water is delivered by:— 1. Private System; 2. Ditch Company; 3. State Project; 4. Federal Project; 5. Irrigation District

App. No. Decree No.	NAME OF APPROPRIATOR TO WHOM DECREED	NAME OF STREAM	Date App. Date Priority	Miner's Inches	In Use	NAME OF DITCH (Water Delivered By)	No.	R/F	Present Irr. Acres	Irrigable Acres
1-53	Lynch, Rhodes	Spring on W½ NE¼ Sec 25 Twp 17N Rge 27W	6-15-18	150 in.	No *	(pt)				

NOTE: R—Denotes Regular Irrigation. F—Flood Irrigation.

Adequate Supply: Yes..... No..... Explain.....

Remarks

* This spring water will not reach this ownership location. Also this is not a working mining claim.

River Basin Columbia

Also in: Plat No.	Twp.	Rge.	Plat No.	Twp.	Rge.	Plat No.	Twp.	Rge.
Plat No.	Twp.	Rge.	Plat No.	Twp.	Rge.	Plat No.	Twp.	Rge.

Information From:

David McCloy
owner

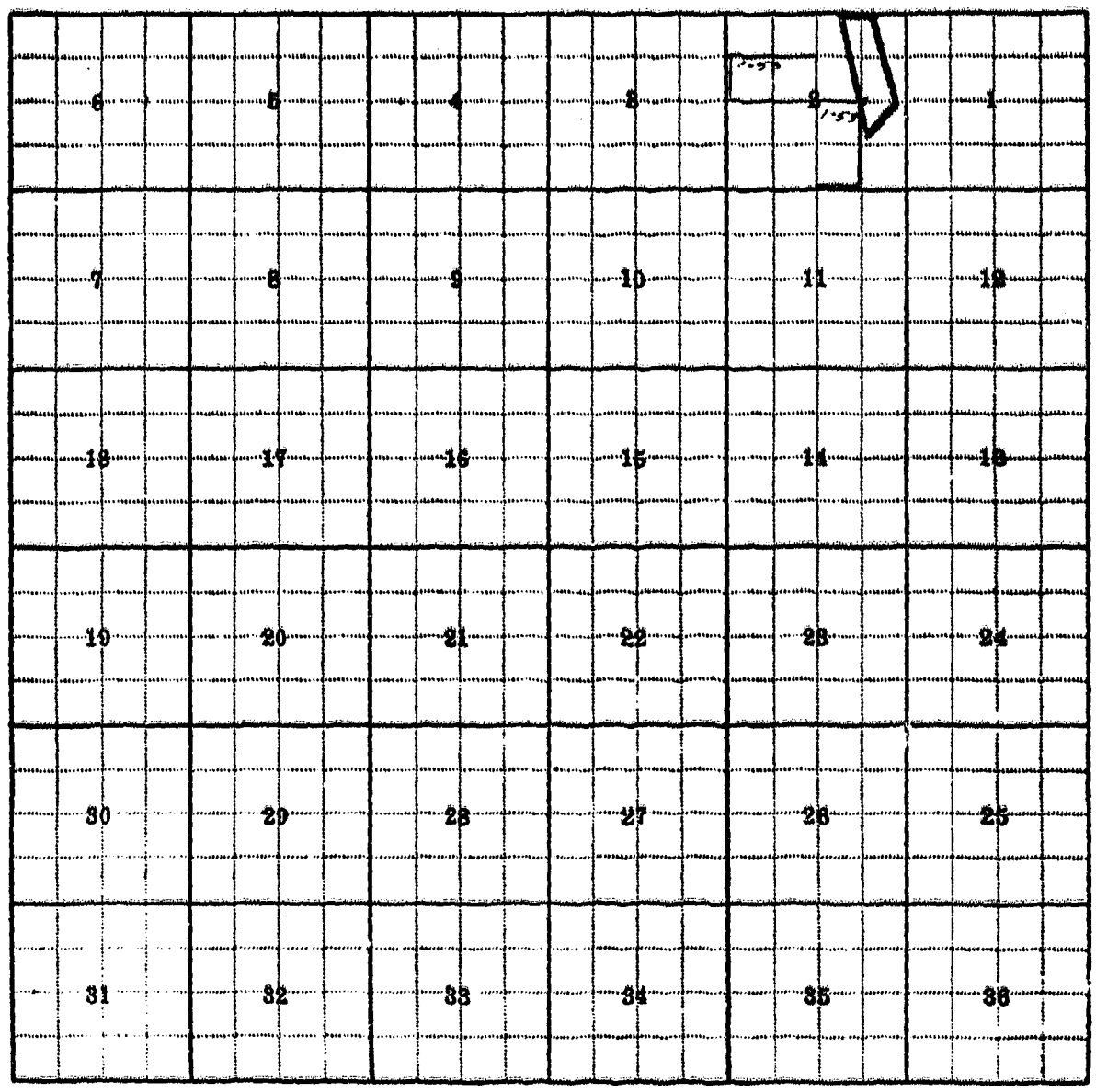

Land Ownership

F-1-A

County Mineral

Farm Checked: Date Oct 25, 1965

By T. Norwood

STATE OF MONTANA
WATER CONSERVATION BOARD
Water Resources Survey

T. 17N R. 26W Plat No. 13

Photo No. 100-160

Legal Land Owner Ted & Lillie McKinnon Address Superior, Montana

Operator Same Address Same

Water is delivered by:— 1. Private System; 2. Ditch Company; 3. State Project; 4. Federal Project; 5. Irrigation District

App. No. Decree No.	NAME OF APPROPRIATOR TO WHOM DECREED	NAME OF STREAM	Date App. Date Priority	Miner's Inches	In Use	NAME OF DITCH (Water Delivered By)	No.	R/F	Present Irr. Acres	Irrigable Acres
1-4	McHaffey, William H.	UNNAMED	9-15-14	100 in	Domestic *					

NOTE: R—Denotes Regular Irrigation. F—Flood Irrigation.

Adequate Supply: Yes ..... No ..... Explain .....

Remarks

* McKinnon owns the land, but not for domestic purposes but upon a survey it shows the ditch has carried no water for the last several years.

River Basin Columbia

Also in: Plat No.	Twp.	Rge.	Plat No.	Twp.	Rge.	Plat No.	Twp.	Rge.
Plat No.	Twp.	Rge.	Plat No.	Twp.	Rge.	Plat No.	Twp.	Rge.

Information From: Ted McKinnon

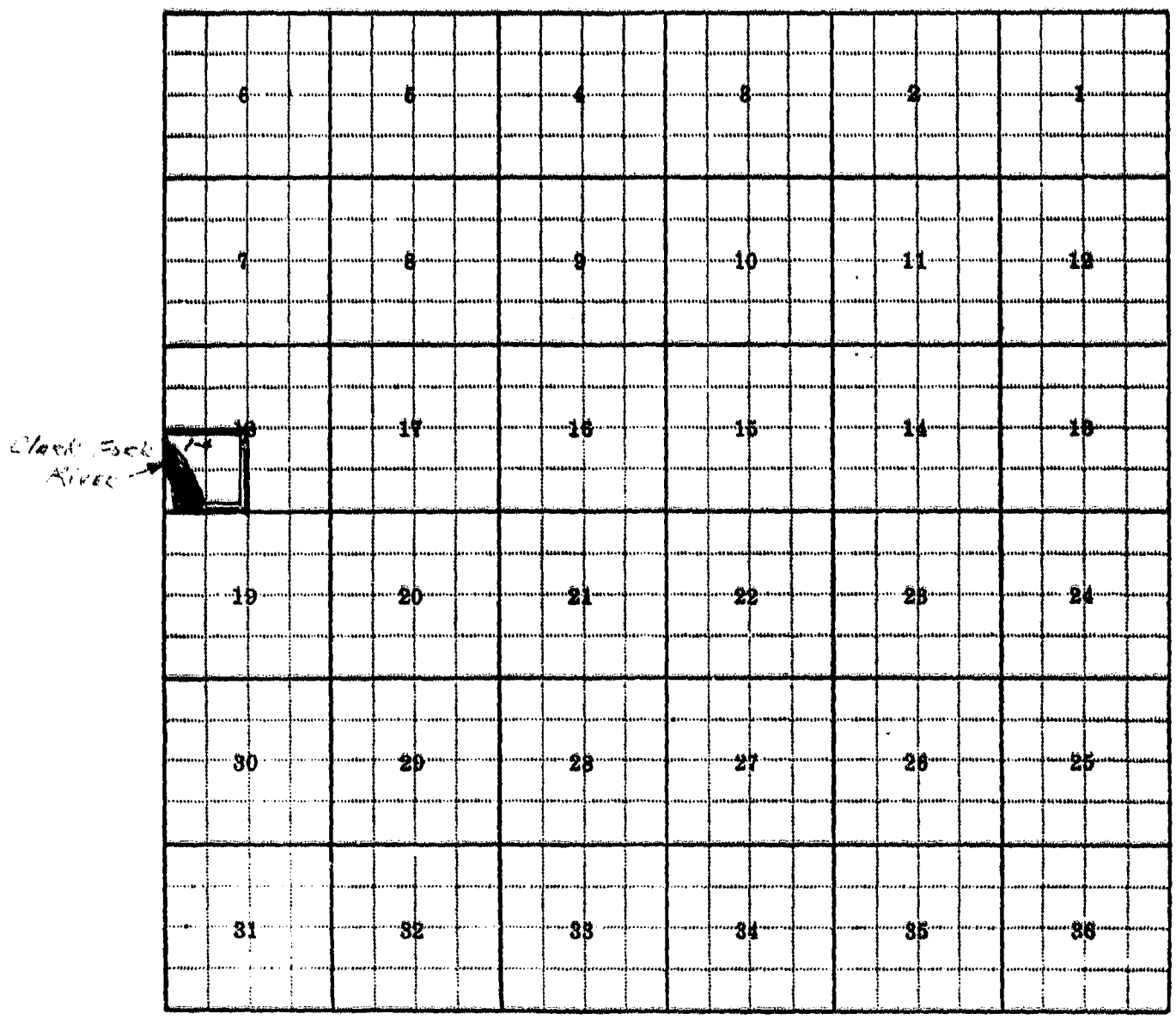

Land Ownership

F-1-A

County Mineral

T. 17N R. 26W Plat No. 13

Farm Checked: Date Oct 29, 1965

MONTANA WATER RESOURCES BOARD

Water Resources Survey

Photo No. 1DD-142; 1DD-142

By J. Norwood

Legal Land Owner William W. & Virginia Schneider Address Box 518, Superior, Montana

Operator Same Address Same

Water is delivered by:— 1. Private System; 2. Ditch Company; 3. State Project; 4. Federal Project; 5. Irrigation District

App. No. Decree No.	NAME OF APPROPRIATOR TO WHOM DECREED	NAME OF STREAM	Date App. Date Priority	Miner's Inches	In Use	NAME OF DITCH (Water Delivered By)	No.	R/F	Present Irr. Acres	Irrigable Acres
1-291	W. W. Schneider	Spring	3-1-61	10	Stock					

NOTE: R—Denotes Regular Irrigation. F—Flood Irrigation.

Adequate Supply: Yes ..... No ..... Explain .....

Remarks .....

River Basin Columbia

Also in: Plat No. ..... Twp. ..... Rge.	Plat No. ..... Twp. ..... Rge.	Plat No. ..... Twp. ..... Rge. .....
Plat No. ..... Twp. ..... Rge.	Plat No. ..... Twp. ..... Rge.	Plat No. ..... Twp. ..... Rge. .....

Information From:

W. W. Schneider

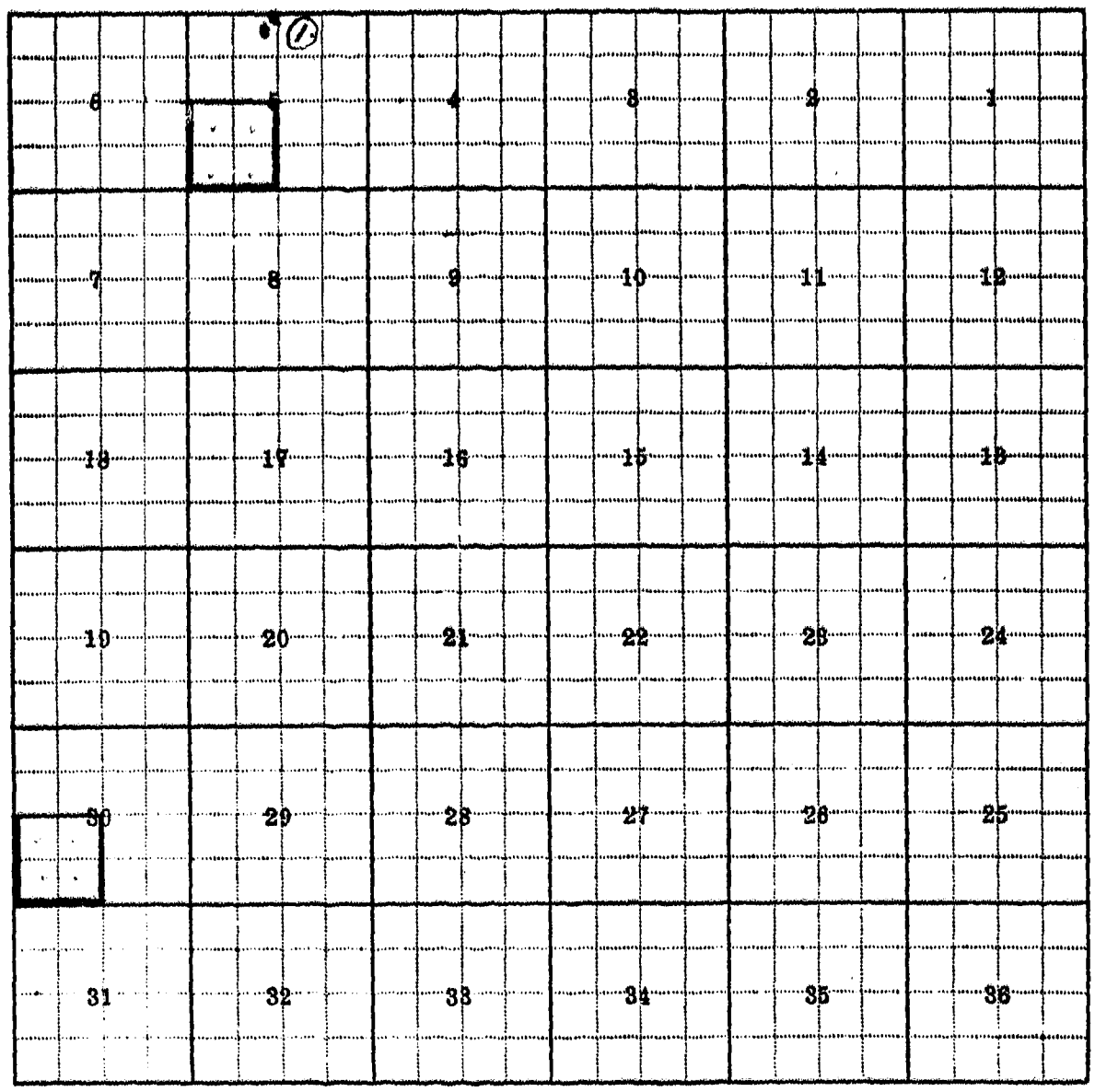

Land Ownership (1) Schneider own two lots in the townsite of Keystone.

F-1-A

County Mineral

Farm Checked: Date Oct 22, 1948

By J. Norwood

STATE OF MONTANA
WATER CONSERVATION BOARD
Water Resources Survey

T. 17N R. 26W Plat No. 13

Photo No. 100-142

Legal Land Owner I. S. Casey Address Superior, Montana

Operator Sterling Casey Address Superior, Montana

Water is delivered by:— 1. Private System; 2. Ditch Company; 3. State Project; 4. Federal Project; 5. Irrigation District

App. No. Decree No.	NAME OF APPROPRIATOR TO WHOM DECREED	NAME OF STREAM	Date App. Date Priority	Miner's Inches	In Use	NAME OF DITCH (Water Delivered By)	No.	R/F	Present Irr. Acres	Irrigable Acres
A-522	King, George W.	Kings Gulch	5-25-03	144	No	*				

NOTE: R—Denotes Regular Irrigation. F—Flood Irrigation.

Adequate Supply: Yes..... No..... Explain.....

Remarks

* This property is all dry and farming.

River Basin Columbia

Also in: Plat No. Twp. Rge.	Plat No. Twp. Rge.	Plat No. Twp. Rge.
Plat No. Twp. Rge.	Plat No. Twp. Rge.	Plat No. Twp. Rge.

Information From:

Mrs. Ireland
Niece

6	5	4	3	2	1
7	8	9	10	11	12
18	17	16	15	14	13
19	20	21	22	23	24
30	29	28	27	26	25
31	32	33	34	35	36

Land Ownership

F-1-A

County Mineral

Farm Checked: Date Oct 30, 1968

By T. Norwood

STATE OF MONTANA
WATER CONSERVATION BOARD
Water Resources Survey

T. 17N R. 26W Plat No. 13

Photo No. 100D-190

Legal Land Owner Maxin Lawrence c/o Superior Motel Address Superior, Montana

Operator Maxin Lawrence Address Superior, Montana

Water is delivered by:— 1. Private System; 2. Ditch Company; 3. State Project; 4. Federal Project; 5. Irrigation District

App. No. Decree No.	NAME OF APPROPRIATOR TO WHOM DECREED	NAME OF STREAM	Date App. Date Priority	Miner's Inches	In Use	NAME OF DITCH (Water Delivered By)	No.	R/F	Present Irr. Acres	Irrigable Acres
1-282	Wilson, Carl J.	An unnamed Spring in Kelly Gulch in NE¼ S-28 T17 R26W	12-29-46	10	Domestic					

NOTE: R—Denotes Regular Irrigation. F—Flood Irrigation.

Adequate Supply: Yes..... No..... Explain.....

Remarks

* Lawrence is the only one who uses Kelly Gulch water. Wilson filed the right only for his property, all of which is owned by Lawrence at the present.

River Basin Columbia

Also in: Plat No..... Twp..... Rge.....	Plat No..... Twp..... Rge.....	Plat No..... Twp..... Rge.....
Plat No..... Twp..... Rge.....	Plat No..... Twp..... Rge.....	Plat No..... Twp..... Rge.....

Information From:

Richard Hollenbeck
Neighbor

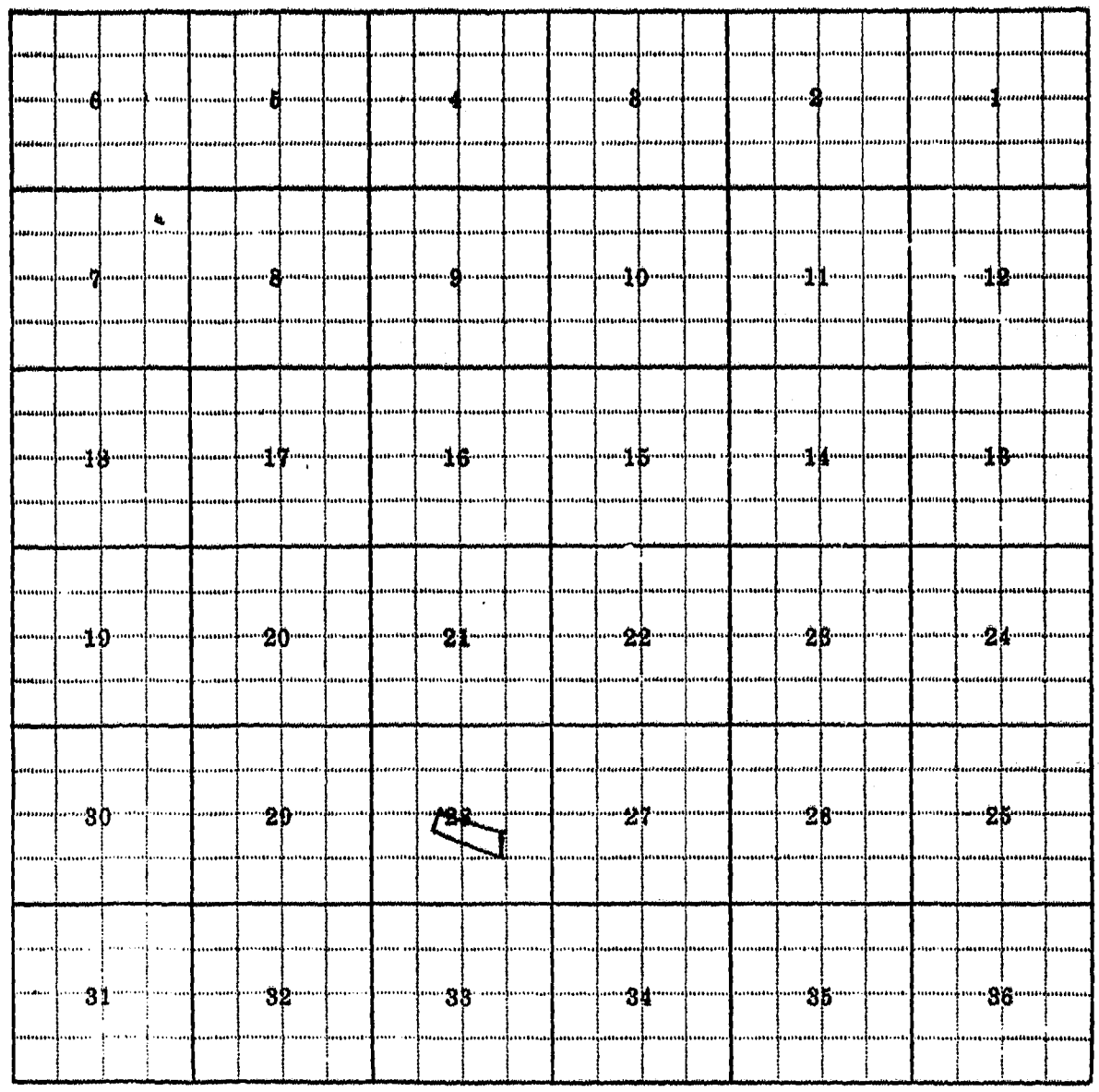

Land Ownership

F-1-A

County Mineral

T. 17N R. 26W Plat No. 13

Farm Checked: Date [illegible]

MONTANA WATER RESOURCES BOARD

Water Resources Survey

Photo No. 100-140

By [illegible]

Legal Land Owner John E. & Constance Ireland

Address Superior, Montana

Operator None

Address None

Water is delivered by:— 1. Private System; 2. Ditch Company; 3. State Project; 4. Federal Project; 5. Irrigation District

App. No. Decree No.	NAME OF APPROPRIATOR TO WHOM DECREED	NAME OF STREAM	Date App. Date Priority	Miner's Inches	In Use	NAME OF DITCH (Water Delivered By)	No.	R/F	Present Irr. Acres	Irrigable Acres
A-502	Leslie Hugh H.	Thompson Creek	8-30-05	300	No (F)					
A-569	Reclip Henry	Thompson Creek	12-15-05	200	No (F)					
A-717	Kress, Mary Burringer	A certain Spring	12-29-13	100	No					

NOTE: R—Denotes Regular Irrigation. F—Flood Irrigation.

Adequate Supply: Yes..... No..... Explain.....

Remarks.....

River Basin Clark Fork

Also in: Plat No. Twp. Rge.	Plat No. Twp. Rge.	Plat No. Twp. Rge.
Plat No. Twp. Rge.	Plat No. Twp. Rge.	Plat No. Twp. Rge.

Information From:

Mrs. John Ireland (wife)

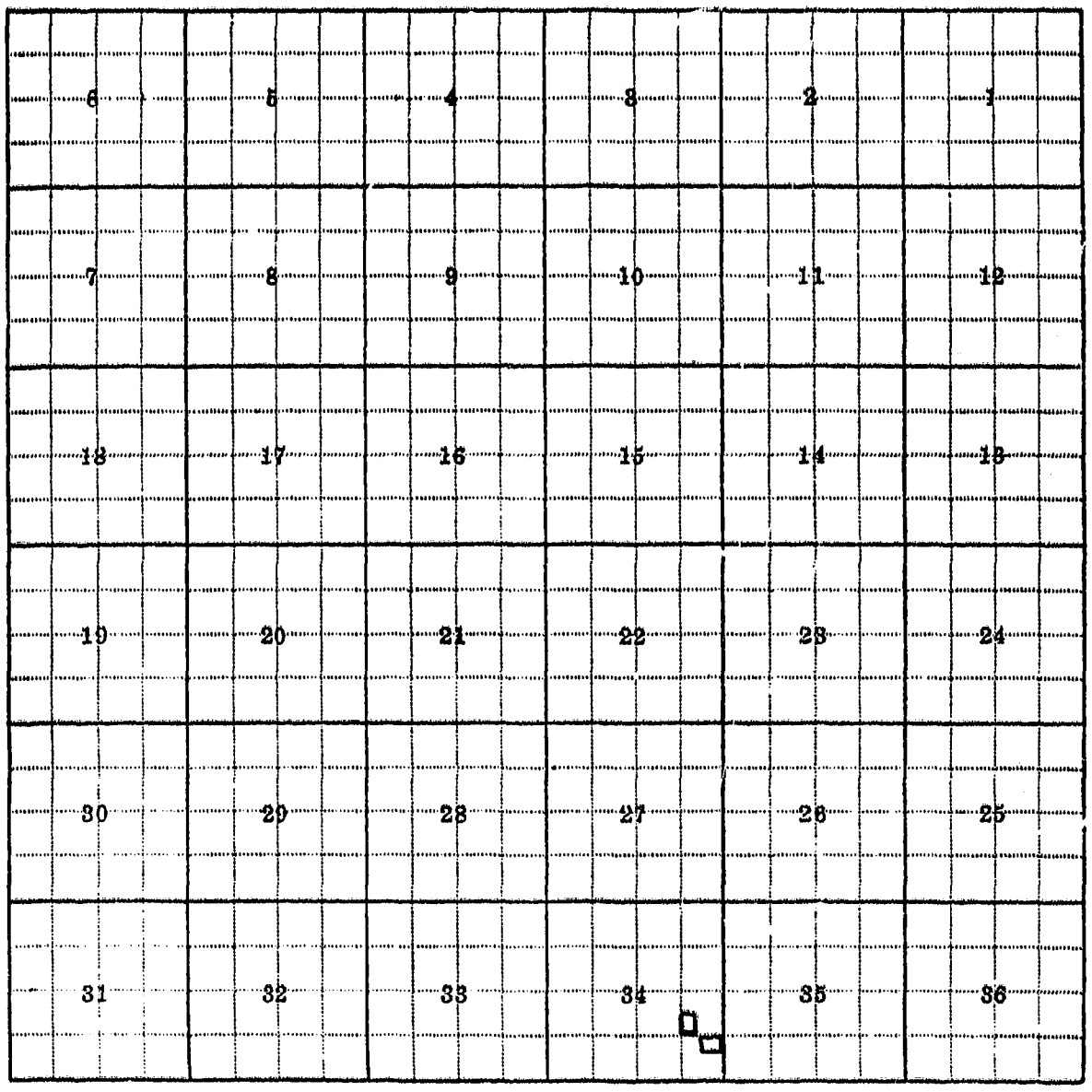

Land Ownership

F-1-A

County Mineral

T 17N R 26W Plat No. 19

Farm Checked: Date Oct 29, 1958

Photo No. 100-158

By T. Norwood

MONTANA WATER RESOURCES BOARD

Water Resources Survey

Legal Land Owner State of Montana

Address Helena, Montana

Operator Superior Sawmill Co.

Address Superior, Montana

Water is delivered by:— 1 Private System; 2. Ditch Company; 3. State Project; 4. Federal Project; 5. Irrigation District

App. No. Decree No.	NAME OF APPROPRIATOR TO WHOM DECREED	NAME OF STREAM	Date App. Date Priority	Miner's Inches	In Use	NAME OF DITCH (Water Delivered By)	No.	R/F	Present Irr. Acres	Irrigable Acres
1-240	Russell, Cecil H	Johnston Creek	4-12-50	2½ CFS	No					
* A-658	Gildersleeve, J. H	Johnston Creek	5-9-10	400	No					

NOTE: R—Denotes Regular Irrigation. F—Flood Irrigation.

Adequate Supply: Yes ..... No ..... Explain .....

Remarks

* The [illegible] for this right is on land leased from State, adjoining Farm of [illegible] "Johnston" which is this tract of state land.

River Basin Columbia

Also in:								
Plat No.	Twp.	Rge.	Plat No.	Twp.	Rge.	Plat No.	Twp.	Rge.
Plat No.	Twp.	Rge.	Plat No.	Twp.	Rge.	Plat No.	Twp.	Rge.

Information From:

Tom Castles (member)

6	5	4	3	2	1
7	8	9	10	11	12
18	17	16	15	14	13
19	20	21	22	23	24
30	29	28	27	26	25
31	32	33	34	35	36

Land Ownership

F-1-A

County [illegible]

T. 17N R. 36W Plat No. 13

Farm Checked: Date [illegible]

MONTANA WATER RESOURCES BOARD

Water Resources Survey

Photo No. 100-138, 100-140

By [illegible]

Legal Land Owner [illegible] Address [illegible]

Operator [illegible] Address [illegible]

Water is delivered by:— 1. Private System; 2. Ditch Company; 3. State Project; 4. Federal Project; 5. Irrigation District

App. No. Decree No.	NAME OF APPROPRIATOR TO WHOM DECREED	NAME OF STREAM	Date App. Date Priority	Miner's Inches	In Use	NAME OF DITCH (Water Delivered By)	No.	R/F	Present Irr. Acres	Irrigable Acres
[illegible]	[illegible]	[illegible]	[illegible]	[illegible]	No	(PV)				
[illegible]	[illegible]	[illegible] Creek	[illegible]	400	No					
[illegible]	[illegible]	Cedar Creek	[illegible]	1000	No					
[illegible]	[illegible]	Cedar Creek	[illegible]	800	No	(PV)				

NOTE: R—Denotes Regular Irrigation. F—Flood Irrigation.

Adequate Supply: Yes ..... No ..... Explain .....

Remarks .....

River Basin Columbia

Also in: Plat No.	Twp.	Rge.	Plat No.	Twp.	Rge.	Plat No.	Twp.	Rge.
Plat No.	Twp.	Rge.	Plat No.	Twp.	Rge.	Plat No.	Twp.	Rge.

Information From: Fred Horning

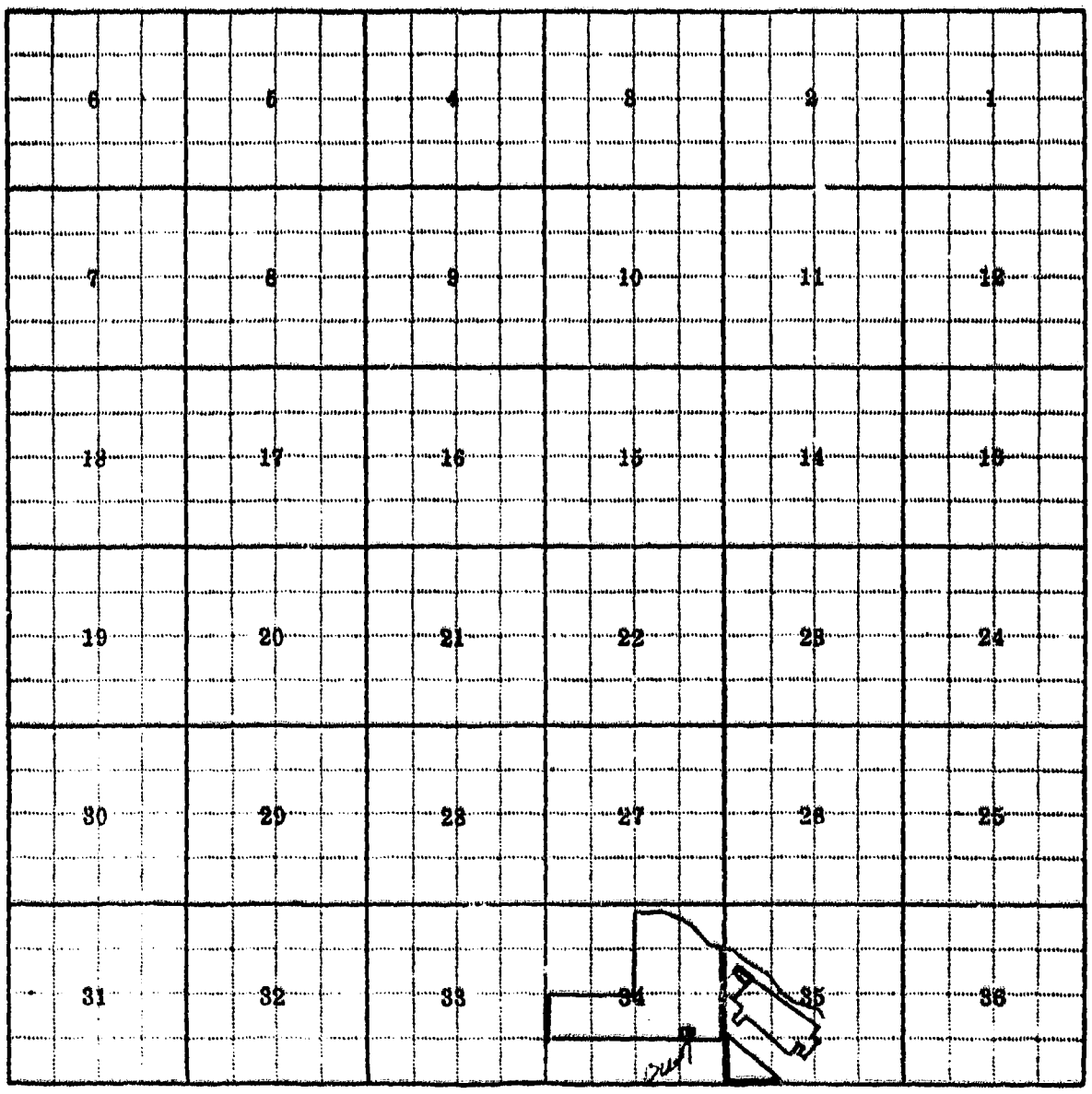

Land Ownership

F-1-A

County Mineral

T. 17N R. 26W Plat No. 13

Farm Checked: Date Oct 24, 1960

MONTANA WATER RESOURCES BOARD

Water Resources Survey

Photo No. 190-192

By J. Norwood

Legal Land Owner Alfred & Wilma Jones Address Superior Montana

Operator Howard K. Fordon Leased by Tom Castles, Max Johnston Address Keystone Montana

Water is delivered by:— (1) Private System; 2. Ditch Company; 3. State Project; 4. Federal Project; 5. Irrigation District

App. No. Decree No.	NAME OF APPROPRIATOR TO WHOM DECREED	NAME OF STREAM	Date App. Date Priority	Miner's Inches	In Use	NAME OF DITCH (Water Delivered By)	No.	R/F	Present Irr. Acres	Irrigable Acres
A-672	McHeffey, L.C. & Wilson S.J.	Spring Gulch Creek	9-23-10	30	Yes	Jones ditches &				
A-656	McHeffey, L.C. & Wilson S.J.	Spring Gulch Creek	9-23-10	100	Yes	Pipeline & McHeffey	1	R	7	
* A-343	E.W. Park	Spring Creek	4-30-90	500	Yes	Pipeline				
* A-338	E.W. Park Sr	No. Branch of Spring Cr	11-1-89	200	Yes					
* Misdated A-329	J.E. Park	No. Branch of Spring Cr	7-10-88	100	Yes					
* Misdated A-395	L.C. McHeffey	A Spring (No name)	4-7-10	80	Yes					
* * A-926	Mosier, L.C.	Spring Gulch	5-19-96	150	Yes					
* * * A-336	Stocking, William J.	Springs in N Bank of Spring Gulch	8-27-88	All	Yes					
* * * * Misdated A-800	E.W. Park - George Ringlund	Spring Springs	9-10-89	100	No	- unable to locate				
A-585	Fergen, O.J.	Deep Creek	8-8-06	75	No (d)					
A-327	Jones, Alfred E & Wilma J	Springs in SW¼ NW¼ of Sec 9 - 17N 26W	8-30-69	300	Stock					
* * * * * A-263	Lafleuresse, O.	Spring	3-19-92	All	No	unable to locate				

NOTE: R—Denotes Regular Irrigation. F—Flood Irrigation.

Adequate Supply: Yes ..... No ..... Explain .....

Remarks

* These rights were filed for use in & around the townsite of Carter (Now known as Keystone) & are used only in Sec 5, Twp 17N Rge 26W. There are several town lots in the townsite owned by people other than Jones who may have some claim to this water, but none of these others use water at this time.

** This Russian Bend is what is now Keystone so this right is the property.

*** The 1940 owner on the form is Bryan & Jones now owns this property.

**** - The Diamond Claim is near Keystone & there were other rights filed for this property by Park

***** - The intended place of is ½ mile [illegible] of townsite of Carter & the land is Jones ownership.

River Basin Columbia

Also in: Plat No. 11 Twp. 18N Rge. 26W	Plat No. ..... Twp. ..... Rge.	Plat No. ..... Twp. ..... Rge. .....
Plat No. ..... Twp. ..... Rge.	Plat No. ..... Twp. ..... Rge.	Plat No. ..... Twp. ..... Rge. .....

Information From:
Clifford Johnston Ted McKinnon
Alfred Jones
W W Schneider
CILETTA

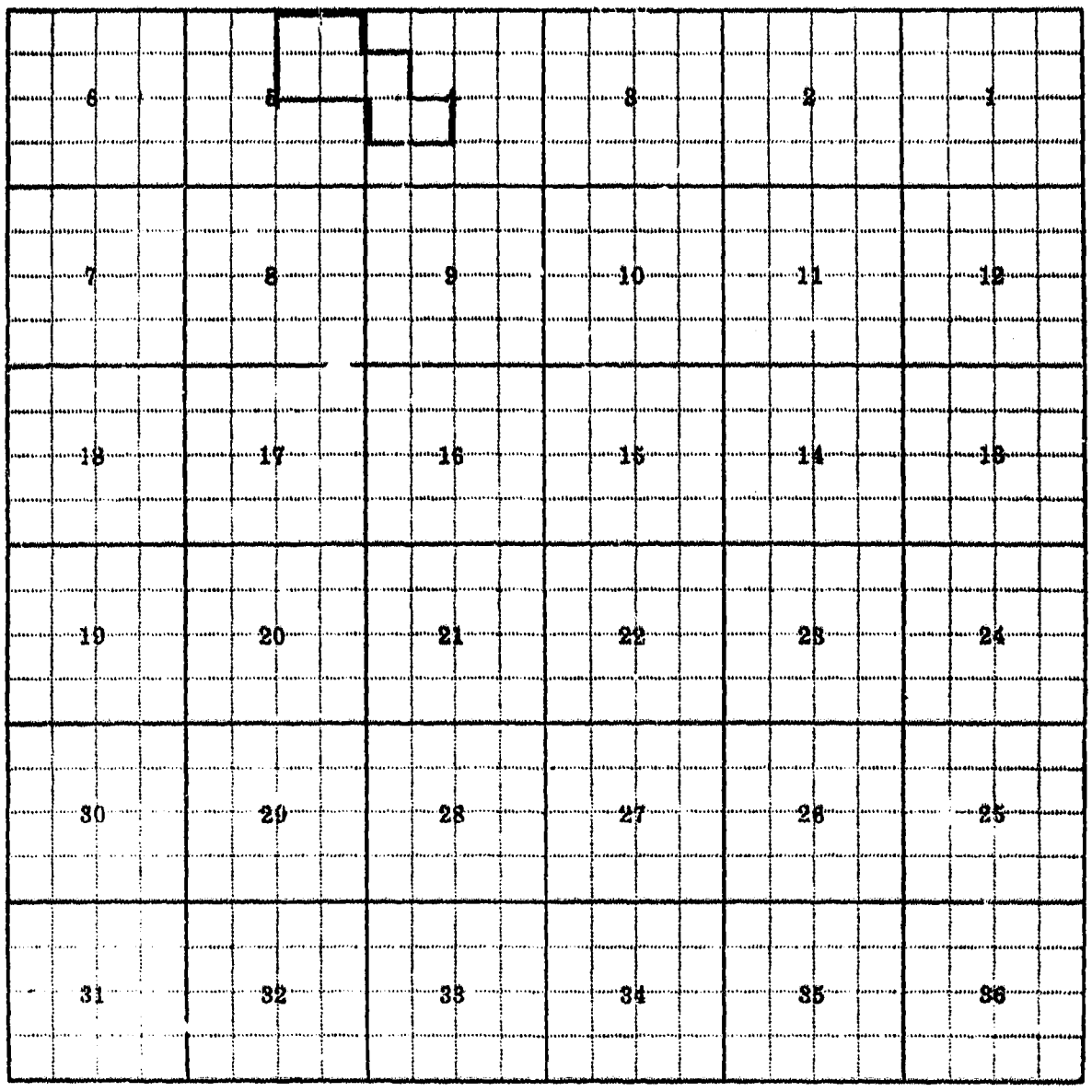

Land Ownership .....

F-1-A

County Mineral

T. 17N R. 26W Plat No. 15

Farm Checked: Date Oct. 23, 1964

Photo No. 1-DD-199

By J. Norwood

MONTANA WATER RESOURCES BOARD

Water Resources Survey

Legal Land Owner Margaret Campbell Address Box 519, Superior, Montana

Operator Margaret Campbell Address Box 519, Superior, Montana

Water is delivered by:— 1. Private System; 2. Ditch Company; 3. State Project; 4. Federal Project; 5. Irrigation District

App. No. Decree No.	NAME OF APPROPRIATOR TO WHOM DECREED	NAME OF STREAM	Date App. Date Priority	Miner's Inches	In Use	NAME OF DITCH (Water Delivered By)	No.	R/F	Present Irr. Acres	Irrigable Acres
1-289	Campbell, Orvel	Pardee Creek	6-15-50	900	Carryover	*				
1256	Dix Johnson	Savage Gulch	Nov. 9 1946	All	Yes	Campbell Pipeline & Sprinkler System	1	R		

NOTE: R—Denotes Regular Irrigation. F—Flood Irrigation.

Adequate Supply: Yes ..... No ..... Explain .....

Remarks

* Campbell built a ditch & pipeline to run Pardee Creek thru his light plant & it is in use at the present

River Basin Columbia

Also in: Plat No.	Twp.	Rge.	Plat No.	Twp.	Rge.	Plat No.	Twp.	Rge.
Plat No.	Twp.	Rge.	Plat No.	Twp.	Rge.	Plat No.	Twp.	Rge.

Information From: Margaret Campbell

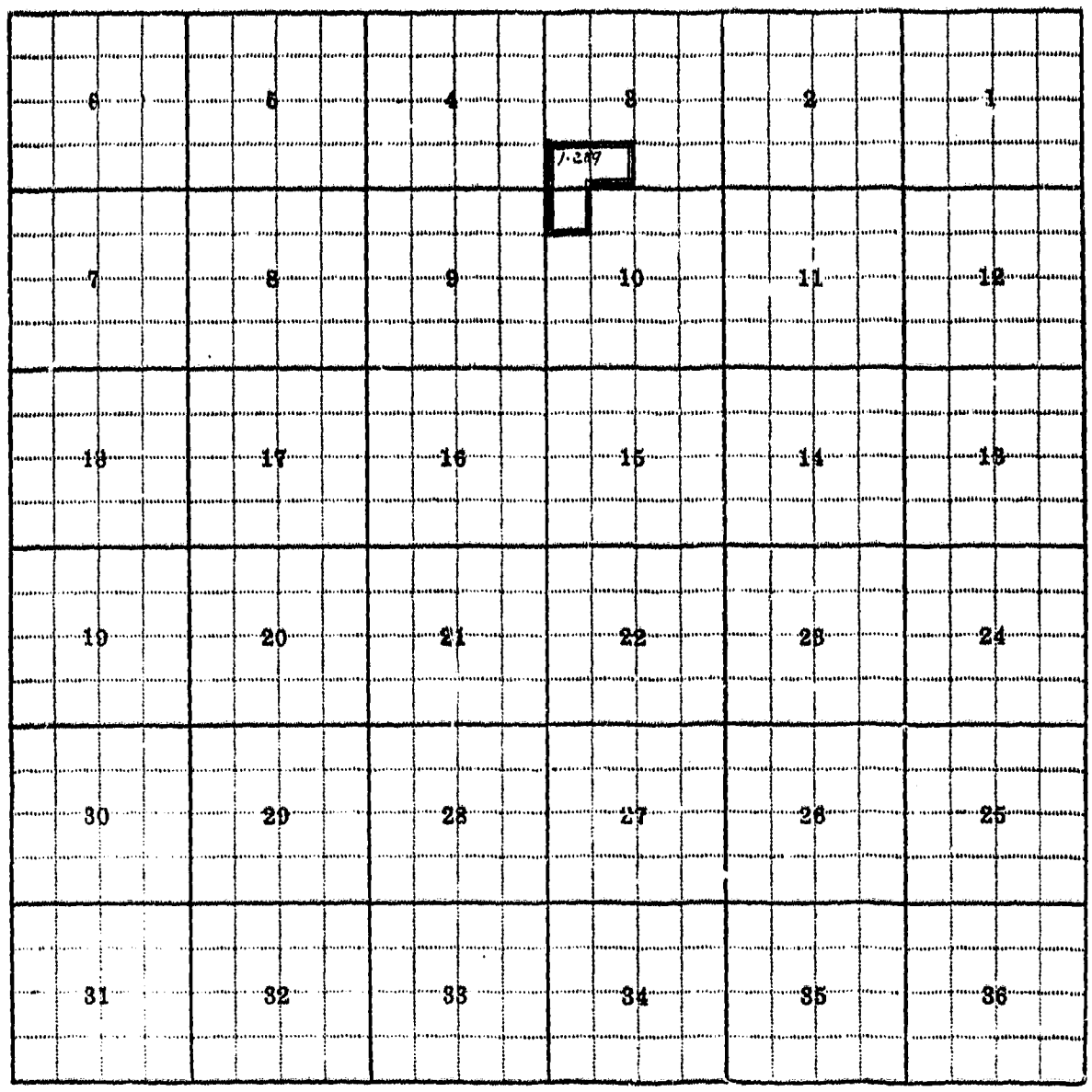

Land Ownership

F-1-A

County Mineral

T 17 N R 26 W Plat No. 13

Farm Checked: Date Oct 29 1968

MONTANA WATER RESOURCES BOARD

Water Resources Survey

Photo No. 100-164

By J. Neswand

Legal Land Owner Harold Skelton

Address Superior, Montana

Operator Same

Address Same

Water is delivered by:— (1) Private System; 2. Ditch Company; 3. State Project; 4. Federal Project; 5. Irrigation District

App. No. Decree No.	NAME OF APPROPRIATOR TO WHOM DECREED	NAME OF STREAM	Date App. Date Priority	Miner's Inches	In Use	NAME OF DITCH (Water Delivered By)	No.	R/F	Present Irr. Acres	Irrigable Acres
1-130	Hedgins, R. B.	Spring in 13-17-26	2-4-27	10 in	No					
USE	Hedgins, H. B.	Flat Creek	2-4-27	P	Yes	Skelton Diversion Dam & Ditches	1	R.	14	

NOTE: R—Denotes Regular Irrigation. F—Flood Irrigation.

Adequate Supply: Yes..... No..... Explain.....

Remarks.....

River Basin Columbia

Also in: Plat No. Twp. Rge.	Plat No. Twp. Rge.	Plat No. Twp. Rge.
Plat No. Twp. Rge.	Plat No. Twp. Rge.	Plat No. Twp. Rge.

Information From:

Mr. Harold Skelton

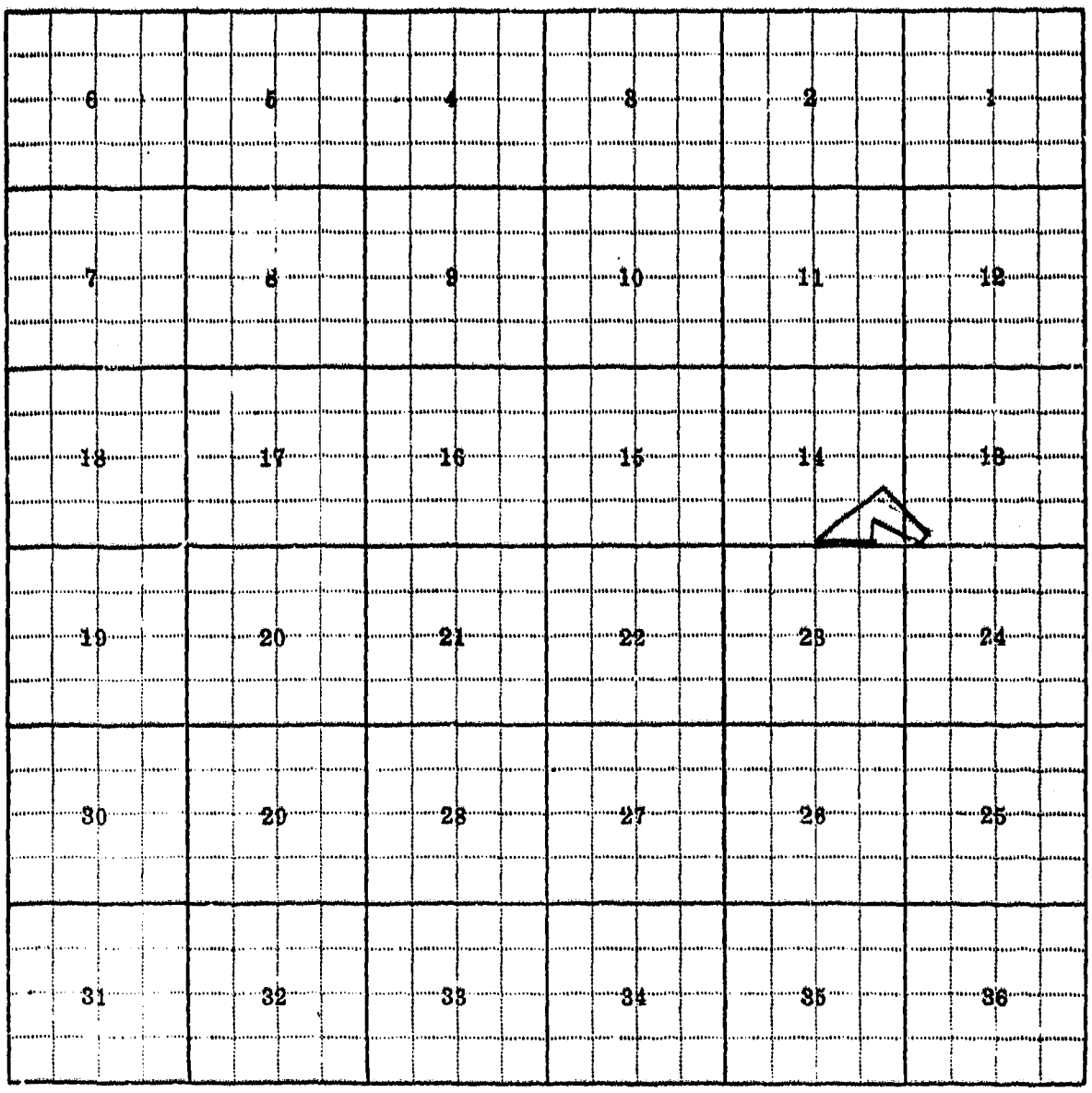

Land Ownership _____ _____

_____

_____

F-1-A

County Mineral

T. 17N R. 26W Plat No. 13

Farm Checked: Date Oct 31, 1968

MONTANA WATER RESOURCES BOARD

Water Resources Survey

Photo No. 1 DD: 136

By J. Norwood

Legal Land Owner Lee Moats Address Superior, Montana

Operator Same Address Superior, Montana

Water is delivered by:— (1.) Private System; 2. Ditch Company; 3. State Project; 4. Federal Project; 5. Irrigation District

App. No. Decree No.	NAME OF APPROPRIATOR TO WHOM DECREED	NAME OF STREAM	Date App. Date Priority	Miner's Inches	In Use	NAME OF DITCH (Water Delivered By)	No.	R/F	Present Irr. Acres	Irrigable Acres
R-280	Robinson James & Dennis G.	Cedar Creek	Spring of 1892	800	Yes	(By) Moats ditches	1	R	14	

NOTE: R—Denotes Regular Irrigation. F—Flood Irrigation.

Adequate Supply: Yes..... No..... Explain.....

Remarks.....

River Basin Columbia

Also in: Plat No. 15 Twp. 17N Rge. 26W	Plat No. ..... Twp. ..... Rge.	Plat No. ..... Twp. ..... Rge. .....
Plat No. ..... Twp. ..... Rge.	Plat No. ..... Twp. ..... Rge.	Plat No. ..... Twp. ..... Rge. .....

Information From: Lee Moats

6	5	4	3	2	1
7	8	9	10	11	12
18	17	16	15	14	13
19	20	21	22	23	24
30	29	28	27	26	25
31	32	33	34	35	36

Land Ownership [illegible] in the Hundred Township of the Township was sold in lots & blocks so that is had no possession of ownership.

F-1-A

County MINERAL

STATE OF MONTANA
WATER CONSERVATION BOARD
Water Resources Survey

T. 17N R. 26W Plat No. 13

Farm Checked: Date Oct 30 1965

Photo No. 100-147

By J. Norwood

Legal Land Owner NANCY LEE MINES INC. C/O L.S HORRISON Address KELLOGG IDAHO

Operator SAME Address SAME

Water is delivered by:— 1. Private System; 2. Ditch Company; 3. State Project; 4. Federal Project; 5. Irrigation District

App. No. Decree No.	NAME OF APPROPRIATOR TO WHOM DECREED	NAME OF STREAM	Date App. Date Priority	Miner's Inches	In Use	NAME OF DITCH (Water Delivered By)	No.	R/F	Present Irr. Acres	Irrigable Acres
* A-427	PRICE, DANIEL R.	SPRING CRK CARTER SPR.	1-1-98	—	NO					
** A-411	JOHN BARRY	PARK CREEK	4-26-95	Yes (PM)	Yes	JONES PIPELINE &	1	R	5	
*** Missoula	C.C. NEWMAN	PARK CREEK	10-17-01	Yes (PM)	Yes	SPRINKLER SYSTEM	1.	R		

NOTE: R—Denotes Regular Irrigation. F—Flood Irrigation.

Adequate Supply: Yes..... No..... Explain.....

Remarks

* THE NANCY LEE MINES INC NOW OWS THE PROPERTY OF THE PRICE RANCH FOR WHICH THIS RIGHT WAS FILED FOR

** THIS IRRIGATION IS ON NANCY LEE MINES CO. BUT IS IRRIGATED BY BORDEN OPERATING FOR R.C.W. JONES

River Basin Columbia

Also in: Plat No. Twp. Rge.	Plat No. Twp. Rge.	Plat No. Twp. Rge.
Plat No. Twp. Rge.	Plat No. Twp. Rge.	Plat No. Twp. Rge.

Information From:

Read Nelson
Director & Employee



Land Ownership

F-1-A

County Mineral

T. 17 N. R. 26 W Plat No. 13

Farm Checked: Date Oct. 24, 1968

Photo No. 100-170

By T. Nagunast

MONTANA WATER RESOURCES BOARD

Water Resources Survey

Legal Land Owner Henry S. Mitchell Address Superior, Montana

Operator Kenneth C. Peters Address Superior, Montana

Water is delivered by:— (1) Private System; 2. Ditch Company, 3. State Project; 4. Federal Project; 5. Irrigation District

App. No. Decree No.	NAME OF APPROPRIATOR TO WHOM DECREED	NAME OF STREAM	Date App. Date Priority	Miner's Inches	In Use	NAME OF DITCH (Water Delivered By)	No.	R/F	Present Cr. Acres	Irrigable Acres
~~[illegible]~~	~~[illegible]~~	~~Cedar Spring Gulch~~	~~[illegible]~~	~~75~~	~~no~~	~~(yes)~~ ~~Duplicate claim~~				
A-686	Morrison Ford	Cedar Spring Gulch	11-23-11	75	no	(yes)				
* 12-264	Lynch, Jones John Purtle	Birch Creek	5-8-93	300	no					
1-15	Taylor, Walter	Thompson Creek	3-10-96	200 in	yes	(yes) Peters ditches &	1	R	4	
A-652	Mary Fischer	Thompson Creek	2-7-10	200	yes	Sprinkler System				
use	Henry Mitchell	Clark Fork River	about 1962	–	~~no~~	Peters pump &	1	R	Supp.	
						sprinklers				

NOTE: R—Denotes Regular Irrigation. F—Flood Irrigation.

Adequate Supply: Yes..... No..... Explain.....

Remarks

* The Purtle & Lynch Sawmill was the intended place of use for this right which lies within this property ownership. Drainage not located.

** The Clark Fork River has been used as a supplementary source of water for dry years. Peters plans to use it as a main source sometime in near future. He then plans to develop more land to use Thompson Cr. water on.

River Basin Columbia

Information From: Kenneth Peters

Also in: Plat No.	Twp.	Rge.	Plat No.	Twp.	Rge.	Plat No.	Twp.	Rge.
Plat No.	Twp.	Rge.	Plat No.	Twp.	Rge.	Plat No.	Twp.	Rge.

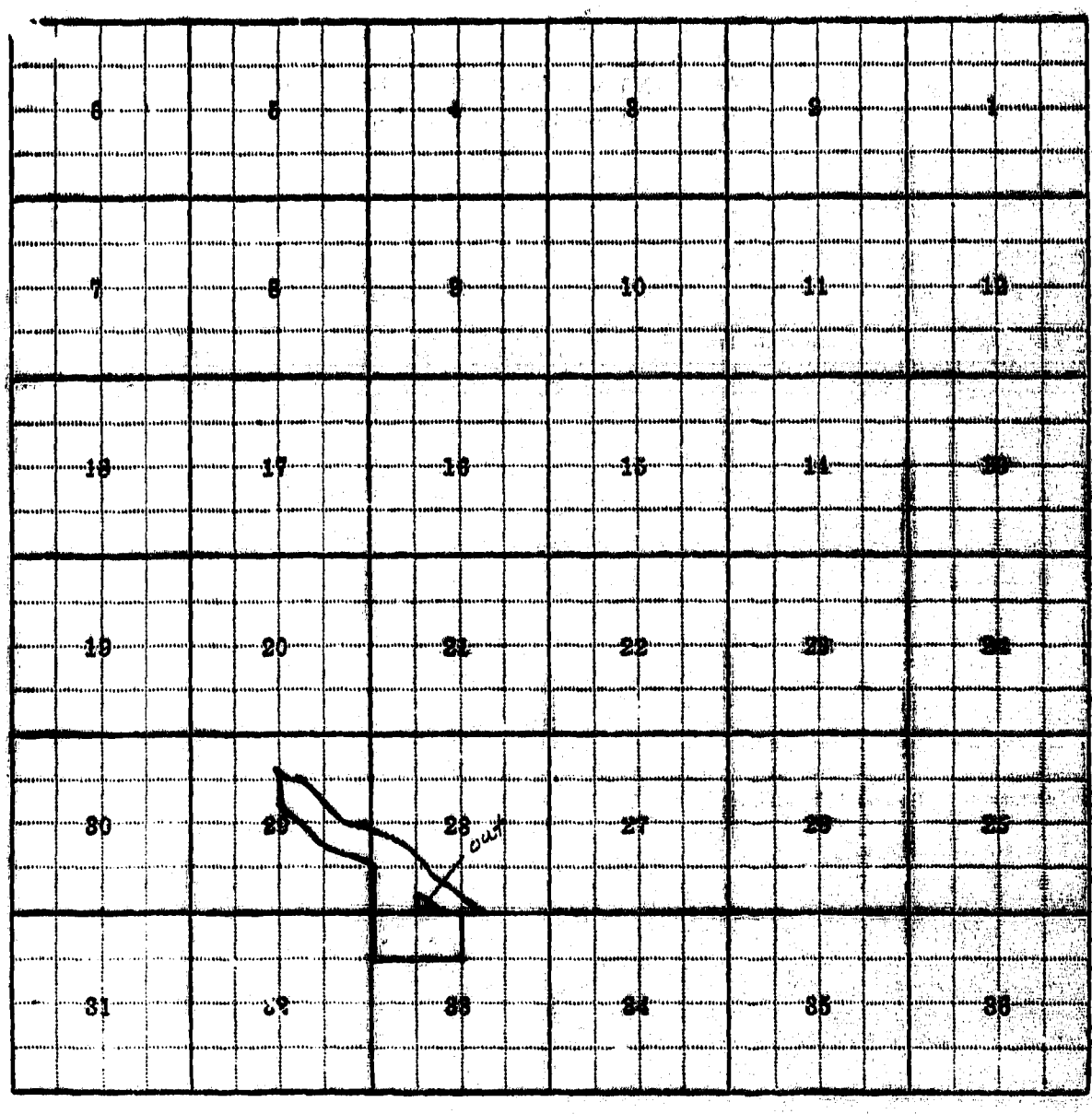

Land Ownership

F-1-A

County Mineral

T. 17N R. 25W Plat No. 13

Farm Checked: Date Oct 31, 1956

MONTANA WATER RESOURCES BOARD

Water Resources Survey

Photo No. 100-140

By J. Maxwell

Legal Land Owner Fred Herning

Address Superior, Montana

Operator Same

Address Superior, Montana

Water is delivered by:— (1.) Private System; 2. Ditch Company; 3. State Project; 4. Federal Project; 5. Irrigation District.

App. No. Decree No.	NAME OF APPROPRIATOR TO WHOM DECREED	NAME OF STREAM	Date App. Date Priority	Miner's Inches	In Use	NAME OF DITCH (Water Delivered By)	No.	R/F	Present Irr. Acres	Irrigable Acres
A-367	Lajeunesse D.S. J.S. Lowell	Spring on Flat Creek	11-7-91	50	Yes (dom)					
A-248	Smith B.H. & B.F. Nestor	Flat Creek	3-25-88	200	Yes (dom)					
1-102	Herning, Fred A	Flat Creek & Springs	10-9-22	100 in	Yes (dom)	City of Superior				
A-625	Schoenfeld, H	Flat Creek	5-8-08	300	Yes (dom)	Pipe & Sprinklers	1	R	1	
A-589	Schoenfeld, Helmut	Flat Creek	11-25-08	100	Yes (dom)	for Cemetery				
1-40	Daly, Jesse	Flat Creek	2-29-12	100 in	Yes (dom)					
A-595	Schoenfeld, Helmut	Campbell Spring on Flat Cr.	8-18-09	100	Yes (dom)					

NOTE: R—Denotes Regular Irrigation. F—Flood Irrigation.

Adequate Supply: Yes..... No..... Explain.....

Remarks

* The Cemetery lies partially on Hernings land & partially in the city limits so these are the rights for irrigating the cemetery.

River Basin Columbia

Also in: Plat No.	Twp.	Rge.	Plat No.	Twp.	Rge.	Plat No.	Twp.	Rge.
Plat No.	Twp.	Rge.	Plat No.	Twp.	Rge.	Plat No.	Twp.	Rge.

Information From: Fred Herning

6	5	4	3	2	1
7	8	9	10	11	12
18	17	16	15	14	13
19	20	21	22	23	24
30	29	28	27	26	25
31	32	33	34	35	36

Land Ownership

F-1-A

County Missoula

STATE OF MONTANA
WATER CONSERVATION BOARD
Water Resources Survey

T. 12N R. 20W Plat No. 13

Farm Checked: Date [illegible]

Photo No.

By [illegible]

Legal Land Owner U.S.A. Address Washington D.C.

Regional Office Missoula

Operator Wilt Cox Address Darby Montana

Water is delivered by:— 1. Private System; 2. Ditch Company; 3. State Project; 4. Federal Project; 5. Irrigation District

App. No. Decree No.	NAME OF APPROPRIATOR TO WHOM DECREED	NAME OF STREAM	Date App. Date Priority	Miner's Inches	In Use	NAME OF DITCH (Water Delivered By)	No.	R/F	Present Irr. Acres	Irrigable Acres
A-592	Joseph Charette	Deep Creek	10-29-16	100	Stock					
A-412	Smith Davis	Deep Creek	5-3-85	150	Stock		1	R	—	28
Missoula C-490	David Smith	Deep Creek	6-10-91	250	Stock					

NOTE: R—Denotes Regular Irrigation. F—Flood Irrigation.

Adequate Supply: Yes..... No..... Explain.....

Remarks.....

River Basin.....

Also in: Plat No. Twp. Rge.	Plat No. Twp. Rge.	Plat No. Twp. Rge.
Plat No. Twp. Rge.	Plat No. Twp. Rge.	Plat No. Twp. Rge.

Information From: Ralph [illegible]

6	5	4	3	2	1
7	8	9	10	11	12
18	17	16	15	14	13
19	20	21	22	23	24
30	29	28	27	26	25
31	32	33	34	35	36

Land Ownership

F-1-A

County Mineral

T. 17N R. 26W Plat No. 13

Farm Checked: Date Oct 31, 1968

MONTANA WATER RESOURCES BOARD

Water Resources Survey

Photo No. 100-142

By J. Norwood

Legal Land Owner Everett L. Verley Address Superior, Montana

Operator Everett Verley Address Superior

Water is delivered by:— (1.) Private System; 2. Ditch Company; 3. State Project; 4. Federal Project; 5. Irrigation District

App. No. Decree No.	NAME OF APPROPRIATOR TO WHOM DECREED	NAME OF STREAM	Date App. Date Priority	Miner's Inches	In Use	NAME OF DITCH (Water Delivered By)	No.	R/F	Present Irr. Acres	Irrigable Acres
USE	Everett Verley	Clark Fork River	Nov 1, 68	?	Yes	Verley Pump, Pipe, Sprinkler System	1	R	4	

NOTE: R—Denotes Regular Irrigation. F—Flood Irrigation.

Adequate Supply: Yes..... No..... Explain.....

Remarks.....

River Basin Columbia

Also in: Plat No.	Twp.	Rge.	Plat No.	Twp.	Rge.	Plat No.	Twp.	Rge.
Plat No.	Twp.	Rge.	Plat No.	Twp.	Rge.	Plat No.	Twp.	Rge.

Information From: Everett Verley

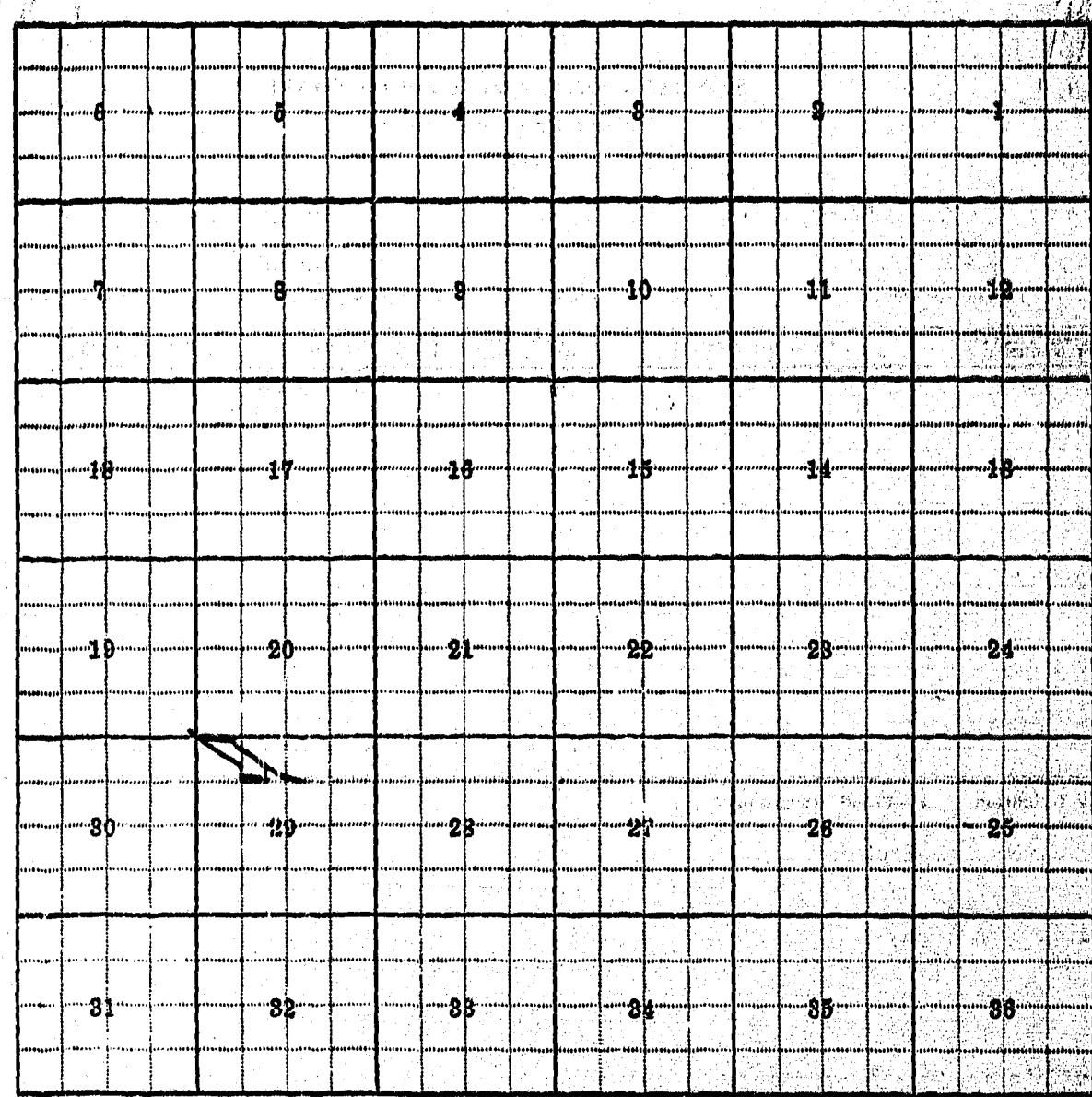

Land Ownership.....

F-1-A

County Mineral

T. 17N R. 26W Plat No. 13

Farm Checked: Date Oct 28, 1968

MONTANA WATER RESOURCES BOARD

Water Resources Survey

Photo No. 100-161

By J. Norwood

100-160, 100-162

Legal Land Owner Ellie & Violet Cox Address Darby, Montana

Operator Wilt Cox Address Darby, Montana

Water is delivered by:— (1) Private System; 2. Ditch Company; 3. State Project; 4. Federal Project; 5. Irrigation District

App. No. Decree No.	NAME OF APPROPRIATOR TO WHOM DECREED	NAME OF STREAM	Date App. Date Priority	Miner's Inches	In Use	NAME OF DITCH (Water Delivered By)	No.	R/F	Present Irr. Acres	Irrigable Acres
A-260	Hargrave J.M.	Stream	1-21-91	100	No *					
A-463	Charette, Joseph	Hargrave Spring	4-19-20	50	Domestic					
A-940	Gardner, Henry	Hargrave Gulch	5-30-55	50	Stock					**
A-592	Charette, Joseph	Deep Creek	10-29-06	100	Stock	Green Diversion, Ditch & Sprinklers	1	R.	Px	
1-79	Charette, Joseph	Spring	10-11-19	25	Domestic					
1-232	Wilson, Carl J.	An unnamed spring in Kelly Gulch in NE¼ Sec. 28, Twp 17N Rge 26W	12-28-96	10	No(ex)				Fi **	157
A-912 Missoula	Smith, David	Deep Creek	5-3-95	150	Stock	*** Green Diversion	1	R.	Px	
2-290	David Smith	Deep Creek	6-10-91	250	Stock	*** Ditch & Sprinklers	1	R.	Px	

NOTE: R—Denotes Regular Irrigation. F—Flood Irrigation.

Adequate Supply: Yes..... No..... Explain.....

Remarks

* This water right intended place of use is the Hargrave Ranch which is now the Cox Ranch but am unclear of the location of the stream

** There is enough pipe to reach the area designated as future irrigation but it has never been irrigated

The last time the place was irrigated was in 1966.

*** These two rights intended place of use was the Smith Ranch which is now the Cox Ranch & when irrigating Cox will do so out of Deep Creek

River Basin Columbia

Also in: Plat No. Twp. Rge.	Plat No. Twp. Rge.	Plat No. Twp. Rge.
Plat No. Twp. Rge.	Plat No. Twp. Rge.	Plat No. Twp. Rge.

Information From:

Ralph Green

Former Owner

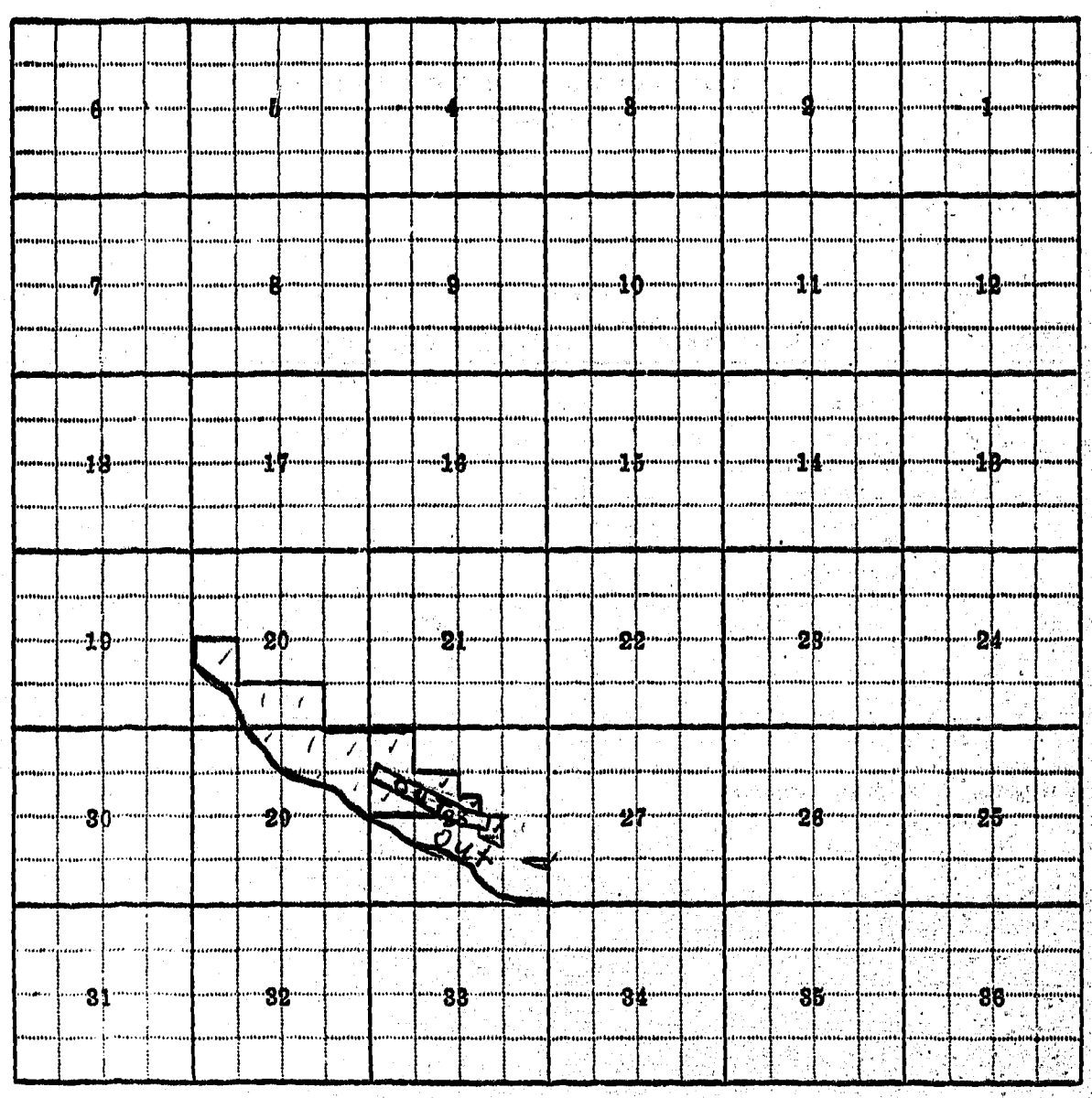

Land Ownership

F-1-A

County Mineral

T. 17N R. 26W Plat No. 48

Farm Checked: Date Oct 30, 1968

Photo No. 100-161

By J Norwood

MONTANA WATER RESOURCES BOARD

Water Resources Survey

Legal Land Owner Charles M. & Wilma J. Turner Address Superior, Montana

Operator Everett Verley * Address Superior, Montana

Water is delivered by:— (1.) Private System; 2. Ditch Company; 3. State Project; 4. Federal Project; 5. Irrigation District

App. No. Decree No.	NAME OF APPROPRIATOR TO WHOM DECREED	NAME OF STREAM	Date App. Date Priority	Miner's Inches	In Use	NAME OF DITCH (Water Delivered By)	No.	R/F	Present Irr. Acres	Irrigable Acres
USE	Everett Verley	Clark Fork River	Nov. 1, 68	?	Yes	Verley Pump, Pipe, & Sprinkler System	1	R	7	

NOTE: R—Denotes Regular Irrigation. F—Flood Irrigation.

Adequate Supply: Yes..... No..... Explain.....

Remarks.....

* Verley is sprinkling Turners land for him as he bought enough pipe to reach Turners land

River Basin Columbia

Also in: Plat No.	Twp.	Rge.	Plat No.	Twp.	Rge.	Plat No.	Twp.	Rge.
Plat No.	Twp.	Rge.	Plat No.	Twp.	Rge.	Plat No.	Twp.	Rge.

Information From: Wilma J. Turner

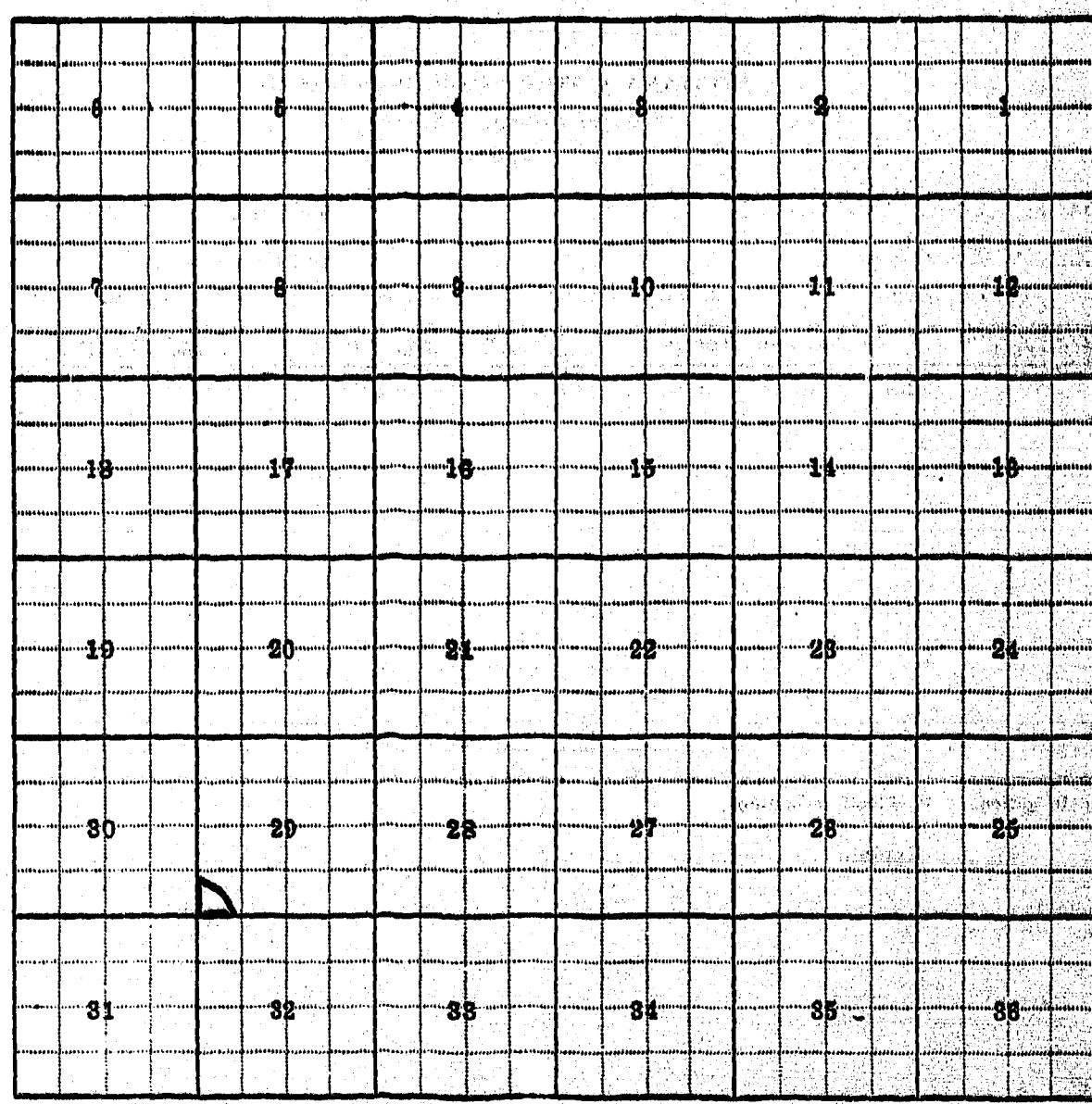

Land Ownership.....

F-1-A

County: Mineral

Farm Checked: Date: Oct. 28, 1968

By: J. Norwood

STATE OF MONTANA
WATER CONSERVATION BOARD
Water Resources Survey

T. 17N R. 26W Plat No. 13

Photo No. All photographs

Legal Land Owner: U.S.A. Address: Washington D.C.

Operator: United States Forest Service Address: Regional Office Missoula, Montana

Water is delivered by:— 1. Private System; 2. Ditch Company; 3. State Project; 4. Federal Project; 5. Irrigation District

App. No. Decree No.	NAME OF APPROPRIATOR TO WHOM DECREED	NAME OF STREAM	Date App. Date Priority	Miner's Inches	In Use	NAME OF DITCH (Water Delivered By)	No.	R/F	Present Irr. Acres	Irrigable Acres
1-53	Lynch, Agnes	Spring on W½ W½ SE¼ Sec 23 Twp 17N Rge 27W	6-15-18	150 in	No	(P4)				
A-585	Firman, D.J.	Deep Creek	8-8-06	75	No	(P4)				
A-693	U.S. of A. by Secy of Agr.	4 Springs in NW¼	3-30-12	5	No	(P1)				
* 1-28	U.S. Dept. Agriculture	Thompson Creek	7-10-09 7-15-12	180 in	No	*				
1-12	Turner, Geo. M.	Thompson Creek	8-31-14	200 in	No					
~~A-686~~	~~Fred O. Morrison~~	~~Ascertain Spring Coulee~~	~~11-23-11~~	~~75~~	~~No~~	~~(P1)~~ Duplicate of A-686				
A-686	Morrison, Fred O.	Ascertain Spring Coulee	11-23-11	75	No	(P1)				
* 1-200	United States Forest Service	Wood Gulch Spring	9-20-38	.10 cfs	No	**				
* 1-198	United States Forest Service	Flat Creek	9-20-38	.50 cfs	No	**				
A-569	Reslip, Henry	Thompson Creek	12-15-05	200	No	(P1)				

NOTE: R—Denotes Regular Irrigation. F—Flood Irrigation.

Adequate Supply: Yes..... No..... Explain.....

Remarks

* This right belongs to the Thompson Creek Ranger Station & the other two (**) belong to the Flat Creek Ranger Station & neither places exist at present.

River Basin: Columbia

Also in: Plat No. Twp. Rge.	Plat No. Twp. Rge.	Plat No. Twp. Rge.
Plat No. Twp. Rge.	Plat No. Twp. Rge.	Plat No. Twp. Rge.

Information From: William Covey

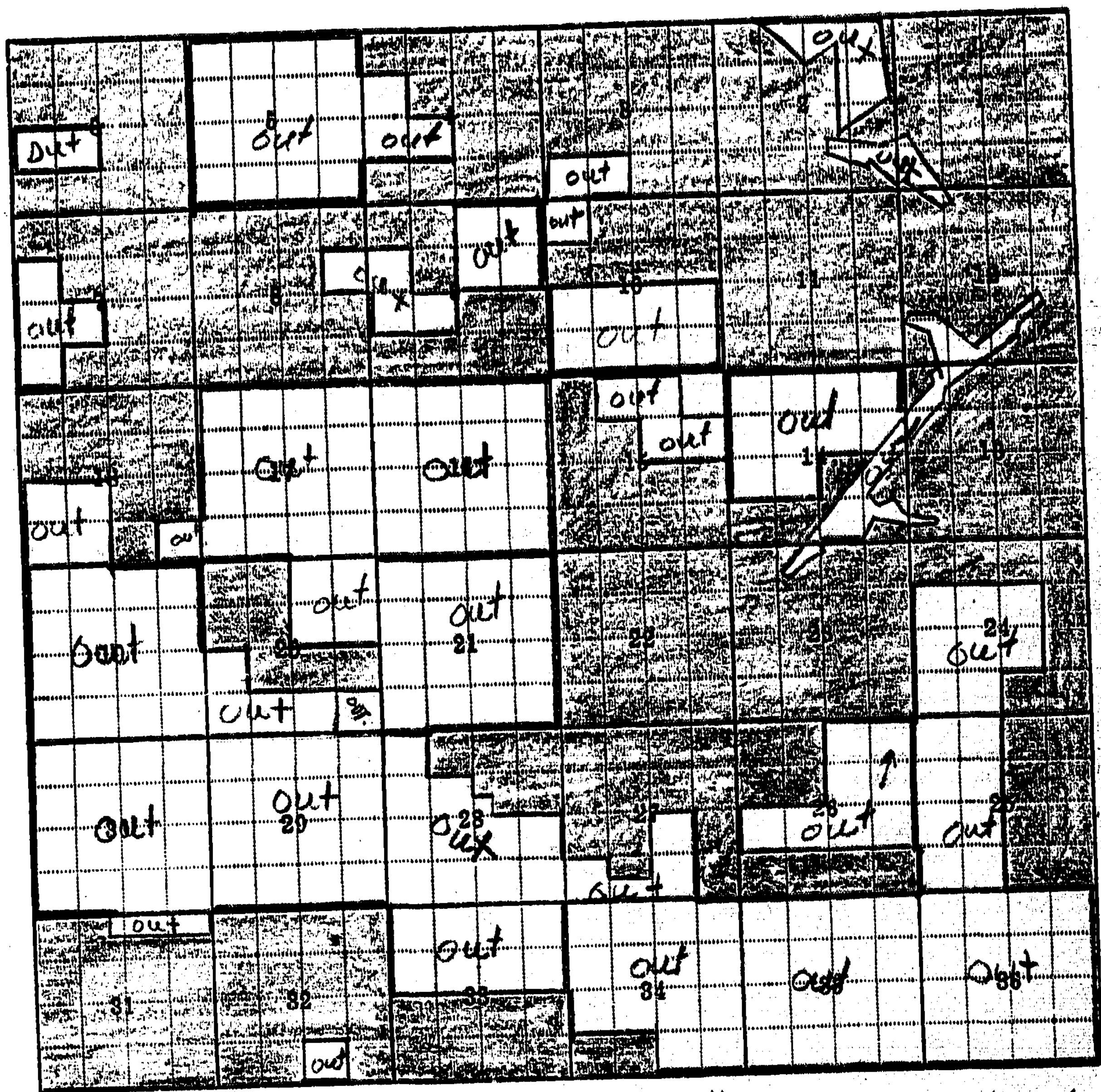

Land Ownership All land designated "out" is patented land The balance is U.S.A. [redacted]