F-1-A

County Mineral

Farm Checked: Date 10-23-68

By Ron Haynes

Legal Land Owner U.S.A. Address

Operator Address

STATE OF MONTANA
WATER CONSERVATION BOARD
Water Resources Survey

T. 17N R. 27W Plat No. 12

Photo No. 2-11, 2-12, 2-13

Water is delivered by:— 1. Private System; 2. Ditch Company; 3. State Project; 4. Federal Project; 5. Irrigation District

App. No. Decree No.	NAME OF APPROPRIATOR TO WHOM DECREED	NAME OF STREAM	Date App. Date Priority	Miner's Inches	In Use	NAME OF DITCH (Water Delivered By)	No.	R/F	Present Irr. Acres	Irrigable Acres
A-692	U.S.D.A.	Spring SWSW Sec 12	3-27-12	5	No					
A-684	G.A. Brown	Coal Creek	8-27-11	160	No					
A-683	G.A. Brown	Unnamed Creek	8-24-11	211	No					
A-669	Joe Notti	Dry Creek	5-22-11	2000	No					
A-285	Antone, Joe & Dominick Tonelli, John Marco, & Wm. H. McWilliams	Dry Creek	9-9-02	2000	No					
A-286	Alessandro & Attilio Leoni, Ben & Joe Notti	Dry Fork Creek	4-8-04	161	No					
A-668	Joe Notti	Wilson Creek	5-23-11	500	No					

NOTE: R—Denotes Regular Irrigation. F—Flood Irrigation.

Adequate Supply: Yes ..... No ..... Explain .....

Remarks .....

River Basin Columbia

Also in: Plat No. ..... Twp. ..... Rge.	Plat No. ..... Twp. ..... Rge.	Plat No. ..... Twp. ..... Rge. .....
Plat No. ..... Twp. ..... Rge.	Plat No. ..... Twp. ..... Rge.	Plat No. ..... Twp. ..... Rge. .....

Information From:

Field Survey

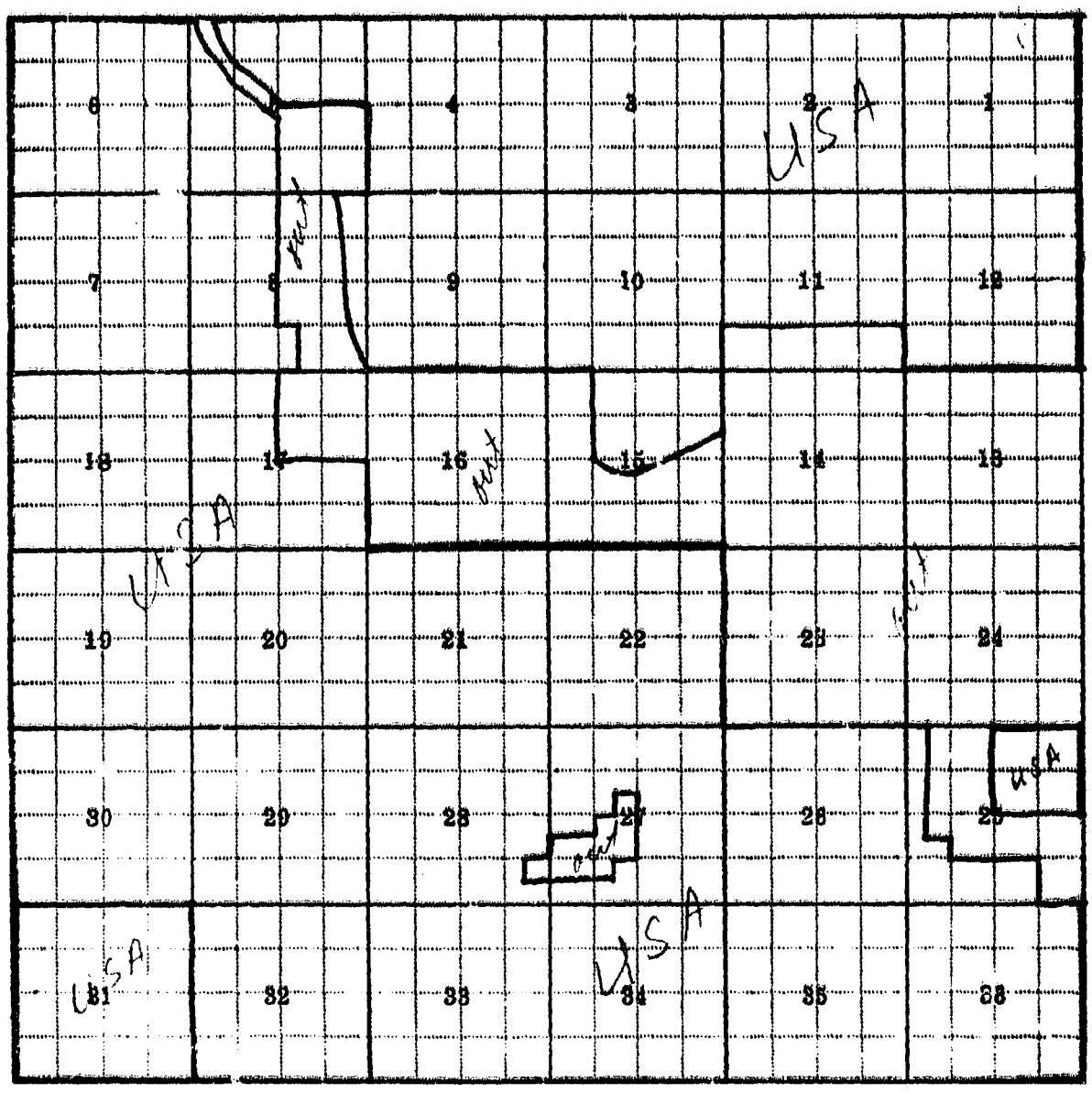

Land Ownership

F-1-A

County Mineral

Farm Checked: Date 10-23-68

By Ron Haynes

Seny 6002

STATE OF MONTANA

WATER CONSERVATION BOARD

Water Resources Survey

T. 17N. R. 27W. Plat No. 12

Photo No. 100-144

100-159

Legal Land Owner D.C. and Eva Casper Address St. Regis

Operator c/o Donald W. Berry Address Superior

Water is delivered by:— 1. Private System; 2. Ditch Company; 3. State Project; 4. Federal Project; 5. Irrigation District

App. No. Decree No.	NAME OF APPROPRIATOR TO WHOM DECREED	NAME OF STREAM	Date App. Date Priority	Miner's Inches	In Use	NAME OF DITCH (Water Delivered By)	No.	R/F	Present Irr. Acres	Irrigable Acres
1-287	D.C. & Eva Casper	Murphy Creek	6-11-60	200	yes	Berry ½ Rcs. & ditch Sec 24	1	R	13	
A-644	John Lynch	Unnamed	8-12-09	50	yes	Berry ditch NW4 - Sec. 35	1	F	13	
A-670	John Lynch	Dry Creek	5-26-11	660	yes					
A-330	Dennis C. Murphy	Dry Creek	8-8-8	700	yes					
1-5	John Lynch	Dry Creek	9-9-14	1400	yes					
* 1-7	John Lynch	Dry Creek	9-9-14							
1-6	John Lynch	Dry Creek	8-12-09	500	yes	Berry ditches & pipeline and (proposed ditch & sprinkler**)	1	R	63	63**
A-	Agnes Lynch	Dry Creek	6-12-11	200	yes					
	Rose E. Allen	Dry Creek	2-20-22	50	yes	do				
1-54	Agnes Lynch et al J. Rishell	Dry Creek	10-25-20	200	yes	do.				

NOTE: R—Denotes Regular Irrigation. F—Flood Irrigation.

Adequate Supply: Yes..... No..... Explain.....

Remarks.....

* This is not a new or additional appropriation but merely a notice of change of R.O.D. of 1-3.

** Berry is in process of building a ditch from his main ditch to pump from onto higher ground for sprinkling. He plans to start this next spring. (1969).

River Basin Columbia

Also in: Plat No.	Twp.	Rge.	Plat No.	Twp.	Rge.	Plat No.	Twp.	Rge.
Plat No.	Twp.	Rge.	Plat No.	Twp.	Rge.	Plat No.	Twp.	Rge.

Information From:

Donald W. Berry

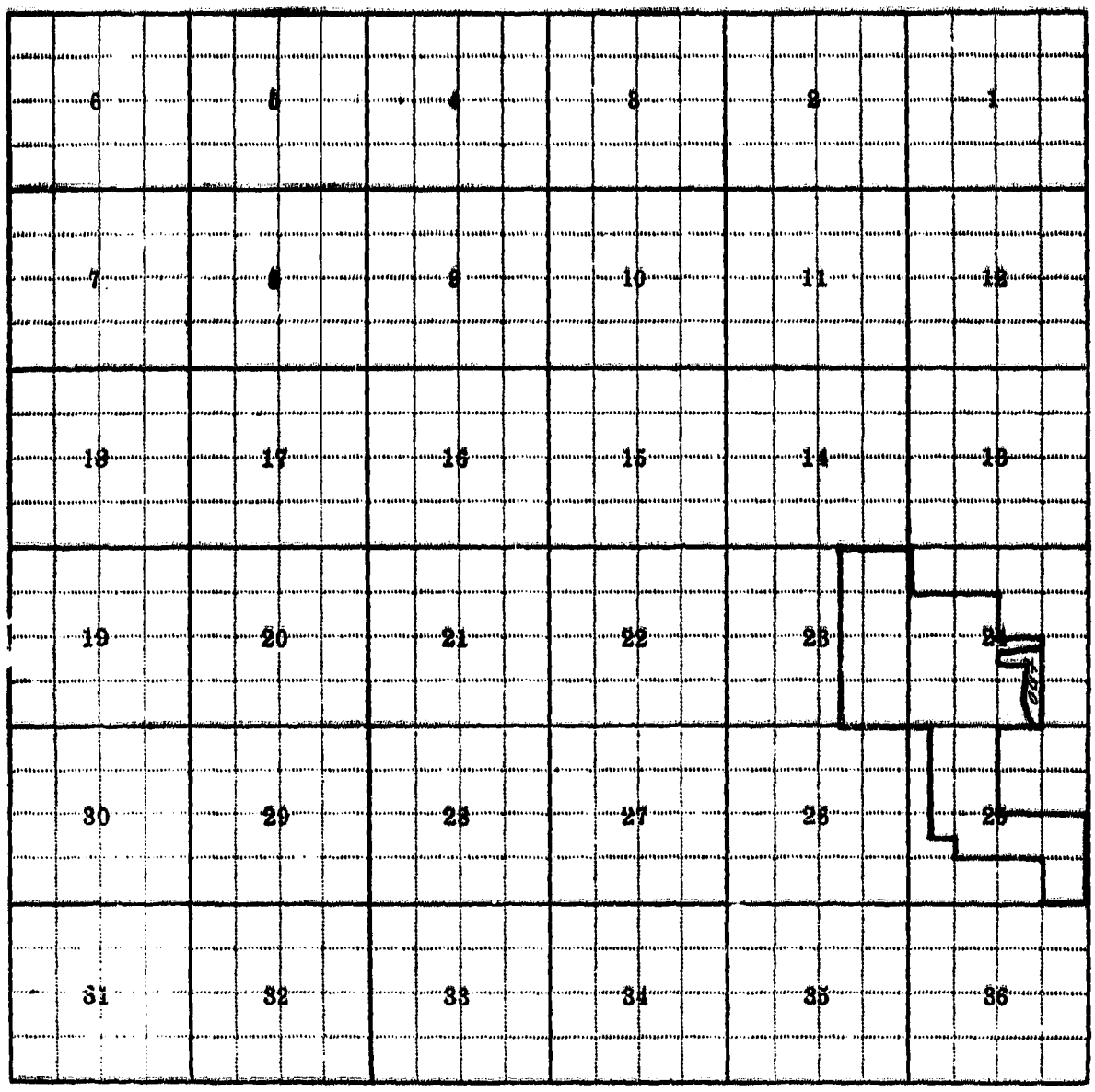

Land Ownership

F-1-A

County Mineral

Farm Checked: Date 10-22-68

By Don Haynes

STATE OF MONTANA
WATER CONSERVATION BOARD
Water Resources Survey

T. 17N R. 27W Plat No. 12

Photo No. 100-157

Legal Land Owner Emma Josted Address Superior

Operator Same (Mrs. Emma Mitchell) Address "

Water is delivered by:— (1) Private System; 2. Ditch Company; 3. State Project; 4. Federal Project; 5. Irrigation District

App. No. Decree No.	NAME OF APPROPRIATOR TO WHOM DECREED	NAME OF STREAM	Date App. Date Priority	Miner's Inches	In Use	NAME OF DITCH (Water Delivered By)	No.	R/F	Present Irr. Acres	Irrigable Acres
1-97	Rosa B. Allen	Dry Creek	2-20-22	50	Yes					
1-84	Haynes Lyons & H.T. Parshall	Dry Creek	10-25-20	200	Yes	Josted ditches	1	R	7	
1-105	Rosa B. Allen	Dry Creek	11-1-22	50	Yes					
Use	Emma Josted	Murphy	about 1958	—	Yes	Josted ditches	1	R	3	

NOTE: R—Denotes Regular Irrigation. F—Flood Irrigation.

Adequate Supply: Yes..... No..... Explain.....

Remarks.....

.....River Basin.....

Also in: Plat No. Twp. Rge.	Plat No. Twp. Rge.	Plat No. Twp. Rge.
Plat No. Twp. Rge.	Plat No. Twp. Rge.	Plat No. Twp. Rge.

Information From:

Emma J. Mitchell

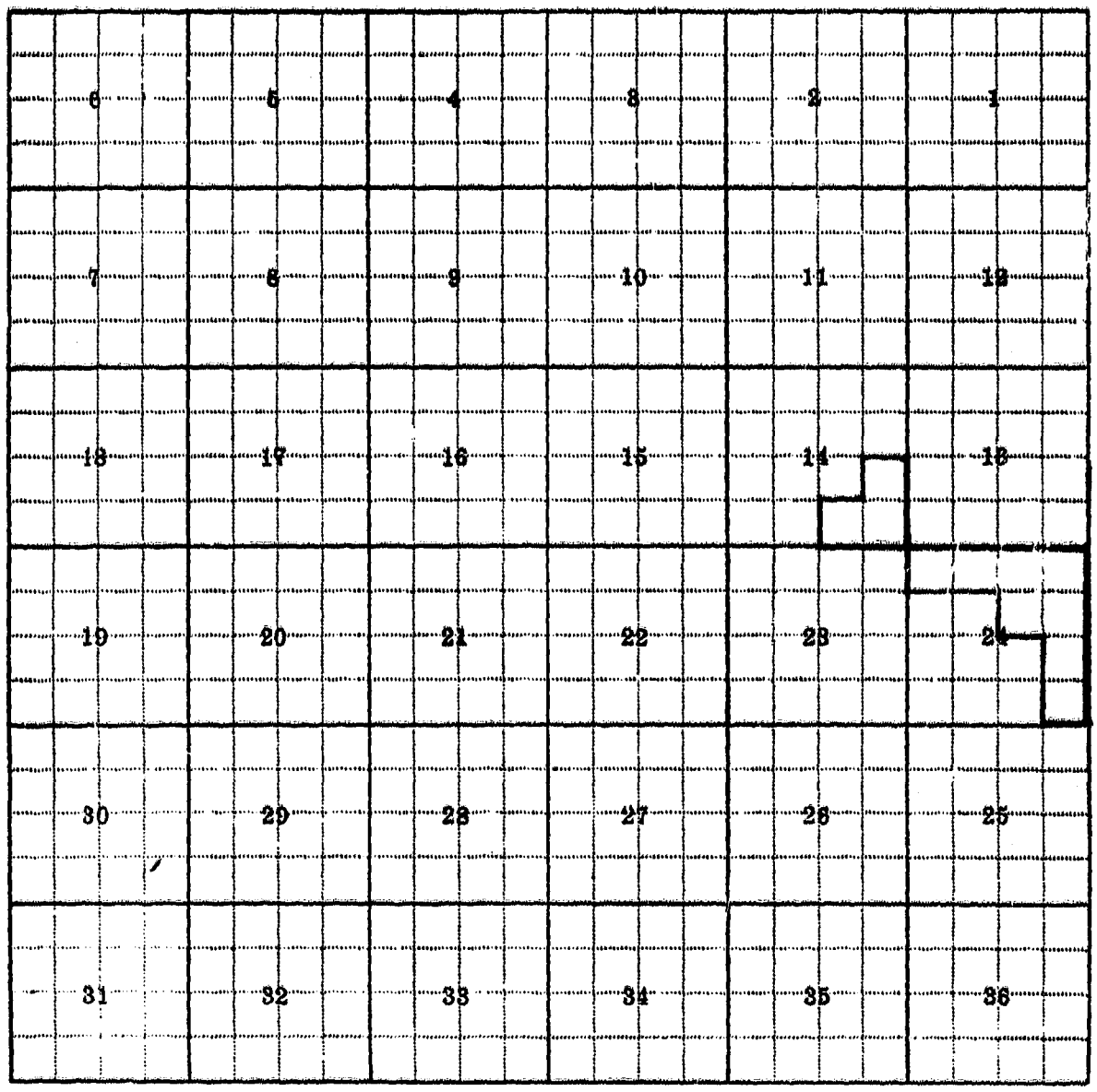

Land Ownership

F-1-A

County Mineral

Farm Checked: Date 10-22-68

By Ron Haynes

STATE OF MONTANA
WATER CONSERVATION BOARD
Water Resources Survey

T. 17N. R. 27W. Plat No. 12

Photo No. 100-159

Legal Land Owner Warnken Inc. Address Superior

Operator Gerald & James Warnken Address "

Water is delivered by:— (1.) Private System; 2. Ditch Company; 3. State Project; 4. Federal Project; 5. Irrigation District

App. No. Decree No.	NAME OF APPROPRIATOR TO WHOM DECREED	NAME OF STREAM	Date App. Date Priority	Miner's Inches	In Use	NAME OF DITCH (Water Delivered By)	No.	R/F	Present Irr. Acres	Irrigable Acres
1-213	S.A. Bouchard	Clark's Fork River	5-31-41	6000	Yes	Warnken pump & Sprinklers	1	R	132	
A-670	John Lynch	Dry Creek	5-26-11	660	no*	pl.				
1-3	John Lynch	Dry Creek	9-9-14	1,400	no*	pl.				
** 1-7	John Lynch	Dry Creek	9-9-14		no*	pl.				
A-517	Frank M. Hopping	Dry Creek	5-2-03	500	no*					

NOTE: R—Denotes Regular Irrigation. F—Flood Irrigation.

Adequate Supply: Yes..... No..... Explain.....

Remarks

* The Warnkens intend to rebuild the system from Dry Creek and Bouchard Lake in the future

** This is not a new or additional appropriation but merely a notice of change of P.O.D. of 1-3

River Basin Columbia

Also in: Plat No.	Twp.	Rge.	Plat No.	Twp.	Rge.	Plat No.	Twp.	Rge.
Plat No.	Twp.	Rge.	Plat No.	Twp.	Rge.	Plat No.	Twp.	Rge.

Information From:

James Warnken

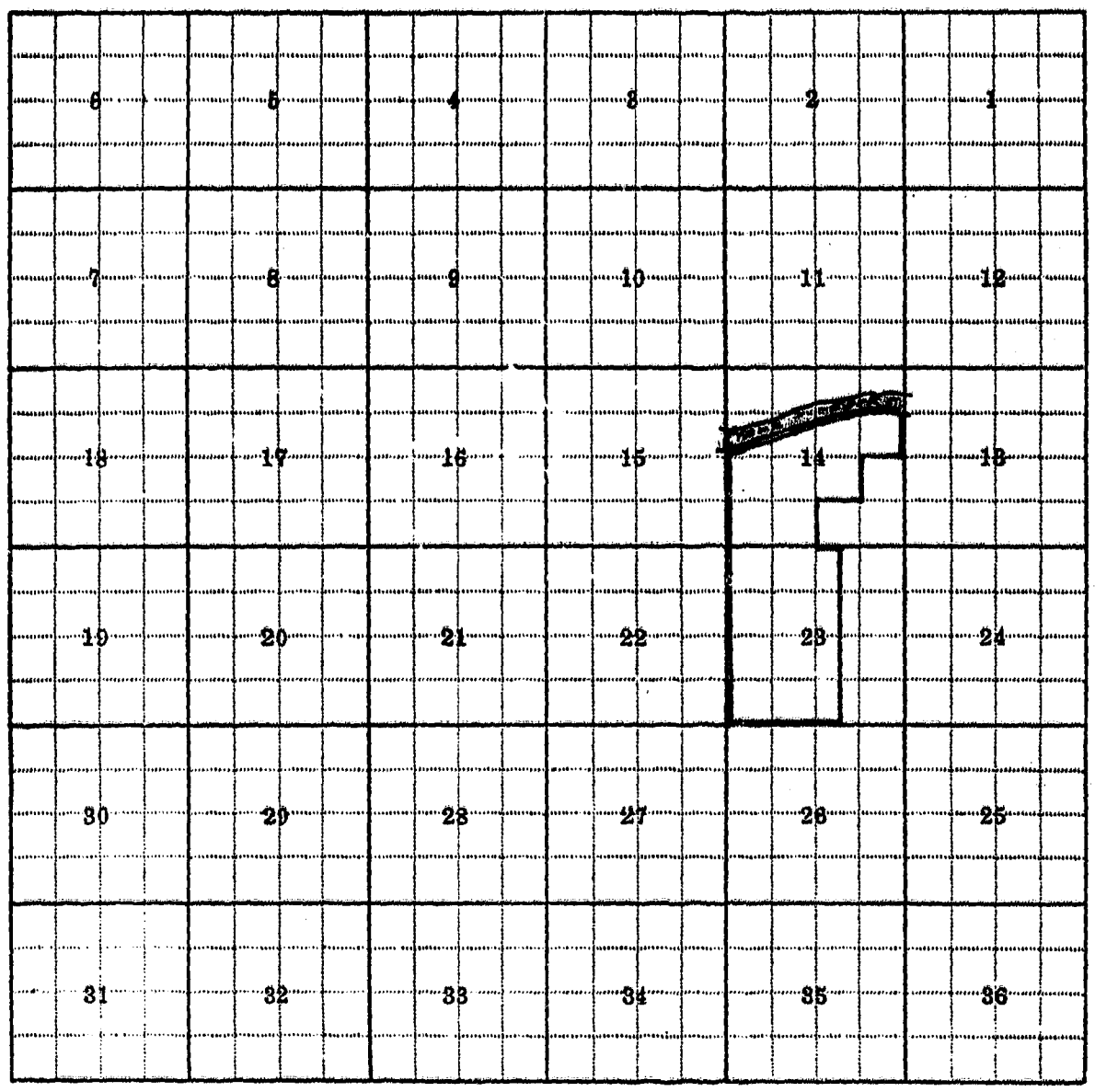

Land Ownership

F-1-A

County Mineral

Farm Checked: Date 10-18-68

By Ron Haynes

STATE OF MONTANA
WATER CONSERVATION BOARD
Water Resources Survey

T. 17N. R. 27W. Plat No. 12

Photo No. 100-157, 100-18a

Legal Land Owner Don Church Address Superior

Operator Same Address "

Water is delivered by:— (1.) Private System; 2. Ditch Company; 3. State Project; 4. Federal Project; 5. Irrigation District

App. No. Decree No.	NAME OF APPROPRIATOR TO WHOM DECREED	NAME OF STREAM	Date App. Date Priority	Miner's Inches	In Use	NAME OF DITCH (Water Delivered By)	No.	R/F	Present Irr. Acres	Irrigable Acres
A-680	A.S. Elder	Coal Creek	8-31-11	4000	*	Church ditch, pump & Sprinklers	1	R	Fi	
1-92	A.S. Elder	Spring near mouth of Reeves Cr.	8-31-21	100	stock**					
use	Don Church	Marble Creek	*	—	*	Church ditch, pump & Sprinklers	1	R	Fi	
use	Don Church	Clark Fork River	***	—	***	Church pump & sprinklers	1	R	Fi	
*** A-346	T.O. Sullivan	Mile Creek	6-30-90	400	No					
**** A-536	C.H. Reeves	Reeves Creek	11-25-03	400	No					
**** A-345	Joseph, Tim & P.M. Sullivan	Sullivan Creek	5-24-90	500	No					

NOTE: R—Denotes Regular Irrigation. F—Flood Irrigation.

Adequate Supply: Yes..... No..... Explain.....

Remarks

* Church is working with Don Marlowe of the S.C.S. to prepare a system to irrigate from Coal Creek in W½E½-Sec. 18, and from Marble Creek in S½-Sec. 16. He plans to start irrigating next spring (1969).

** This certain spring was not definitely located by Church says he uses all springs for stock.

*** Church plans to start pumping from Clark Fork River next spring (1969).

**** Drainage not located.

River Basin Columbia

Also in: Plat No. Twp. Rge.	Plat No. Twp. Rge.	Plat No. Twp. Rge.
Plat No. Twp. Rge.	Plat No. Twp. Rge.	Plat No. Twp. Rge.

Information From: Don Church & Roy Johnson - Former owner

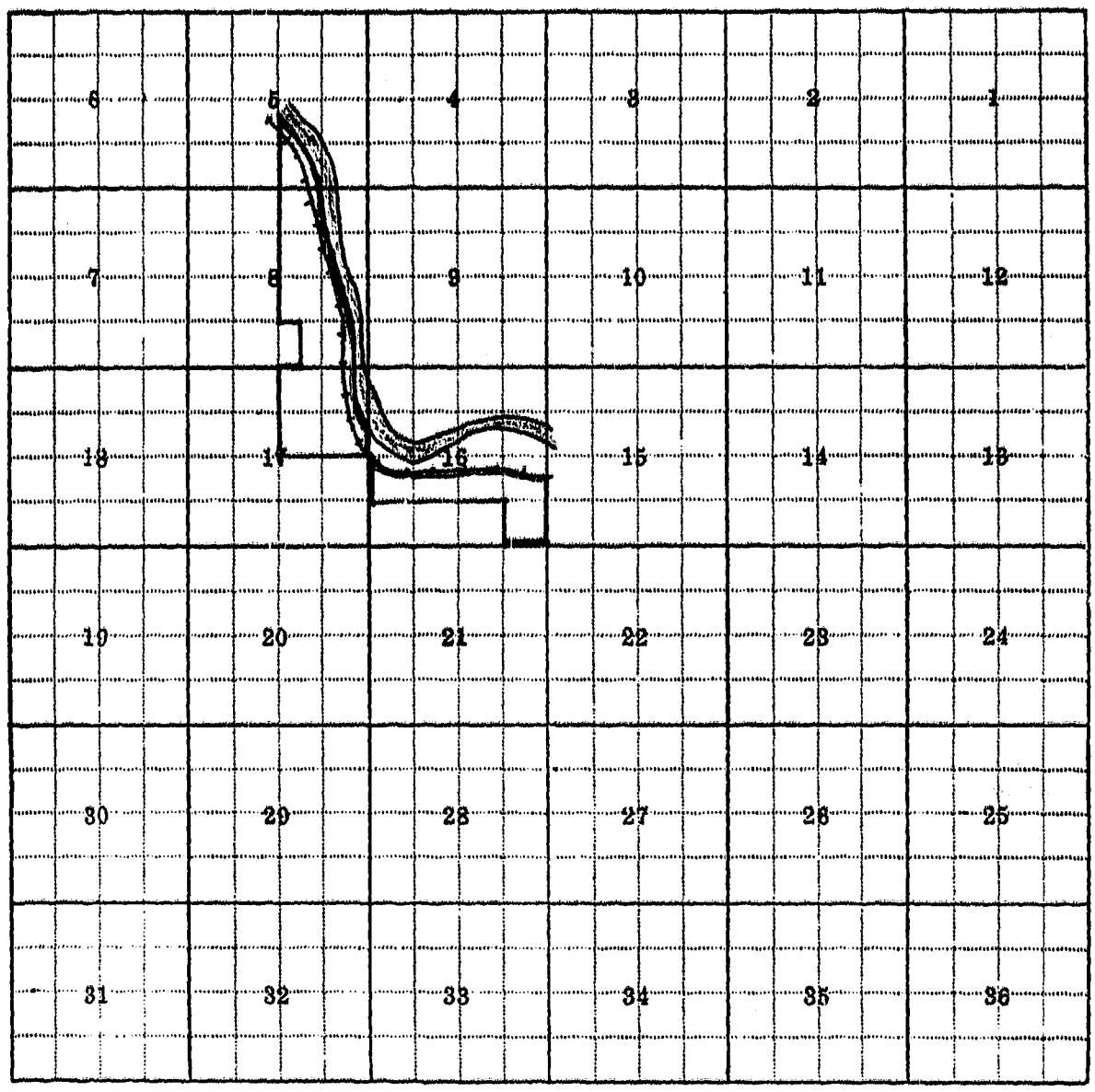

Land Ownership

F-1-A

County Mineral

Farm Checked: Date 10-18-68

By Ron Haynes

STATE OF MONTANA
WATER CONSERVATION BOARD
Water Resources Survey

T. 17N R. 22W Plat No. 12

Photo No. 100-157

Legal Land Owner State of Montana Address

Operator Don Church Address Superior

Water is delivered by:— 1. Private System; 2. Ditch Company; 3. State Project; 4. Federal Project; 5. Irrigation District

App. No. Decree No.	NAME OF APPROPRIATOR TO WHOM DECREED	NAME OF STREAM	Date App. Date Priority	Miner's Inches	In Use	NAME OF DITCH (Water Delivered By)	No.	R/F	Present Irr. Acres	Irrigable Acres
Use	Don Church	Marble Creek	*	—	*	Church ditch	1	R	Ei	
						pump & Sprinkler				

NOTE: R—Denotes Regular Irrigation. F—Flood Irrigation.

Adequate Supply: Yes ..... No ..... Explain .....

Remarks

* Church is working with the SCS preparing to put in a system to start irrigating from Marble Creek in 1969.

River Basin Columbia

Also in: Plat No. ..... Twp. ..... Rge. ..... Plat No. ..... Twp. ..... Rge. ..... Plat No. ..... Twp. ..... Rge. .....
Plat No. ..... Twp. ..... Rge. ..... Plat No. ..... Twp. ..... Rge. ..... Plat No. ..... Twp. ..... Rge. .....

Information From: Don Church

6	5	4	3	2	1
7	8	9	10	11	12
18	17	16	15	14	13
19	20	21	22	23	24
30	29	28	27	26	25
31	32	33	34	35	36

Land Ownership

F-1-A

County Mineral

Farm Checked: Date 10-22-68

By Paul Haynes

STATE OF MONTANA
WATER CONSERVATION BOARD
Water Resources Survey

T. 12N R. 27W Plat No. 12

Photo No. 100-157

Legal Land Owner Lenora T. Montgomery (Mrs. Howard Johnson) Address Superior

Operator Howard Johnson Address

Water is delivered by:— 1. Private System; 2. Ditch Company; 3. State Project; 4. Federal Project; 5. Irrigation District

App. No. Decree No.	NAME OF APPROPRIATOR TO WHOM DECREED	NAME OF STREAM	Date App. Date Priority	Miner's Inches	In Use	NAME OF DITCH (Water Delivered By)	No.	R/F	Present Irr. Acres	Irrigable Acres
* 1-237	Vernon M. Huech	Marble Creek	7-14-49	200	no	pl				
		P.O.D. Right bank								
1-307	Laura C Sharbono	Spring-lot 5-Sec. 15	7-31-64	20	no	pl				

NOTE: R—Denotes Regular Irrigation. F—Flood Irrigation.

Adequate Supply: Yes ..... No ..... Explain .....

Remarks

* These rights were probably intended for use south of the railroad

River Basin Columbia

Also in: Plat No. ..... Twp. ..... Rge.	Plat No. ..... Twp. ..... Rge.	Plat No. ..... Twp. ..... Rge. .....
Plat No. ..... Twp. ..... Rge.	Plat No. ..... Twp. ..... Rge.	Plat No. ..... Twp. ..... Rge. .....

Information From:
Howard Johnson

6	5	4	3	2	1
7	8	9	10	11	12
18	17	16	15	14	13
19	20	21	22	23	24
30	29	28	27	26	25
31	32	33	34	35	36

Land Ownership

F-1-A

County Mineral

Farm Checked: Date 10-21-68

By Ron Haynes

STATE OF MONTANA
WATER CONSERVATION BOARD
Water Resources Survey

T. 17N. R. 27W. Plat No. 12

Photo No. 100-157

Legal Land Owner Edmund F. Sr., Edmund F. Jr., and Janice Mcknight Address Superior

Operator Edmund F. Mcknight Sr. Address "

Water is delivered by:— 1. Private System; 2. Ditch Company; 3. State Project; 4. Federal Project; 5. Irrigation District

App. No. Decree No.	NAME OF APPROPRIATOR TO WHOM DECREED	NAME OF STREAM	Date App. Date Priority	Miner's Inches	In Use	NAME OF DITCH (Water Delivered By)	No.	R/F	Present Irr. Acres	Irrigable Acres
1-299	Edmund F Mcknight	Clark Fork	11-4-63	20	Domestic *					
1-237	Vernon M. Huetk	Marble Creek	7-14-49	200	No	pt.				
1-309	Harvey H. Huetk	Unnamed Spring P.O.D. SESW-Sec. 15	6-15-49	7	No	pt				

NOTE: R—Denotes Regular Irrigation. F—Flood Irrigation.

Adequate Supply: Yes..... No..... Explain.....

Remarks

* Mcknight pumps on his yard and a small garden.

River Basin Columbia

Also in: Plat No. Twp. Rge.	Plat No. Twp. Rge.	Plat No. Twp. Rge.
Plat No. Twp. Rge.	Plat No. Twp. Rge.	Plat No. Twp. Rge.

Information From:

E.S. Mcknight

6	5	4	3	2	1
7	8	9	10	11	12
18	17	16	15	14	13
19	20	21	22	23	24
30	29	28	27	26	25
31	32	33	34	35	36

Land Ownership

F-1-A

County Mineral

Farm Checked: Date 10-22-68

By Ron Haynes

STATE OF MONTANA
WATER CONSERVATION BOARD
Water Resources Survey

T. 17N R. 27W Plat No. 12

Photo No. 100-146

Legal Land Owner T.H. and Virginia Warnken (M. Warken deceased) Address Superior

Operator c/o Max E. Cannon Address 175 Main St. Burlington, Vermont

Water is delivered by:— 1. Private System; 2. Ditch Company; 3. State Project; 4. Federal Project; 5. Irrigation District

App. No. Decree No.	NAME OF APPROPRIATOR TO WHOM DECREED	NAME OF STREAM	Date App. Date Priority	Miner's Inches	In Use	NAME OF DITCH (Water Delivered By)	No.	R/F	Present Irr. Acres	Irrigable Acres
1-95	J.A. Notti	Dry Creek	10-4-20	110	NO					

NOTE: R—Denotes Regular Irrigation. F—Flood Irrigation.

Adequate Supply: Yes..... No..... Explain.....

Remarks.....

River Basin Columbia

Also in: Plat No.	Twp.	Rge.	Plat No.	Twp.	Rge.	Plat No.	Twp.	Rge.
Plat No.	Twp.	Rge.	Plat No.	Twp.	Rge.	Plat No.	Twp.	Rge.

Information From: James Warnken

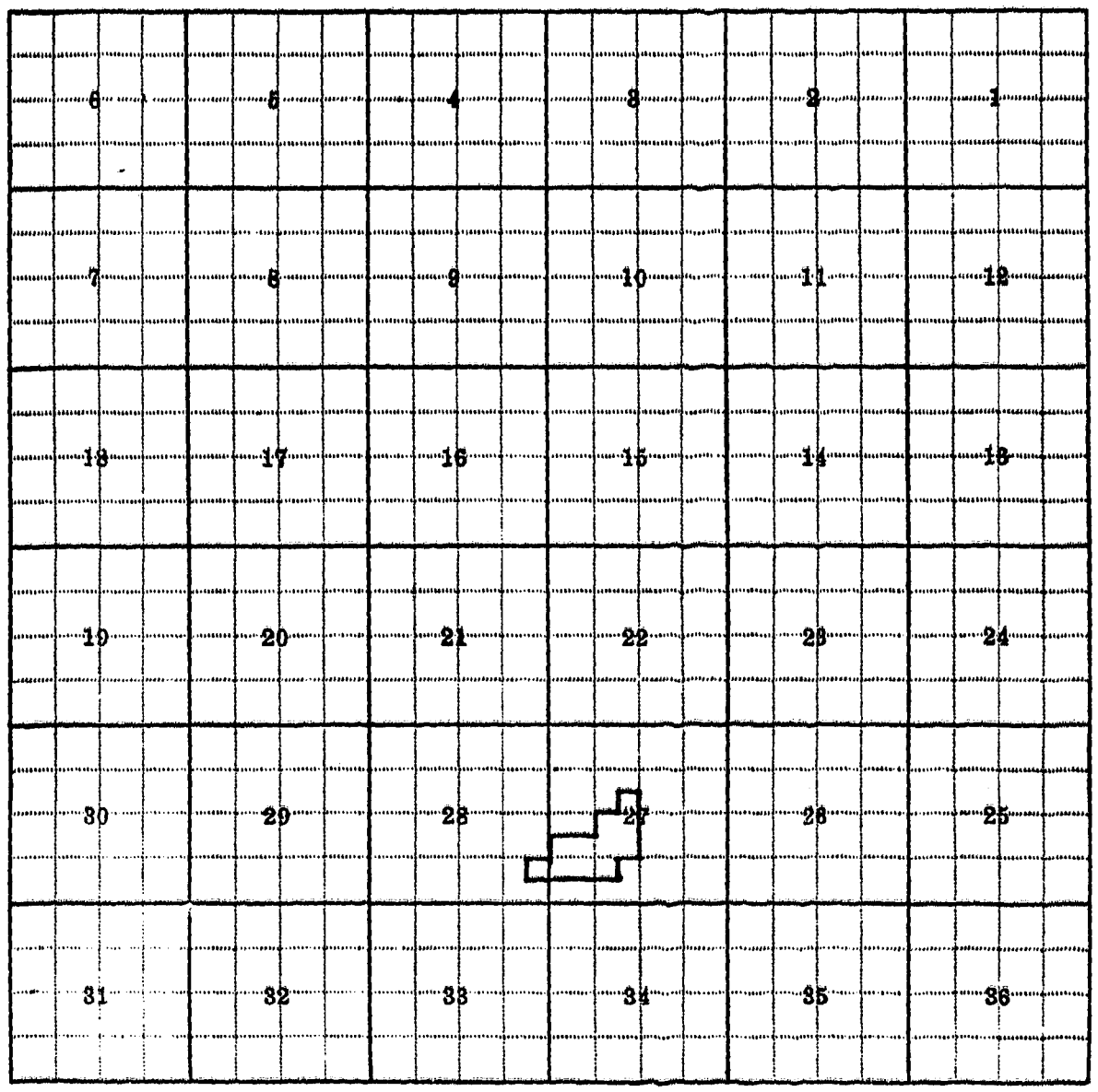

Land Ownership...

F-1-A

County Mineral

Farm Checked: Date 10-22-68

By Ron Haynes

STATE OF MONTANA
WATER CONSERVATION BOARD
Water Resources Survey

T. 17N R. 27W Plat No. 12

Photo No. 100-157

Legal Land Owner Orien M. and Maude Strissell Address Box 939 - Missoula

Operator None Address

Water is delivered by:-- 1. Private System; 2. Ditch Company; 3. State Project; 4. Federal Project; 5. Irrigation District

App. No. Decree No.	NAME OF APPROPRIATOR TO WHOM DECREED	NAME OF STREAM	Date App. Date Priority	Miner's Inches	In Use	NAME OF DITCH (Water Delivered By)	No.	R/F	Present Irr. Acres	Irrigable Acres
1-237	Vernon M. Hueth	Marble Creek	7-14-49	200	no	pl.				
1-309	Harvey H. Hueth	Unnamed Spring P.O.D. SESW. Sec. 15.	6-15-49	7	no	pl.				

NOTE: R—Denotes Regular Irrigation. F—Flood Irrigation.

Adequate Supply: Yes..... No..... Explain.....

Remarks.....

River Basin Columbia

Also in: Plat No. Twp. Rge.	Plat No. Twp. Rge.	Plat No. Twp. Rge.
Plat No. Twp. Rge.	Plat No. Twp. Rge.	Plat No. Twp. Rge.

Information From:

Field Survey

6	5	4	3	2	1
7	8	9	10	11	12
18	17	16	15	14	13
19	20	21	22	23	24
30	29	28	27	26	25
31	32	33	34	35	36

Land Ownership

F-1-A

County Mineral

Farm Checked: Date 10-22-40

By Ron Haynes

STATE OF MONTANA
WATER CONSERVATION BOARD
Water Resources Survey

T. 12N. R. 27W. Plat No. 12

Photo No. 120-157

Legal Land Owner Chester L. Dubois Address 1217 W. Dickerson - Bozeman

Operator Same Address

Water is delivered by:— 1. Private System; 2. Ditch Company; 3. State Project; 4. Federal Project; 5. Irrigation District

App. No. Decree No.	NAME OF APPROPRIATOR TO WHOM DECREED	NAME OF STREAM	Date App. Date Priority	Miner's Inches	In Use	NAME OF DITCH (Water Delivered By)	No.	R/F	Present Irr. Acres	Irrigable Acres
1297	Vernon M. Huett	Marble Creek	7-14-49	200	No	Dd.				

NOTE: R—Denotes Regular Irrigation. F—Flood Irrigation.

Adequate Supply: Yes..... No..... Explain.....

Remarks.....

River Basin Columbia

Also in: Plat No. Twp. Rge.	Plat No. Twp. Rge.	Plat No. Twp. Rge.
Plat No. Twp. Rge.	Plat No. Twp. Rge.	Plat No. Twp. Rge.

Information From:

Field Survey

6	5	4	3	2	1
7	8	9	10	11	12
18	17	16	15	14	13
19	20	21	22	23	24
30	29	28	27	26	25
31	32	33	34	35	36

Land Ownership.....

F-1-A

County Mineral

Farm Checked: Date 10-22-68

By Ron Haynes

STATE OF MONTANA
WATER CONSERVATION BOARD
Water Resources Survey

T 17N R 27W Plat No. 12

Photo No. 100-157

Legal Land Owner Buddy E. and Susan Campbell Address Superior

Operator Same Address

Water is delivered by:— 1. Private System; 2. Ditch Company; 3. State Project; 4. Federal Project; 5. Irrigation District

App. No. Decree No.	NAME OF APPROPRIATOR TO WHOM DECREED	NAME OF STREAM	Date App. Date Priority	Miner's Inches	In Use	NAME OF DITCH (Water Delivered By)	No.	R/F	Present Irr. Acres	Irrigable Acres
1-237	Vernon M. Hueth	Marble Creek	7-14-49	200	no	d.				
1-309	Harvey H. Hueth	Unnamed Spring SESW - Sec. 13	4-15-49	7	domestic	d.				

NOTE: R—Denotes Regular Irrigation. F—Flood Irrigation.

Adequate Supply: Yes..... No..... Explain.....

Remarks

* Intended place of use has been changed on this wr.

River Basin Columbia

Also in: Plat No. Twp. Rge.	Plat No. Twp. Rge.	Plat No. Twp. Rge.
Plat No. Twp. Rge.	Plat No. Twp. Rge.	Plat No. Twp. Rge.

Information From:

Susan Campbell

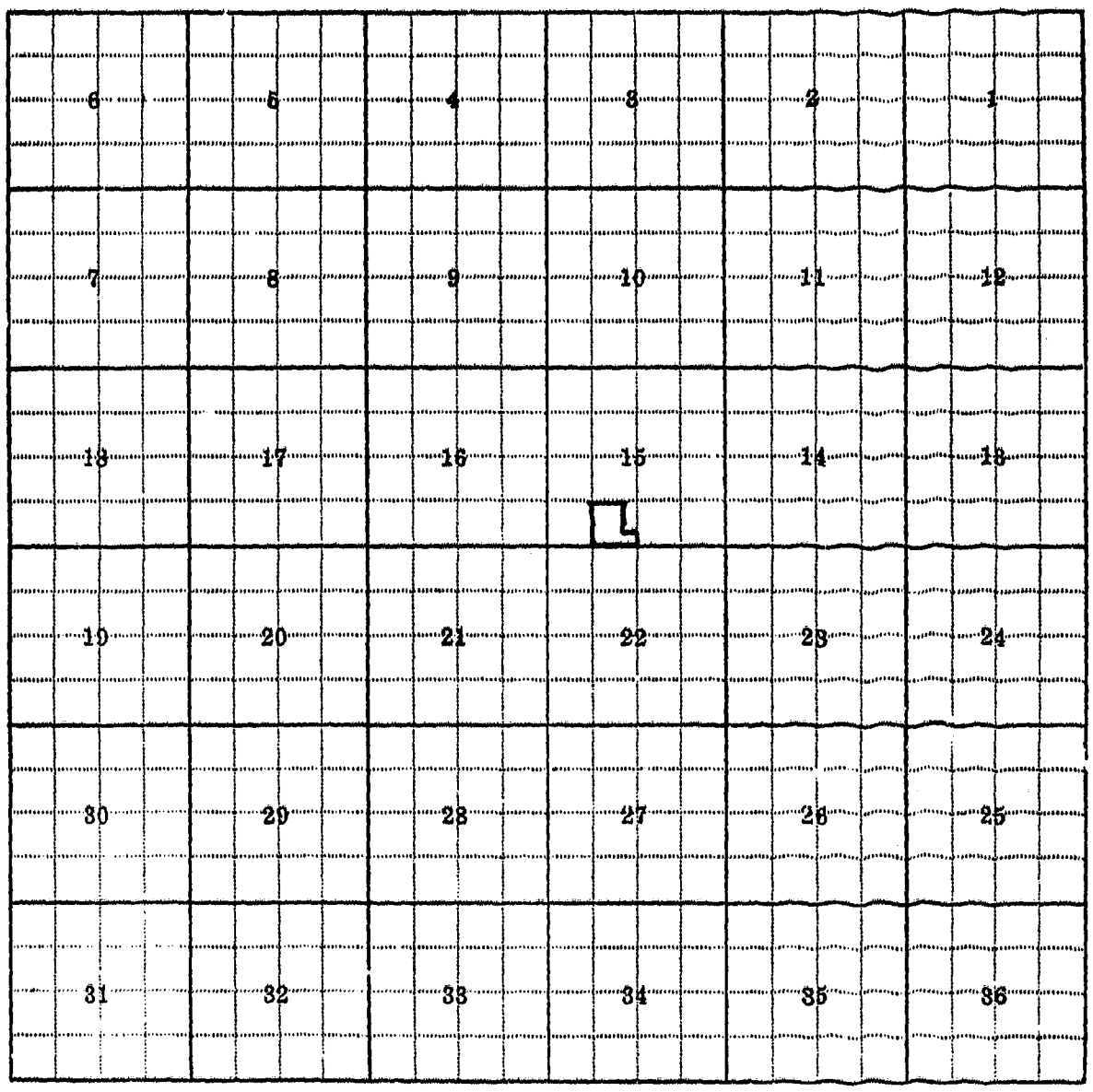

Land Ownership

F-1-A

County: Mineral

Farm Checked: Date: 10-22-68

By: Dan Haynes

STATE OF MONTANA
WATER CONSERVATION BOARD
Water Resources Survey

T. 17N R. 27W Plat No. 12

Photo No. 100-157

Legal Land Owner: Maynard R. and Clara Loge Address: St. Regis

Operator: Same Address:

Water is delivered by:— 1. Private System; 2. Ditch Company; 3. State Project; 4. Federal Project; 5. Irrigation District

App. No. Decree No.	NAME OF APPROPRIATOR TO WHOM DECREED	NAME OF STREAM	Date App. Date Priority	Miner's Inches	In Use	NAME OF DITCH (Water Delivered By)	No.	R/F	Present Irr. Acres	Irrigable Acres
1-237	Vernon M. Hueth	Marble Creek	7-14-49	200	no	pl.				
1-307	Laura C. Sherbona	Spring c/o Sawmill-Lot 5 Sec. 15	7-31-64	20	no	pl.				

NOTE: R—Denotes Regular Irrigation. F—Flood Irrigation.

Adequate Supply: Yes..... No..... Explain.....

Remarks.....

River Basin: Columbia

Also in: Plat No.	Twp.	Rge.	Plat No.	Twp.	Rge.	Plat No.	Twp.	Rge.
Plat No.	Twp.	Rge.	Plat No.	Twp.	Rge.	Plat No.	Twp.	Rge.

Information From:

Howard Johnson & Field Survey

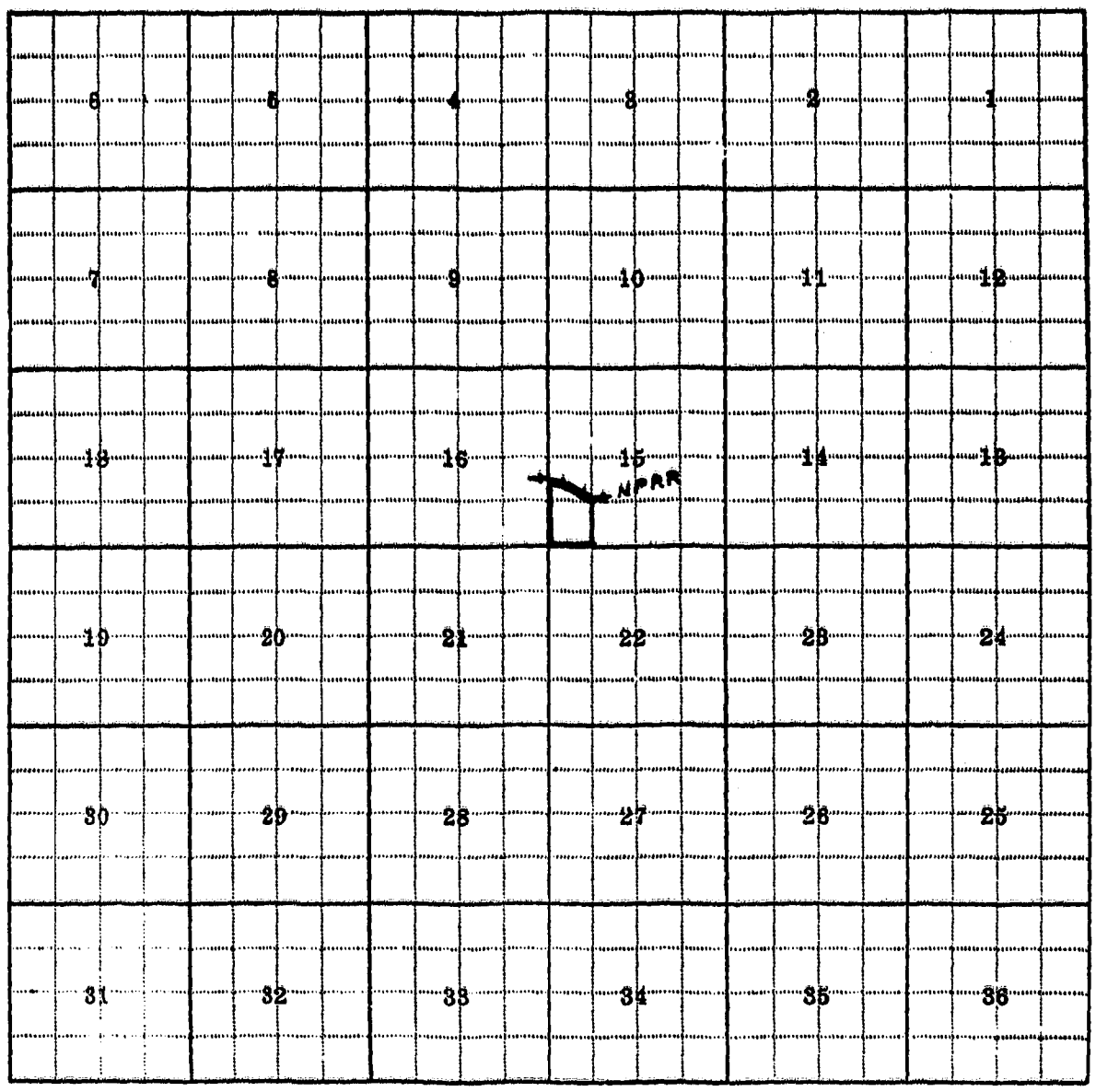

Land Ownership

F-1-A

County: Mineral

Farm Checked: Date: 10-23-68

By: Ron Haynes

STATE OF MONTANA
WATER CONSERVATION BOARD
Water Resources Survey

T. 17N R. 27W Plat No. 12

Photo No. 100-157

Legal Land Owner: Robert and Nelda Fich Address: Beverly Star Rt. - Othello, Wash.

Operator: Same Address:

Water is delivered by:— 1. Private System; 2. Ditch Company; 3. State Project; 4. Federal Project; 5. Irrigation District

App. No. Decree No.	NAME OF APPROPRIATOR TO WHOM DECREED	NAME OF STREAM	Date App. Date Priority	Miner's Inches	In Use	NAME OF DITCH (Water Delivered By)	No.	R/F	Present Irr. Acres	Irrigable Acres
1-92	A.S. Elder	Spring	8-31-21	100	no	Pl.				
A-680	A.S. Elder	Coal Creek	8-31-11	1000	no	Pl.				

NOTE: R—Denotes Regular Irrigation. F—Flood Irrigation.

Adequate Supply: Yes..... No..... Explain.....

Remarks.....

River Basin: Columbia

Also in: Plat No. Twp. Rge.	Plat No. Twp. Rge.	Plat No. Twp. Rge.
Plat No. Twp. Rge.	Plat No. Twp. Rge.	Plat No. Twp. Rge.

Information From: Field Survey

6	5	4	3	2	1
7	8	9	10	11	12
18	17	[illegible]	15	14	13
19	20	21	22	23	24
30	29	28	27	26	25
31	32	33	34	35	36

Land Ownership

F-1-A

County Mineral

Farm Checked: Date 10-16-68

By Ron Haynes

STATE OF MONTANA
WATER CONSERVATION BOARD
Water Resources Survey

T 17N R 27W Plat No. 12

Photo No. 100-159

Legal Land Owner Leona and Ira Stromstedt Address Superior

Operator Same Address

Water is delivered by:— 1. Private System; 2. Ditch Company; 3. State Project; 4. Federal Project; 5. Irrigation District

App. No. Decree No.	NAME OF APPROPRIATOR TO WHOM DECREED	NAME OF STREAM	Date App. Date Priority	Miner's Inches	In Use	NAME OF DITCH (Water Delivered By)	No.	R/F	Present Irr. Acres	Irrigable Acres
1-251	Leona J. & Ira A. Stromstedt	Spring N. of Sec. 13	4-15-54	211	Domestic					

NOTE: R—Denotes Regular Irrigation. F—Flood Irrigation.

Adequate Supply: Yes..... No..... Explain.....

Remarks.....

River Basin Columbia

Also in: Plat No. Twp. Rge.	Plat No. Twp. Rge.	Plat No. Twp. Rge.
Plat No. Twp. Rge.	Plat No. Twp. Rge.	Plat No. Twp. Rge.

Information From:
Leona Stromstedt

6	5	4	3	2	1
7	8	9	10	11	12
18	17	16	15	14	13
19	20	21	22	23	24
30	29	28	27	26	25
31	32	33	34	35	36

Land Ownership

F-1-A

County Mineral

Farm Checked: Date 10-17-68

By Ron Haynes

STATE OF MONTANA
WATER CONSERVATION BOARD
Water Resources Survey

T. 17N R. 27W Plat No. 12

Photo No. 100-190; 100-159

Legal Land Owner Nancy Lee Mines Inc. Address

Operator John Cheeseman Address St. Regis

Water is delivered by:— 1. Private System; 2. Ditch Company; 3. State Project; 4. Federal Project; 5. Irrigation District

App. No. Decree No.	NAME OF APPROPRIATOR TO WHOM DECREED	NAME OF STREAM	Date App. Date Priority	Miner's Inches	In Use	NAME OF DITCH (Water Delivered By)	No.	R/F	Present Irr. Acres	Irrigable Acres
1-214	Lester S. Harrison	Slowey Gulch	6-8-42	80	no	pt.				
		P.O.D.: 1/4 corner - N. Boundary - Sec. 1.								
A-287	D. Reerden	Slowey Water Gulch	4-10-03	400	no	pt				
		P.O.D. 1/2 mile from mouth.								
A-308	Stella Estabrook	Slowey's Water Gulch	3-3-88	200	no					
A-283	Stella Gray	Slowey's Water Gulch	11-01	200	no					
Filed 6-200	John Slowey	Slowey's Water Gulch	1878	200	no					
* A-629	Mrs. H. Estabrook	A Certain Spring	4-16-08	10	no					

NOTE: R—Denotes Regular Irrigation. F—Flood Irrigation.

Adequate Supply: Yes..... No..... Explain.....

Remarks

Cheeseman plans to irrigated in future from either Slowey Gulch or a well. Nothing definite has been decided.

* Spring not located

River Basin Columbia

Also in: Plat No. Twp. Rge.	Plat No. Twp. Rge.	Plat No. Twp. Rge.
Plat No. Twp. Rge.	Plat No. Twp. Rge.	Plat No. Twp. Rge.

Information From:

John Cheeseman

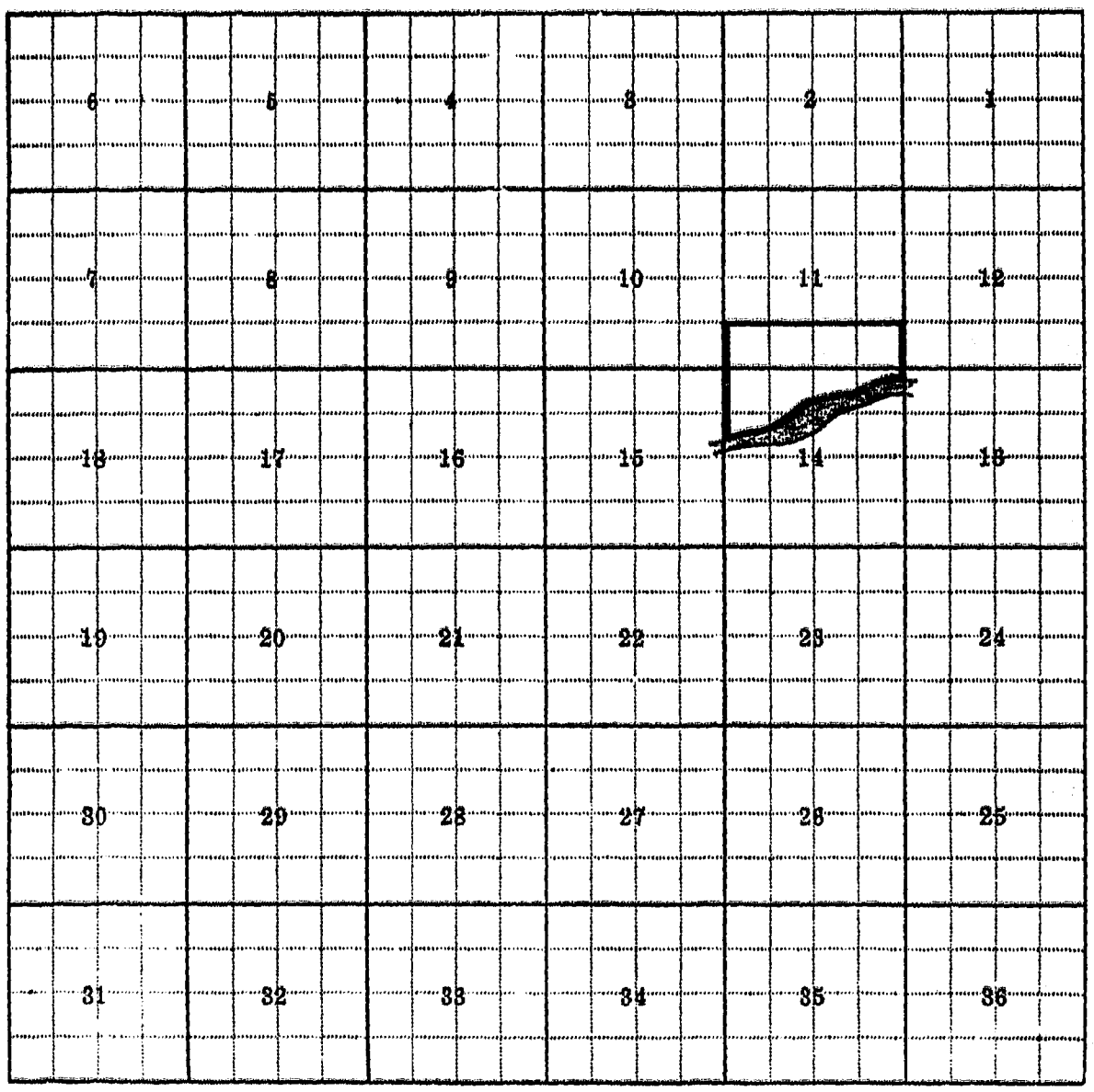

Land Ownership.....

F-1-A

County Mineral

Farm Checked: Date 10-22-68

By Ron Haynes

STATE OF MONTANA
WATER CONSERVATION BOARD
Water Resources Survey

T. 17N R. 27W Plat No. 12

Photo No. 100-159

Legal Land Owner Wayne E. Jr. and June M. Rusk Address Box 304 - Phillipsburg, Montana

Operator *Same Address

Water is delivered by:— 1. Private System; 2. Ditch Company; 3. State Project; 4. Federal Project; 5. Irrigation District

App. No. Decree No.	NAME OF APPROPRIATOR TO WHOM DECREED	NAME OF STREAM	Date App. Date Priority	Miner's Inches	In Use	NAME OF DITCH (Water Delivered By)	No.	R/F	Present Irr. Acres	Irrigable Acres
A-597	Ida M. Anderson	Dry Creek	11-21-06	400	No					
A-615	Frank & Ida M. Anderson	Dry Creek	10-7-07	1400	No					
1-6	Lillian A. Pederson	Dry Creek	9-18-14	800	No					
A-431	Frank Anderson	Dry Creek	4-16-97	350	No					

NOTE: R—Denotes Regular Irrigation. F—Flood Irrigation.

Adequate Supply: Yes..... No..... Explain.....

Remarks

* Rusts are working on a deal to sell this land but nothing has been entered at Co. Courthouse.

River Basin Columbia

Also in: Plat No. Twp. Rge.	Plat No. Twp. Rge.	Plat No. Twp. Rge.
Plat No. Twp. Rge.	Plat No. Twp. Rge.	Plat No. Twp. Rge.

Information From:
James Warnken

6	5	4	3	2	1
7	8	9	10	11	12
18	17	16	15	14	13
19	20	21	22	23	24
30	29	28	27	26	25
31	32	33	34	35	36

Land Ownership.....

F-1-A

County: Mineral

T. 17N R. 27W Plat No. 12

Farm Checked: Date 10-23-68

MONTANA WATER RESOURCES BOARD

Water Resources Survey

Photo No. 100-159

By Ron Haynes

Legal Land Owner: Lee A. and Bonita Casper

Address: Superior

Operator: Same

Address:

Water is delivered by:— 1. Private System; 2. Ditch Company; 3. State Project; 4. Federal Project; 5. Irrigation District

App. No. Decree No.	NAME OF APPROPRIATOR TO WHOM DECREED	NAME OF STREAM	Date App. Date Priority	Miner's Inches	In Use	NAME OF DITCH (Water Delivered By)	No.	R/F	Present Irr. Acres	Irrigable Acres
L-8	John Lynch	Dry Creek	8-12-09	500	No	pt.				
1-287	D.C. & Eva Casper	Murphy Creek	6-11-60	200	No	pt.				
A-644	John Lynch	Unnamed	8-12-09	500	No	pt.				

NOTE: R—Denotes Regular Irrigation. F—Flood Irrigation.

Adequate Supply: Yes..... No..... Explain.....

Remarks.....

River Basin: Columbia

Also in: Plat No. Twp. Rge.	Plat No. Twp. Rge.	Plat No. Twp. Rge.
Plat No. Twp. Rge.	Plat No. Twp. Rge.	Plat No. Twp. Rge.

Information From: Mrs. Lee Berry

6	5	4	3	2	1
7	8	9	10	11	12
18	17	16	15	14	13
19	20	21	22	23	24
30	29	28	27	26	25
31	32	33	34	35	36

Land Ownership.....

F-1-A

County Mineral

T. 17N R. 27W Plat No. 12

Farm Checked: Date 10-23-68

MONTANA WATER RESOURCES BOARD

Water Resources Survey

Photo No.

By Ron Haynes

Legal Land Owner N.P.R.R. Address

Operator Address

Water is delivered by:— 1. Private System; 2. Ditch Company; 3. State Project; 4. Federal Project; 5. Irrigation District

App. No. Decree No.	NAME OF APPROPRIATOR TO WHOM DECREED	NAME OF STREAM	Date App. Date Priority	Miner's Inches	In Use	NAME OF DITCH (Water Delivered By)	No.	R/F	Present Irr. Acres	Irrigable Acres
A-296M	N.P. Ry. Co.	Coal Creek	7-4-13	100	No					

NOTE: R—Denotes Regular Irrigation. F—Flood Irrigation.

Adequate Supply: Yes No Explain

Remarks

River Basin Columbia

Also in: Plat No. Twp. Rge	Plat No. Twp. Rge	Plat No. Twp. Rge
Plat No. Twp. Rge	Plat No. Twp. Rge	Plat No. Twp. Rge

Information From: Field Survey

6	5	4	3	2	1
7	8	9	10	11	12
18	17	16	15	14	13
19	20	21	22	23	24
30	29	28	27	26	25
31	32	33	34	35	36

Land Ownership N.P.R.R. right-of-way