F-1-A

County [illegible]

Farm Checked: Date [illegible]

By [illegible]

STATE OF MONTANA
WATER CONSERVATION BOARD
Water Resources Survey

T. [illegible] N. R. [illegible] W. Plat No. [illegible]

Photo No. [illegible]

Legal Land Owner [illegible] Address [illegible]

Operator [illegible] Address [illegible]

Water is delivered by:— (1.) Private System; 2. Ditch Company; 3. State Project; 4. Federal Project; 5. Irrigation District

App. No. Decree No.	NAME OF APPROPRIATOR TO WHOM DECREED	NAME OF STREAM	Date App. Date Priority	Miner's Inches	In Use	NAME OF DITCH (Water Delivered By)	No.	R/F	Present Irr. Acres	Irrigable Acres
[illegible]	[illegible]	[illegible]	[illegible]	[illegible]	NO [illegible]					
[illegible]	[illegible]	SPRING - [illegible]	[illegible]	20	NO [illegible]					
		RIGHT [illegible]								
* USE	LEE JOHNSON	CLARK FORK RIVER	1965	5	DOMESTIC	JOHNSON PUMP	1	R	—	—

NOTE: R—Denotes Regular Irrigation. F—Flood Irrigation.

Adequate Supply: Yes ..... No ..... Explain .....

Remarks .....

* [illegible]

River Basin COLUMBIA

Also in: Plat No.	Twp.	Rge.	Plat No.	Twp.	Rge.	Plat No.	Twp.	Rge.
Plat No.	Twp.	Rge.	Plat No.	Twp.	Rge.	Plat No.	Twp.	Rge.

Information From: GRACE JOHNSON

6	5	4	3	2	1
7	8	9	10	11	12
18	17	16	15	14	13
19	20	21	22	23	24
30	29	28	27	26	25
31	32	33	34	35	36

Land Ownership.....

F-1-A

County MINERAL

Farm Checked: Date 10-23-68

By [illegible]

STATE OF MONTANA
WATER CONSERVATION BOARD
Water Resources Survey

T. 18N R. 27W Plat No. 10

Photo No. 2 DD-20

2 DD-22

Legal Land Owner JERMYN, ALFRED & ANNIE Address ST. REGIS

Operator [illegible] Address

Water is delivered by:— (1) Private System; 2. Ditch Company; 3. State Project; 4. Federal Project; 5. Irrigation District

App. No. Decree No.	NAME OF APPROPRIATOR TO WHOM DECREED	NAME OF STREAM	Date App. Date Priority	Miner's Inches	In Use	NAME OF DITCH (Water Delivered By)	No.	R/F	Present Irr. Acres	Irrigable Acres
A-7[illegible]	[illegible] DAVIS & [illegible]	SEVEN MILE CREEK	7-13-12	400	STOCK (PT)					
A-6[illegible]	[illegible]	SEVEN MILE CREEK	5-17-09	400	STOCK (PT)					
I-12	[illegible] DAM	SEVEN MILE CREEK	4-10-15	100	STOCK (PT)	JERMYN I/S RES., * DITCH & PIPELINE	1	R	Px.42	Fi
A-69	[illegible]	SEVEN MILE CREEK	6-23-07	2000	STOCK (PT)					
I-169	[illegible]	A [illegible]	9-14-33	5"	YES (PT)	JERMYN DOMESTIC SPRING & PIPELINE				

NOTE: R—Denotes Regular Irrigation. F—Flood Irrigation.

Adequate Supply: Yes ... No ... Explain ...

Remarks

* JERMYN WAS SEVERELY INJURED IN A LOGGING ACCIDENT A FEW YEARS AGO & HAS NOT BEEN ABLE TO IRRIGATE FOR FOUR YEARS. HE WILL GRADUALLY REINSTATE SYSTEM STARTING NEXT YEAR. THE SYSTEM IS BASICALLY INTACT & HE STILL HAS THE SERVICE ON SYSTEM. HE EVENTUALLY WILL BUILD ANOTHER I/S RES. ON HIS PROPERTY TO [illegible] THE Fi. THE EXISTING I/S RES. IS IN SECTION 3 & IS NOT ON HIS PROPERTY.

River Basin COLUMBIA

Also in: Plat No.	Twp.	Rge	Plat No.	Twp.	Rge	Plat No.	Twp.	Rge
Plat No.	Twp.	Rge	Plat No.	Twp.	Rge	Plat No.	Twp.	Rge

Information From:

ANNIE JERMYN

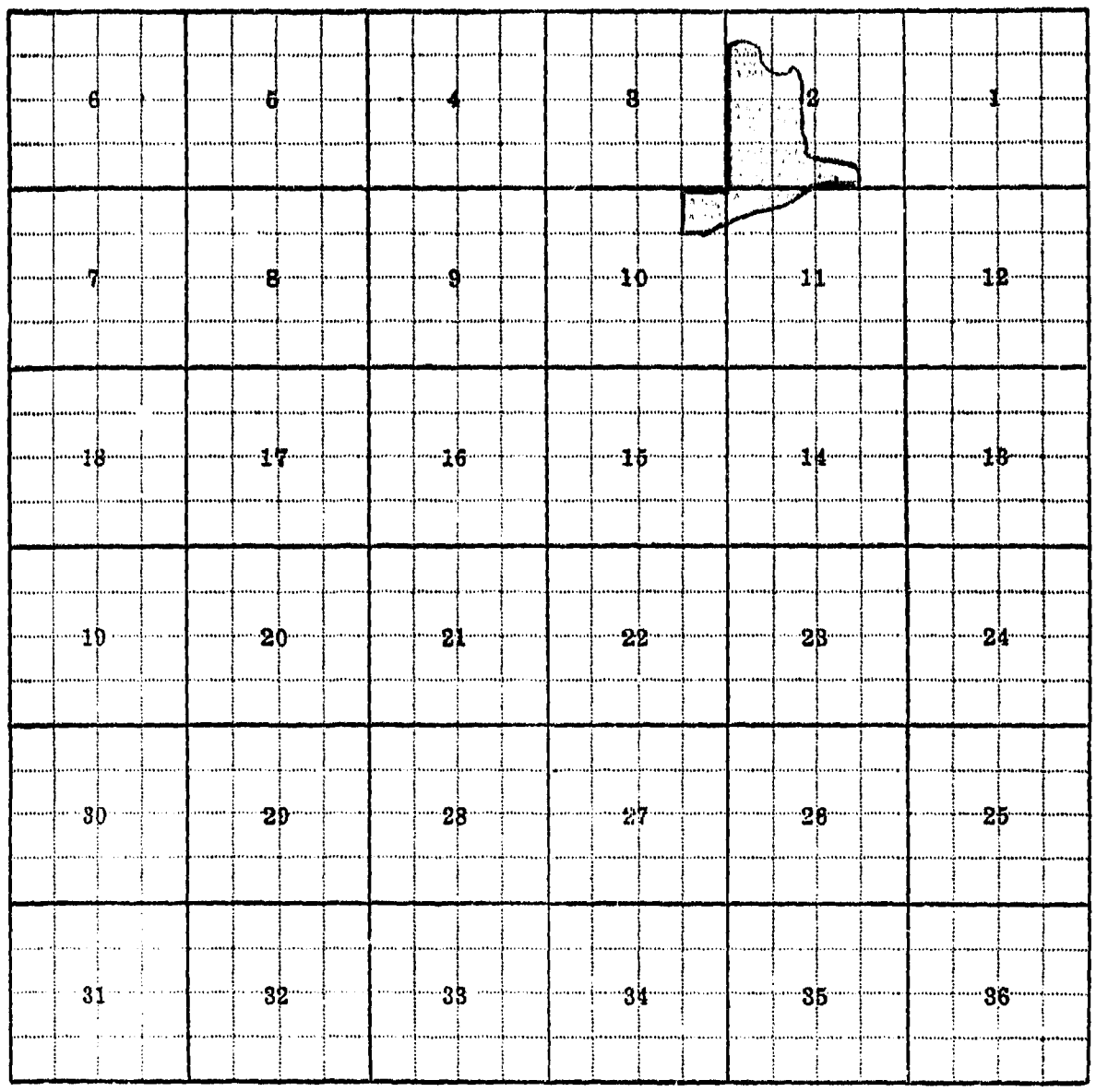

Land Ownership

F-1-A

County MINERAL

Farm Checked: Date 10-10-[illegible]

By [illegible]

STATE OF MONTANA

WATER CONSERVATION BOARD

Water Resources Survey

T 18N R 27W Plat No. 10

Photo No. [illegible]

Legal Land Owner JAMES EUER Address ST. REGIS

Operator SAME Address

Water is delivered by:— (1.) Private System; 2. Ditch Company; 3. State Project; 4. Federal Project; 5. Irrigation District

App. No. Decree No.	NAME OF APPROPRIATOR TO WHOM DECREED	NAME OF STREAM	Date App. Date Priority	Miner's Inches	In Use	NAME OF DITCH (Water Delivered By)	No.	R/F	Present Irr. Acres	Irrigable Acres
X GW-2	JAMES EUER	WELL IN NENW SE			YES	PUMP WELL & SPRINKLER	1	R	4	
	[illegible]	SEC 24 T 18N R 26W								
1-216	[illegible]	[illegible]	5-2-43	700	[illegible]					

NOTE: R—Denotes Regular Irrigation. F—Flood Irrigation.

Adequate Supply: Yes..... No..... Explain.....

Remarks.....

* [illegible]

River Basin COLUMBIA

Also in: Plat No. 1 Twp. 18N Rge. 26W	Plat No. ..... Twp. ..... Rge.	Plat No. ..... Twp. ..... Rge. .....
Plat No. ..... Twp. ..... Rge.	Plat No. ..... Twp. ..... Rge.	Plat No. ..... Twp. ..... Rge. .....

Information From:

MRS. JAMES EUER

F-1-A

County MINERAL

Farm Checked: Date [illegible]

By [illegible]

STATE OF MONTANA
WATER CONSERVATION BOARD
Water Resources Survey

T. [illegible] R. [illegible] Plat No. [illegible]

Photo No. [illegible]

Legal Land Owner [illegible] Address ST. REGIS

Operator C/D MARVIN CARLSON Address [illegible]

Water is delivered by:— (1) Private System; 2. Ditch Company; 3. State Project; 4. Federal Project; 5. Irrigation District

App. No. Decree No.	NAME OF APPROPRIATOR TO WHOM DECREED	NAME OF STREAM	Date App. Date Priority	Miner's Inches	In Use	NAME OF DITCH (Water Delivered By)	No.	R/F	Present Irr. Acres	Irrigable Acres
* A-623	LOUIS GOGNON	SPRING	2-13-05	2	40 (07)					
** USE	MARVIN G. CARLSON	CLARK FORK RIVER	1969	300	STOCK	CARLSON PUMP & SPRINKLER	1	R	0	51

NOTE: R—Denotes Regular Irrigation. F—Flood Irrigation.

Adequate Supply: Yes ..... No ..... Explain .....

Remarks

* THE INTERNAL PARTS OF THE ACTUALLY SW/4 SEC 20 T8 N R 27W, AT THE OLD GAGNON HOTEL WITH BURNED DOWN [illegible] A.G.C.

** CARLSON HAS BUILT THE PUMP & PLANS TO START IRRIGATING IN 1969. HE ALSO PLANS TO FILE A WATER [illegible]

River Basin COLUMBIA

Also in: Plat No.	Twp.	Rge.	Plat No.	Twp.	Rge.	Plat No.	Twp.	Rge.
Plat No.	Twp.	Rge.	Plat No.	Twp.	Rge.	Plat No.	Twp.	Rge.

Information From:

MARVIN CARLSON

6	5	4	3	2	1
7	8	9	10	11	12
18	17	16	15	14	13
19	20	21	22	23	24
30	29	28	27	26	25
31	32	33	34	35	36

Land Ownership

F-1-A

County MINERAL

Farm Checked: Date 10-11-69

By [illegible]

STATE OF MONTANA
WATER CONSERVATION BOARD
Water Resources Survey

T 18N R 27W Plat No. 10

Photo No. 10D-224

Legal Land Owner MAGERA, JOHN Address ST. REGIS

Operator SAME Address

Water is delivered by— (1.) Private System; 2. Ditch Company; 3. State Project; 4. Federal Project; 5. Irrigation District

App. No. Decree No.	NAME OF APPROPRIATOR TO WHOM DECREED	NAME OF STREAM	Date App. Date Priority	Miner's Inches	In Use	NAME OF DITCH (Water Delivered By)	No.	R/F	Present Irr. Acres	Irrigable Acres
* GW-31746	JOHN MAGERA	WELL #2 IN E½ NWSW SEC 19, T18N-27W	7-22-71	80 GPM	YES	MAGERA WELL #2 & SPRINKLER	1	R	11	
* GW-2044	JOHN MAGERA	WELL #1 IN NENESE SEC 24, T18N-28W	[illegible]	60 GPM	YES	MAGERA WELL #1 & SPRINKLER	1	R	3	
1-215	KREPLAN, ED. & WM.	ST. REGIS RIVER	5-21-43	700	NO CO					
* GW-31746	JOHN MAGERA	WELL IN SWSE SEC 18, T18N-27W	5-1-60	40 GPM	STOCK	MAGERA WELL & PROPOSED SPRINKLER	1	R	Fi **	
1-355	MAGERA, JOHN	MAIO GULCH WATERS	5-9-61	600	STOCK					
A-449	[illegible] GOVENEY & NELSON, EDWARD	A SPRING & CREEK	3-10-90	900	NO CO	***				

NOTE: R—Denotes Regular Irrigation. F—Flood Irrigation.

Adequate Supply: Yes..... No..... Explain.....

Remarks

* (GET GROUND WATER NUMBER & OTHER INFORMATION FROM S.W.R.B. OFFICE IN HELENA.)

** MAGERA WILL INSTALL PIPE SYSTEM IN THE NEXT TWO YEARS.

*** THIS NO. [illegible] PRIOR [illegible] MAIO GULCH.

River Basin COLUMBIA

Also in: Plat No. 9 Twp. 18N Rge. 28W	Plat No. Twp. Rge.	Plat No. Twp. Rge.
Plat No. Twp. Rge.	Plat No. Twp. Rge.	Plat No. Twp. Rge.

Information From:

JOHN MAGERA

6	5	4	3	2	1
7	8	9	10	11	12
18	17	16	15	14	13
19	20	21	22	23	24
30	29	28	27	26	25
31	32	33	34	35	36

Land Ownership .....

F-1-A

County MINERAL

Farm Checked: Date 10-11-68

By [illegible]

STATE OF MONTANA
WATER CONSERVATION BOARD
Water Resources Survey

T 18N R 27W Plat No. 10

Photo No. 1 DD-224

Legal Land Owner ST. REGIS CEMETERY DISTRICT 2 Address

Operator SAME Address

Water is delivered by:— 1. Private System; 2. Ditch Company; 3. State Project; 4. Federal Project; 5. Irrigation District

App. No. Decree No.	NAME OF APPROPRIATOR TO WHOM DECREED	NAME OF STREAM	Date App. Date Priority	Miner's Inches	In Use	NAME OF DITCH (Water Delivered By)	No.	R/F	Present Irr. Acres	Irrigable Acres
* GW-3178	MINERAL COUNTY - ST	WELL IN NW SW	10-5-77	300 GPM	YES	CEMETERY WELL,	1	R	6	
	REGIS CEMETERY DISTRICT	SEC 19, T 18N - 27W				PIPELINE & SPRINKLER				
		(ON NPRR RIGHT OF WAY)								
1 / 10	KEEFLAN, Ed & J.W.	ST. REGIS RIVER	5-21-43	700	NO (1957)					

NOTE: R—Denotes Regular Irrigation. F—Flood Irrigation.

Adequate Supply: Yes..... No..... Explain.....

Remarks

* (GROUND WATER NUMBER & OTHER INFORMATION FROM S.W.S.B. OFFICE IN HELENA) 3/28/78

** [illegible] Sec 19 T18N-R23W

River Basin COLUMBIA

Also in: Plat No.	Twp.	Rge.	Plat No.	Twp.	Rge.	Plat No.	Twp.	Rge.
Plat No.	Twp.	Rge.	Plat No.	Twp.	Rge.	Plat No.	Twp.	Rge.

Information From:

JOHN MAGERA
(CARETAKER)

6	5	4	3	2	1
7	8	9	10	11	12
18	17	16	15	14	13
19	20	21	22	23	24
30	29	28	27	26	25
31	32	33	34	35	36

Land Ownership

F-1-A

County MINERAL

Farm Checked: Date 10-17-68

By [illegible]

STATE OF MONTANA

WATER CONSERVATION BOARD

Water Resources Survey

T. 18N R. 27W Plat No. 10

Photo No. 1DD-205

Legal Land Owner PELARSKE, W. DEE & LAURA Address ST. REGIS

Operator SAME Address

Water is delivered by:— (1) Private System; 2. Ditch Company; 3. State Project; 4. Federal Project; 5. Irrigation District

App. No. Decree No.	NAME OF APPROPRIATOR TO WHOM DECREED	NAME OF STREAM	Date App. Date Priority	Miner's Inches	In Use	NAME OF DITCH (Water Delivered By)	No.	R/F	Present Irr. Acres	Irrigable Acres
* GW-P	W. DEE PELARSKE	WELL IN NE SW SEC 30	P	P	YES	PELARSKE WELL,				
		18N-27W				PIPELINE & STORAGE TANK	1	R	4	
** A-623	LOUIS GAGNON	SPRING	2-13-08	10	NO					

NOTE: R—Denotes Regular Irrigation. F—Flood Irrigation.

Adequate Supply: Yes..... No..... Explain.....

Remarks.....

* GET GROUND WATER NUMBER & OTHER INFORMATION FROM S.W.C.B. OFFICE IN HELENA.

PELARSKE DOESN'T THINK HE HAS REGISTERED THIS WELL IN COURT HOUSE. HE SAID HE WOULD DO SO IF THERE IS NO BLOOM.

** THIS INTENDED PLACE OF USE WAS ACTUALLY SWNW SEC. 30, 18N-27W AT THE OLD GAGNON HOTEL WHICH BURNED DOWN LONG AGO. THIS SPRING IS PROBALY IN USE IN T 8N-28W.

River Basin COLUMBIA

Also in: Plat No. Twp. Rge.	Plat No. Twp. Rge.	Plat No. Twp. Rge.
Plat No. Twp. Rge.	Plat No. Twp. Rge.	Plat No. Twp. Rge.

Information From:

DEE PELARSKE

F-1-A

County MINERAL

Farm Checked: Date 10-24-68

By [illegible]

STATE OF MONTANA
WATER CONSERVATION BOARD
Water Resources Survey

T. 18N R. 27W Plat No. 10

Photo No. 2DD-18; 1DD-224

Legal Land Owner WALTER M. JAMES Address ESCONDIDO, CALIF.

Operator SAME Address

Water is delivered by:— 1. Private System; 2. Ditch Company; 3. State Project; 4. Federal Project; 5. Irrigation District

App. No. Decree No.	NAME OF APPROPRIATOR TO WHOM DECREED	NAME OF STREAM	Date App. Date Priority	Miner's Inches	In Use	NAME OF DITCH (Water Delivered By)	No.	R/F	Present Irr. Acres	Irrigable Acres
A-331	JAMES, WALTER M. & WALTER M. STARKEY	BUTLER CREEK SPRINGS	5-24-66	200	STOCK					
A-365	JAMES, WALTER M. & WALTER M. STARKEY	UNNAMED CREEK SEC 8 T 18N-R 27W	5-31-66	200	STOCK	JAMES PROPOSED *** PIPELINE	1	R	0 SUPP.	F;
A-364	KAY, THOMAS O.	FOUR MILE CREEK **	1-28-10	160	STOCK					
A 651	JAMES, WALTER M. & STARKEY, D. WALTER	TAMARACK CREEK **	5-31-66	3,000	STOCK	OLD DITCH ****	1	R	0	

NOTE: R—Denotes Regular Irrigation. F—Flood Irrigation.

Adequate Supply: Yes ..... No ..... Explain .....

Remarks

* CARETAKER & RELATIVE

** FOURMILE (TAMARACK) CREEK E 1878 GLO. CALLS TAMARACK-FOURMILE ?

*** THIS [illegible] IN SEC. 7 & JAMES PLANS ON AN 1/2, E-W RES. SOMEWHERE IN SW4 SEC 8. THIS SYSTEM WILL SUPPLEMENT FOURMILE (TAMARACK) CREEK.

**** CALLED LOCATED A NEW WITH OLD DITCH. I THINK A-364 MAY BELONG ON THIS SYSTEM, EVEN THOUGH MAYNARD LESS IN SEC 33 (A DIFFERENT FOUR MILE CREEK) THINKS THIS IS PROBABLY HIS W.R. LESS MINER COULD NOT GIVE ANY BENEFICIAL INFORMATION ON THIS RIGHT. JAMES PLANS TO RESTORE THIS OLD SYSTEM IN THE NEAR FUTURE.

River Basin COLUMBIA

Also in: Plat No. ..... Twp. ..... Rge.	Plat No. ..... Twp. ..... Rge.	Plat No. ..... Twp. ..... Rge. .....
Plat No. ..... Twp. ..... Rge.	Plat No. ..... Twp. ..... Rge.	Plat No. ..... Twp. ..... Rge. .....

Information From:

*LESS MINER

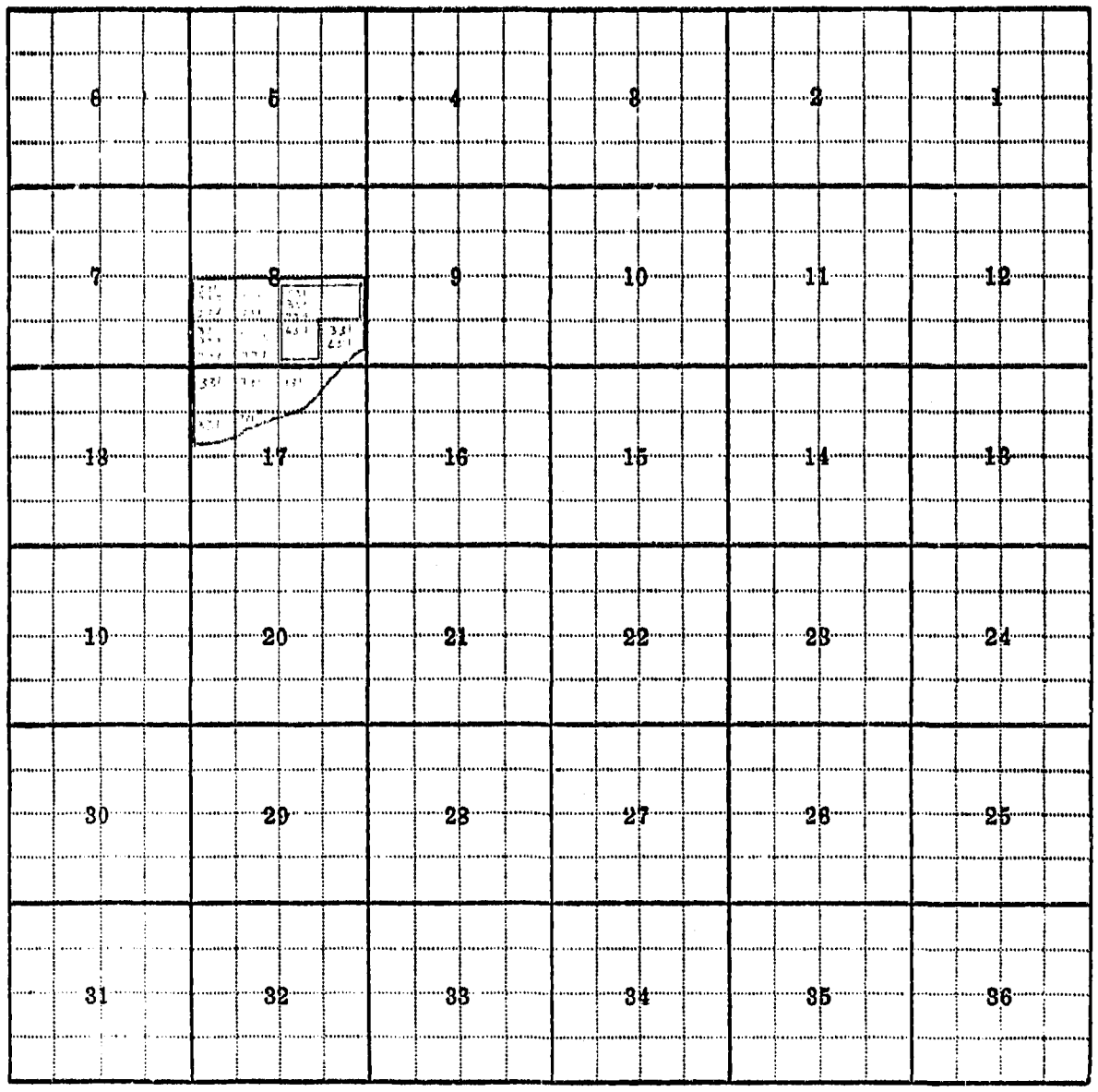

Land Ownership

F-1-A

County MINERAL

Farm Checked: Date 10-11-62

By [illegible]

STATE OF MONTANA
WATER CONSERVATION BOARD
Water Resources Survey

T. 18N R. 27W Plat No. 10

Photo No. 1PD-224

Legal Land Owner MAGERA, JOSEPH A. & DOROTHY Address BOX 8, ST. REGIS

Operator SAME Address

Water is delivered by:— (1) Private System; 2. Ditch Company; 3. State Project; 4. Federal Project; 5. Irrigation District

App. No. Decree No.	NAME OF APPROPRIATOR TO WHOM DECREED	NAME OF STREAM	Date App. Date Priority	Miner's Inches	In Use	NAME OF DITCH (Water Delivered By)	No.	R/F	Present Irr. Acres	Irrigable Acres
* GW-36943	MAGERA, JOSEPH	WELL IN SESE SEC 24	6-1-60		DOMESTIC	MAGERA WELL, PROPOSED	1	R	F?	
		T. 18N-23W				PUMP & SPRINKLER				
1-216	KRIEKIAN, E. & J.W.	ST. REGIS RIVER	5-24-43	700	STOCKOT					
A-447	[illegible]	[illegible]	[illegible]	[illegible]	[illegible]					
	[illegible]									

NOTE: R—Denotes Regular Irrigation. F—Flood Irrigation.

Adequate Supply: Yes..... No..... Explain.....

Remarks

*(GET GROUND WATER NUMBER & OTHER INFORMATION FROM S.W.R.B. OFFICE IN HELENA) MAGERA WILL IRRIGATE [illegible] ARTESIAN WELL LOCATED AT HIS HOME.

River Basin COLUMBIA

Also in: Plat No. 9 Twp. 18N Rge. 28W	Plat No. ..... Twp. ..... Rge.	Plat No. ..... Twp. ..... Rge. .....
Plat No. ..... Twp. ..... Rge.	Plat No. ..... Twp. ..... Rge.	Plat No. ..... Twp. ..... Rge. .....

Information From:

MRS. JOE MAGERA

6	5	4	3	2	1
7	8	9	10	11	12
18	17	16	15	14	13
19	20	21	22	23	24
30	29	28	27	26	25
31	32	33	34	35	36

Land Ownership

F-1-A

County MINERAL

T. 18N R. 27W. Plat No. 10

Farm Checked: Date 10-25-68

Photo No. 2DD-20

By Duane Smith

MONTANA WATER RESOURCES BOARD

Water Resources Survey

Legal Land Owner REFORESTATION Address

Operator C/O MARGUERITA SELLS Address ST. REGIS

Water is delivered by:— 1. Private System; 2. Ditch Company; 3. State Project; 4. Federal Project; 5. Irrigation District

App. No. Decree No.	NAME OF APPROPRIATOR TO WHOM DECREED	NAME OF STREAM	Date App. Date Priority	Miner's Inches	In Use	NAME OF DITCH (Water Delivered By)	No.	R/F	Present Irr. Acres	Irrigable Acres
A-640	BIG BLACKFOOT MILLING CO.	SEVEN MILE CREEK	6-23-09	3,000	YES(P)	DOMESTIC *				

NOTE: R—Denotes Regular Irrigation. F—Flood Irrigation.

Adequate Supply: Yes..... No..... Explain.....

Remarks

* SELLS ARE CURRENTLY HAULING WATER, BUT WILL EVENTUALLY DIG A DITCH & WILL USE IT FOR DOMESTIC & STOCK

River Basin COLUMBIA

Also in: Plat No. Twp. Rge.	Plat No. Twp. Rge.	Plat No. Twp. Rge.
Plat No. Twp. Rge.	Plat No. Twp. Rge.	Plat No. Twp. Rge.

Information From: JACK & MARGUERITA SELLS

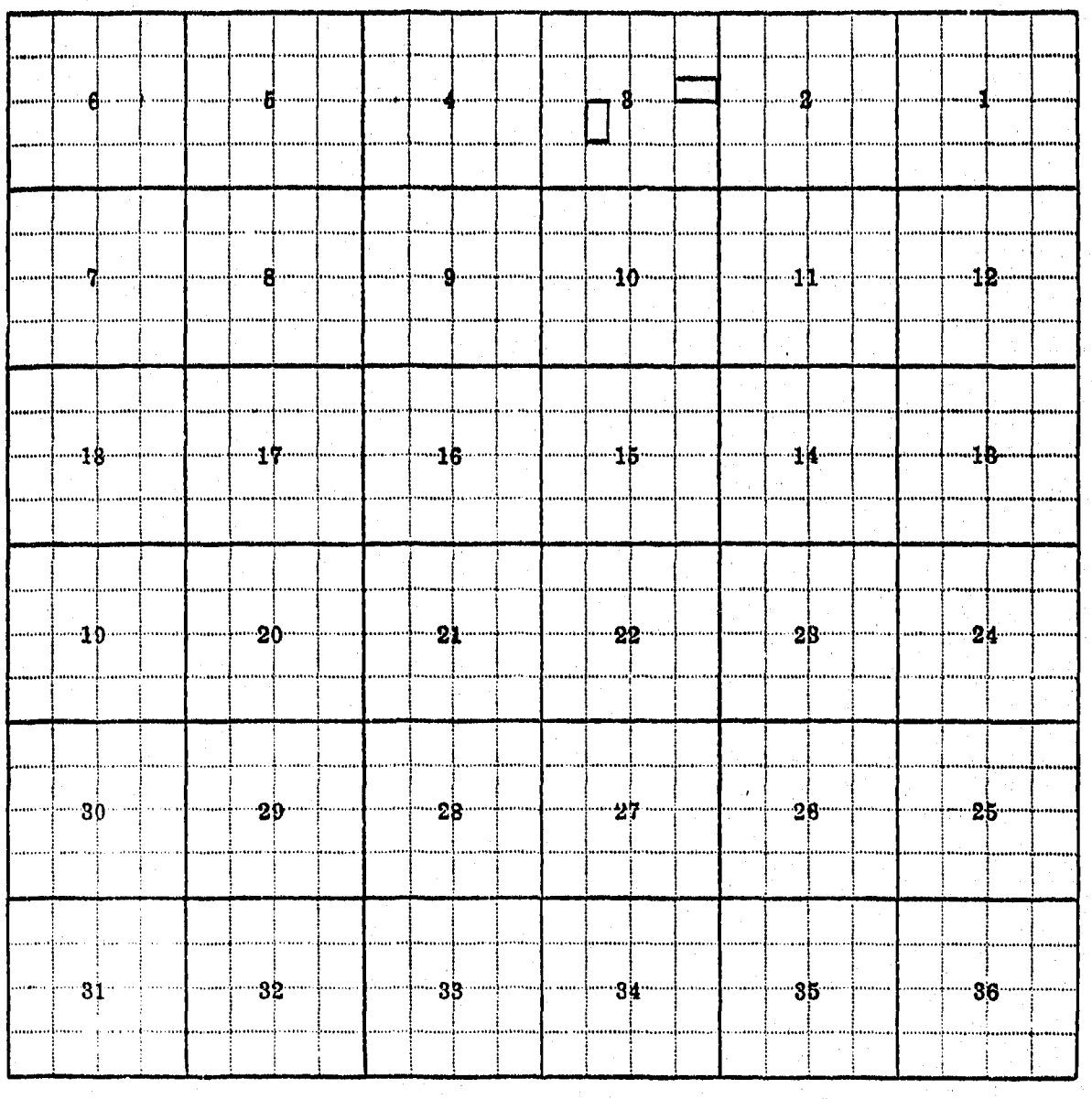

Land Ownership

F-1-A

County MINERAL

Farm Checked: Date 10-17-68

By [illegible]

STATE OF MONTANA
WATER CONSERVATION BOARD
Water Resources Survey

T 18N R 27W Plat No. 10

Photo No. 1DD-205

Legal Land Owner CLARK FORK LOGGING CO. Address ST. REGIS

Operator SAME Address

Water is delivered by:— 1. Private System; 2. Ditch Company; 3. State Project; 4. Federal Project; 5. Irrigation District

App. No. Decree No.	NAME OF APPROPRIATOR TO WHOM DECREED	NAME OF STREAM	Date App. Date Priority	Miner's Inches	In Use	NAME OF DITCH (Water Delivered By)	No.	R/F	Present Irr. Acres	Irrigable Acres
1-235	DRAKE, HARRY A. & JULIN	SPRING IN NE SE SE SEC 25	5-26-48	50	YES *	DOMESTIC				

NOTE: R—Denotes Regular Irrigation. F—Flood Irrigation.

Adequate Supply: Yes..... No..... Explain.....

Remarks.....

* DOMESTIC USE (CLARK FORK LOGGING CO. DOMESTIC INACTIVE)

River Basin COLUMBIA

Also in: Plat No. Twp. Rge.	Plat No. Twp. Rge.	Plat No. Twp. Rge.
Plat No. Twp. Rge.	Plat No. Twp. Rge.	Plat No. Twp. Rge.

Information From:

RAY A. SWANGER
(YARD [illegible])

6	5	4	3	2	1
7	8	9	10	11	12
18	17	16	15	14	13
19	20	21	22	23	24
30	29	28	27	26	25
31	32	33	34	35	36

Land Ownership

F-1-A

County MINERAL

Farm Checked: Date 10-21-68

By [illegible]

Legal Land Owner U.S.A. Address

Operator BETTY (RAYMOND) JOHNSON Address SUPERIOR, MONT.

STATE OF MONTANA
WATER CONSERVATION BOARD
Water Resources Survey

T. 18N R. 27W Plat No. 10

Photo No. 2DD-18; 2DD-20
2DD-22

Water is delivered by:— 1. Private System; 2. Ditch Company; 3. State Project; 4. Federal Project; 5. Irrigation District

App. No. Decree No.	NAME OF APPROPRIATOR TO WHOM DECREED	NAME OF STREAM	Date App. Date Priority	Miner's Inches	In Use	NAME OF DITCH (Water Delivered By)	No.	R/F	Present Irr. Acres	Irrigable Acres
A-708	LONG, JOHN L.	FOUR MILE CREEK *	3-15-13	320	STOCK					

NOTE: R—Denotes Regular Irrigation. F—Flood Irrigation.

Adequate Supply: Yes..... No..... Explain.....

Remarks

* FOUR MILE IS KNOWN AS TAMARACK CREEK BY FOREST SERVICE. JOHNSON DOES USE TAMARACK & BUTLER CREEKS FOR STOCK. NO ONE IN THIS TOWNSHIP, THAT I TALKED TO, HAS EVER HEARD TAMARACK OR BUTLER CALLED FOUR MILE; HOWEVER THERE IS A FOUR MILE CREEK IN SECS. 33, 34, 25, 26 & 22 OF THIS TOWNSHIP. THE 1896 GLO CALLS TAMARACK CREEK—'FOURMILE'.

River Basin COLUMBIA

Also in: Plat No. Twp. Rge.	Plat No. Twp. Rge.	Plat No. Twp. Rge.
Plat No. Twp. Rge.	Plat No. Twp. Rge.	Plat No. Twp. Rge.

Information From:
RAY JOHNSON
(HUSBAND)

6	5	4	3	2	1
7	8	9	10	11	12
18	17	16	15	14	13
19	20	21	22	23	24
30	29	28	27	26	25
31	32	33	34	35	36

Land Ownership.....

F-1-A

County MINERAL

Farm Checked: Date 10-18-68

By [illegible]

STATE OF MONTANA
WATER CONSERVATION BOARD
Water Resources Survey

T 18 N R 27 W Plat No. 10

Photo No. 1DD-229-1DD-203
1DD-205

Legal Land Owner MILWAUKEE LAND CO. Address SEATTLE, WASH.

Operator SAME Address

Water is delivered by:— 1. Private System; 2. Ditch Company; 3. State Project; 4. Federal Project; 5. Irrigation District

App. No. Decree No.	NAME OF APPROPRIATOR TO WHOM DECREED	NAME OF STREAM	Date App. Date Priority	Miner's Inches	In Use	NAME OF DITCH (Water Delivered By)	No.	R/F	Present Irr. Acres	Irrigable Acres
1-216	KREKLAN, E.J. & J.W.	ST. REGIS RIVER	5-21-43	700	NO (PT)					
A-449	LAVELL, GEORGANNE & RIBERDY, EDWARD	A SPRING & CREEK	5-12-99	400	NO (PT)					
A-254	O.B.& N. MINING CO.	SPRING CREEK	7-21-89	300	NO (PT)					
1-233	SIDES, FRED H.	FOUR MILE CREEK	1-4-47	300	NO (PT)					

NOTE: R—Denotes Regular Irrigation. F—Flood Irrigation.

Adequate Supply: Yes..... No..... Explain.....

Remarks.....

* NEIGHBORING OWNERSHIP

River Basin COLUMBIA

Also in: Plat No. Twp. Rge.	Plat No. Twp. Rge.	Plat No. Twp. Rge.
Plat No. Twp. Rge.	Plat No. Twp. Rge.	Plat No. Twp. Rge.

Information From:
* MAYNARD LOGE
* CLIFF SENG

6	5	4	3	2	1
7	8	9	10	11	12
18	17	16	15	14	13
19	20	21	22	23	24
30	29	28	27	26	25
31	32	33	34	35	36

Land Ownership

F-1-A

County MINERAL

Farm Checked: Date 10-25-69

By [illegible]

STATE OF MONTANA
WATER CONSERVATION BOARD
Water Resources Survey

T 18 N R 27 W Plat No. 10

Photo No. 2DD-20

Legal Land Owner JULIUS B. ASHBRIDGE Address PLAINS, MONT.

Operator SAME Address

Water is delivered by:— 1. Private System; 2. Ditch Company; 3. State Project; 4. Federal Project; 5. Irrigation District

App. No. Decree No.	NAME OF APPROPRIATOR TO WHOM DECREED	NAME OF STREAM	Date App. Date Priority	Miner's Inches	In Use	NAME OF DITCH (Water Delivered By)	No.	R/F	Present Irr. Acres	Irrigable Acres
A-640	BIG BLACKFOOT MILLING CO	SEVEN MILE CREEK	6-23-09	3000	NO (DP)					
I-335	JULIUS B. ASHBRIDGE	NO NAME (SPRING) NE SW 9-18-27W	5-21-66	4	NO					
* I-397	JULIUS B. ASHBRIDGE	SPRINGS NE SW 10-T18N SEC 10, T18N-27W	3-27-67	10	NO (PT)					

NOTE: R—Denotes Regular Irrigation. F—Flood Irrigation.

Adequate Supply: Yes..... No..... Explain .....

Remarks

* THIS RIGHT IS ON A SPRING WHICH APPEARS INADEQUATE IN VOLUME. THE PIPELINE IS PLASTIC & HAS BEEN BADLY DAMAGED BY PORCUPINES.

River Basin COLUMBIA

Also in: Plat No. Twp. Rge.	Plat No. Twp. Rge.	Plat No. Twp. Rge.
Plat No. Twp. Rge.	Plat No. Twp. Rge.	Plat No. Twp. Rge.

Information From:
FIELD SURVEY &
* PEGGY CLARK

6	5	4	8	2	1
7	8	9	10	11	12
18	17	16	15	14	13
19	20	21	22	23	24
30	29	28	27	26	25
31	32	33	34	35	36

Land Ownership

F-1-A

County MINERAL

T. 18N R. 27W Plat No. 10

Farm Checked: Date 10-25-68

MONTANA WATER RESOURCES BOARD

Water Resources Survey

Photo No. 2DD-20

By Duane Smith

Legal Land Owner REFORESTATION Address

Operator C/D JOSEPH NASH Address KENNEWICK, WASH.

Water is delivered by:— 1. Private System; 2. Ditch Company; 3. State Project; 4. Federal Project; 5. Irrigation District

App. No. Decree No.	NAME OF APPROPRIATOR TO WHOM DECREED	NAME OF STREAM	Date App. Date Priority	Miner's Inches	In Use	NAME OF DITCH (Water Delivered By)	No.	R/F	Present Irr. Acres	Irrigable Acres
A-640	BIG BLACKFOOT MILLING CO.	SEVEN MILE CREEK	6-23-09	3000	NO (PT)					

NOTE: R—Denotes Regular Irrigation. F—Flood Irrigation.

Adequate Supply: Yes..... No..... Explain

Remarks

* NEIGHBOR

River Basin COLUMBIA

Also in: Plat No. Twp. Rge.	Plat No. Twp. Rge.	Plat No. Twp. Rge.
Plat No. Twp. Rge.	Plat No. Twp. Rge.	Plat No. Twp. Rge.

Information From:

* PEGGY CLARK

6	5	4	3	2	1
7	8	9	10	11	12
18	17	16	15	14	13
19	20	21	22	23	24
30	29	28	27	26	25
31	32	33	34	35	36

Land Ownership.....

F-1-A

SEND COPY TO LOGE

County MINERAL

STATE OF MONTANA
WATER CONSERVATION BOARD
Water Resources Survey

T. 18N R. 27W Plat No. 10

Farm Checked: Date 10-22-68

Photo No. 1DD-203

By [illegible]

Legal Land Owner PEARL H. & S. MARGARET SIDES Address ST. REGIS

Operator C/D MAYNARD LOGE Address BOX 253, ST. REGIS

Water is delivered by:-- 1. Private System; 2. Ditch Company; 3. State Project; 4. Federal Project; 5. Irrigation District

App. No. Decree No.	NAME OF APPROPRIATOR TO WHOM DECREED	NAME OF STREAM	Date App. Date Priority	Miner's Inches	In Use	NAME OF DITCH (Water Delivered By)	No.	R/F	Present Irr. Acres	Irrigable Acres
* 1-233	SIDES, PEARL H.	FOUR MILE CREEK	1-4-47	300	STOCK (PT)					
** A-364	VINCENT M. HASHEK	FOUR MILE CREEK	8-29-91	200	STOCK	*				

NOTE: R—Denotes Regular Irrigation. F—Flood Irrigation.

Adequate Supply: Yes..... No..... Explain.....

Remarks

* LOGE USES FOUR MILE CREEK FOR IRRIGATION ON U.S. LAND IN SEC 27, AS SUPP TO SWIFT (MILLER DRAW) CREEK. HE DOES PLAN F1 ON THIS OWNERSHIP IN THE FUTURE, BUT AS OF THIS DATE HAS NO DEFINATE PLANS. HE PLANS TO REQUEST THE SERVICES OF SCS BECAUSE AN 1/2 RES WILL BE REQUIRED & THE USE OF BENTONITE ON RES. & DITCHES IS A MUST. BASIC SOURCE OF WATER WILL B SWIFT (MILLER DRAW) CREEK BECAUSE IT IS A LIVE STREAM UP TO THE POINT WHERE IT ENTERS FOUR MILE CREEK.

** LOGE SAID THIS RIGHT PROBABLY BELONGS ON HIS OWNERSHIP COULD POSSIBLY GO ON TAMARACK CR. IN SEC. 8. (IBOR G.L.O CALLS THIS DRAINAGE FOURMILE.

River Basin COLUMBIA

Also in: Plat No..... Twp..... Rge.....	Plat No..... Twp..... Rge.....	Plat No..... Twp..... Rge.....
Plat No..... Twp..... Rge.....	Plat No..... Twp..... Rge.....	Plat No..... Twp..... Rge.....

Information From:

MAYNARD LOGE

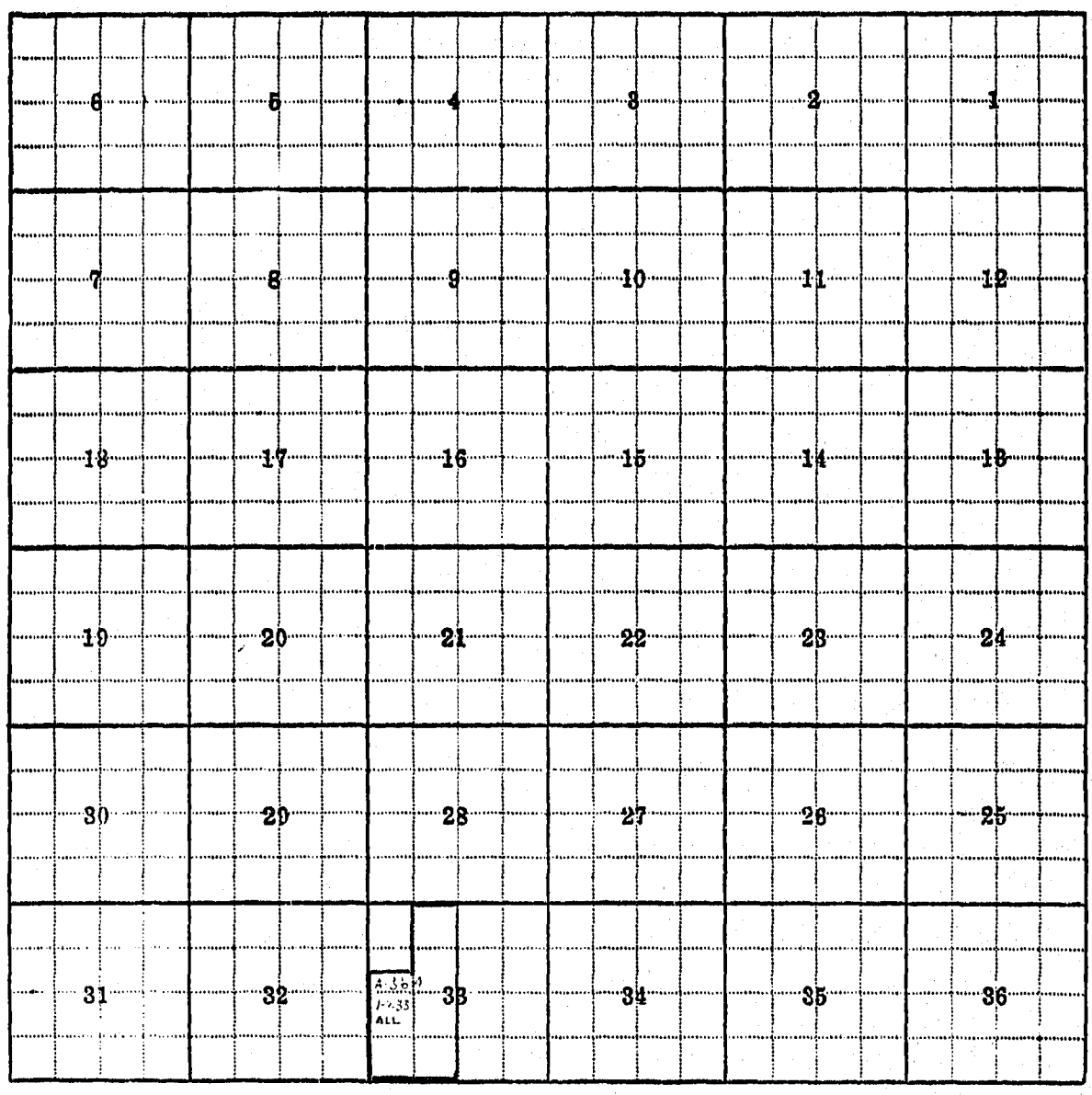

Land Ownership

F-1-A

County MINERAL

T. 18N R. 27W Plat No. 10

Farm Checked: Date 10-25-68

Photo No. 200-20

By Duane Smith

MONTANA WATER RESOURCES BOARD

Water Resources Survey

Legal Land Owner REFORESTATION Address

Operator C/D RAYMOND PERRY Address SANTA SUSANA, CALIF.

Water is delivered by:— 1. Private System; 2. Ditch Company; 3. State Project; 4. Federal Project; 5. Irrigation District

App. No. Decree No.	NAME OF APPROPRIATOR TO WHOM DECREED	NAME OF STREAM	Date App. Date Priority	Miner's Inches	In Use	NAME OF DITCH (Water Delivered By)	No.	R/F	Present Irr. Acres	Irrigable Acres
A-640	BIG BLACKFOOT MILLING CO.	SEVEN MILE CREEK	6-23-09	3000	NO (PT)					

NOTE: R—Denotes Regular Irrigation. F—Flood Irrigation.

Adequate Supply: Yes..... No..... Explain.....

Remarks.....

* NEIGHBOR

River Basin COLUMBIA

Also in: Plat No. Twp. Rge.	Plat No. Twp. Rge.	Plat No. Twp. Rge.
Plat No. Twp. Rge.	Plat No. Twp. Rge.	Plat No. Twp. Rge.

Information From:

* PEGGY CLARK

6	5	4	3	2	1
7	8	9	10	11	12
18	17	16	15	14	13
19	20	21	22	23	24
30	29	28	27	26	25
31	32	33	34	35	36

Land Ownership

F-1-A

County MINERAL

T. 18N R. 27W Plat No. 10

Farm Checked: Date 10-25-68

MONTANA WATER RESOURCES BOARD

Water Resources Survey

Photo No. 2DD-20

By Duane Smith

Legal Land Owner REFORESTATION Address

Operator BAHNGRELL, BROWN Address UNKNOWN

Water is delivered by:— 1. Private System; 2. Ditch Company; 3. State Project; 4. Federal Project; 5. Irrigation District

App. No. Decree No.	NAME OF APPROPRIATOR TO WHOM DECREED	NAME OF STREAM	Date App. Date Priority	Miner's Inches	In Use	NAME OF DITCH (Water Delivered By)	No.	R/F	Present Irr. Acres	Irrigable Acres
A-640	BIG BLACKFOOT	SEVEN MILE CREEK	6-23-09	3000	NO (PT)					
	MILLING CO.									
I-347	JULIUS B. ASHBRIDGE	SPRINGS NESW 10 T27-18N	3-27-67	10	NO (PT)					

NOTE: R—Denotes Regular Irrigation. F—Flood Irrigation.

Adequate Supply: Yes..... No..... Explain.....

Remarks

* NEIGHBOR

River Basin COLUMBIA

Also in: Plat No.	Twp.	Rge.	Plat No.	Twp.	Rge.	Plat No.	Twp.	Rge.
Plat No.	Twp.	Rge.	Plat No.	Twp.	Rge.	Plat No.	Twp.	Rge.

Information From:

* PEGGY CLARK

6	5	4	3	2	1
7	8	9	10	11	12
18	17	16	15	14	13
19	20	21	22	23	24
30	29	28	27	26	25
31	32	33	34	35	36

Land Ownership .....

F-1-A

County MINERAL

T. 18N R. 27W Plat No. 10

Farm Checked: Date 10-25-68

Photo No. 2 DD-20

By Duane Smith

MONTANA WATER RESOURCES BOARD

Water Resources Survey

Legal Land Owner REFORESTATION Address

Operator C/D LEE & MYRTLE HAWKS Address UNKNOWN

Water is delivered by:— 1. Private System; 2. Ditch Company; 3. State Project; 4. Federal Project; 5. Irrigation District

App. No. Decree No.	NAME OF APPROPRIATOR TO WHOM DECREED	NAME OF STREAM	Date App. Date Priority	Miner's Inches	In Use	NAME OF DITCH (Water Delivered By)	No.	R/F	Present Irr. Acres	Irrigable Acres
A-640	BIG BLACKFOOT MILLING CO	SEVEN MILE CREEK	6-23-09	3000	NO (PT)					
1-347	JULIUS B. ASHBRIDGE	SPRINGS NESW 10 T27-18N	3-27-67	10	NO (PT)					

NOTE: R—Denotes Regular Irrigation. F—Flood Irrigation.

Adequate Supply: Yes ..... No ..... Explain .....

Remarks

* NEIGHBOR

River Basin COLUMBIA

Also in: Plat No.	Twp.	Rge.	Plat No.	Twp.	Rge.	Plat No.	Twp.	Rge.
Plat No.	Twp.	Rge.	Plat No.	Twp.	Rge.	Plat No.	Twp.	Rge.

Information From:

* PEGGY CLARK

6	5	4	3	2	1
7	8	9	10	11	12
18	17	16	15	14	13
19	20	21	22	23	24
30	29	28	27	26	25
31	32	33	34	35	36

Land Ownership

F-1-A

County MINERAL

T. 18N R. 27W Plat No. 10

Farm Checked: Date 10-25-68

Photo No. 2DD-20

By Duane Smith

MONTANA WATER RESOURCES BOARD

Water Resources Survey

Legal Land Owner REFORESTATION Address

Operator WARREN BOUGHTEN Address HARVEY, ILL.

Water is delivered by:— 1. Private System; 2. Ditch Company; 3. State Project; 4. Federal Project; 5. Irrigation District

App. No. Decree No.	NAME OF APPROPRIATOR TO WHOM DECREED	NAME OF STREAM	Date App. Date Priority	Miner's Inches	In Use	NAME OF DITCH (Water Delivered By)	No.	R/F	Present Irr. Acres	Irrigable Acres
A-640	BIG BLACKFOOT MILLING CO.	SEVEN MILE CREEK	6-23-09	3000	NO (PT)					
1-317	JULIUS B ASHBRIDGE	SPRINGS NESW 10, T22-18N	3-27-67	10	NO (PT)					

NOTE: R—Denotes Regular Irrigation. F—Flood Irrigation.

Adequate Supply: Yes ..... No ..... Explain .....

Remarks

* NEIGHBOR

River Basin COLUMBIA

Also in: Plat No.	Twp.	Rge.	Plat No.	Twp.	Rge.	Plat No.	Twp.	Rge.
Plat No.	Twp.	Rge.	Plat No.	Twp.	Rge.	Plat No.	Twp.	Rge.

Information From:

* PEGGY CLARK

6	5	4	3	2	1
7	8	9	10	11	12
18	17	16	15	14	13
19	20	21	22	23	24
30	29	28	27	26	25
31	32	33	34	35	36

Land Ownership.....

F-1-A

County MINERAL

T 18N R 27W Plat No. 10

Farm Checked: Date 10-26-88

Photo No. 200-20

By Duane Smith

MONTANA WATER RESOURCES BOARD

Water Resources Survey

Legal Land Owner REFORESTATION Address

Operator C/D GEORGE R. HAWK Address DOWNEY, CALIF

Water is delivered by:— 1. Private System; 2. Ditch Company; 3. State Project; 4. Federal Project; 5. Irrigation District

App. No. Decree No.	NAME OF APPROPRIATOR TO WHOM DECREED	NAME OF STREAM	Date App. Date Priority	Miner's Inches	In Use	NAME OF DITCH (Water Delivered By)	No.	R/F	Present Irr. Acres	Irrigable Acres
A-640	BIG BLACKFOOT MILLING CO	SEVEN MILE CREEK	6-23-09	3000	NO (PT)					
1-317	JULIUS B. ASHBRIDGE	SPRINGS NESW 10-T27-18N	3-27-67	10	NO (PT)					

NOTE: R—Denotes Regular Irrigation. F—Flood Irrigation.

Adequate Supply: Yes ..... No ..... Explain

Remarks

* NE GN Rob

River Basin COLUMBIA

Also in: Plat No. Twp. Rge.	Plat No. Twp. Rge.	Plat No. Twp. Rge.
Plat No. Twp. Rge.	Plat No. Twp. Rge.	Plat No. Twp. Rge.

Information From:

* PEGGY CLARK

6	5	4	3	2	1
7	8	9	10	11	12
18	17	16	15	14	13
19	20	21	22	23	24
30	29	28	27	26	25
31	32	33	34	35	36

Land Ownership .....

F-1-A

County MINERAL

T 18N R 27W Plat No. 10

Farm Checked: Date 10-25-68

Photo No. 2DD-20

By Duane Smith

MONTANA WATER RESOURCES BOARD

Water Resources Survey

Legal Land Owner REFORESTATION Address

Operator C/D ROBERT HAMEL Address VIET NAM

Water is delivered by:— 1. Private System; 2. Ditch Company; 3. State Project; 4. Federal Project; 5. Irrigation District

App. No. Decree No.	NAME OF APPROPRIATOR TO WHOM DECREED	NAME OF STREAM	Date App. Date Priority	Miner's Inches	In Use	NAME OF DITCH (Water Delivered By)	No.	R/F	Present Irr. Acres	Irrigable Acres
A-640	BIG BLACKFOOT MILLING CO.	SEVEN MILE CREEK	6-23-09	3,000	NO (PT)					
1-347	JULIUS B. ASHBRIDGE	SPRINGS NE SW 10-T27-18N	3-27-67	10	NO (PT)					

NOTE: R—Denotes Regular Irrigation. F—Flood Irrigation.

Adequate Supply: Yes ..... No ..... Explain .....

Remarks

* NEIGHBOR

River Basin COLUMBIA

Also in: Plat No. ..... Twp. ..... Rge.	Plat No. ..... Twp. ..... Rge.	Plat No. ..... Twp. ..... Rge. .....
Plat No. ..... Twp. ..... Rge.	Plat No. ..... Twp. ..... Rge.	Plat No. ..... Twp. ..... Rge. .....

Information From:

* PEGGY CLARK

6	5	4	3	2	1
7	8	9	10	11	12
18	17	16	15	14	13
19	20	21	22	23	24
30	29	28	27	26	25
31	32	33	34	35	36

Land Ownership.....

F-1-A

County MINERAL

T. 18 N. R. 27 W Plat No. 10

Farm Checked: Date 10-25-[illegible]

Photo No. 2DD-20

By [illegible]

MONTANA WATER RESOURCES BOARD

Water Resources Survey

Legal Land Owner REFORESTATION Address

Operator C/D JOHN NYOMO Address CLEVELAND, OHIO

Water is delivered by:— 1. Private System; 2. Ditch Company; 3. State Project; 4. Federal Project; 5. Irrigation District

App. No. Decree No.	NAME OF APPROPRIATOR TO WHOM DECREED	NAME OF STREAM	Date App. Date Priority	Miner's Inches	In Use	NAME OF DITCH (Water Delivered By)	No.	R/F	Present Irr. Acres	Irrigable Acres
A-640	BIG BLACKFOOT MILLING CO.	SEVEN MILE CREEK	6-23-09	3,000	NO (PT)					
1-347	JULIUS R. ASHBRIDGE	SPRINGS NESW 10-T27-18N	3-27-67	10	NO (PT)					

NOTE: R—Denotes Regular Irrigation. F—Flood Irrigation.

Adequate Supply: Yes..... No..... Explain.....

Remarks

* NEIGHBOR

River Basin COLUMBIA

Also in: Plat No. Twp. Rge.	Plat No. Twp. Rge.	Plat No. Twp. Rge.
Plat No. Twp. Rge.	Plat No. Twp. Rge.	Plat No. Twp. Rge.

Information From:

* PEGGY CLARK

6	5	4	3	2	1
7	8	9	10	11	12
18	17	16	15	14	13
19	20	21	22	23	24
30	29	28	27	26	25
31	32	33	34	35	36

Land Ownership

F-1-A

County MINERAL

T. 18N R. 27W Plat No. 10

Farm Checked: Date 10-25-68

MONTANA WATER RESOURCES BOARD

Water Resources Survey

Photo No. 2DD-20

By Duane Smith

Legal Land Owner ALMOS & PEGGY CLARK Address BOX 184, ST. REGIS

Operator SAME Address

Water is delivered by:— 1. Private System; 2. Ditch Company; 3. State Project; 4. Federal Project; 5. Irrigation District

App. No. Decree No.	NAME OF APPROPRIATOR TO WHOM DECREED	NAME OF STREAM	Date App. Date Priority	Miner's Inches	In Use	NAME OF DITCH (Water Delivered By)	No.	R/F	Present Irr. Acres	Irrigable Acres
A-640	BIG BLACKFOOT MILLING CO.	SEVEN MILE CREEK	6-23-09	3,000	NO (PT)					

NOTE: R—Denotes Regular Irrigation. F—Flood Irrigation.

Adequate Supply: Yes..... No..... Explain.....

Remarks.....

River Basin COLUMBIA

Also in: Plat No..... Twp..... Rge.....	Plat No..... Twp..... Rge.....	Plat No..... Twp..... Rge.....
Plat No..... Twp..... Rge.....	Plat No..... Twp..... Rge.....	Plat No..... Twp..... Rge.....

Information From:

PEGGY CLARK

6	5	4	3	2	1
7	8	9	10	11	12
18	17	16	15	14	13
19	20	21	22	23	24
30	29	28	27	26	25
31	32	33	34	35	36

Land Ownership.....

F-1-A

County MINERAL

T. 18 N. R. 27 W. Plat No. 10

Farm Checked: Date 10-25-68

MONTANA WATER RESOURCES BOARD

Water Resources Survey

Photo No. 2 DD-20

By Duane Smith

Legal Land Owner REFORESTATION Address

Operator C/D AVERILL Address SPOKANE, WASH.

Water is delivered by:— 1. Private System; 2. Ditch Company; 3. State Project; 4. Federal Project; 5. Irrigation District

App. No. Decree No.	NAME OF APPROPRIATOR TO WHOM DECREED	NAME OF STREAM	Date App. Date Priority	Miner's Inches	In Use	NAME OF DITCH (Water Delivered By)	No.	R/F	Present Irr. Acres	Irrigable Acres
A-640	BIG BLACKFOOT MILLING CO.	SEVEN MILE CREEK	6-23-09	3000	NO(PT)					

NOTE: R—Denotes Regular Irrigation. F—Flood Irrigation.

Adequate Supply: Yes..... No..... Explain.....

Remarks.....

* NEIGHBOR

River Basin COLUMBIA

Also in: Plat No. Twp. Rge.	Plat No. Twp. Rge.	Plat No. Twp. Rge.
Plat No. Twp. Rge.	Plat No. Twp. Rge.	Plat No. Twp. Rge.

Information From:

* PEGGY CLARK

6	5	4	3	2	1
7	8	9	10	11	12
18	17	16	15	14	13
19	20	21	22	23	24
30	29	28	27	26	25
31	32	33	34	35	36

Land Ownership

F-1-A

County MINERAL

Farm Checked: Date 10-25-68

By [illegible]

STATE OF MONTANA
WATER CONSERVATION BOARD
Water Resources Survey

T 18N R 27W Plat No. 10

Photo No. 2DD-20

Legal Land Owner REFORESTATION Address

Operator C/D EUGENE RUSH Address OAKLAND, CALIF.

Water is delivered by:— 1. Private System; 2. Ditch Company; 3. State Project; 4. Federal Project; 5. Irrigation District

App. No. Decree No.	NAME OF APPROPRIATOR TO WHOM DECREED	NAME OF STREAM	Date App. Date Priority	Miner's Inches	In Use	NAME OF DITCH (Water Delivered By)	No.	R/F	Present Irr. Acres	Irrigable Acres
A-640	BIG BLACKFOOT	SEVEN MILE C[illegible]K	6-22-09	3000	NO(PT)					
	MILLING CO.									

NOTE: R—Denotes Regular Irrigation. F—Flood Irrigation.

Adequate Supply: Yes..... No..... Explain.....

Remarks.....

* NEIGHBOR

River Basin COLUMBIA

Also in: Plat No.	Twp.	Rge.	Plat No.	Twp.	Rge.	Plat No.	Twp.	Rge.
Plat No.	Twp.	Rge.	Plat No.	Twp.	Rge.	Plat No.	Twp.	Rge.

Information From:

* PEGGY CLARK

6	5	4	3	2	1
7	8	9	10	11	12
18	17	16	15	14	13
19	20	21	22	23	24
30	29	28	27	26	25
31	32	33	34	35	36

Land Ownership.....

F-1-A

County MINERAL

Farm Checked: Date 10-25-68

By [illegible]

STATE OF MONTANA
WATER CONSERVATION BOARD
Water Resources Survey

T 6 N R 25 W Plat No. 10

Photo No. 2 RD 20

Legal Land Owner REFORESTATION Address

Operator C/O ROBERT E. SMITH Address FALLBROOK, CALIF.

Water is delivered by:— 1. Private System; 2. Ditch Company; 3. State Project; 4. Federal Project; 5. Irrigation District

App. No. Decree No.	NAME OF APPROPRIATOR TO WHOM DECREED	NAME OF STREAM	Date App. Date Priority	Miner's Inches	In Use	NAME OF DITCH (Water Delivered By)	No.	R/F	Present Irr. Acres	Irrigable Acres
A-640	BIG BLACKFOOT MILLING CO.	SEVEN MILE CREEK	6-23-09	3000	NO(UT)					

NOTE: R—Denotes Regular Irrigation. F—Flood Irrigation.

Adequate Supply: Yes ..... No ..... Explain .....

Remarks

* NEIGHBOR

River Basin COLUMBIA

Also in: Plat No.	Twp.	Rge.	Plat No.	Twp.	Rge.	Plat No.	Twp.	Rge.
Plat No.	Twp.	Rge.	Plat No.	Twp.	Rge.	Plat No.	Twp.	Rge.

Information From:

* PERSONAL

6	5	4	3	2	1
7	8	9	10	11	12
18	17	16	15	14	13
19	20	21	22	23	24
30	29	28	27	26	25
31	32	33	34	35	36

Land Ownership

F-1-A

County MINERAL

Farm Checked: Date 10-25-68

By [illegible]

STATE OF MONTANA
WATER CONSERVATION BOARD
Water Resources Survey

T 18N R 27W Plat No. 10

Photo No. 2DD-20

Legal Land Owner REFORESTATION Address

Operator C/D BERNARD J. SCHODNOVER Address COMANCHE, IOWA

Water is delivered by:— 1. Private System; 2. Ditch Company; 3. State Project; 4. Federal Project, 5. Irrigation District

App. No. Decree No.	NAME OF APPROPRIATOR TO WHOM DECREED	NAME OF STREAM	Date App. Date Priority	Miner's Inches	In Use	NAME OF DITCH (Water Delivered By)	No.	R/F	Present Irr. Acres	Irrigable Acres
A-640	BIG BLACKFOOT MILLING CO.	SEVEN MILE CREEK	6-23-09	3,000	NO (DT)					

NOTE: R—Denotes Regular Irrigation. F—Flood Irrigation.

Adequate Supply: Yes..... No..... Explain.....

Remarks

* NEIGHBOR

River Basin COLUMBIA

Also in: Plat No. Twp. Rge.	Plat No. Twp. Rge.	Plat No. Twp. Rge.
Plat No. Twp. Rge.	Plat No. Twp. Rge.	Plat No. Twp. Rge.

Information From:

* PEGGY CLARK

6	5	4	3	2	1
7	8	9	10	11	12
18	17	16	15	14	13
19	20	21	22	23	24
30	29	28	27	26	25
31	32	33	34	35	36

Land Ownership

F-1-A

County MINERAL

Farm Checked: Date 10-25-68

By [illegible]

STATE OF MONTANA
WATER CONSERVATION BOARD
Water Resources Survey

T. 18N R. 27W. Plat No. 10

Photo No. 2DD-20

Legal Land Owner JOSEPH CALLOWAY Address UNKNOWN

Operator SAME Address

Water is delivered by:— 1. Private System; 2. Ditch Company; 3. State Project; 4. Federal Project; 5. Irrigation District

App. No. Decree No.	NAME OF APPROPRIATOR TO WHOM DECREED	NAME OF STREAM	Date App. Date Priority	Miner's Inches	In Use	NAME OF DITCH (Water Delivered By)	No.	R/F	Present Irr. Acres	Irrigable Acres
A-64	BIG BLACKFOOT MILLING CO.	SEVEN MILE CREEK	6-23-09	3000	NO(P?)					

NOTE: R—Denotes Regular Irrigation. F—Flood Irrigation.

Adequate Supply: Yes..... No..... Explain.....

Remarks

* NEIGHBOR

River Basin COLUMBIA

Also in: Plat No. Twp. Rge.	Plat No. Twp. Rge.	Plat No. Twp. Rge.
Plat No. Twp. Rge.	Plat No. Twp. Rge.	Plat No. Twp. Rge.

Information From:

* PEGGY CLARK

6	5	4	3	2	1
7	8	9	10	11	12
18	17	16	15	14	13
19	20	21	22	23	24
30	29	28	27	26	25
31	32	33	34	35	36

Land Ownership

F-1-A

County MINERAL

Farm Checked: Date 10-25-68

By Duane Smith

STATE OF MONTANA
WATER CONSERVATION BOARD
Water Resources Survey

T. 18N R. 27W Plat No. 10

Photo No. 2DD-20

Legal Land Owner HAROLD R. & MADELYN J. DURHAM Address UNKNOWN

Operator SAME Address

Water is delivered by:— 1. Private System; 2. Ditch Company; 3. State Project; 4. Federal Project; 5. Irrigation District

App. No. Decree No.	NAME OF APPROPRIATOR TO WHOM DECREED	NAME OF STREAM	Date App. Date Priority	Miner's Inches	In Use	NAME OF DITCH (Water Delivered By)	No.	R/F	Present Irr. Acres	Irrigable Acres
A-640	BIG BLACKFOOT MILLING CO.	SEVEN MILE CREEK	6-23-09	3000	NO (PT)					

NOTE: R—Denotes Regular Irrigation. F—Flood Irrigation.

Adequate Supply: Yes..... No..... Explain.....

Remarks

* NEIGHBOR

River Basin COLUMBIA

Also in: Plat No.	Twp.	Rge.	Plat No.	Twp.	Rge.	Plat No.	Twp.	Rge.
Plat No.	Twp.	Rge.	Plat No.	Twp.	Rge.	Plat No.	Twp.	Rge.

Information From:

* PEGGY CLARK

6	5	4	3	2	1
7	8	9	10	11	12
18	17	16	15	14	13
19	20	21	22	23	24
30	29	28	27	26	25
31	32	33	34	35	36

Land Ownership.....

F-1-A

County MINERAL

Farm Checked: Date 10-25-68

By Duane Smith

STATE OF MONTANA
WATER CONSERVATION BOARD
Water Resources Survey

T. 18N R. 27W Plat No. 10

Photo No. 2DD-20

Legal Land Owner REFORESTATION Address

Operator C/D LELAND RHODE Address SANTA MONICA, CALIF

Water is delivered by:— 1. Private System; 2. Ditch Company; 3. State Project; 4. Federal Project; 5. Irrigation District

App. No. Decree No.	NAME OF APPROPRIATOR TO WHOM DECREED	NAME OF STREAM	Date App. Date Priority	Miner's Inches	In Use	NAME OF DITCH (Water Delivered By)	No.	R/F	Present Irr. Acres	Irrigable Acres
A-640	BIG BLACKFOOT MILLING CO	SEVEN MILE CREEK	6-23-09	3,000	NO (PT)					

NOTE: R—Denotes Regular Irrigation. F—Flood Irrigation.

Adequate Supply: Yes..... No..... Explain.....

Remarks.....

* NEIGHBOR

River Basin COLUMBIA

Also in: Plat No. Twp. Rge.	Plat No. Twp. Rge.	Plat No. Twp. Rge.
Plat No. Twp. Rge.	Plat No. Twp. Rge.	Plat No. Twp. Rge.

Information From:

* PEGGY CLARK

6	5	4	3	2	1
7	8	9	10	11	12
18	17	16	15	14	13
19	20	21	22	23	24
30	29	28	27	26	25
31	32	33	34	35	36

Land Ownership.....

F-1-A

County [illegible]

Farm Checked: Date [illegible]

By [illegible]

STATE OF MONTANA
WATER CONSERVATION BOARD
Water Resources Survey

T. [illegible] N. R. [illegible] W. Plat No. [illegible]

Photo No. 2 DD - 20

Legal Land Owner REFORESTATION Address

Operator C/D LELAND BRYAN Address SIERRA MADRE, CALIF.

Water is delivered by:— 1. Private System; 2. Ditch Company; 3. State Project; 4. Federal Project; 5. Irrigation District

App. No. Decree No.	NAME OF APPROPRIATOR TO WHOM DECREED	NAME OF STREAM	Date App. Date Priority	Miner's Inches	In Use	NAME OF DITCH (Water Delivered By)	No.	R/F	Present Irr. Acres	Irrigable Acres
[illegible]	[illegible]	SEVEN MILE CREEK	[illegible]-23-[illegible]	[illegible]	NO [illegible]					

NOTE: R—Denotes Regular Irrigation. F—Flood Irrigation.

Adequate Supply: Yes ..... No ..... Explain .....

Remarks .....

* NEIGHBOR

River Basin COLUMBIA

Also in: Plat No. ..... Twp. ..... Rge.	Plat No. ..... Twp. ..... Rge.	Plat No. ..... Twp. ..... Rge. .....
Plat No. ..... Twp. ..... Rge.	Plat No. ..... Twp. ..... Rge.	Plat No. ..... Twp. ..... Rge. .....

Information From:

* PEGGY CLARK

6	5	4	3	2	1
7	8	9	10	11	12
18	17	16	15	14	13
19	20	21	22	23	24
30	29	28	27	26	25
31	32	33	34	35	36

Land Ownership.....

F-1-A

County [illegible]

Farm Checked: Date [illegible] 25 [illegible]

By [illegible]

STATE OF MONTANA

WATER CONSERVATION BOARD

Water Resources Survey

T [illegible] R [illegible] Plat No. [illegible]

Photo No. 2DD-20

Legal Land Owner REFORESTATION Address

Operator C/O LELAND SHAW Address KIONA, WASH.

Water is delivered by:— 1. Private System; 2. Ditch Company; 3. State Project; 4. Federal Project; 5. Irrigation District

App. No. Decree No.	NAME OF APPROPRIATOR TO WHOM DECREED	NAME OF STREAM	Date App. Date Priority	Miner's Inches	In Use	NAME OF DITCH (Water Delivered By)	No.	R/F	Present Irr. Acres	Irrigable Acres
A 640	[illegible]	SIXTH MILE CREEK	6-2[illegible]-09	30.0	NO [illegible]					

NOTE: R—Denotes Regular Irrigation. F—Flood Irrigation.

Adequate Supply: Yes..... No..... Explain.....

Remarks.....

* NEIGHBOR

River Basin COLUMBIA

Also in: Plat No.	Twp.	Rge.	Plat No.	Twp.	Rge.	Plat No.	Twp.	Rge.
Plat No.	Twp.	Rge.	Plat No.	Twp.	Rge.	Plat No.	Twp.	Rge.

Information From:

* PEGGY CLARK

6	5	4	3	2	1
7	8	9	10	11	12
18	17	16	15	14	13
19	20	21	22	23	24
30	29	28	27	26	25
31	32	33	34	35	36

Land Ownership

F-1-A

County [illegible]

Farm Checked: Date 12-25-[illegible]

By [illegible]

STATE OF MONTANA
WATER CONSERVATION BOARD
Water Resources Survey

T. 18N R. 27W Plat No. 10

Photo No. 2 DD-20

Legal Land Owner JOHN SHAW Address KIONA, WASH.

Operator SAME Address

Water is delivered by:— 1. Private System; 2. Ditch Company; 3. State Project; 4. Federal Project; 5. Irrigation District

App. No. Decree No.	NAME OF APPROPRIATOR TO WHOM DECREED	NAME OF STREAM	Date App. Date Priority	Miner's Inches	In Use	NAME OF DITCH (Water Delivered By)	No.	R/F	Present Irr. Acres	Irrigable Acres
A-[illegible]	[illegible] MILLING CO.	SEVEN MILE CREEK	6-23-09	[illegible]	NO [illegible]					

NOTE: R—Denotes Regular Irrigation. F—Flood Irrigation.

Adequate Supply: Yes..... No..... Explain.....

Remarks.....

* NEIGHBOR

River Basin COLUMBIA

Also in: Plat No. Twp. Rge.	Plat No. Twp. Rge.	Plat No. Twp. Rge.
Plat No. Twp. Rge.	Plat No. Twp. Rge.	Plat No. Twp. Rge.

Information From:

* PEGGY CLARK

6	5	4	3	2	1
7	8	9	10	11	12
18	17	16	15	14	13
19	20	21	22	23	24
30	29	28	27	26	25
31	32	33	34	35	36

Land Ownership

F-1-A

County MINERAL

Farm Checked: Date 10-25-68

By [illegible]

STATE OF MONTANA
WATER CONSERVATION BOARD
Water Resources Survey

T 18N R 27W Plat No. 10

Photo No. 2DD-20

Legal Land Owner REFORESTATION Address

Operator C/O JOHN MEYER Address ST. REGIS

Water is delivered by:— 1. Private System; 2. Ditch Company; 3. State Project; 4. Federal Project; 5. Irrigation District

App. No. Decree No.	NAME OF APPROPRIATOR TO WHOM DECREED	NAME OF STREAM	Date App. Date Priority	Miner's Inches	In Use	NAME OF DITCH (Water Delivered By)	No.	R/F	Present Irr. Acres	Irrigable Acres
A-640	BIG BLACKFOOT MILLING CO.	STEVENS MILL CREEK	6-23-09	3000	STOCK(D)					
* USE	JOHN MEYER	MEYER SPRING	1968	ALL	STOCK					

NOTE: R—Denotes Regular Irrigation. F—Flood Irrigation.

Adequate Supply: Yes ..... No ..... Explain .....

Remarks .....

* MEYER HAS JUST RECENTLY DEVELOPED THIS SPRING & IS CURRENTLY USING IT FOR STOCK & EVENTUALLY WILL USE IT FOR DOMESTIC.

River Basin COLUMBIA

Also in: Plat No. ..... Twp. ..... Rge.	Plat No. ..... Twp. ..... Rge.	Plat No. ..... Twp. ..... Rge. .....
Plat No. ..... Twp. ..... Rge.	Plat No. ..... Twp. ..... Rge.	Plat No. ..... Twp. ..... Rge. .....

Information From:

JOHN MEYER

6	5	4	3	2	1
7	8	?	10	11	12
18	17	16	15	14	13
19	20	21	22	23	24
30	29	28	27	26	25
31	32	33	34	35	36

Land Ownership.....

F-1-A

County MINERAL

Farm Checked: Date 10-22-68

By [illegible]

STATE OF MONTANA
WATER CONSERVATION BOARD
Water Resources Survey

T. 18N R. 27W Plat No. 10

Photo No. 1DD-205

Legal Land Owner PEARL & MAGGIE SIDES Address ST. REGIS

Operator C/D DONALD KNAUSS Address VALLEY CITY, N.D.

Water is delivered by:— 1. Private System; 2. Ditch Company; 3. State Project; 4. Federal Project; 5. Irrigation District

App. No. Decree No.	NAME OF APPROPRIATOR TO WHOM DECREED	NAME OF STREAM	Date App. Date Priority	Miner's Inches	In Use	NAME OF DITCH (Water Delivered By)	No.	R/F	Present Irr. Acres	Irrigable Acres
A-259	O.L. & N. MINING CO.	SPRING CREEK	7-24-89	500	NO (1)					

NOTE: R—Denotes Regular Irrigation. F—Flood Irrigation.

Adequate Supply: Yes..... No..... Explain.....

Remarks

* LOGE IS A NEIGHBOR & SAID THIS RIGHT IS NOT IN USE. THE CARETAKER (WALT GALFORD) WAS NOT HOME.

River Basin COLUMBIA

Also in:								
Plat No.	Twp.	Rge.	Plat No.	Twp.	Rge.	Plat No.	Twp.	Rge.
Plat No.	Twp.	Rge.	Plat No.	Twp.	Rge.	Plat No.	Twp.	Rge.

Information From:

* MAYNARD LOGE

6	5	4	3	2	1
7	8	9	10	11	12
18	17	16	15	14	13
19	20	21	22	23	24
30	29	28	27	26	25
31	32	33	34	35	36

Land Ownership

F-1-A

County MINERAL

Farm Checked: Date 10-22-66

By [illegible]

STATE OF MONTANA
WATER CONSERVATION BOARD
Water Resources Survey

T 18N R 22W Plat No. 10

Photo No. IDD-205
IDD-224

Legal Land Owner STATE Address

Operator SAME Address

Water is delivered by:— 1. Private System; 2. Ditch Company; 3. State Project; 4. Federal Project; 5. Irrigation District

App. No. Decree No.	NAME OF APPROPRIATOR TO WHOM DECREED	NAME OF STREAM	Date App. Date Priority	Miner's Inches	In Use	NAME OF DITCH (Water Delivered By)	No.	R/F	Present Irr. Acres	Irrigable Acres
A-259	O.B. & N. MINING CO.	SPRING SPRING	7-24-89	500	NO (PT)					

NOTE: R—Denotes Regular Irrigation. F—Flood Irrigation.

Adequate Supply: Yes..... No..... Explain.....

Remarks.....

* NO IDENTIFIABLE CONTRACTOR

River Basin COLUMBIA

Also in: Plat No..... Twp..... Rge.....	Plat No..... Twp..... Rge.....	Plat No..... Twp..... Rge.....
Plat No..... Twp..... Rge.....	Plat No..... Twp..... Rge.....	Plat No..... Twp..... Rge.....

Information From:

* MAYNARD LOGE

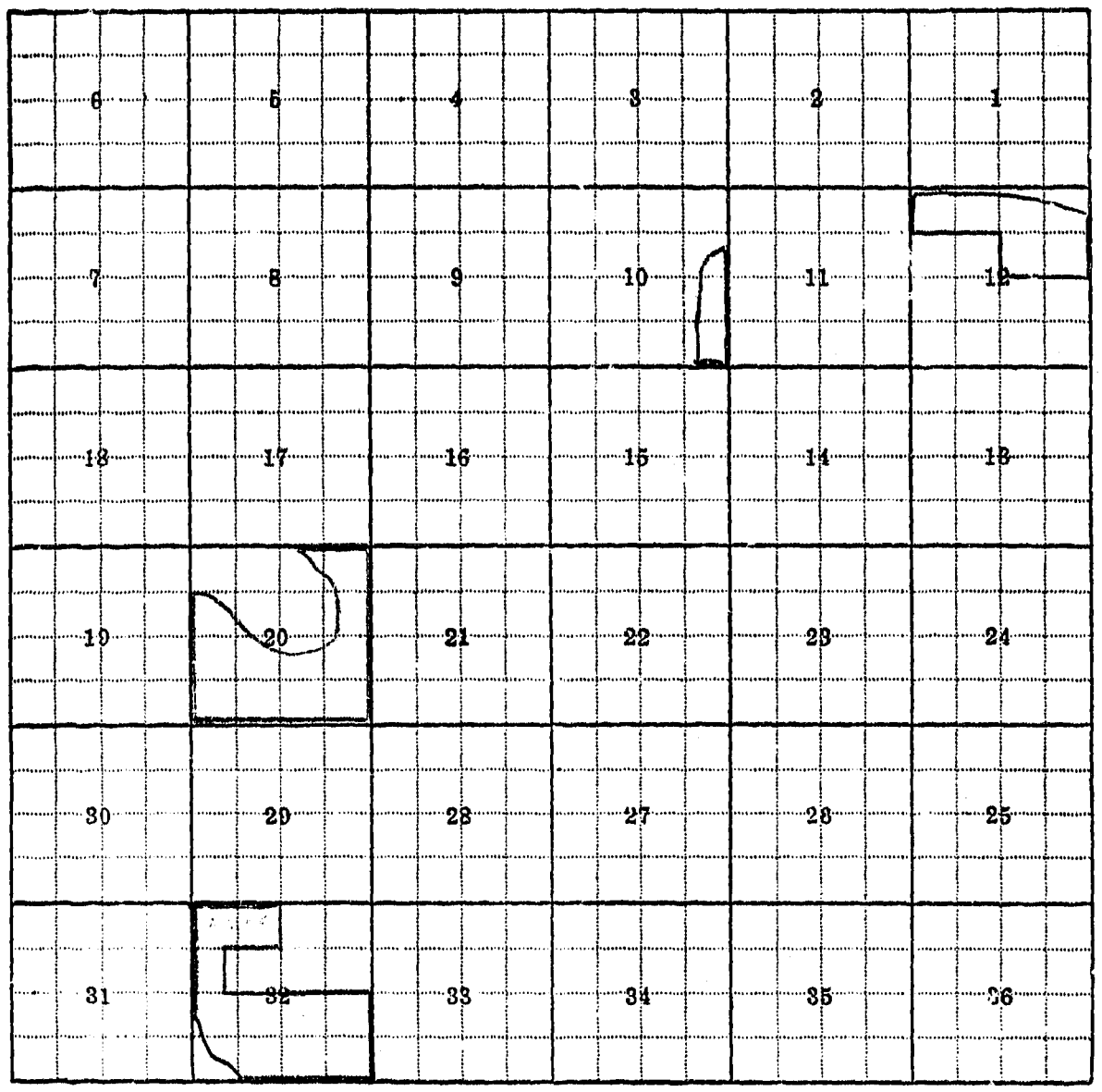

Land Ownership

F-1-A

County MINERAL

Farm Checked: Date [illegible]

By [illegible]

Legal Land Owner STATE

Operator DONALD KRAUSE

STATE OF MONTANA

WATER CONSERVATION BOARD

Water Resources Survey

T. [illegible] R. [illegible] Plat No. 10

Photo No. 1DD-205

Address

Address VALLEY CITY MTD

Water is delivered by:— 1. Private System; 2. Ditch Company; 3. State Project; 4. Federal Project; 5. Irrigation District

App. No. Decree No.	NAME OF APPROPRIATOR TO WHOM DECREED	NAME OF STREAM	Date App. Date Priority	Miner's Inches	In Use	NAME OF DITCH (Water Delivered By)	No.	R/F	Present Irr. Acres	Irrigable Acres
A-254	C.B. & Q. MINES CO.	SPRING CREEK	7-24-77	500	NO (DD)					

NOTE: R—Denotes Regular Irrigation. F—Flood Irrigation.

Adequate Supply: Yes No Explain

Remarks

River Basin COLUMBIA

Also in: Plat No. Twp. Rge.	Plat No. Twp. Rge.	Plat No. Twp. Rge.
Plat No. Twp. Rge.	Plat No. Twp. Rge.	Plat No. Twp. Rge.

Information From:

* MAYNARD LOGE

6	5	4	3	2	1
7	8	9	10	11	12
18	17	16	15	14	13
19	20	21	22	23	24
30	29	28	27	26	25
31	32	33	34	35	36

Land Ownership

F-1-A

County MINERAL

Farm Checked: Date 10-17-65

By [illegible]

STATE OF MONTANA

WATER CONSERVATION BOARD

Water Resources Survey

T. 18N R. 27W Plat No. 10

Photo No. 1DD-224

Legal Land Owner LATER, JACK & ELSIE (DECEASED) Address ST. REGIS

Operator SAME Address

Water is delivered by:— 1. Private System; 2. Ditch Company; 3. State Project; 4. Federal Project; 5. Irrigation District

App. No. Decree No.	NAME OF APPROPRIATOR TO WHOM DECREED	NAME OF STREAM	Date App. Date Priority	Miner's Inches	In Use	NAME OF DITCH (Water Delivered By)	No.	R/F	Present Irr. Acres	Irrigable Acres
1-216	KREKLAN, S. J. & J. W.	ST. REGIS RIVER	5-21-43	700	NO (DM)					
1-254	GOODER, A. A.	SPRING 2640' FROM ST. REGIS RIVER	7-23-[illegible]	120	NO (PI)					

NOTE: R—Denotes Regular Irrigation. F—Flood Irrigation.

Adequate Supply: Yes ..... No ..... Explain .....

Remarks

* NEIGHBOR — LATER NOT HOME

River Basin COLUMBIA

Also in: Plat No. ..... Twp. ..... Rge.	Plat No. ..... Twp. ..... Rge.	Plat No. ..... Twp. ..... Rge. .....
Plat No. ..... Twp. ..... Rge.	Plat No. ..... Twp. ..... Rge.	Plat No. ..... Twp. ..... Rge. .....

Information From:

* GRACE JOHNSON

6	5	4	3	2	1
7	8	9	10	11	12
18	17	16	15	14	13
19	20	21	22	23	24
30	29	28	27	26	25
31	32	33	34	35	36

Land Ownership.....

F-1-A

County MINERAL

Farm Checked: Date 10-17-69

By Duane Smith

STATE OF MONTANA
WATER CONSERVATION BOARD
Water Resources Survey

T. 18N R. 27W Plat No. 10

Photo No. 1 DD-224

Legal Land Owner CLIFFORD SENG Address ST. REGIS

Operator SAME Address

Water is delivered by:— 1. Private System; 2. Ditch Company; 3. State Project; 4. Federal Project; 5. Irrigation District

App. No. Decree No.	NAME OF APPROPRIATOR TO WHOM DECREED	NAME OF STREAM	Date App. Date Priority	Miner's Inches	In Use	NAME OF DITCH (Water Delivered By)	No.	R/F	Present Irr. Acres	Irrigable Acres
A-449	LAVELL, GEOFFREY &	A SPRING & CREEK	5-12-99	400	NO (PT)					
	RIBERDY, EDWARD									
1-216	KRUKIAN, E.J. & J.M.	ST. REGIS RIVER	5-21-43	700	NO (PT)					

NOTE: R—Denotes Regular Irrigation. F—Flood Irrigation.

Adequate Supply: Yes..... No..... Explain.....

Remarks.....

River Basin COLUMBIA

Also in: Plat No. Twp. Rge.	Plat No. Twp. Rge.	Plat No. Twp. Rge.
Plat No. Twp. Rge.	Plat No. Twp. Rge.	Plat No. Twp. Rge.

Information From:

CLIFF SENG

6	5	4	3	2	1
7	8	9	10	11	12
18	17	16	15	14	13
19	20	21	22	23	24
30	29	28	27	26	25
31	32	33	34	35	36

Land Ownership.....

F-1-A

County MINERAL

Farm Checked: Date 10-11-68

By [illegible]

STATE OF MONTANA
WATER CONSERVATION BOARD
Water Resources Survey

T 18N R 27W Plat No. 10

Photo No. 1 DD-224

Legal Land Owner ROYAL LOGGING CO. Address MISSOULA

Operator SAME Address

Water is delivered by:— 1. Private System; 2. Ditch Company; 3. State Project; 4. Federal Project; 5. Irrigation District

App. No. Decree No.	NAME OF APPROPRIATOR TO WHOM DECREED	NAME OF STREAM	Date App. Date Priority	Miner's Inches	In Use	NAME OF DITCH (Water Delivered By)	No.	R/F	Present Irr. Acres	Irrigable Acres
1-353	MAGERA, JOHN	MAYO GULCH WATERS	8-9-67	800	ND (PT)					
2-419	LAVELL, GEOFFREY & RIBLACY, EDWARD	A SPRING & CREEK	5-12-99	400	ND (PT)					
1-216	KREKLAU, E.J. & J.W.	ST. REGIS RIVER	5-21-43	700	ND (PT)					

NOTE: R—Denotes Regular Irrigation. F—Flood Irrigation.

Adequate Supply: Yes..... No..... Explain.....

Remarks.....

* JOE MAGERA RECENTLY SOLD THIS LAND TO ROYAL LOGGING CO. (A SUBSIDIARY OF N.P.R.R.)

River Basin COLUMBIA

Also in: Plat No. Twp. Rge.	Plat No. Twp. Rge.	Plat No. Twp. Rge.
Plat No. Twp. Rge.	Plat No. Twp. Rge.	Plat No. Twp. Rge.

Information From:

* MRS. JOE MAGERA

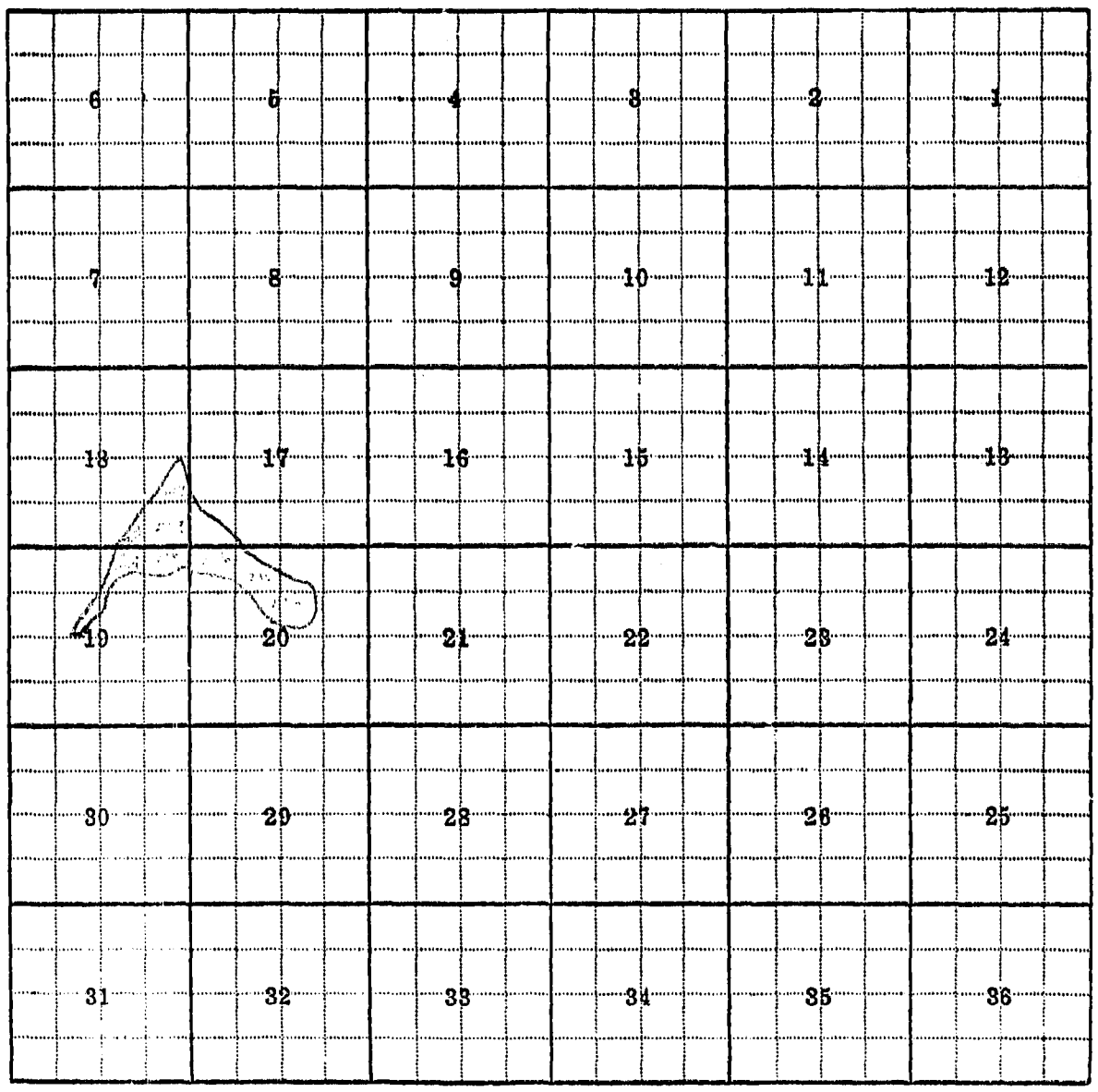

Land Ownership .....

.....

.....

F-1-A

County MINERAL

Farm Checked: Date 10-18-68

By [illegible]

STATE OF MONTANA
WATER CONSERVATION BOARD
Water Resources Survey

T. 18N R. 27W Plat No. 10

Photo No. 100-224

Legal Land Owner TREE FARMERS Address

Operator INTERMOUNTAIN LUMBER CO. Address MISSOULA, MONT

Water is delivered by:— 1. Private System; 2. Ditch Company; 3. State Project; 4. Federal Project; 5. Irrigation District

App. No. Decree No.	NAME OF APPROPRIATOR TO WHOM DECREED	NAME OF STREAM	Date App. Date Priority	Miner's Inches	In Use	NAME OF DITCH (Water Delivered By)	No.	R/F	Present Irr. Acres	Irrigable Acres
1-216	KRERLAW, E.J. & J.W.	ST. REGIS RIVER	5-21-45	700	NO (PT)					
A-449	LAWLER, GEOFFREY &	A SPRING & CREEK	5-12-99	400	NO (PT)					
	RIBERDY, EDWARD									

NOTE: R—Denotes Regular Irrigation. F—Flood Irrigation.

Adequate Supply: Yes..... No..... Explain.....

Remarks.....

* NEIGHBORING [illegible]

River Basin COLUMBIA

Also in: Plat No.	Twp.	Rge.	Plat No.	Twp.	Rge.	Plat No.	Twp.	Rge.
Plat No.	Twp.	Rge.	Plat No.	Twp.	Rge.	Plat No.	Twp.	Rge.

Information From:

* CLIFFORD SENG

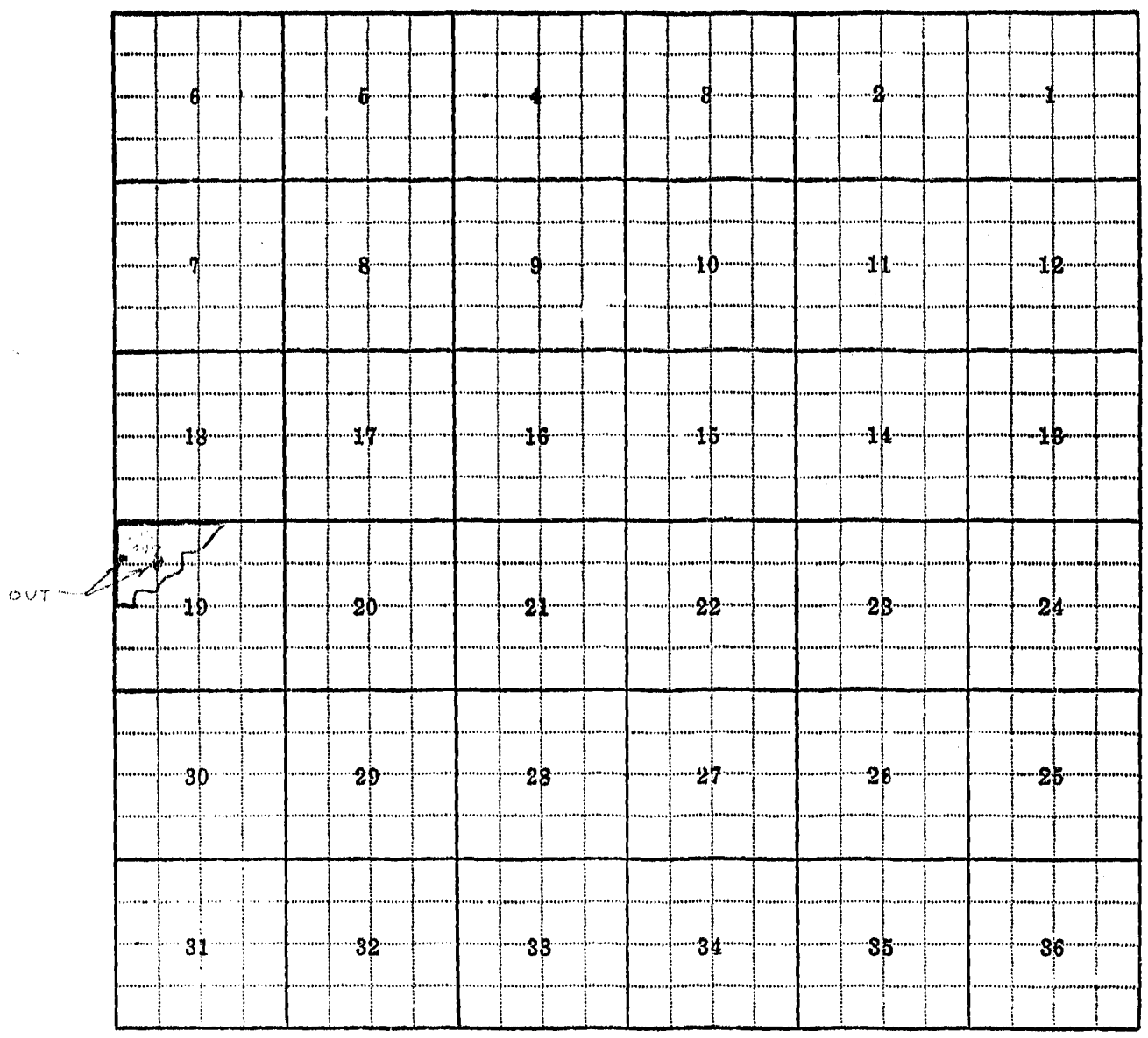

Land Ownership

F-1-A

County MINERAL

STATE OF MONTANA
WATER CONSERVATION BOARD
Water Resources Survey

T. 18N R. 27W Plat No. 10

Farm Checked: Date 10-18-68

Photo No. 1PD-224

By [illegible]

Legal Land Owner WALLIS SAMUEL G. & JOYCE Address ST. REGIS

Operator SAME Address

Water is delivered by:— 1. Private System; 2. Ditch Company; 3. State Project; 4. Federal Project; 5. Irrigation District

App. No. Decree No.	NAME OF APPROPRIATOR TO WHOM DECREED	NAME OF STREAM	Date App. Date Priority	Miner's Inches	In Use	NAME OF DITCH (Water Delivered By)	No.	R/F	Present Irr. Acres	Irrigable Acres
1-216	KREKLAU, E.J. & J.W.	ST. REGIS RIVER	5-21-95	700	NO (PT)					
A-499	LAVELL, GEORGE J.	A SPRING & CREEK	5-12-99	400	NO (PT)					
	RIBENOY, EDWARD									

NOTE: R—Denotes Regular Irrigation. F—Flood Irrigation.

Adequate Supply: Yes..... No..... Explain.....

Remarks

* WALLIS NOT HOME. SENG IS A NEIGHBOR

River Basin COLUMBIA

Also in: Plat No.	Twp.	Rge.	Plat No.	Twp.	Rge.	Plat No.	Twp.	Rge.
Plat No.	Twp.	Rge.	Plat No.	Twp.	Rge.	Plat No.	Twp.	Rge.

Information From:

* CLIFF SENG

6	5	4	3	2	1
7	8	9	10	11	12
18	17	16	15	14	13
19	20	21	22	23	24
30	29	28	27	26	25
31	32	33	34	35	36

Land Ownership.....

F-1-A

County MINERAL

Farm Checked: Date 10-1-68

By [illegible]

Legal Land Owner FILMORE, ALLEN D. & J.M. SMITH

Operator [illegible]

STATE OF MONTANA
WATER CONSERVATION BOARD
Water Resources Survey

T. 18 N. R. 27 W. Plat No. 10

Photo No. 1DD-224

Address FILMORE - WHITE SULPHUR SPRINGS [illegible] ST. REGIS

Address

Water is delivered by:— 1. Private System; 2. Ditch Company; 3. State Project; 4. Federal Project; 5. Irrigation District

App. No. Decree No.	NAME OF APPROPRIATOR TO WHOM DECREED	NAME OF STREAM	Date App. Date Priority	Miner's Inches	In Use	NAME OF DITCH (Water Delivered By)	No.	R/F	Present Irr. Acres	Irrigable Acres
1-216	KRINLAN, E.J. & J.W.	ST. REGIS RIVER	5-21-93	700	NO (CM)					

NOTE: R—Denotes Regular Irrigation. F—Flood Irrigation.

Adequate Supply: Yes ..... No ..... Explain .....

Remarks .....

River Basin COLUMBIA

Also in: Plat No. ..... Twp. ..... Rge.	Plat No. ..... Twp. ..... Rge.	Plat No. ..... Twp. ..... Rge. .....
Plat No. ..... Twp. ..... Rge.	Plat No. ..... Twp. ..... Rge.	Plat No. ..... Twp. ..... Rge. .....

Information From:

J. M. SMITH

6	5	4	3	2	1
7	8	9	10	11	12
18	17	16	15	14	13
19	20	21	22	23	24
30	29	28	27	26	25
31	32	33	34	35	36

Land Ownership

F-1-A

County MINERAL

Farm Checked: Date 10-23-62

By Duane Smith

STATE OF MONTANA
WATER CONSERVATION BOARD
Water Resources Survey

T. 18N. R. 27W. Plat No. 10

Photo No. 2DD-20, 2DD-22

Legal Land Owner STATE Address

Operator BETTY JOHNSON Address SUPERIOR, MONT.

Water is delivered by:— 1. Private System; 2. Ditch Company; 3. State Project; 4. Federal Project; 5. Irrigation District

App. No. Decree No.	NAME OF APPROPRIATOR TO WHOM DECREED	NAME OF STREAM	Date App. Date Priority	Miner's Inches	In Use	NAME OF DITCH (Water Delivered By)	No.	R/F	Present Irr. Acres	Irrigable Acres
A-703	GRAHAM, DAN & ARTHUR	SEVEN MILE CREEK	7-13-12	400	STOCK (PT)					
* 1-164	GRAHAM, ARTHUR	A SPRING	9-14-33	5"	NO (PT)					
A-658	GRAHAM, DANIEL	SEVEN MILE CREEK	5-17-09	400	STOCK (PT)					

NOTE: R—Denotes Regular Irrigation. F—Flood Irrigation.

Adequate Supply: Yes ..... No ..... Explain .....

Remarks

* SPRING IS DIVERTED & USED SOLELY BY ALL ANGUS FERMIN.

River Basin COLUMBIA

Also in: Plat No. ..... Twp. ..... Rge.	Plat No. ..... Twp. ..... Rge.	Plat No. ..... Twp. ..... Rge. .....
Plat No. ..... Twp. ..... Rge.	Plat No. ..... Twp. ..... Rge.	Plat No. ..... Twp. ..... Rge. .....

Information From:

RAY JOHNSON
(HUSBAND)

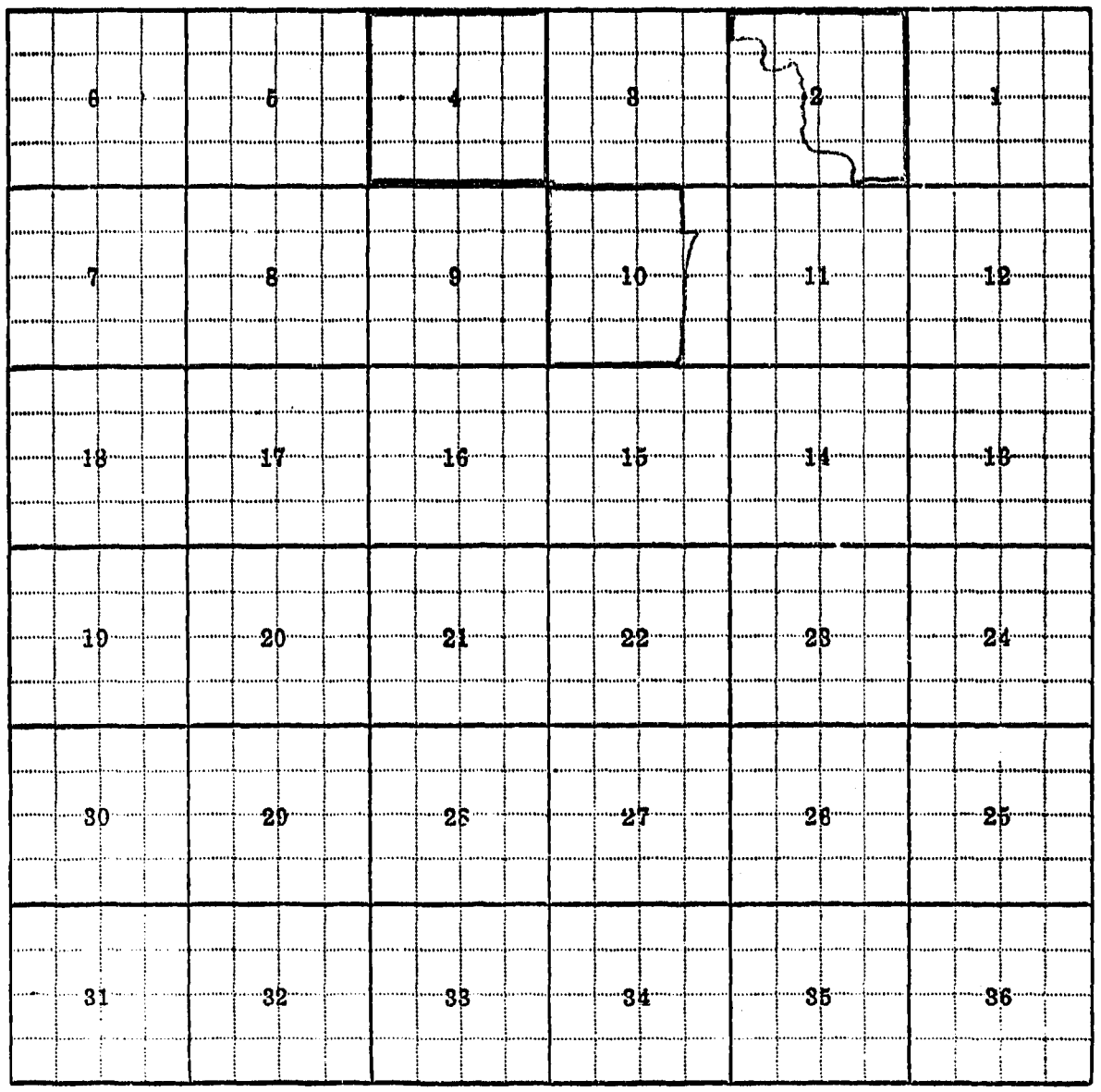

Land Ownership

F-1-A

County MINERAL

Farm Checked: Date 10-24-68

By Duane Smith

STATE OF MONTANA
WATER CONSERVATION BOARD
Water Resources Survey

T 18N R 27W Plat No. 10

Photo No. 1DD-224

Legal Land Owner GOLLWITZER, WALTER & LENORA Address EUCLID, OHIO

Operator SAME Address

Water is delivered by:— 1. Private System; 2. Ditch Company; 3. State Project; 4. Federal Project; 5. Irrigation District

App. No. Decree No.	NAME OF APPROPRIATOR TO WHOM DECREED	NAME OF STREAM	Date App. Date Priority	Miner's Inches	In Use	NAME OF DITCH (Water Delivered By)	No.	R/F	Present Irr. Acres	Irrigable Acres
1-295	BRITAIN A. W. JR.	CLARK FORK	7-1-62	240	NO					

NOTE: R—Denotes Regular Irrigation. F—Flood Irrigation.

Adequate Supply: Yes..... No..... Explain.....

Remarks

X NEIGHBORS

River Basin COLUMBIA

Also in: Plat No.	Twp.	Rge.	Plat No.	Twp.	Rge.	Plat No.	Twp.	Rge.
Plat No.	Twp.	Rge.	Plat No.	Twp.	Rge.	Plat No.	Twp.	Rge.

Information From:
X-MARVIN CARLSON
X-DEE PELARSKE

6	5	4	3	2	1
7	8	9	10	11	12
18	17	16	15	14	13
19	20	21	22	23	24
30	29	28	27	26	25
31	32	33	34	35	36

Land Ownership.....

F-1-A

County MINERAL

Farm Checked: Date 6-27-66

By Duane Sandal

STATE OF MONTANA
WATER CONSERVATION BOARD
Water Resources Survey

T 18N R 27W Plat No. 10

Photo No. 2DD-22; 1DD-205

Legal Land Owner U.S.A. Address

Operator SAME Address

Water is delivered by:— 1. Private System; 2. Ditch Company; 3. State Project; 4. Federal Project; 5. Irrigation District

App. No. Decree No.	NAME OF APPROPRIATOR TO WHOM DECREED	NAME OF STREAM	Date App. Date Priority	Miner's Inches	In Use	NAME OF DITCH (Water Delivered By)	No.	R/F	Present Irr. Acres	Irrigable Acres
4-257	ALEX ROBB	SPRING	1-27-91	30	NO					

NOTE: R—Denotes Regular Irrigation. F—Flood Irrigation.

Adequate Supply: Yes..... No..... Explain.....

Remarks

* FOREST RANGER

River Basin COLUMBIA

Also in: Plat No. Twp. Rge.	Plat No. Twp. Rge.	Plat No. Twp. Rge.
Plat No. Twp. Rge.	Plat No. Twp. Rge.	Plat No. Twp. Rge.

Information From:
FIELD SURVEY &
* GEOFFREY WILSON

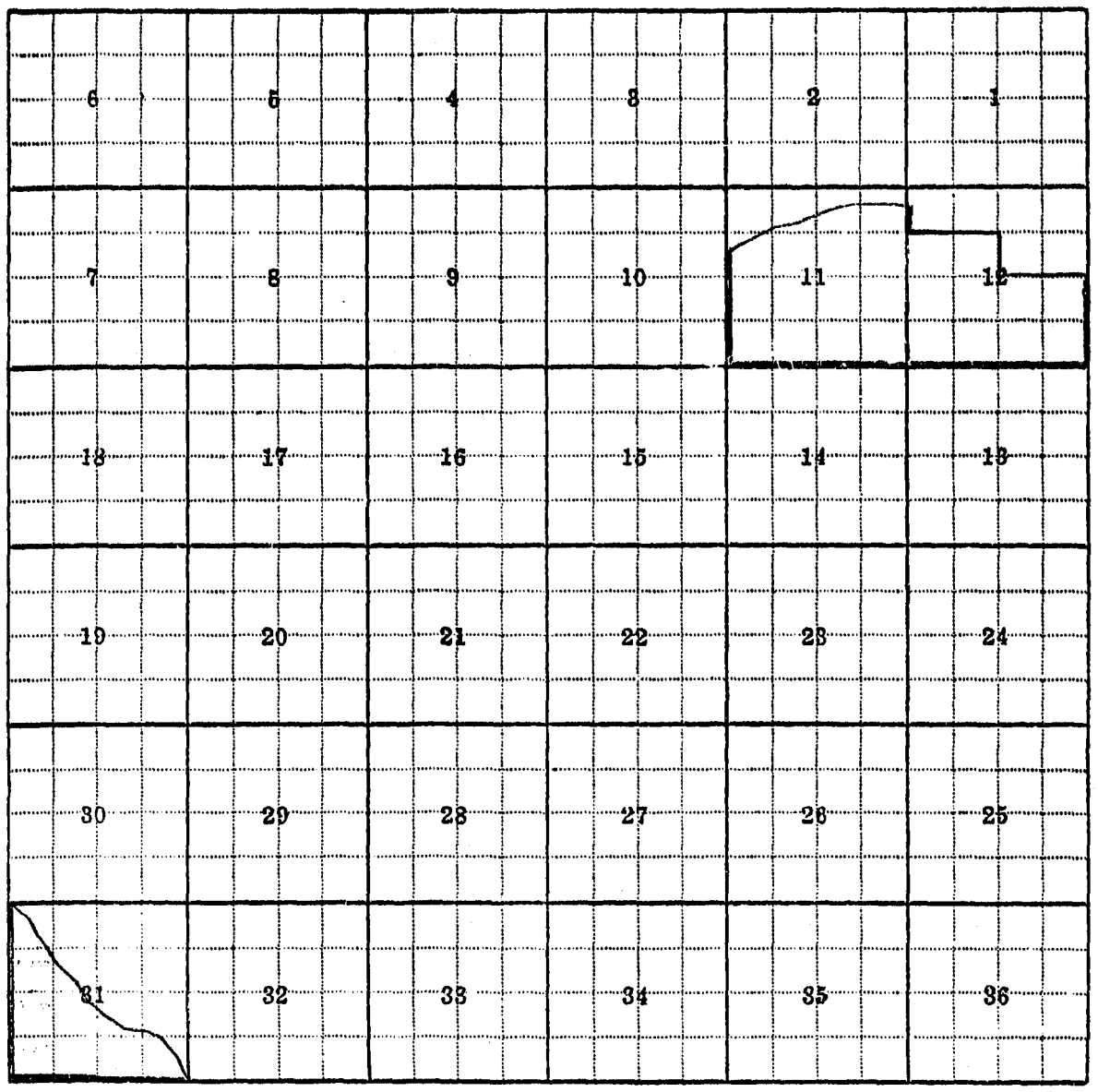

Land Ownership.....

F-1-A

County MINERAL

Farm Checked: Date 10-17-68

By [illegible]

STATE OF MONTANA
WATER CONSERVATION BOARD
Water Resources Survey

T. 18N R. 27W Plat No. 10

Photo No. 1DD-205

Legal Land Owner PELARSKE, W. DEE & LAURA Address ST. REGIS

Operator C/O JOHN COCHRAN Address ST. REGIS

Water is delivered by:— 1. Private System; 2. Ditch Company; 3. State Project; 4. Federal Project; 5. Irrigation District

App. No. Decree No.	NAME OF APPROPRIATOR TO WHOM DECREED	NAME OF STREAM	Date App. Date Priority	Miner's Inches	In Use	NAME OF DITCH (Water Delivered By)	No.	R/F	Present Irr. Acres	Irrigable Acres
** A-623	LOUIS GAGNON	SPRING	2-13-08	10	NO (OT)					

NOTE: R—Denotes Regular Irrigation. F—Flood Irrigation.

Adequate Supply: Yes..... No..... Explain.....

Remarks

* COCHRAN NOW OWNS. PELARSKE SOLD THE LAND TO COCHRAN & ALSO IS A NEIGHBOR.

** THIS INTENDED PLACE OF USE WAS ACTUALLY SW NW SEC 20, 18N-27W AT THE OLD GAGNON CABIN WHICH BURNED DOWN LONG AGO.

River Basin COLUMBIA

Also in: Plat No. Twp. Rge.	Plat No. Twp. Rge.	Plat No. Twp. Rge.
Plat No. Twp. Rge.	Plat No. Twp. Rge.	Plat No. Twp. Rge.

Information From:

* DEE PELARSKE

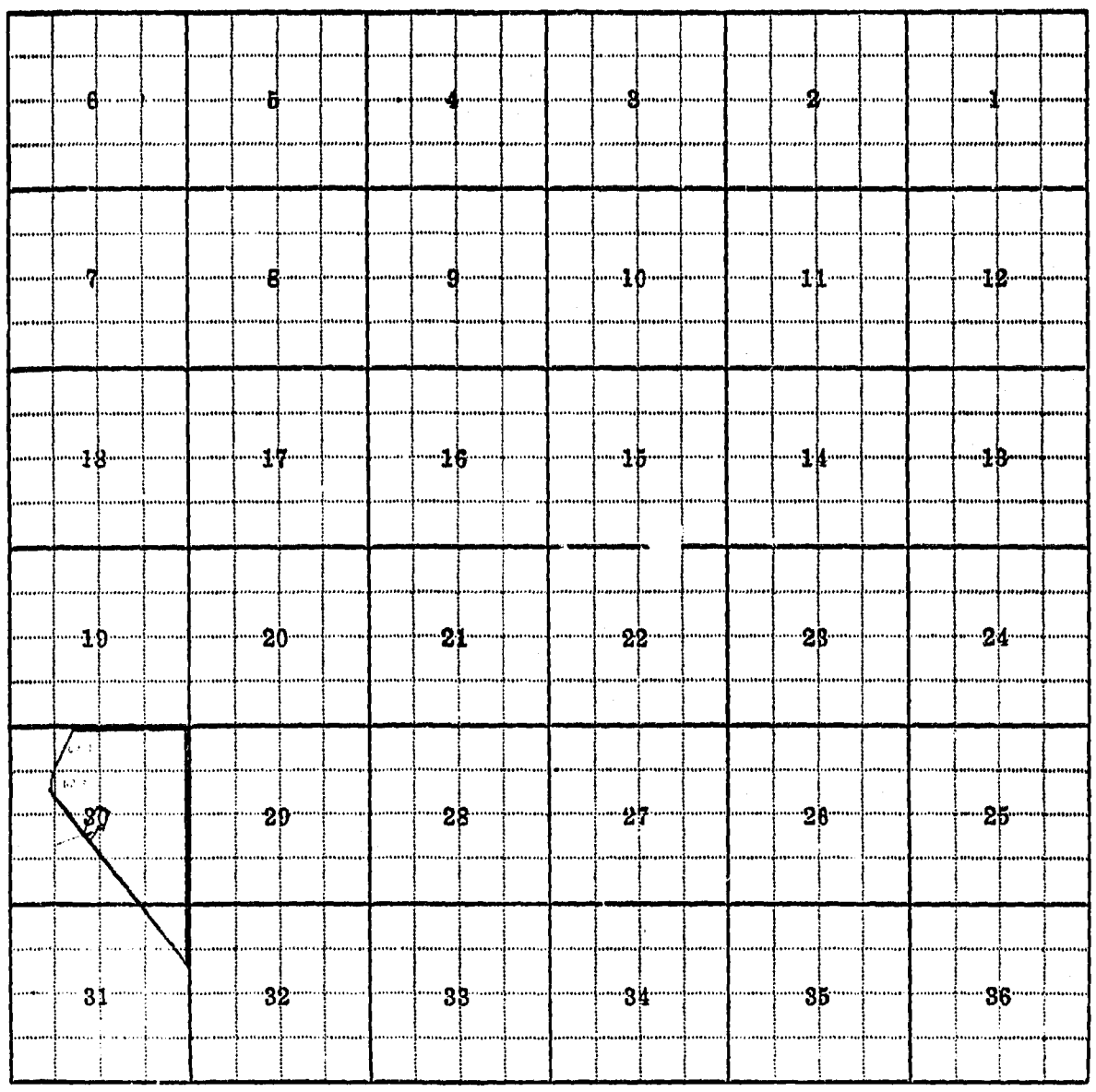

Land Ownership

F-1-A

County MINERAL

Farm Checked: Date 10-29-68

By Emma Smith

STATE OF MONTANA
WATER CONSERVATION BOARD
Water Resources Survey

T. 18N R. 27W Plat No. 10

Photo No. —

IDD-205

Legal Land Owner PELARSKE, W. DEE & LAURA Address ST. REGIS

Operator C/O PARSONS, VERNE E. & ELEANOR A. Address OTHELLO, WASH.

Water is delivered by:— 1. Private System; 2. Ditch Company; 3. State Project; 4. Federal Project; 5. Irrigation District

App. No. Decree No.	NAME OF APPROPRIATOR TO WHOM DECREED	NAME OF STREAM	Date App. Date Priority	Miner's Inches	In Use	NAME OF DITCH (Water Delivered By)	No.	R/F	Present Irr. Acres	Irrigable Acres
A-623	LOUIS GAGNON	SPRING	2-13-08	10	NO (PT)					

NOTE: R—Denotes Regular Irrigation. F—Flood Irrigation.

Adequate Supply: Yes..... No..... Explain.....

Remarks.....

* NEIGHBORING OWNERSHIP

River Basin COLUMBIA

Also in: Plat No. Twp. Rge.	Plat No. Twp. Rge.	Plat No. Twp. Rge.
Plat No. Twp. Rge.	Plat No. Twp. Rge.	Plat No. Twp. Rge.

Information From:

* DEE PELARSKE

6	5	4	3	2	1
7	8	9	10	11	12
18	17	16	15	14	13
19	20	21	22	23	24
30	29	28	27	26	25
31	32	33	34	35	36

Land Ownership

F-1-A

SEND COPY

County MINERAL

STATE OF MONTANA
WATER CONSERVATION BOARD
Water Resources Survey

T 18N R 27W Plat No. 10

Farm Checked: Date 10/1/68

Photo No. 100-224

By [illegible]

Legal Land Owner MARVIN G. CARLSON Address ST. REGIS

Operator SAME Address

Water is delivered by:— (1) Private System; 2. Ditch Company; 3. State Project; 4. Federal Project; 5. Irrigation District

App. No. Decree No.	NAME OF APPROPRIATOR TO WHOM DECREED	NAME OF STREAM	Date App. Date Priority	Miner's Inches	In Use	NAME OF DITCH (Water Delivered By)	No.	R/F	Present Irr. Acres	Irrigable Acres
1-216	KREKLAN, EJ & JW	ST. REGIS RIVER	5-21-43	700	NO USE					
* USE	MARVIN G. CARLSON	CLARK FORK RIVER	1970	300	STOCK	CARLSON PROPOSED PUMP SITES & SPRINKLERS	1	R	— Fi	

NOTE: R—Denotes Regular Irrigation. F—Flood Irrigation.

Adequate Supply: Yes..... No ..... Explain.....

Remarks

* CARLSON HAS LEVELED THIS LAND, HAS BOUGHT THE PUMP & PLANS TO START IRRIGATING IN 1970.

HE ALSO PLANS TO FILE A WATER RIGHT.

River Basin COLUMBIA

Also in: Plat No. 3 Twp. [illegible] Rge. [illegible]	Plat No. ..... Twp. ..... Rge.	Plat No. ..... Twp. ..... Rge. .....
Plat No. ..... Twp. ..... Rge.	Plat No. ..... Twp. ..... Rge.	Plat No. ..... Twp. ..... Rge. .....

Information From:

MARVIN CARLSON

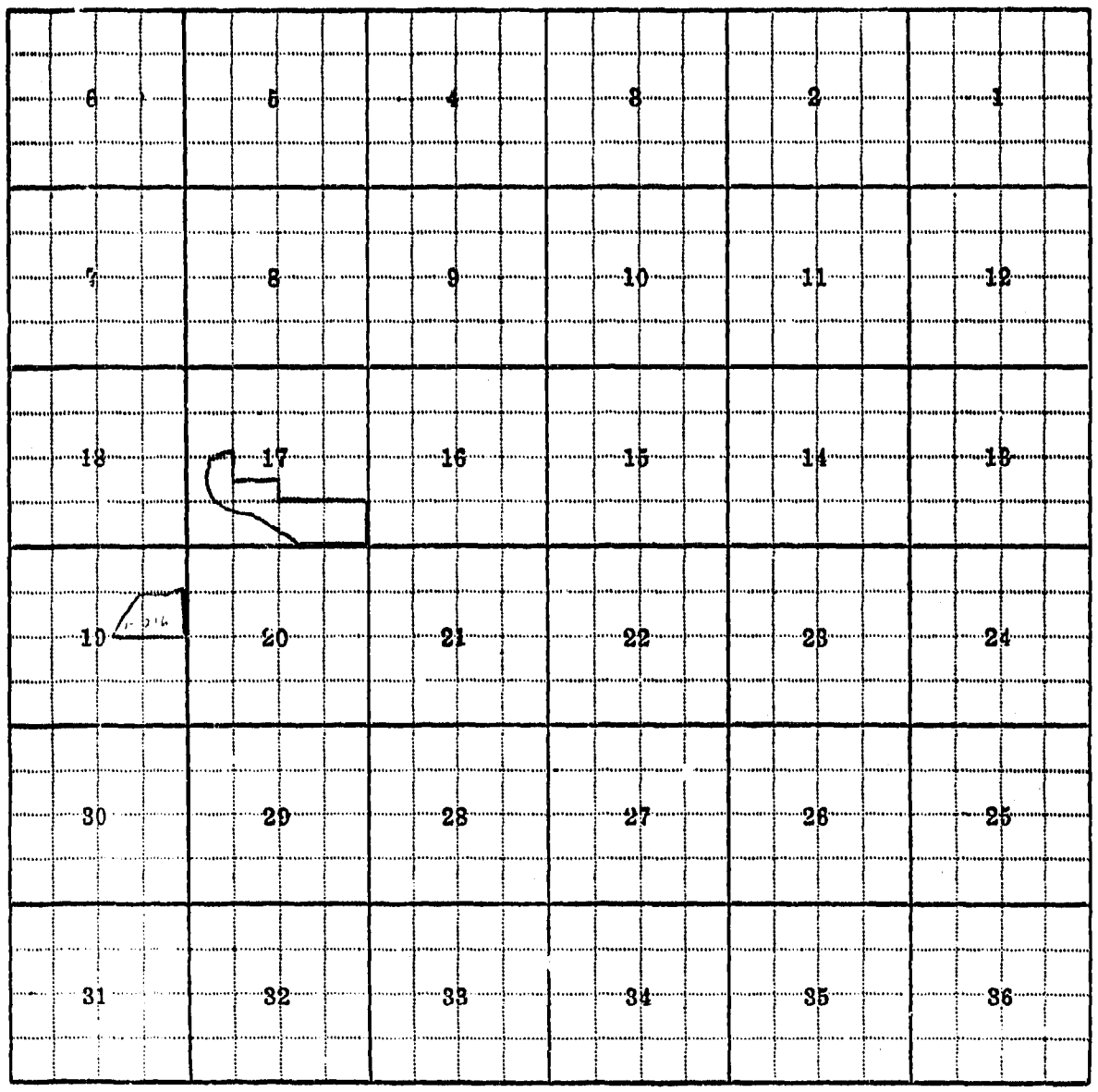

Land Ownership

F-1-A

County Mineral

T. 18 N. R. 26 W Plat No. 11

Farm Checked: Date 10-10-68

MONTANA WATER RESOURCES BOARD

Water Resources Survey

Photo No. (None)
(See Photo No. 1DD-192 in Plat 13 for irrigation in Sec 32-18N-26W)

By Nate Cooper

Legal Land Owner Alfred & Wilma Jones *

Address [illegible] Superior

Operator Howard K. Borden

Address Superior, Montana

Water is delivered by:— (1) Private System; 2. Ditch Company; 3. State Project; 4. Federal Project; 5. Irrigation District

App. No. Decree No.	NAME OF APPROPRIATOR TO WHOM DECREED	NAME OF STREAM	Date App. Date Priority	Miner's Inches	In Use	NAME OF DITCH (Water Delivered By)	No.	R/F	Present Irr. Acres	Irrigable Acres
A-411	John Barry	Park Creek	4-26-1895	100	Yes (Pl.)	Jones Pipeline & Sprinkler	1	R	15	
Missoula C-540	C.C. Newman	Park Creek	10-17-1891	100	Yes (Pl.)					
A-343	E.W. Park	Spring Creek	4-30-1890	500	No	** McHeffey Pipeline & Ditches	1	R		
A-338	E.W. Park Sr.	No. Branch of Spring Creek	11-1-1889	200	No					
Missoula C-224	J.E. Park	No. Branch of Spring Gulch	7-10-1888	1000	No					
Missoula D-395	L.C. McHeffey	A spring (no name)	4-7-1910	80	No					

NOTE: R—Denotes Regular Irrigation. F—Flood Irrigation.

Adequate Supply: Yes ..... No ..... Explain .....

Remarks

* This property was sold on contract to Don Ellis of California, who gave a quit-claim deed to William C. Harrison, a Spokane attorney who is also involved as a stockholder and board member of Nancy Lee Mines, Inc. Jones is still receiving payments on the contract, but legal title rests with him at this time. Borden says he is leasing the property from Harrison.

** These rights were filed for use in and around the townsite of Carter (now known as Keystone) and are used only in Sec. 5-17N-26W. There are several town lots in the townsite owned by people other than Jones who may have some claim to this water, but none of these others use water at this time.

River Basin .....

Also in: Plat No. 13 Twp. 17N Rge. 26W	Plat No. ..... Twp. ..... Rge.	Plat No. ..... Twp. ..... Rge. .....
Plat No. ..... Twp. ..... Rge.	Plat No. ..... Twp. ..... Rge.	Plat No. ..... Twp. ..... Rge. .....

Information From:
Mrs. Howard Borden
W.W. Schneider - neighbor
Ted McKinnon - former Keystone resident

6	5	4	3	2	1
7	8	9	10	11	12
18	17	16	15	14	13
19	20	21	22	23	24
30	29	28	27	26	25
31	32 *	33	34	35	36

Land Ownership * Several town lots owned by people other than Jones

6	5	4	3	2	1
7	8	9	10	11	12
18	17	16	15	14	13
19	20	21	22	23	24
30	29	28	27	26	25
31	32	33	34	35	36

Land Ownership

STATE OF MONTANA
WATER CONSERVATION BOARD
Water Resources Survey

T. [illegible] R. [illegible] Plat No. [illegible]

Photo No. [illegible]

County [illegible]

Farm Operator [illegible]

By [illegible]

Legal Land Owner [illegible] Address [illegible]

Operator [illegible] Address [illegible]

Water is delivered by (1. Private System, 2. Ditch Company, 3. State Project, 4. Federal Project, 5. Irrigation District)

App. No. Deed No.	NAME OF APPROPRIATOR TO WHOM DECREED	NAME OF STREAM	Date App. Date Priority	Miner's Inches	In Use	NAME OF DITCH (Water Delivered By)	No.	R/F	Present Irr. Acres	Irrigable Acres
A [illegible]	[illegible]	[illegible]	[illegible]	700	[illegible]					
A [illegible]	[illegible]	[illegible]	9-21-10	96	STOCK					
A [illegible]	[illegible]	[illegible]	[illegible]	100	Stock	SUPR	1	F	—	
A [illegible]	[illegible]	[illegible]	[illegible]	300	(stock)					
A 6[illegible]	[illegible]	SWAN CREEK ***	8-23-07	400	YES	LOGE DITCH	1	F	16	

NOTE: R Denotes Regular Irrigation. F Flood Irrigation.

Adequate Supply: Yes No Explain

Remarks

* [illegible]

*** SWAN CREEK DRAIN [illegible]

River Basin COLUMBIA

Also in: Plat No.	Twp.	Rge.	Plat No.	Twp.	Rge.	Plat No.	Twp.	Rge.
Plat No.	Twp.	Rge.	Plat No.	Twp.	Rge.	Plat No.	Twp.	Rge.

Information From:

MAYNARD LOGE

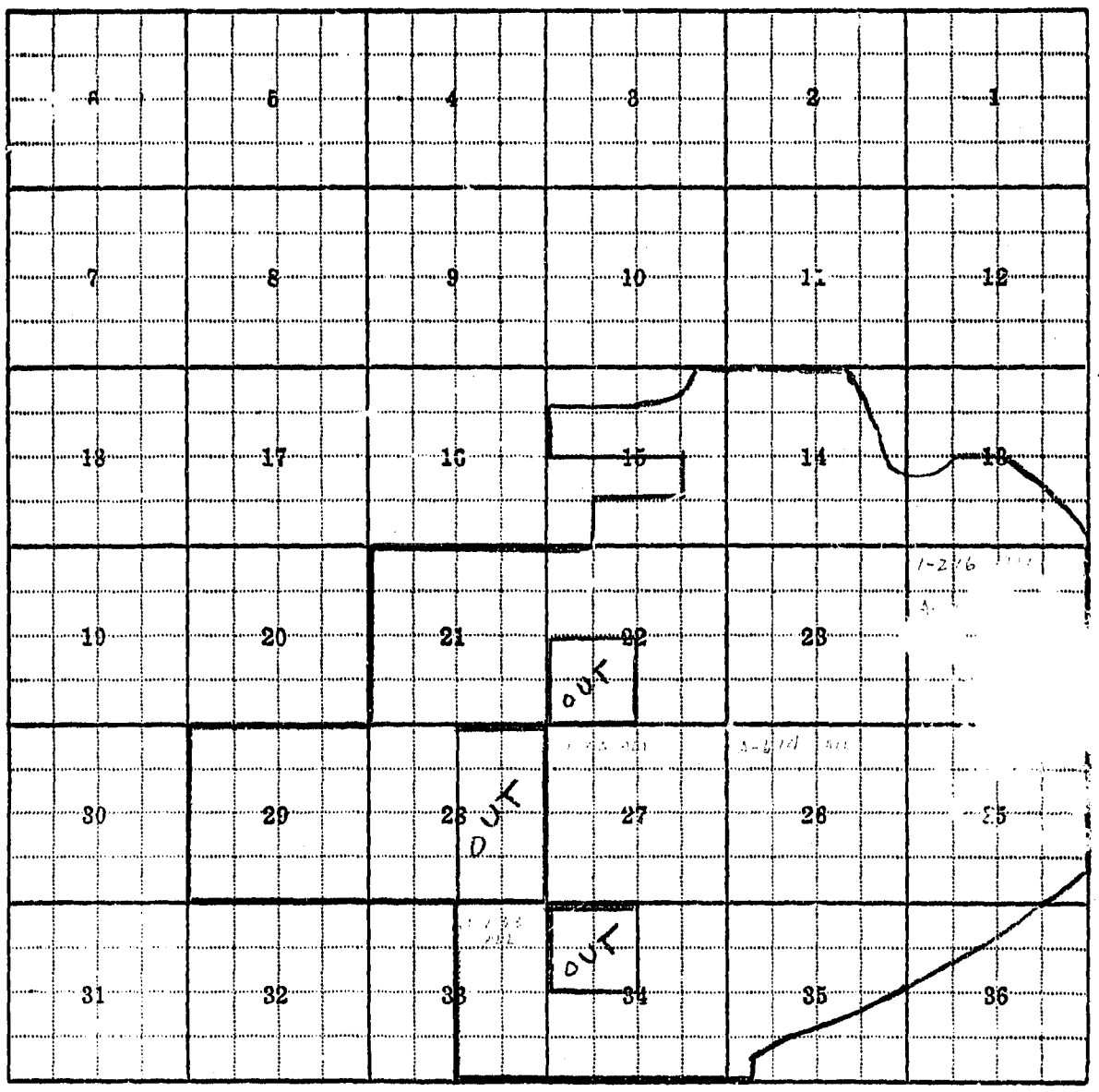

Land Ownership

F-1-A

County MINERAL

Farm Checked: Date [illegible]

By [illegible]

Legal Land Owner [illegible] Address ST. REGIS

Operator SAME Address

STATE OF MONTANA
WATER CONSERVATION BOARD
Water Resources Survey

T. 18N R. 27W. Plat No. 19

Photo No. 1D D-224

Water is delivered by:— (1.) Private System; 2. Ditch Company; 3. State Project; 4. Federal Project; 5. Irrigation District

App. No. Decree No.	NAME OF APPROPRIATOR TO WHOM DI CREED	NAME OF STREAM	Date App. Date Priority	Miner's Inches	In Use	NAME OF DITCH (Water Delivered By)	No.	R/F	Present Irr. Acres	Irrigable Acres
1-216	[illegible]	ST REGIS RIVER	[illegible]	[illegible]	NO [illegible]					
1-234	GOOLER A. A.	SPRING - 3500' FROM ST. REGIS BRIDGE	7-23-47	120	NO (FT)					
* USE	LEE JOHNSON	CLARK FORK RIVER	19.5	5	DOMESTIC	JOHNSON PUMP	1	R	—	—

NOTE: R—Denotes Regular Irrigation. F—Flood Irrigation.

Adequate Supply: Yes ..... No ..... Explain .....

Remarks

* DOMESTIC USE — [illegible]

River Basin COLUMBIA

Also in: Plat No.	Twp	Rge	Plat No.	Twp.	Rge.	Plat No.	Twp.	Rge.
Plat No.	Twp.	Rge	Plat No.	Twp.	Rge	Plat No.	Twp	Rge

Information From:

GRACE JOHNSON

6	5	4	3	2	1
7	8	9	10	11	12
18	17	16	15	14	13
19	20	21	22	23	24
30	29	28	27	26	25
31	32	33	34	35	36

Land Ownership

F-1-A

County MINERAL

Farm Checked: Date 10-23-68

By [illegible]

STATE OF MONTANA
WATER CONSERVATION BOARD
Water Resources Survey

T. 18N R. 27W Plat No. 10

Photo No. 2DD-20
2DD-22

Legal Land Owner JERMYN, ALFRED & ANNIE Address ST. REGIS

Operator ANNE Address

Water is delivered by:— (1) Private System; 2. Ditch Company; 3. State Project; 4. Federal Project; 5. Irrigation District

App. No. Decree No.	NAME OF APPROPRIATOR TO WHOM DECREED	NAME OF STREAM	Date App. Date Priority	Miner's Inches	In Use	NAME OF DITCH (Water Delivered By)	No.	R/F	Present Irr. Acres	Irrigable Acres
A-793	[illegible] DAN & [illegible]	[illegible] MILE CREEK	7-13-12	400	STOCK (PT)					
A-635	[illegible] ADAM [illegible]	[illegible] MILE CREEK	5-17-09	400	STOCK (PT)					
I-12	[illegible] DAN	SEVEN MILE CREEK	3-10-15	100	STOCK (PT)	JERMYN 1/S RES., DITCH & PIPELINE *	1	R	Px. 4.9	Fi
A-64[illegible]	[illegible]	SEVEN MILE CREEK	6-23-0[illegible]	2,000	STOCK (PT)					
I-164	[illegible]	A [illegible]	9-14-33	5	YES [illegible]	JERMYN DOMESTIC SPRING & PIPELINE	—	—	—	—

NOTE. R—Denotes Regular Irrigation. F—Flood Irrigation.

Adequate supply: Yes ..... No ..... Explain .....

Remarks

* JERMYN HAS SEVERELY INJURED HIS LEG IN A LOGGING ACCIDENT A FEW YEARS AGO & HAS NOT BEEN ABLE TO WORK FOR FOUR YEARS. HE WILL GRADUALLY REINSTATE SYSTEM, STARTING NEXT YEAR. THE SYSTEM IS ACTUALLY SMALL & HE STILL HAS THE SPRINKLER SYSTEM. HE EVENTUALLY WILL BUILD ANOTHER 1/S RES. ON HIS PROPERTY TO SUPPLEMENT THE Fi. THE EXISTING 1/S RES. IS IN SECTION 3 & IS NOT ON HIS PROPERTY.

River Basin COLUMBIA

Also in:	Plat No.	Twp.	Rge.	Plat No.	Twp.	Rge.	Plat No.	Twp.	Rge.
	Plat No.	Twp.	Rge.	Plat No.	Twp.	Rge.	Plat No.	Twp.	Rge.

Information From:
ANNIE JERMYN

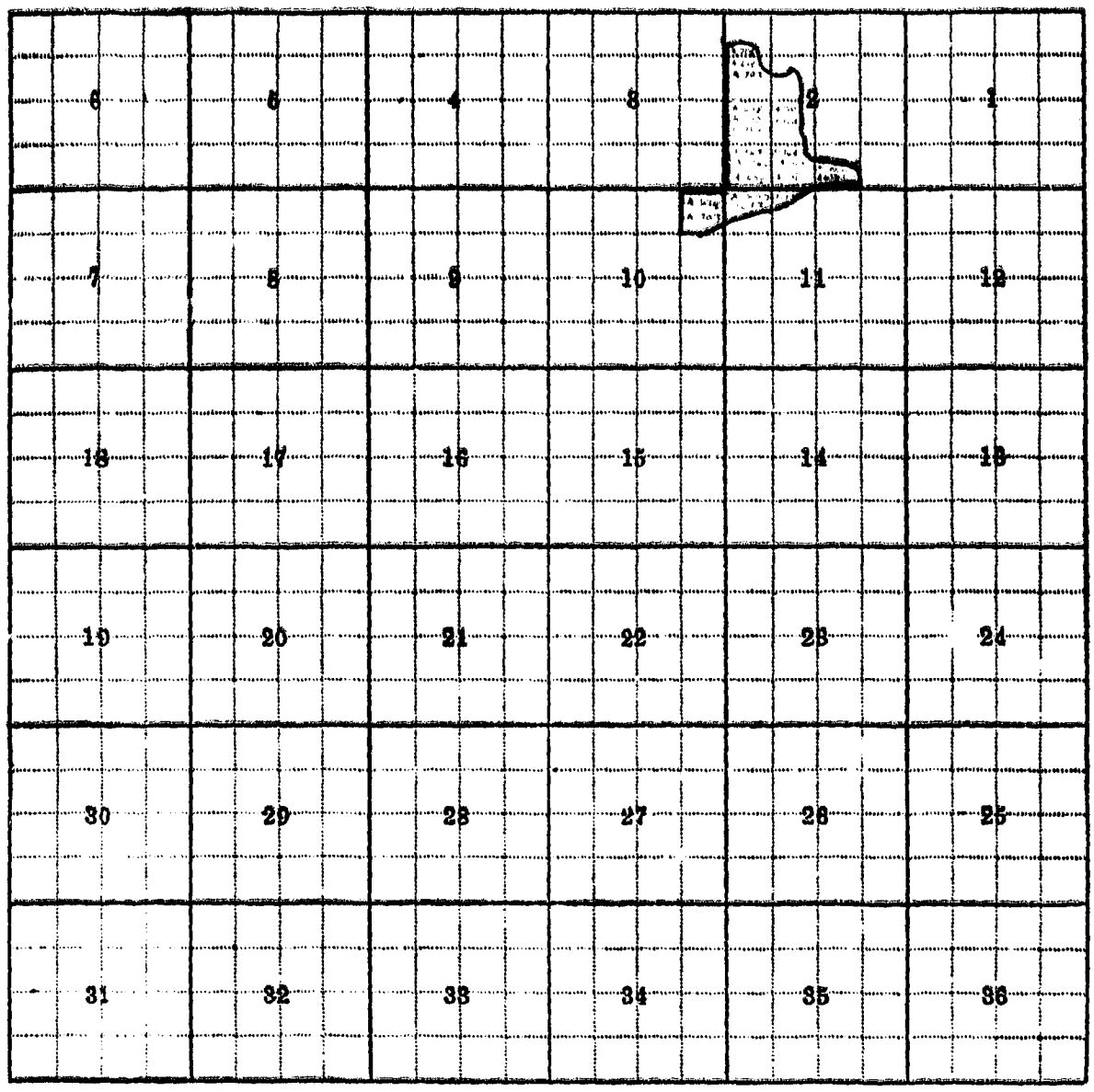

Land Ownership

F-1-A

County MINERAL

Farm Checked: Date 10-10-65

By [illegible] Smith

STATE OF MONTANA
WATER CONSERVATION BOARD
Water Resources Survey

T 18N R 27W Plat No 10

Photo No. 1DD 4 [illegible]

Legal Land Owner JAMES BURR Address ST. REGIS

Operator SAME Address

Water is delivered by:— (1) Private System; 2. Ditch Company; 3. State Project; 4. Federal Project; 5. Irrigation District

App. No. Decree No.	NAME OF APPROPRIATOR TO WHOM DECREED	NAME OF STREAM	Date App. Date Priority	Miner's Inches	In Use	NAME OF DITCH (Water Delivered By)	No.	R/F	Present Irr. Acres	Irrigable Acres
* GW-?	JAMES BURR	WELL IN NENESE	?	?	YES	BURR WELL & SPRINKLER	1	R	4	
	(PRESENT OWNER)	SEC. 24, T 18N-27W								
1-216	KREY [illegible]	ST. REGIS RIVER	5-21-43	700	NO (DT)					

NOTE: R—Denotes Regular Irrigation. F—Flood Irrigation.

Adequate Supply: Yes ..... No ..... Explain .....

Remarks

* (GET GAGE [illegible] COLUMBIA & OTHER INFORMATION FROM SWRB OFFICE IN HELENA)

[illegible]

[illegible] 3-24-67

River Basin COLUMBIA

Also in:								
Plat No. 9	Twp. 19N	Rge. 28W	Plat No.	Twp.	Rge.	Plat No.	Twp.	Rge.
Plat No.	Twp.	Rge.	Plat No.	Twp.	Rge.	Plat No.	Twp.	Rge.

Information From:

MRS. JAMES BURR

F-1-A

SEND COPY

County MINERAL

STATE OF MONTANA
WATER CONSERVATION BOARD
Water Resources Survey

T. 18N R. 27W Plat No. 10

Farm Checked: Date 10-17-68

Photo No. 10D-205

By [illegible]

Legal Land Owner PELOPSKE, W. DEE & LAURA Address ST. REGIS

Operator O/D MARVIN CARLSON Address ST. REGIS

Water is delivered by:— (1) Private System; 2. Ditch Company; 3. State Project; 4. Federal Project; 5. Irrigation District

App. No. Decree No.	NAME OF APPROPRIATOR TO WHOM DECREED	NAME OF STREAM	Date App. Date Priority	Miner's Inches	In Use	NAME OF DITCH (Water Delivered By)	No.	R/F	Present Irr. Acres	Irrigable Acres
* A-623	LOUIS GAGNON	SPRING	2-13-08	10	NO (PT)					
** USE	MARVIN G. CARLSON	CLARK FORK RIVER	1969	300	STOCK	CARLSON PUMP & SPRINKLER	1	R	0	41

NOTE: R—Denotes Regular Irrigation. F—Flood Irrigation.

Adequate Supply: Yes..... No..... Explain.....

Remarks

* THE INTENDED PLACE OF USE WAS ACTUALLY SW 1/4 SEC 30, 18N-27W, AT THE OLD GAGNON HOTEL WHICH BURNED DOWN LONG AGO.

** CARLSON HAS BOUGHT THE PUMP & PLANS TO START IRRIGATING IN 1969. HE ALSO PLANS TO FILE A WATER RIGHT.

River Basin COLUMBIA

Also in: Plat No.	Twp.	Rge.	Plat No.	Twp.	Rge.	Plat No.	Twp.	Rge.
Plat No.	Twp.	Rge.	Plat No.	Twp.	Rge.	Plat No.	Twp.	Rge.

Information From:

MARVIN CARLSON

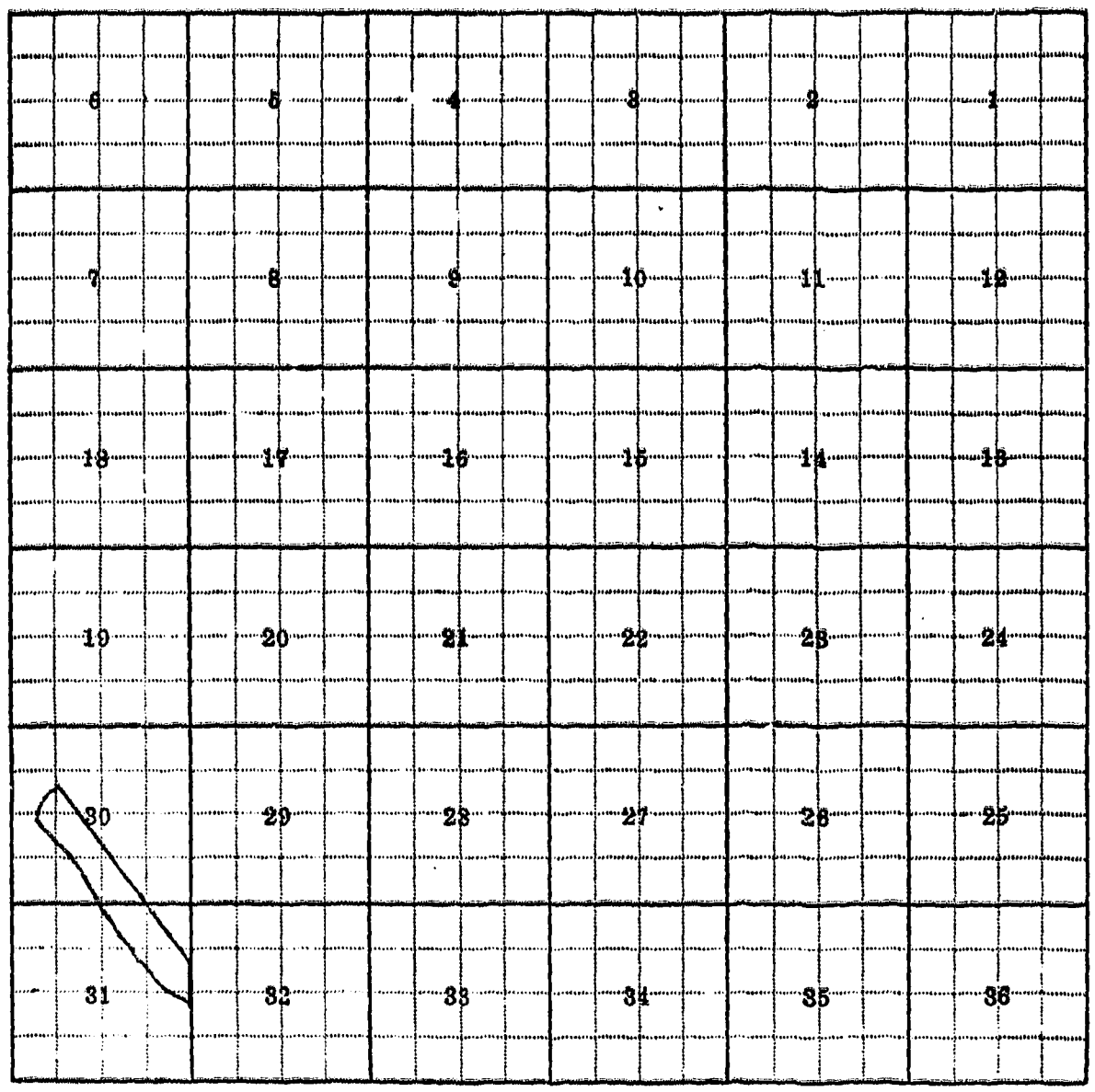

Land Ownership

F-1-A

County MINERAL

Farm Checked: Date 10-11-68

By Duane Smith

STATE OF MONTANA
WATER CONSERVATION BOARD
Water Resources Survey

T 18 N R 27 W Plat No. 10

Photo No. 100-224

Legal Land Owner MAGERA, JOHN Address ST. REGIS

Operator SAME Address

Water is delivered by:— (1.) Private System; 2. Ditch Company; 3. State Project; 4. Federal Project; 5. Irrigation District

App. No. Decree No.	NAME OF APPROPRIATOR TO WHOM DECREED	NAME OF STREAM	Date App. Date Priority	Miner's Inches	In Use	NAME OF DITCH (Water Delivered By)	No.	R/F	Present Irr. Acres	Irrigable Acres
* GW-31746	JOHN MAGERA	WELL #2 IN E½ NWSW SEC 19, T18N-27W	9-22-67	85 GPM	YES	MAGERA WELL #2 & SPRINKLER	1	R	11	
* GW-31744	JOHN MAGERA	WELL #1 IN NENESE SEC 29, T18N-28W	7-28-67	60 GPM	YES	MAGERA WELL #1 & SPRINKLER	1	R	3	
1-216	KREKIAN, E.J. & J.W.	ST. MARY'S RIVER	5-21-93	700	NO (PT)					
* GW-31745	JOHN MAGERA	WELL IN SWSE SEC 18, T18N-27W	5-1-60	40 GPM	STOCK	MAGERA WELL & PROPOSED SPRINKLER	1	R	Fi **	
1-353	MAGERA, JOHN	MAYO GULCH WATERS	8-9-61	800	STOCK (PT)					
A-449	LOVELL, GEOFFREY & NICKLAY, EDWARD	A SPRING & CREEK	1-12-99	700	NO (PT)	***				

NOTE: R—Denotes Regular Irrigation. F—Flood Irrigation.

Adequate Supply: Yes ..... No ..... Explain .....

Remarks

* (GET GROUND WATER NUMBER & OTHER INFORMATION FROM S.W.R.B. OFFICE IN HELENA.)

** MAGERA WILL DEVELOPE THIS SYSTEM IN THE NEXT TWO YEARS.

*** THIS RIGHT WOULD BE ON DITCH IF NOT USED AS MAYO GULCH.

River Basin COLUMBIA

Also in: Plat No. 9 Twp. 18N Rge. 28W	Plat No. ..... Twp. ..... Rge.	Plat No. ..... Twp. ..... Rge. .....
Plat No. ..... Twp. ..... Rge.	Plat No. ..... Twp. ..... Rge.	Plat No. ..... Twp. ..... Rge. .....

Information From:
JOHN MAGERA

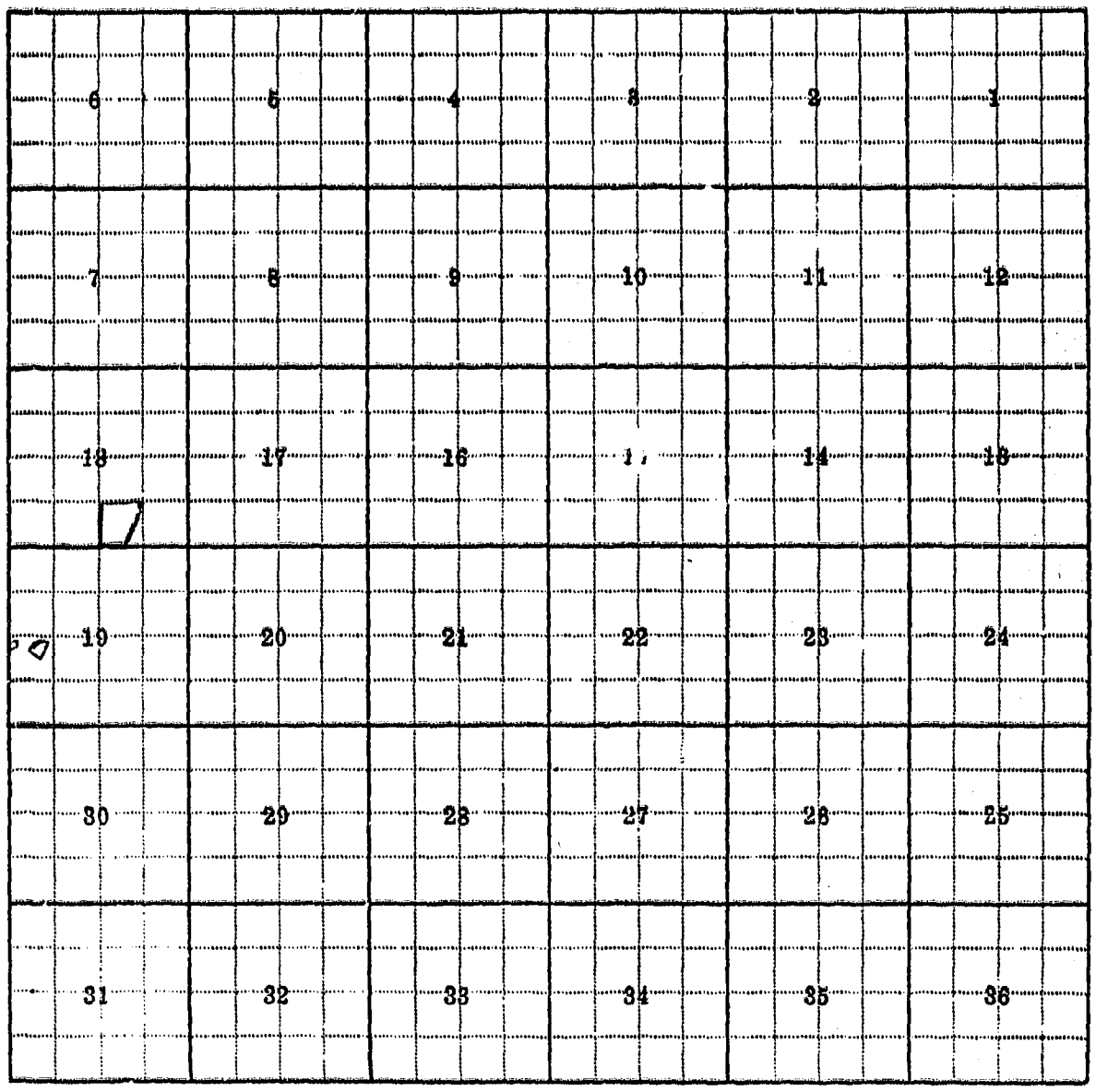

Land Ownership

F-1-A

County MINERAL

Farm Checked: Date 10-11-62

By [illegible]

STATE OF MONTANA
WATER CONSERVATION BOARD
Water Resources Survey

T 18N R 27W Plat No 10

Photo No 1 DD-224

Legal Land Owner ST. REGIS CEMETERY DISTRICT 2 Address

Operator SAME Address

Water is delivered by:— 1. Private System; 2. Ditch Company; 3. State Project; 4. Federal Project; 5. Irrigation District

App. No. Decree No.	NAME OF APPROPRIATOR TO WHOM DECREED	NAME OF STREAM	Date App. Date Priority	Miner's Inches	In Use	NAME OF DITCH (Water Delivered By)	No.	R/F	Present Irr. Acres	Irrigable Acres
* GW-31754	MINERAL COUNTY - ST.	WELL IN NW SW	7-7-57	300GPM	YES	CEMETERY WELL,	1	R	6	
	REGIS CEMETERY DISTRICT	SEC. 19, T 18N - 27W				PIPELINE & SPRINKLER				
		(ON NPRR RIGHT OF WAY)								
1-216	KRENLAN, E.J. & J.W.	ST. REGIS RIVER	5-21-43	700	NO (PP)					

NOTE: R—Denotes Regular Irrigation. F—Flood Irrigation.

Adequate Supply: Yes ..... No ..... Explain

Remarks

* (GROUND WATER NUMBER & OTHER INFORMATION FROM S.W.R.B. OFFICE IN HELENA) 31754

** LAND DONATED BY JOE MAGERA file Sec/S SE¼ Sec. 24 T18N-R28W

River Basin COLUMBIA

Also in: Plat No. ..... Twp. ..... Rge.	Plat No. ..... Twp. ..... Rge.	Plat No. ..... Twp. ..... Rge. .....
Plat No. ..... Twp. ..... Rge.	Plat No. ..... Twp. ..... Rge.	Plat No. ..... Twp. ..... Rge. .....

Information From:

JOHN MAGERA
(CARETAKER)

6	5	4	3	2	1
7	8	9	10	11	12
18	17	16	15	14	13
19	20	21	22	23	24
30	29	28	27	26	25
31	32	33	34	35	36

Land Ownership

F-1-A

County MINERAL

Farm Checked: Date 10-17-68

By Duane Smith

STATE OF MONTANA
WATER CONSERVATION BOARD
Water Resources Survey

T. 18N R. 27W Plat No. 10

Photo No. 1DD-205

Legal Land Owner PELARSKE, W. DEE & LAURA Address ST. REGIS

Operator SAME Address

Water is delivered by:— (1) Private System; 2. Ditch Company; 3. State Project; 4. Federal Project; 5 Irrigation District

App. No. Decree No.	NAME OF APPROPRIATOR TO WHOM DECREED	NAME OF STREAM	Date App. Date Priority	Miner's Inches	In Use	NAME OF DITCH (Water Delivered By)	No.	R/F	Present Irr. Acres	Irrigable Acres
* GW-P	W. DEE PELARSKE	WELL IN NE SW SEC 30	?	?	YES	PELARSKE WELL,				
		1 18N-27W				PIPELINE & STORAGE TANK	1	R	4	
** A-623	LOUIS GAGNON	SPRING	2-13-08	10	No(m)					

NOTE: R—Denotes Regular Irrigation. F—Flood Irrigation.

Adequate Supply: Yes ..... No ..... Explain .....

Remarks

* GET GROUND WATER NUMBER & OTHER INFORMATION FROM S.W.R.B. OFFICE IN HELENA.

PELARSKE DOESN'T THINK HE HAS REGISTERED THIS WELL IN COURT HOUSE. HE SAID HE WOULD GO SEE IF THERE IS NO RECORD.

** THIS INTENDED PLACE OF USE WAS ACTUALLY SWNW SEC. 30, 18N-27W AT THE OLD GAGNON HOTEL WHICH BURNED DOWN LONG AGO. THIS SPRING IS PROBALY IN USE IN T18N-28W.

River Basin COLUMBIA

Also in: Plat No. ..... Twp. ..... Rge	Plat No. ..... Twp. ..... Rge	Plat No. ..... Twp. ..... Rge .....
Plat No. ..... Twp. ..... Rge	Plat No. ..... Twp. ..... Rge	Plat No. ..... Twp. ..... Rge .....

Information From:

DEE PELARSKE

6	5	4	3	2	1
7	8	9	10	11	12
18	17	16	15	14	13
19	20	21	22	23	24
30	29	28	27	26	25
31	32	33	34	35	36

Land Ownership

F-1-A

County MINERAL

Farm Checked: Date 10-22-68

By Duane Smith

STATE OF MONTANA
WATER CONSERVATION BOARD
Water Resources Survey

T. 18 N. R. 27 W Plat No. 10

Photo No. IDD-201, IDD-203, IDD-205, IDD-226, IDD-228

Legal Land Owner U.S.A. Address

Operator MAYNARD LOGE (GRAZING PERMIT) Address

Water is delivered by:— (1) Private System; 2. Ditch Company; 3. State Project; 4. Federal Project; 5. Irrigation District

App. No. Decree No.	NAME OF APPROPRIATOR TO WHOM DECREED	NAME OF STREAM	Date App. Date Priority	Miner's Inches	In Use	NAME OF DITCH (Water Delivered By)	No.	R/F	Present Irr. Acres	Irrigable Acres
** 1-216	KREKLAN, E.J. & J.W.	ST. REGIS RIVER	5-21-43	700	NO (PT)					
A-657	DUCAN FISHER & WM WELCH	(HEAD OF) FOUR MILE CREEK	4-21-10	40	STOCK					
1-33	KIESLING, CHARLES H	FOUR MILE CREEK	8-12-15	100	STOCK	SUPP	1	F	—	—
1-233	SIDES, PEARL H.	FOUR MILE CREEK	1-4-47	300	STOCK (PT)					
A-614	A. BRADSHAW, JOS. DEAN, A.J. KIESLING, HENRY RESLIP	SWIFT CREEK ***	8-23-07	400	YES	LOGE DITCH	1	F	16	

NOTE: R—Denotes Regular Irrigation. F—Flood Irrigation.

Adequate Supply: Yes ..... No ..... Explain .....

Remarks

** PROBABLY BEING IN SEC. 24, T 18 N - R 28 W

*** SWIFT (MILLER DRAW) CREEK

River Basin COLUMBIA

Also in: Plat No. ..... Twp. ..... Rge.	Plat No. ..... Twp. ..... Rge.	Plat No. ..... Twp. ..... Rge. .....
Plat No. ..... Twp. ..... Rge.	Plat No. ..... Twp. ..... Rge.	Plat No. ..... Twp. ..... Rge. .....

Information From:

MAYNARD LOGE

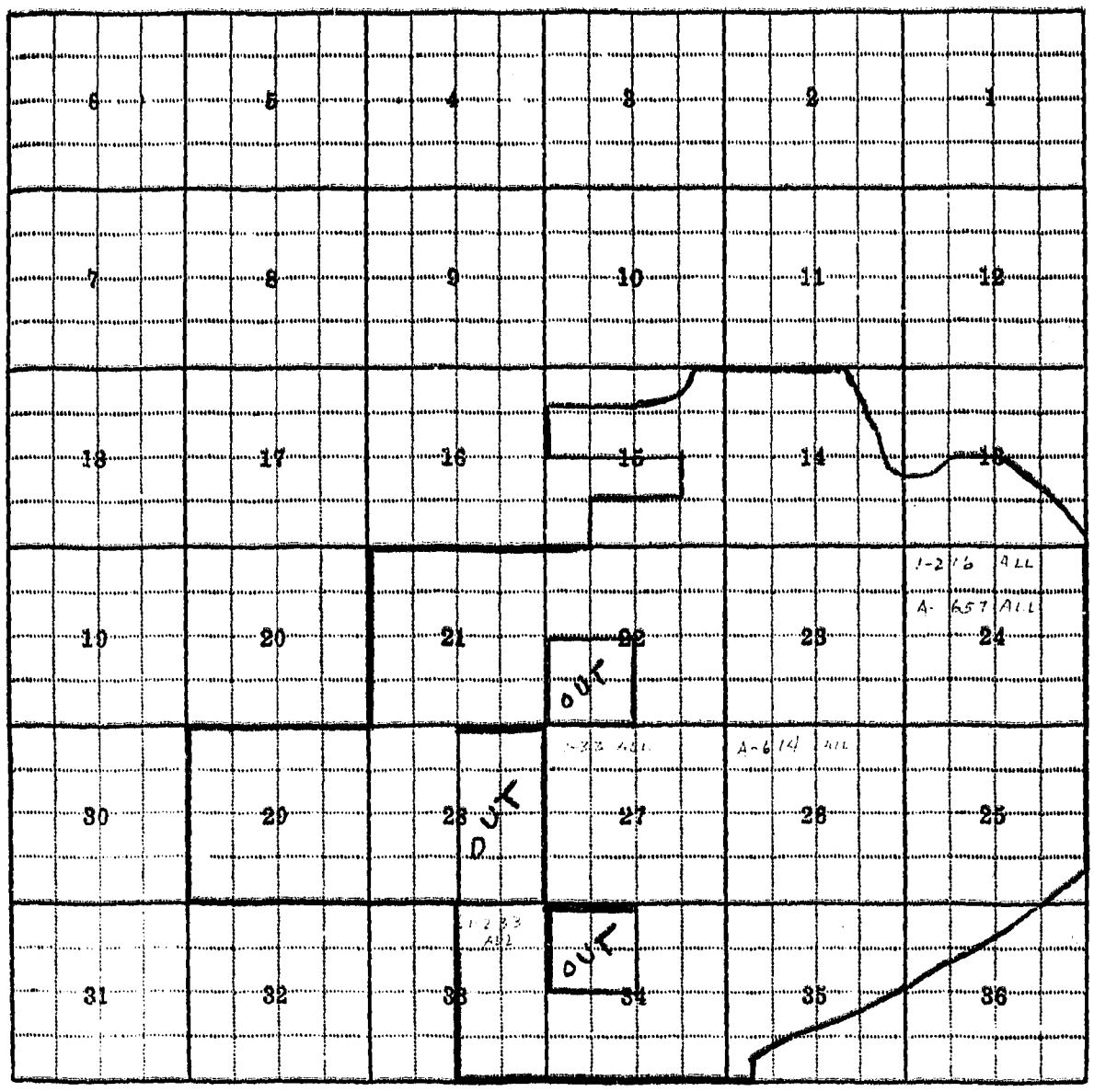

Land Ownership

F-1-A

County MINERAL

Farm Checked: Date 10-25-68

By Duane Smith

STATE OF MONTANA
WATER CONSERVATION BOARD
Water Resources Survey

T 18N R 27W Plat No. 10

Photo No. 2DD-18;
1DD-224

Legal Land Owner WALTER M. JAMES Address ESCONDIDO, CALIF.

Operator SAME Address

Water is delivered by:— 1. Private System; 2. Ditch Company; 3. State Project; 4. Federal Project; 5. Irrigation District

App. No. Decree No.	NAME OF APPROPRIATOR TO WHOM DECREED	NAME OF STREAM	Date App. Date Priority	Miner's Inches	In Use	NAME OF DITCH (Water Delivered By)	No.	R/F	Present Irr. Acres	Irrigable Acres
1-331	JAMES, WALTER M. & WALTER M. STARKEY	BUTLER CREEK SPRINGS	5-24-66	200	STOCK					
1-333	JAMES, WALTER M. & WALTER M. STARKEY	UNNAMED LAKE SEC. 8 T 18N-R 27W	5-31-66	200	STOCK	JAMES PROPOSED *** PIPELINE	1	R	0 SUPP.	E;
1-334	KAY, THOMAS O.	FOUR MILE CREEK **	1-28-10	160	STOCK					
A-651	JAMES, WALTER M. & STARKEY, D. WALTER	TAMARACK CREEK **	5-31-66	3,000	STOCK	OLD DITCH ****	1	R	0	

NOTE: R—Denotes Regular Irrigation. F—Flood Irrigation.

Adequate Supply: Yes ..... No ..... Explain .....

Remarks

* CARETAKER & RELATIVE

** FOURMILE (TAMARACK) CREEK C.1898 GLO. CALLS TAMARACK-(FOURMILE?)

*** THIS POD WILL PROBABLY BE IN SEC. 7 & JAMES PLANS ON AN 1/S, E-W RES. SOMEWHERE IN SW4 SEC. 8. THIS SYSTEM WILL SUPPLEMENT FOURMILE (TAMARACK) CREEK.

**** COULD NOT TIE A W.R. WITH OLD DITCH. I THINK A-364 MAY BELONG ON THIS SYSTEM, EVEN THOUGH MAYNARD LOGE IN SEC 33 (A DIFFERENT FOUR MILE CREEK) THINKS THIS IS PROBABLY HIS W.R. LESS MINER COULD NOT ADD ANY BENEFICIAL INFORMATION ON THIS RIGHT. JAMES PLANS TO RESTORE THIS OLD SYSTEM IN THE NEAR FUTURE.

River Basin COLUMBIA

Also in: Plat No. ..... Twp. ..... Rge.	Plat No. ..... Twp. ..... Rge.	Plat No. ..... Twp. ..... Rge. .....
Plat No. ..... Twp. ..... Rge.	Plat No. ..... Twp. ..... Rge.	Plat No. ..... Twp. ..... Rge. .....

Information From:

* LESS MINER

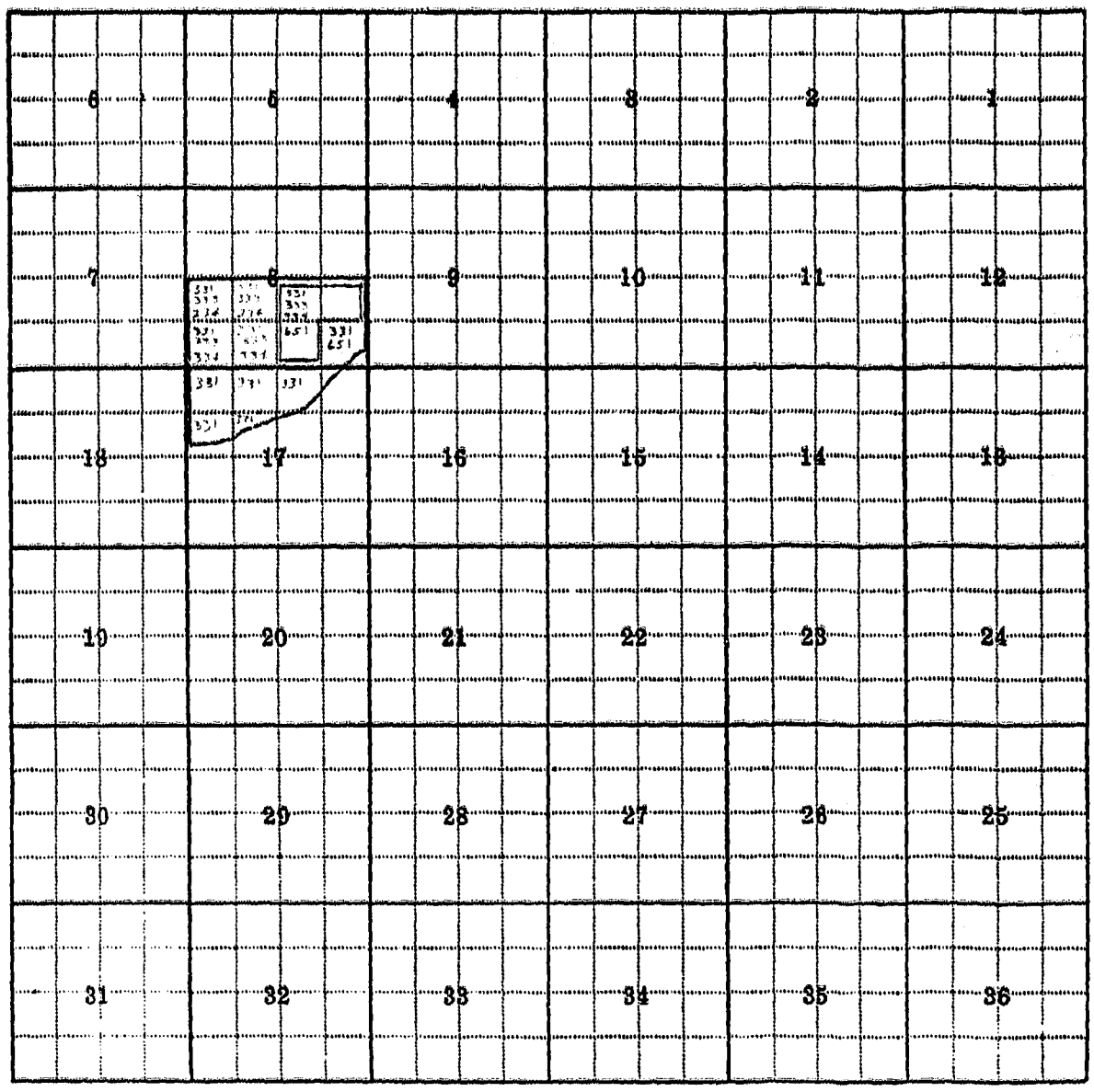

Land Ownership

F-1-A

County MINERAL

Farm Checked: Date 10-11-68

By Duane Smith

STATE OF MONTANA
WATER CONSERVATION BOARD
Water Resources Survey

T. 18N R. 27W Plat No. 10

Photo No. 1DD-224

Legal Land Owner MAGERA, JOSEPH A. & DOROTHY Address BOX 8, ST REGIS

Operator SAME Address

Water is delivered by:— (1) Private System; 2. Ditch Company; 3. State Project; 4. Federal Project; 5. Irrigation District

App. No. Decree No.	NAME OF APPROPRIATOR TO WHOM DECREED	NAME OF STREAM	Date App. Date Priority	Miner's Inches	In Use	NAME OF DITCH (Water Delivered By)	No.	R/F	Present Irr. Acres	Irrigable Acres
* GW-36943	MAGERA, JOSEPH	WELL IN SESE SEC 24, T. 18N-28W	6-1-60		DOMESTIC	MAGERA WELL, PROPOSED PUMP & SPRINKLER	1	R	Fi	
1-216	KREKIAN, E.J. & J.W.	ST. REGIS RIVER	5-21-43	700	STOCK (FT)					
A-449	LAVELL, GEOFFREY & RIBERNY, EDWARD	A SPRING & CREEK	5-12-99	400	NO (FT)					

NOTE: R—Denotes Regular Irrigation. F—Flood Irrigation.

Adequate Supply: Yes ..... No ..... Explain .....

Remarks

* GET GROUND WATER NUMBER & OTHER INFORMATION FROM S.W.R.B. OFFICE IN HELENA. MAGERA WILL IRRIGATE IN 1969 OR 1970 OUT OF EXISTING ARTESIAN WELL LOCATED AT HIS HOME.

River Basin COLUMBIA

Also in: Plat No. 9 Twp. 18N Rge. 28W	Plat No. ..... Twp. ..... Rge.	Plat No. ..... Twp. ..... Rge. .....
Plat No. ..... Twp. ..... Rge.	Plat No. ..... Twp. ..... Rge.	Plat No. ..... Twp. ..... Rge. .....

Information From:

MRS. JOE MAGERA

6	5	4	3	2	1
7	8	9	10	11	12
18	17	16	15	14	13
19	20	21	22	23	24
30	29	28	27	26	25
31	32	33	34	35	36

Land Ownership

F-1-A

County MINERAL

T. 18N R. 27W. Plat No. 10

Farm Checked: Date 10-25-68

Photo No. 2DD-20

By Duane Smith

MONTANA WATER RESOURCES BOARD

Water Resources Survey

Legal Land Owner REFORESTATION Address

Operator C/D MARGUERITA SELLS Address ST. REGIS

Water is delivered by:— 1. Private System; 2. Ditch Company; 3. State Project; 4. Federal Project; 5. Irrigation District

App. No. Decree No.	NAME OF APPROPRIATOR TO WHOM DECREED	NAME OF STREAM	Date App. Date Priority	Miner's Inches	In Use	NAME OF DITCH (Water Delivered By)	No.	R/F	Present Irr. Acres	Irrigable Acres
A-640	BIG BLACKFOOT MILLING CO.	SEVEN MILE CREEK	6-23-09	3,000	YES(PD)	DOMESTIC *				

NOTE: R—Denotes Regular Irrigation. F—Flood Irrigation.

Adequate Supply: Yes..... No..... Explain.....

Remarks.....

* SELLS ARE CURRENTLY HAULING WATER, BUT WILL EVENTUALLY DIG A DITCH & WILL USE IT FOR DOMESTIC & STOCK.

River Basin COLUMBIA

Also in: Plat No. Twp. Rge.	Plat No. Twp. Rge.	Plat No. Twp. Rge.
Plat No. Twp. Rge.	Plat No. Twp. Rge.	Plat No. Twp. Rge.

Information From:
JACK &
MARGUERITA SELLS

6	5	4	3	2	1
7	8	9	10	11	12
18	17	16	15	14	13
19	20	21	22	23	24
30	29	28	27	26	25
31	32	33	34	35	36

Land Ownership .....

F-1-A

County MINERAL

Farm Checked Date 10-17-68

By Duane Smith

STATE OF MONTANA
WATER CONSERVATION BOARD
Water Resources Survey

T 18N R 27W Plat No. 10

Photo No. 1DD-205

Legal Land Owner CLARK FORK LOGGING CO. Address ST. REGIS

Operator SAME Address

Water is delivered by:— 1. Private System; 2. Ditch Company; 3. State Project; 4. Federal Project; 5. Irrigation District

App. No. Decree No.	NAME OF APPROPRIATOR TO WHOM DECREED	NAME OF STREAM	Date App. Date Priority	Miner's Inches	In Use	NAME OF DITCH (Water Delivered By)	No.	R/F	Present Irr. Acres	Irrigable Acres
1-235	DRAKE, HARRY A. & JULIN	SPRING IN NE SE SE SEC 25	5-26-48	50	YES *	DOMESTIC				

NOTE: R—Denotes Regular Irrigation. F—Flood Irrigation.

Adequate Supply: Yes..... No..... Explain.....

Remarks

* DOMESTIC USE (CLARK FORK LOGGING CO. DOMESTIC PIPELINE)

River Basin COLUMBIA

Also in: Plat No. Twp. Rge.	Plat No. Twp. Rge.	Plat No. Twp. Rge.
Plat No. Twp. Rge.	Plat No. Twp. Rge.	Plat No. Twp. Rge.

Information From:

RAY A. SWANGER
(YARD FOREMAN)

6	5	4	3	2	1
7	8	9	10	11	12
18	17	16	15	14	13
19	20	21	22	23	24
30	29	28	27	26	25
31	32	33	34	35	36

Land Ownership

F-1-A

County MINERAL

Farm Checked: Date 10-24-08

By [illegible]

STATE OF MONTANA
WATER CONSERVATION BOARD
Water Resources Survey

T. 18N R. 27W Plat No. 10

Photo No. 2DD-18, 2DD-20
2DD-22

Legal Land Owner U.S.A. Address

Operator BETTY (BRYANT) JOHNSON Address SUPERIOR, MONT.

Water is delivered by:— 1. Private System; 2. Ditch Company; 3. State Project; 4. Federal Project; 5. Irrigation District

App. No. Decree No.	NAME OF APPROPRIATOR TO WHOM DECREED	NAME OF STREAM	Date App. Date Priority	Miner's Inches	In Use	NAME OF DITCH (Water Delivered By)	No.	R/F	Present Irr. Acres	Irrigable Acres
A-708	LONG, JOHN L.	FOUR MILE CREEK *	3-15-13	320	STOCK					

NOTE: R—Denotes Regular Irrigation. F—Flood Irrigation.

Adequate Supply: Yes..... No..... Explain.....

Remarks

* FOUR MILE IS KNOWN AS TAMARACK CREEK BY FOREST SERVICE. JOHNSON DOES USE TAMARACK & BUTLER CREEKS FOR STOCK. NO ONE IN THIS TOWNSHIP, THAT I TALKED TO, HAD EVER HEARD TAMARACK OR BUTLER CALLED FOUR MILE; HOWEVER THERE IS A FOUR MILE CREEK IN SECS. 33, 34, 25, 26 & 27 OF THIS TOWNSHIP. THE 1898 GLO CALLS TAMARACK CREEK—'FOURMILE'.

River Basin COLUMBIA

Also in: Plat No. ..... Twp ..... Rge	Plat No. ..... Twp. ..... Rge.	Plat No. ..... Twp. ..... Rge. .....
Plat No. ..... Twp. ..... Rge	Plat No. ..... Twp. ..... Rge.	Plat No. ..... Twp ..... Rge .....

Information From:

RAY JOHNSON
HUSBAND

6	5	4	3	2	1
7	8	9	10	11	12
18	17	16	15	14	13
19	20	21	22	23	24
30	29	28	27	26	25
31	32	33	34	35	36

Land Ownership

F-1-A

County MINERAL

Farm Checked: Date 10-18-68

By [illegible]

STATE OF MONTANA
WATER CONSERVATION BOARD
Water Resources Survey

T. 18 N. R. 27 W. Plat No. 10

Photo No. 1DD-229-1DD-203
1DD-205

Legal Land Owner MILWAUKEE LAND CO. Address SEATTLE, WASH.

Operator SAME Address

Water is delivered by:— 1. Private System; 2. Ditch Company; 3. State Project; 4. Federal Project; 5. Irrigation District

App. No. Decree No.	NAME OF APPROPRIATOR TO WHOM DECREED	NAME OF STREAM	Date App. Date Priority	Miner's Inches	In Use	NAME OF DITCH (Water Delivered By)	No.	R/F	Present Irr. Acres	Irrigable Acres
1-216	KREKIAN, E. J. & J. W.	ST. REGIS RIVER	5-21-93	700	NO (PT)					
A-449	LAVELL, [illegible] & RIBERDY, EDWARD	A SPRING & CREEK	5-12-99	400	NO (PT)					
A-254	D.R.G. & N. MINING CO.	SPRING CREEK	7-24-87	300	NO (PT)					
1-233	SIDES, PEARL A.	FOUR MILE CREEK	1-4-97	300	NO (PT)					

NOTE: R—Denotes Regular Irrigation. F—Flood Irrigation.

Adequate Supply: Yes..... No..... Explain.....

Remarks.....

* NEIGHBORING OWNERSHIP

River Basin COLUMBIA

Also in: Plat No.	Twp.	Rge.	Plat No.	Twp.	Rge.	Plat No.	Twp.	Rge.
Plat No.	Twp.	Rge.	Plat No.	Twp.	Rge.	Plat No.	Twp.	Rge.

Information From:
* MAYNARD LOGE
* CLIFF SENG

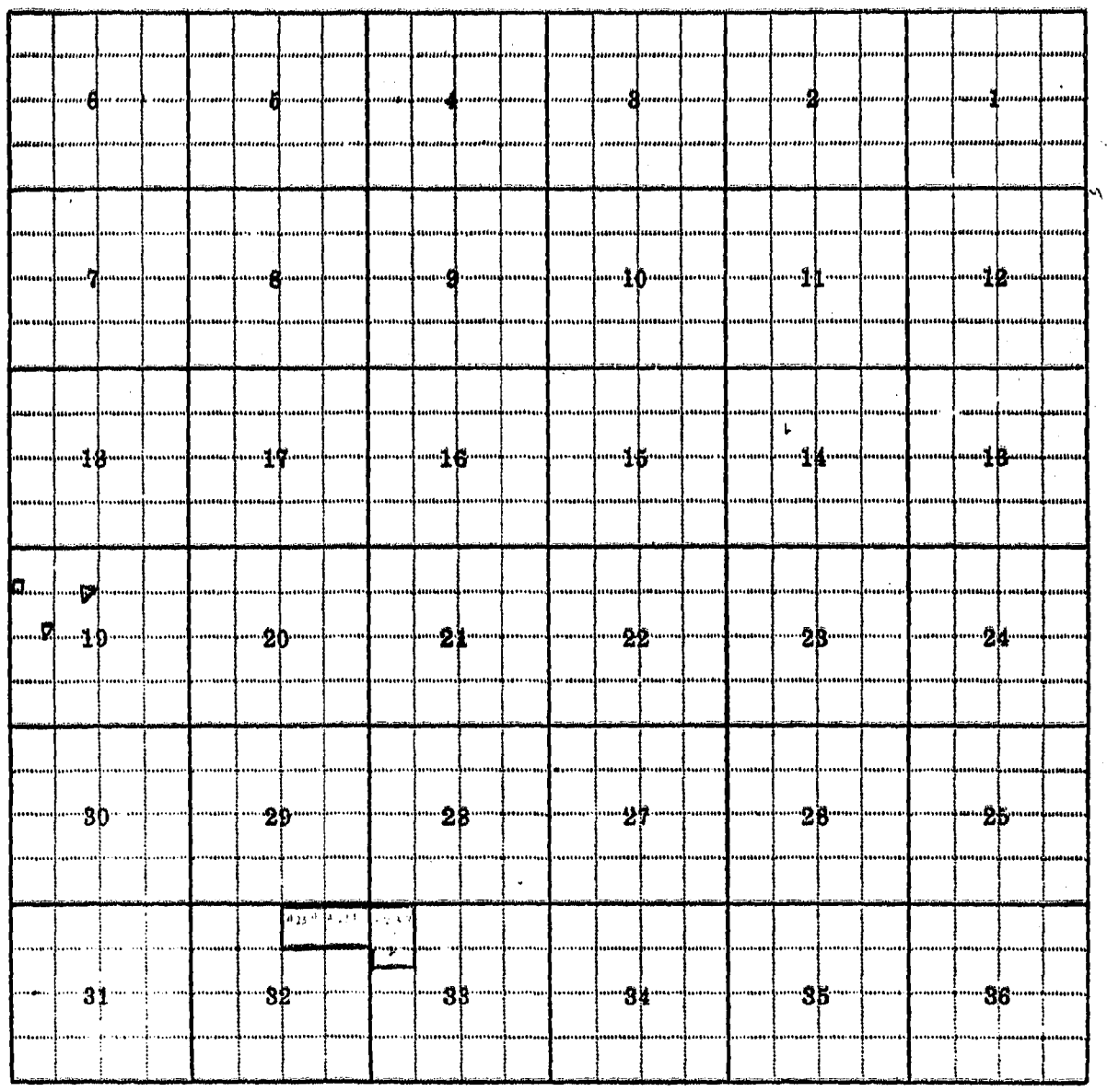

Land Ownership

F-1-A

County MINERAL

Farm Checked: Date 10-25-68

By [illegible]

STATE OF MONTANA
WATER CONSERVATION BOARD
Water Resources Survey

T 18 N R 27 W Plat No. 10

Photo No. 2DD-20

Legal Land Owner JULIUS B. ASHBRIDGE Address PLAINS, MONT.

Operator SAME Address

Water is delivered by:— 1. Private System; 2. Ditch Company; 3. State Project; 4. Federal Project; 5. Irrigation District

App. No. Decree No.	NAME OF APPROPRIATOR TO WHOM DECREED	NAME OF STREAM	Date App. Date Priority	Miner's Inches	In Use	NAME OF DITCH (Water Delivered By)	No.	R/F	Present Irr. Acres	Irrigable Acres
A-640	BIG BLACKFOOT MILLING CO	SEVEN MILE CREEK	6-23-09	3000	NO (PD)					
1-335	JULIUS B. ASHBRIDGE	NO NAME (SPRING)	5-21-66	4	NO					
		NE SW 9-18-27W								
* 1-347	JULIUS B. ASHBRIDGE	SPRINGS NE SW 10-T21-18N	3-27-67	10	NO(PT)					
		SEC 10 T 18N-27W								

NOTE: R—Denotes Regular Irrigation. F—Flood Irrigation.

Adequate Supply: Yes..... No..... Explain.....

Remarks

* THIS RIGHT IS ON A SPRING WHICH APPEARS INADEQUATE IN VOLUME. THE PIPELINE IS PLASTIC & HAS BEEN BADLY DAMAGED BY PORCUPINES.

River Basin COLUMBIA

Also in: Plat No. Twp. Rge.	Plat No. Twp. Rge.	Plat No. Twp. Rge.
Plat No. Twp. Rge.	Plat No. Twp. Rge.	Plat No. Twp. Rge.

Information From:
FIELD SURVEY &
* PEGGY CLARK

6	5	4	3	2	1
7	8	9	10	11	12
18	17	16	15	14	13
19	20	21	22	23	24
30	29	28	27	26	25
31	32	33	34	35	36

Land Ownership.....

F-1-A

County MINERAL

T. 18N R. 27W Plat No. 10

Farm Checked: Date 10-25-68

Photo No. 2DD-20

By Duane Smith

MONTANA WATER RESOURCES BOARD

Water Resources Survey

Legal Land Owner REFORESTATION Address

Operator C/O JOSEPH NASH Address KENNEWICK, WASH.

Water is delivered by:— 1. Private System; 2. Ditch Company; 3. State Project; 4. Federal Project; 5. Irrigation District

App. No. Decree No.	NAME OF APPROPRIATOR TO WHOM DECREED	NAME OF STREAM	Date App. Date Priority	Miner's Inches	In Use	NAME OF DITCH (Water Delivered By)	No.	R/F	Present Irr. Acres	Irrigable Acres
A-640	BIG BLACKFOOT MILLING CO.	SEVEN MILE CREEK	6-23-09	3000	NO (PT)					

NOTE: R—Denotes Regular Irrigation. F—Flood Irrigation.

Adequate Supply: Yes..... No..... Explain.....

Remarks.....

* NEIGHBOR

River Basin COLUMBIA

Also in: Plat No.	Twp.	Rge.	Plat No.	Twp.	Rge.	Plat No.	Twp.	Rge.
Plat No.	Twp.	Rge.	Plat No.	Twp.	Rge.	Plat No.	Twp.	Rge.

Information From:

* PEGGY CLARK

6	5	4	3	2	1
7	8	9	10	11	12
18	17	16	15	14	13
19	20	21	22	23	24
30	29	28	27	26	25
31	32	33	34	35	36

Land Ownership.....

.....

.....

F-1-A

SEND COPY TO LOGE

County MINERAL

STATE OF MONTANA
WATER CONSERVATION BOARD
Water Resources Survey

T 18N R 27W Plat No. 10

Farm Checked: Date 10-22-68

Photo No. 1 DD-203

By Duane Smith

Legal Land Owner PEARL H. & S. MARGARET SIDES Address ST. REGIS

Operator C/D MAYNARD LOGE Address BOX 253, ST. REGIS

Water is delivered by:— 1. Private System; 2. Ditch Company; 3. State Project; 4. Federal Project; 5. Irrigation District

App. No. Decree No.	NAME OF APPROPRIATOR TO WHOM DECREED	NAME OF STREAM	Date App. Date Priority	Miner's Inches	In Use	NAME OF DITCH (Water Delivered By)	No.	R/F	Present Irr. Acres	Irrigable Acres
* 1-233	SIDES, PEARL H.	FOUR MILE CREEK	1-4-97	300	STOCK (Pr)					
** A-364	VINCENT M. HASHEK	FOUR MILE CREEK	8-24-91	200	STOCK	*				

NOTE: R—Denotes Regular Irrigation. F—Flood Irrigation.

Adequate Supply: Yes..... No..... Explain.....

Remarks

* LOGE USES FOUR MILE CREEK FOR IRRIGATION ON U.S. LAND IN SEC 27, AS SUPP TO SWIFT (MILLER DRAW) CREEK. HE DOES PLAN FI ON THIS OWNERSHIP IN THE FUTURE, BUT AS OF THIS DATE HAS NO DEFINATE PLANS. HE PLANS TO REQUEST THE SERVICES OF SCS. BECAUSE AN I/S RES WILL BE REQUIRED & THE USE OF BENTONITE ON RES. & DITCHES IS A MUST. BASIC SOURCE OF WATER WILL BE SWIFT (MILLER DRAW) CREEK BECAUSE IT IS A LIVE STREAM UP TO THE POINT WHERE IT ENTERS FOUR MILE CREEK.

** LOGE SAID THIS RIGHT PROBABLY BELONGS ON HIS OWNERSHIP COULD POSSIBLY GO ON TAMARACK CR. IN SEC. 8. (1898 GLO CALLS THIS DRAINAGE FOURMILE.

River Basin COLUMBIA

Also in: Plat No..... Twp..... Rge.....	Plat No..... Twp..... Rge.....	Plat No..... Twp..... Rge.....
Plat No..... Twp..... Rge.....	Plat No..... Twp..... Rge.....	Plat No..... Twp..... Rge.....

Information From:

MAYNARD LOGE

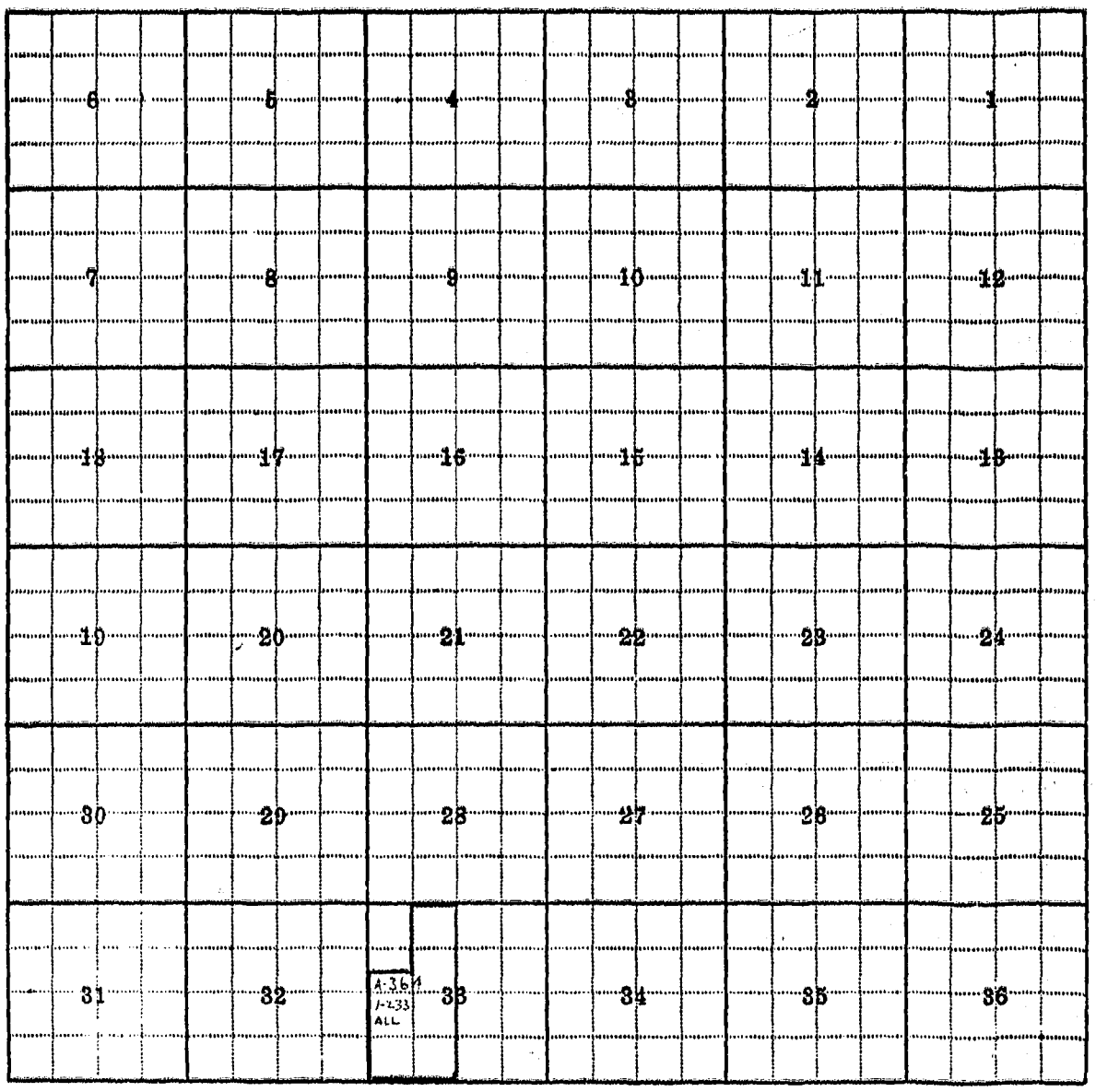

Land Ownership

F-1-A

County MINERAL

T. 18N R. 27W Plat No. 10

Farm Checked: Date 10-25-68

Photo No. 200-20

By Duane Smith

MONTANA WATER RESOURCES BOARD

Water Resources Survey

Legal Land Owner REFORESTATION Address

Operator C/D RAYMOND PERRY Address SANTA SUSANA, CALIF.

Water is delivered by:— 1. Private System; 2. Ditch Company; 3. State Project; 4. Federal Project; 5. Irrigation District

App. No. Decree No.	NAME OF APPROPRIATOR TO WHOM DECREED	NAME OF STREAM	Date App. Date Priority	Miner's Inches	In Use	NAME OF DITCH (Water Delivered By)	No.	R/F	Present Irr. Acres	Irrigable Acres
A-640	BIG BLACKFOOT MILLING CO.	SEVEN MILE CREEK	6-23-09	3000	NO (PT)					

NOTE: R—Denotes Regular Irrigation. F—Flood Irrigation.

Adequate Supply: Yes..... No..... Explain

Remarks

* NEIGHBOR

River Basin COLUMBIA

Also in: Plat No. Twp. Rge.	Plat No. Twp. Rge.	Plat No. Twp. Rge.
Plat No. Twp. Rge.	Plat No. Twp. Rge.	Plat No. Twp. Rge.

Information From:

* PEGGY CLARK

6	5	4	3	2	1
7	8	9	10	11	12
18	17	16	15	14	13
19	20	21	22	23	24
30	29	28	27	26	25
31	32	33	34	35	36

Land Ownership.....

F-1-A

County MINERAL

T 18N R 27W Plat No. 10

Farm Checked: Date 10-25-68

Photo No. 2DD-20

By Duane Smith

MONTANA WATER RESOURCES BOARD

Water Resources Survey

Legal Land Owner REFORESTATION Address

Operator BAHNGRELL, BROWN Address UNKNOWN

Water is delivered by:— 1. Private System; 2. Ditch Company; 3. State Project; 4. Federal Project; 5. Irrigation District

App. No. Decree No.	NAME OF APPROPRIATOR TO WHOM DECREED	NAME OF STREAM	Date App. Date Priority	Miner's Inches	In Use	NAME OF DITCH (Water Delivered By)	No.	R/F	Present Irr. Acres	Irrigable Acres
A-640	BIG BLACKFOOT	SEVEN MILE CREEK	6-23-07	3000	NO (PT)					
	MILL & CO.									
1-347	JULIE B. ASHBRIDGE	SPRINGS NESW 10 T27-18N	3-27-67	10	NO (PT)					

NOTE: R—Denotes Regular Irrigation. F—Flood Irrigation.

Adequate Supply: Yes..... No..... Explain.....

Remarks

* NEIGHBOR

River Basin COLUMBIA

Also in: Plat No.	Twp.	Rge.	Plat No.	Twp.	Rge.	Plat No.	Twp.	Rge.
Plat No.	Twp.	Rge.	Plat No.	Twp.	Rge.	Plat No.	Twp.	Rge.

Information From:

* PEGGY CLARK

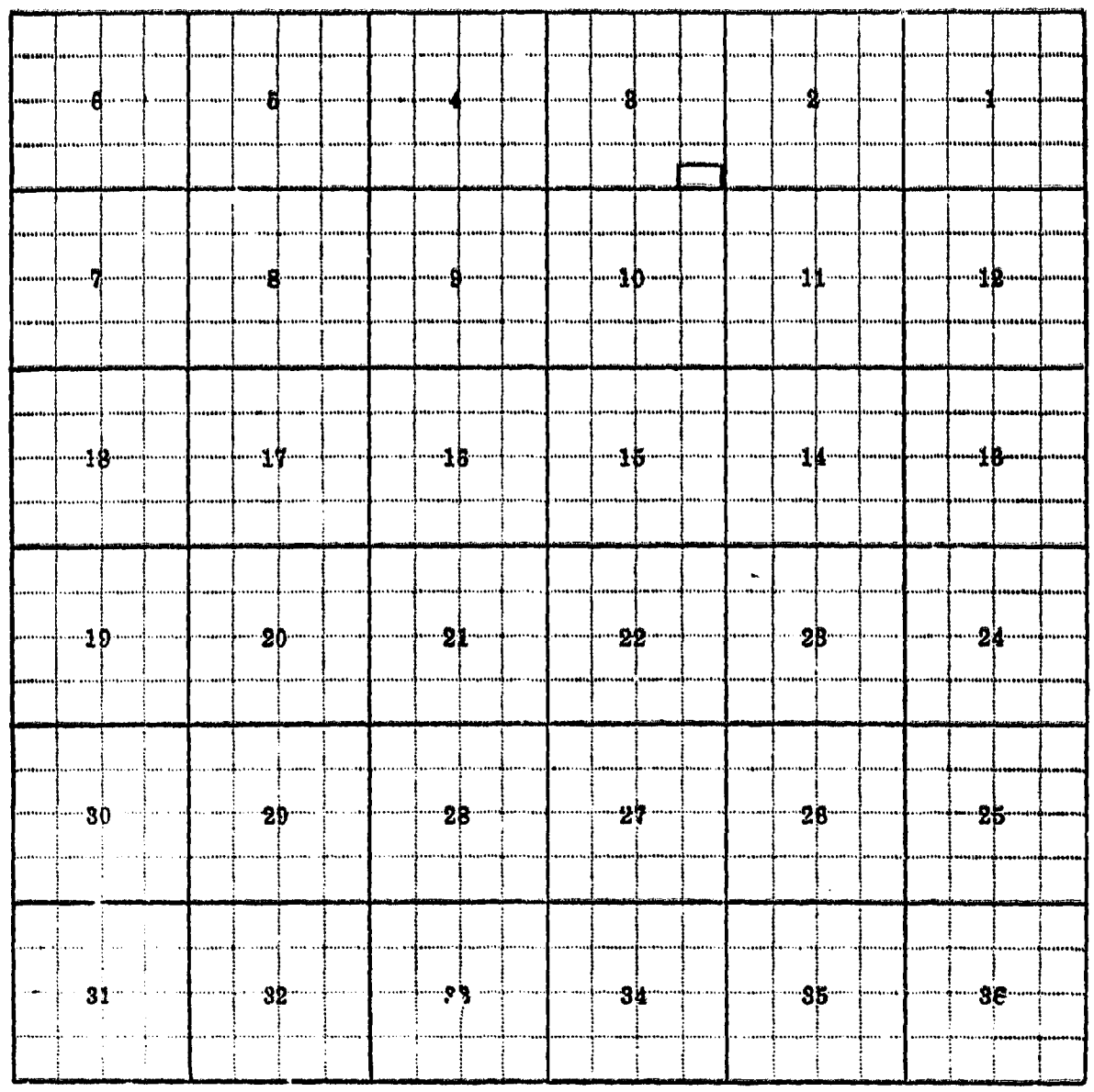

Land Ownership

F-1-A

County MINERAL

T. 18 N. R. 27 W. Plat No. 10

Farm Checked: Date 10-25-68

Photo No. 2 DD-20

By Duane Smith

MONTANA WATER RESOURCES BOARD

Water Resources Survey

Legal Land Owner REFORESTATION Address

Operator C/O LEE & MYRTLE HAWKS Address UNKNOWN

Water is delivered by:— 1. Private System; 2. Ditch Company; 3. State Project; 4. Federal Project; 5. Irrigation District

App. No. Decree No.	NAME OF APPROPRIATOR TO WHOM DECREED	NAME OF STREAM	Date App. Date Priority	Miner's Inches	In Use	NAME OF DITCH (Water Delivered By)	No.	R/F	Present Irr. Acres	Irrigable Acres
A-640	BIG BLACKFOOT MILLING CO	SEVEN MILE CREEK	6-23-09	3000	NO (PT)					
1-347	JULIUS B. ASHBRIDGE	SPRINGS NESW 10 T27-18N	3-27-67	10	NO (PT)					

NOTE: R—Denotes Regular Irrigation. F—Flood Irrigation.

Adequate Supply: Yes ..... No ..... Explain .....

Remarks

* NEIGHBOR

River Basin COLUMBIA

Also in: Plat No.	Twp	Rge	Plat No.	Twp.	Rge	Plat No.	Twp.	Rge
Plat No.	Twp.	Rge	Plat No.	Twp.	Rge	Plat No.	Twp.	Rge

Information From:

* PEGGY

6	5	4	3	2	1
7	8	9	10	11	12
18	17	16	15	14	13
19	20	21	22	23	24
30	29	28	27	26	25
31	32	33	34	35	36

Land Ownership .....

F-1-A

County MINERAL

T 18N R 27W Plat No. 10

Farm Checked: Date 10-25-68

Photo No. 2DD-20

By Duane Smith

MONTANA WATER RESOURCES BOARD

Water Resources Survey

Legal Land Owner REFORESTATION Address

Operator WARREN BOUGHTEN Address HARVEY, ILL.

Water is delivered by:— 1. Private System; 2. Ditch Company; 3. State Project; 4. Federal Project; 5. Irrigation District

App. No. Decree No.	NAME OF APPROPRIATOR TO WHOM DECREED	NAME OF STREAM	Date App. Date Priority	Miner's Inches	In Use	NAME OF DITCH (Water Delivered By)	No.	R/F	Present Irr. Acres	Irrigable Acres
A-640	BIG BLACKFOOT MILLING CO.	SEVEN MILE CREEK	6-23-09	3000	NO (PT)					
1-347	JULIUS B ASHBRIDGE	SPRINGS NESW 10, T27-18N	3-27-67	10	NO (PT)					

NOTE: R—Denotes Regular Irrigation. F—Flood Irrigation.

Adequate Supply: Yes ..... No ..... Explain .....

Remarks

* NEIGHBOR

River Basin COLUMBIA

Also in:	Plat No.	Twp.	Rge.	Plat No.	Twp.	Rge.	Plat No.	Twp.	Rge.
	Plat No.	Twp.	Rge.	Plat No.	Twp.	Rge.	Plat No.	Twp.	Rge.

Information From:

* PEGGY CLARK

6	5	4	3	2	1
7	8	9	10	11	12
18	17	16		14	13
19	20	21	22	23	24
30	29	28	27	26	25
31	32	33	34	35	36

Land Ownership

F-1-A

County MINERAL

T. 18N R. 27W. Plat No. 10

Farm Checked: Date 10-25-68

Photo No. 2DD-4

By Duane Smith

MONTANA WATER RESOURCES BOARD
Water Resources Survey

Legal Land Owner REFORESTATION Address

Operator C/D GEORGE R. HAWK Address DOWNEY, CALIF

Water is delivered by:— 1. Private System; 2. Ditch Company; 3. State Project; 4. Federal Project; 5. Irrigation District

App. No. Decree No.	NAME OF APPROPRIATOR TO WHOM DECREED	NAME OF STREAM	Date App. Date Priority	Miner's Inches	In Use	NAME OF DITCH (Water Delivered By)	No.	R/F	Present Irr. Acres	Irrigable Acres
A-640	BIG BLACKFOOT MILLING CO	SEVEN MILE CREEK	6-23-09	3000	NO (PT)					
1-347	JULIUS B. ASHBRIDGE	SPRINGS NESW 10-T27-18N	3-27-67	10	NO (PT)					

NOTE: R—Denotes Regular Irrigation. F—Flood Irrigation.

Adequate Supply: Yes ..... No ..... Explain .....

Remarks

* NEIGHBOR

River Basin COLUMBIA

Also in: Plat No. ..... Twp. ..... Rge.	Plat No. ..... Twp. ..... Rge.	Plat No. ..... Twp. ..... Rge. .....
Plat No. ..... Twp. ..... Rge.	Plat No. ..... Twp. ..... Rge.	Plat No. ..... Twp. ..... Rge. .....

Information From:

* PEGGY CLARK

6	5	4	3	2	1
7	8	9	10	11	12
18	17	16	15	14	13
19	20	21	22	23	24
30	29	28	27	26	25
31	32	33	34	35	36

Land Ownership

F-1-A

County MINERAL

T 18N R 27W Plat No. 10

Farm Checked: Date 10-25-68

MONTANA WATER RESOURCES BOARD

Water Resources Survey

Photo No. 2DD-20

By Duane Smith

Legal Land Owner REFORESTATION Address

Operator C/D ROBERT HAMEL Address VIET NAM

Water is delivered by:— 1. Private System; 2. Ditch Company; 3. State Project; 4. Federal Project; 5. Irrigation District

App. No. Decree No.	NAME OF APPROPRIATOR TO WHOM DECREED	NAME OF STREAM	Date App. Date Priority	Miner's Inches	In Use	NAME OF DITCH (Water Delivered By)	No.	R/F	Present Irr. Acres	Irrigable Acres
A-640	BIG BLACKFOOT MILLING CO.	SEVEN MILE CREEK	6-23-09	3,000	NO (PT)					
1-347	JULIUS B. ASHBRIDGE	SPRINGS NE SW 10-22-18N	3-27-67	10	NO (PT)					

NOTE: R—Denotes Regular Irrigation. F—Flood Irrigation.

Adequate Supply: Yes ..... No ..... Explain .....

Remarks

* NEIGHBOR

River Basin COLUMBIA

Also in: Plat No. ..... Twp. ..... Rge	Plat No. ..... Twp. ..... Rge	Plat No. ..... Twp. ..... Rge .....
Plat No. ..... Twp. ..... Rge	Plat No. ..... Twp. ..... Rge	Plat No. ..... Twp. ..... Rge .....

Information From:

* PEGGY CLARK

6	5	4	3	2	1
7	8	9	10	11	12
18	17	16	15	14	13
19	20	21	22	23	24
30	29	28	27	26	25
31	32	33	34	35	36

Land Ownership

F-1-A

County MINERAL

T 18 N R 27 W Plat No. 10

Farm Checked: Date 10-25-68

Photo No. 2DD-20

By Duane Smith

MONTANA WATER RESOURCES BOARD

Water Resources Survey

Legal Land Owner REFORESTATION Address

Operator C/D JOHN NYOMO Address CLEVELAND, OHIO

Water is delivered by:— 1. Private System; 2. Ditch Company; 3. State Project; 4. Federal Project; 5. Irrigation District

App. No. Decree No.	NAME OF APPROPRIATOR TO WHOM DECREED	NAME OF STREAM	Date App. Date Priority	Miner's Inches	In Use	NAME OF DITCH (Water Delivered By)	No.	R/F	Present Irr. Acres	Irrigable Acres
A-640	BIG BLACKFOOT MILLING CO.	SEVEN MILE CREEK	6-23-09	3,000	NO (PT)					
1-347	JULIUS B. ASHBRIDGE	SPRINGS NESW 10-T27-12N	3-27-67	10	NO (PT)					

NOTE: R—Denotes Regular Irrigation. F—Flood Irrigation.

Adequate Supply: Yes..... No..... Explain.....

Remarks.....

* NEIGHBOR

River Basin COLUMBIA

Also in: Plat No. Twp. Rge	Plat No. Twp. Rge	Plat No. Twp. Rge
Plat No. Twp. Rge	Plat No. Twp. Rge	Plat No. Twp. Rge

Information From:

* PEGGY CLARK

6	5	4	3	2	1
7	8	9	10	11	12
18	17	16	15	14	13
19	20	21	22	23	24
30	29	28	27	26	25
31	32	33	34	35	36

Land Ownership

F-1-A

County MINERAL

T. 18N R. 27W Plat No. 10

Farm Checked: Date 10-25-68

Photo No. 2DD-20

By Duane Smith

MONTANA WATER RESOURCES BOARD

Water Resources Survey

Legal Land Owner ALMOS & PEGGY CLARK Address BOX 184, ST. REGIS

Operator SAME Address

Water is delivered by:— 1. Private System; 2. Ditch Company; 3. State Project; 4. Federal Project; 5. Irrigation District

App. No. Decree No.	NAME OF APPROPRIATOR TO WHOM DECREED	NAME OF STREAM	Date App. Date Priority	Miner's Inches	In Use	NAME OF DITCH (Water Delivered By)	No.	R/F	Present Irr. Acres	Irrigable Acres
A-640	BIG BLACKFOOT MILLING CO.	SEVEN MILE CREEK	6-23-09	3,000	NO (D)					

NOTE: R—Denotes Regular Irrigation. F—Flood Irrigation.

Adequate Supply: Yes..... No..... Explain.....

Remarks.....

River Basin COLUMBIA

Also in: Plat No..... Twp..... Rge..... Plat No..... Twp..... Rge..... Plat No..... Twp..... Rge.....
Plat No..... Twp..... Rge..... Plat No..... Twp..... Rge..... Plat No..... Twp..... Rge.....

Information From:

PEGGY CLARK

6	5	4	3	2	1
7	8	9	10	11	12
18	17	16	15	14	13
19	20	21	22	23	24
30	29	28	27	26	25
31	32	33	34	35	36

Land Ownership .....

F-1-A

County MINERAL

T 18 N R 27 W Plat No. 10

Farm Checked: Date 10-25-68

MONTANA WATER RESOURCES BOARD

Water Resources Survey

Photo No. 2DD-20

By Duane Smith

Legal Land Owner REFORESTATION Address

Operator C/D AVERILL Address SPOKANE, WASH.

Water is delivered by:— 1. Private System; 2. Ditch Company; 3. State Project; 4. Federal Project; 5. Irrigation District

App. No. Decree No.	NAME OF APPROPRIATOR TO WHOM DECREED	NAME OF STREAM	Date App. Date Priority	Miner's Inches	In Use	NAME OF DITCH (Water Delivered By)	No.	R/F	Present Irr. Acres	Irrigable Acres
A-640	BIG BLACK FOOT MILLING CO.	SEVEN MILE CREEK	6-23-09	3000	NO(PT)					

NOTE: R—Denotes Regular Irrigation. F—Flood Irrigation.

Adequate Supply: Yes ..... No ..... Explain .....

Remarks

* NEIGHBOR

River Basin COLUMBIA

Also in: Plat No.	Twp.	Rge	Plat No.	Twp.	Rge	Plat No.	Twp.	Rge
Plat No.	Twp.	Rge	Plat No.	Twp.	Rge	Plat No.	Twp.	Rge

Information From:

CLARK

6	5	4	3	2	1
7	8	9	10	11	12
18	17	16	15	14	13
19	20	21	22	23	24
30	29	28	27	26	25
31	32	33	34	35	36

Land Ownership

F-1-A

County MINERAL

Farm Checked: Date 10-25-68

By Duane E Smith

STATE OF MONTANA
WATER CONSERVATION BOARD
Water Resources Survey

T 18N R 27W Plat No. 10

Photo No. 2 DD-20

Legal Land Owner REFORESTATION Address

Operator C/D EUGENE RUSH Address OAKLAND, CALIF.

Water is delivered by:— 1. Private System; 2. Ditch Company; 3. State Project; 4. Federal Project; 5. Irrigation District

App. No. Decree No.	NAME OF APPROPRIATOR TO WHOM DECREED	NAME OF STREAM	Date App. Date Priority	Miner's Inches	In Use	NAME OF DITCH (Water Delivered By)	No.	R/F	Present Irr. Acres	Irrigable Acres
A-640	BIG BLACKFOOT MILLING CO.	SEVEN MILE CREEK	6-23-09	3000	NU(PT)					

NOTE: R—Denotes Regular Irrigation. F—Flood Irrigation.

Adequate Supply: Yes..... No..... Explain.....

Remarks.....

* NEIGHBOR

River Basin COLUMBIA

Also in: Plat No.	Twp.	Rge.	Plat No.	Twp.	Rge.	Plat No.	Twp.	Rge.
Plat No.	Twp.	Rge.	Plat No.	Twp.	Rge.	Plat No.	Twp.	Rge.

Information From:

* PEGGY CLARK

6	5	4	3	2	1
7	8	9	10	11	12
18	17	16	15	14	13
19	20	21	22	23	24
30	29	28	27	26	25
31	32	33	34	35	36

Land Ownership

F-1-A

County MINERAL

Farm Checked: Date 10-25-68

By [illegible]

STATE OF MONTANA
WATER CONSERVATION BOARD
Water Resources Survey

T 18 N R 27 W Plat No. 10

Photo No. 2DD-20

Legal Land Owner REFORESTATION Address

Operator C/O ROBERT E. SMITH Address FALLBROOK, CALIF.

Water is delivered by:— 1. Private System; 2. Ditch Company; 3. State Project; 4. Federal Project; 5. Irrigation District

App. No. Decree No.	NAME OF APPROPRIATOR TO WHOM DECREED	NAME OF STREAM	Date App. Date Priority	Miner's Inches	In Use	NAME OF DITCH (Water Delivered By)	No.	R/F	Present Irr. Acres	Irrigable Acres
A-640	BIG BLACKFOOT MILLING CO	SEVEN MILE CREEK	6-23-09	3000	NO(PT)					

NOTE: R—Denotes Regular Irrigation. F—Flood Irrigation.

Adequate Supply: Yes ..... No ..... Explain .....

Remarks .....

* NEIGHBOR

River Basin COLUMBIA

Also in: Plat No. ..... Twp. ..... Rge ..... | Plat No. ..... Twp. ..... Rge ..... | Plat No. ..... Twp. ..... Rge .....
Plat No. ..... Twp. ..... Rge ..... | Plat No. ..... Twp. ..... Rge ..... | Plat No. ..... Twp. ..... Rge .....

Information From:
PEGGY CLARK

6	5	4	3	2	1
7	8	9	10	11	12
18	17	16	15	14	13
19	20	21	22	23	24
30	29	28	27	26	25
31	32	33	34	35	36

Land Ownership

F-1-A

County MINERAL

Farm Checked: Date 10-25-68

By [illegible]

STATE OF MONTANA
WATER CONSERVATION BOARD
Water Resources Survey

T 18N R 27W Plat No. 10

Photo No. 2DD-20

Legal Land Owner REFORESTATION Address

Operator C/O BERNARD J. SCHODNOVER Address COMANCHE, IOWA

Water is delivered by:— 1. Private System; 2. Ditch Company; 3. State Project; 4. Federal Project; 5. Irrigation District

App. No. Decree No.	NAME OF APPROPRIATOR TO WHOM DECREED	NAME OF STREAM	Date App. Date Priority	Miner's Inches	In Use	NAME OF DITCH (Water Delivered By)	No.	R/F	Present Irr. Acres	Irrigable Acres
A-640	BIG BLACKFOOT	SEVEN MILE CREEK	6-23-09	3,000	NO (PT)					
	MILLING CO.									

NOTE: R—Denotes Regular Irrigation. F—Flood Irrigation.

Adequate Supply: Yes..... No..... Explain.....

Remarks

* NEIGHBOR

River Basin COLUMBIA

Also in: Plat No. ..... Twp. ..... Rge. ..... Plat No. ..... Twp. ..... Rge. ..... Plat No. ..... Twp. ..... Rge. .....
Plat No. ..... Twp. ..... Rge. ..... Plat No. ..... Twp. ..... Rge. ..... Plat No. ..... Twp. ..... Rge. .....

Information From:

* PEGGY CLARK

6	5	4	3	2	1
7	8	9	10	11	12
18	17	16	15	14	13
19	20	21	22	23	24
[illegible]	29	28	27	26	25
31	32	33	34	35	36

Land Ownership.....

F-1-A

County MINERAL

Farm Checked: Date 10-25-68

By [illegible]

STATE OF MONTANA
WATER CONSERVATION BOARD
Water Resources Survey

T. 18N R. 27W. Plat No. 10

Photo No. 2DD-20

Legal Land Owner JOSEPH CALLOWAY Address UNKNOWN

Operator SAME Address

Water is delivered by:— 1. Private System; 2. Ditch Company; 3. State Project; 4. Federal Project; 5. Irrigation District

App. No. Decree No.	NAME OF APPROPRIATOR TO WHOM DECREED	NAME OF STREAM	Date App. Date Priority	Miner's Inches	In Use	NAME OF DITCH (Water Delivered By)	No.	R/F	Present Irr. Acres	Irrigable Acres
A-640	BIG BLACKFOOT MILLING CO.	SEVEN MILE CREEK	6-23-09	3,000	NO(PT)					

NOTE: R—Denotes Regular Irrigation. F—Flood Irrigation.

Adequate Supply: Yes..... No..... Explain.....

Remarks.....

* NEIGHBOR

River Basin COLUMBIA

Also in: Plat No.	Twp.	Rge	Plat No.	Twp.	Rge	Plat No.	Twp.	Rge
Plat No.	Twp.	Rge	Plat No.	Twp.	Rge	Plat No.	Twp.	Rge

Information From:

* PEGGY CLADY

6	5	4	3	2	1
7	8	9	10	11	12
18	17	16	15	14	13
19	20	21	22	23	24
30	29	28	27	26	25
31	32	33	34	35	36

Land Ownership.....

F-1-A

County MINERAL

Farm Checked: Date 10-25-68

By Duane Smith

STATE OF MONTANA
WATER CONSERVATION BOARD
Water Resources Survey

T 18N R 27W Plat No. 10

Photo No. 2DD-26

Legal Land Owner HAROLD R. & MADELYN J. DURHAM Address UNKNOWN

Operator SAME Address

Water is delivered by:— 1. Private System; 2. Ditch Company; 3. State Project; 4. Federal Project; 5. Irrigation District

App. No. Decree No.	NAME OF APPROPRIATOR TO WHOM DECREED	NAME OF STREAM	Date App. Date Priority	Miner's Inches	In Use	NAME OF DITCH (Water Delivered By)	No.	R/F	Present Irr. Acres	Irrigable Acres
A-640	BIG BLACKFOOT MILLING CO.	SEVEN MILE CREEK	6-23-09	3000	NO(?)					

NOTE: R—Denotes Regular Irrigation. F—Flood Irrigation.

Adequate Supply: Yes..... No..... Explain.....

Remarks.....

* NEIGHBOR

River Basin COLUMBIA

Also in: Plat No. Twp. Rge.	Plat No. Twp. Rge.	Plat No. Twp. Rge.
Plat No. Twp. Rge.	Plat No. Twp. Rge.	Plat No. Twp. Rge.

Information From:

* PEGGY CLARK

6	5	4	3	2	1
7	8	9	10	11	12
18	17	16	15	14	13
19	20	21	22	23	24
30	29	28	27	26	25
31	32	33	34	35	36

Land Ownership

F-1-A

County MINERAL

Farm Checked: Date 10-25-68

By Duane Smith

STATE OF MONTANA
WATER CONSERVATION BOARD
Water Resources Survey

T. 18 N. R. 27 W. Plat No. 10

Photo No. 3 DK-20

Legal Land Owner REFORESTATION Address

Operator C/O LELAND RHODE Address SANTA MONICA, CALIF

Water is delivered by:— 1. Private System; 2. Ditch Company; 3. State Project. 4. Federal Project; 5. Irrigation District

App. No. Decree No.	NAME OF APPROPRIATOR TO WHOM DECREED	NAME OF STREAM	Date App. Date Priority	Miner's Inches	In Use	NAME OF DITCH (Water Delivered By)	No.	R/F	Present Irr. Acres	Irrigable Acres
A-640	BIG BLACKFOOT MILLING CO	SEVEN MILE CREEK	6-23-09	3,000	NO CPS					

NOTE: R—Denotes Regular Irrigation. F—Flood Irrigation.

Adequate Supply: Yes No Explain

Remarks

* NEVER

River Basin COLUMBIA

Also in: Plat No.	Twp.	Rge.	Plat No.	Twp.	Rge.	Plat No.	Twp.	Rge.
Plat No.	Twp.	Rge.	Plat No.	Twp.	Rge.	Plat No.	Twp.	Rge.

Information From:

* PEGGY CLARK

6	5	4	3	2	1
7	8	9	10	11	12
18	17	16	15	14	13
19	20	21	22	23	24
30	29	28	27	26	25
31	32	33	34	35	36

Land Ownership

F-1-A

County MINERAL

Farm Checked: Date 10-25-66

By [illegible]

STATE OF MONTANA
WATER CONSERVATION BOARD
Water Resources Survey

T. 18N R. 27W Plat No. 10

Photo No. 2DD-20

Legal Land Owner REFORESTATION Address

Operator C/O LELAND BRYAN Address SIERRA MADRE, CALIF.

Water is delivered by:— 1. Private System; 2. Ditch Company; 3. State Project; 4. Federal Project; 5. Irrigation District

App. No. Decree No.	NAME OF APPROPRIATOR TO WHOM DECREED	NAME OF STREAM	Date App. Date Priority	Miner's Inches	In Use	NAME OF DITCH (Water Delivered By)	No.	R/F	Present Irr. Acres	Irrigable Acres
A 640	BIG BLACKFOOT MILLING CO	SEVEN MILE CREEK	6-23-22	3.000	NO CPT					

NOTE: R—Denotes Regular Irrigation. F—Flood Irrigation.

Adequate Supply: Yes ..... No ..... Explain .....

Remarks

* NEIGHBOR

River Basin COLUMBIA

Also in: Plat No.	Twp.	Rge.	Plat No.	Twp.	Rge.	Plat No.	Twp.	Rge.
Plat No.	Twp.	Rge.	Plat No.	Twp.	Rge.	Plat No.	Twp.	Rge.

Information From:

* PEGGY CLARK

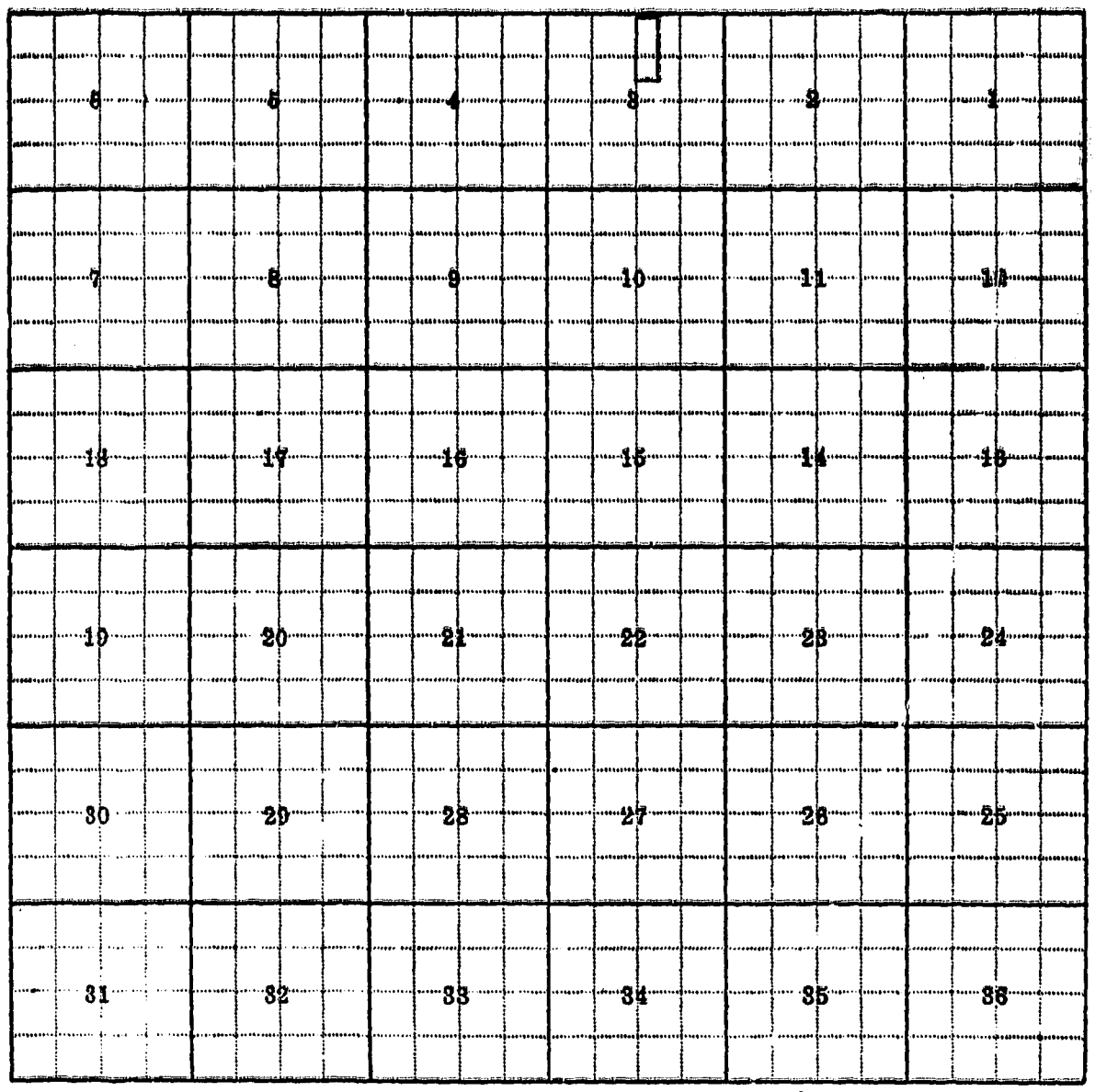

Land Ownership

F-1-A

County MINERAL

Farm Checked: Date 10-25-68

By [illegible]

STATE OF MONTANA
WATER CONSERVATION BOARD
Water Resources Survey

T. 18 N. R. 27 W. Plat No. 10

Photo No. 2DD-20

Legal Land Owner REFORESTATION Address

Operator C/D LELAND SHAW Address KIONA, WASH.

Water is delivered by:— 1. Private System; 2. Ditch Company; 3. State Project; 4. Federal Project; 5. Irrigation District

App. No. Decree No.	NAME OF APPROPRIATOR TO WHOM DECREED	NAME OF STREAM	Date App. Date Priority	Miner's Inches	In Use	NAME OF DITCH (Water Delivered By)	No.	R/F	Present Irr. Acres	Irrigable Acres
A-610	BIG BLACKFOOT MILLING CO	SEVEN MILE CREEK	6-23-09	3000	NO CONS					

NOTE: R—Denotes Regular Irrigation. F—Flood Irrigation.

Adequate Supply: Yes ..... No ..... Explain .....

Remarks

* NEIGHBOR

River Basin COLUMBIA

Also in: Plat No. ..... Twp. ..... Rge.	Plat No. ..... Twp. ..... Rge.	Plat No. ..... Twp. ..... Rge. .....
Plat No. ..... Twp. ..... Rge.	Plat No. ..... Twp. ..... Rge.	Plat No. ..... Twp. ..... Rge. .....

Information From:

* PEGGY CLARK

6	5	4	3	2	1
7	8	9	10	11	12
18	17	16	15	14	13
19	20	21	22	23	24
30	29	28	27	26	25
31	32	33	34	35	36

Land Ownership _____ _____

_____

_____

F-1-A

County MINERAL

Farm Checked: Date 10-25-68

By [illegible]

STATE OF MONTANA
WATER CONSERVATION BOARD
Water Resources Survey

T. 18N R. 27W Plat No. 10

Photo No. 2 DD-20

Legal Land Owner JOHN SHAW Address KIONA, WASH

Operator SAME Address

Water is delivered by:— 1. Private System; 2. Ditch Company; 3. State Project; 4. Federal Project; 5. Irrigation District

App. No. Decree No.	NAME OF APPROPRIATOR TO WHOM DECREED	NAME OF STREAM	Date App. Date Priority	Miner's Inches	In Use	NAME OF DITCH (Water Delivered By)	No.	R/F	Present Irr. Acres	Irrigable Acres
A-640	BIG BLACKFOOT MILLING CO	SEVEN MILE CREEK	6-23-09	5000	NO CO					

NOTE: R—Denotes Regular Irrigation. F—Flood Irrigation.

Adequate Supply: Yes ..... No ..... Explain .....

Remarks

* NEIGHBOR

River Basin COLUMBIA

Also in: Plat No. ..... Twp. ..... Rge.	Plat No. ..... Twp. ..... Rge.	Plat No. ..... Twp. ..... Rge. .....
Plat No. ..... Twp. ..... Rge.	Plat No. ..... Twp. ..... Rge.	Plat No. ..... Twp. ..... Rge. .....

Information From:

* PEGGY CLARK

6	5	4	3	2	1
7	8	9	10	11	12
18	17	16	15	14	13
19	20	21	22	23	24
30	29	28	27	26	25
31	32	33	34	35	36

Land Ownership

F-1-A

County MINERAL

Farm Checked: Date 10-25-68

By Duane Smith

STATE OF MONTANA
WATER CONSERVATION BOARD
Water Resources Survey

T. 18N R. 27W Plat No. 12

Photo No. 2DD-20

Legal Land Owner REFORESTATION Address

Operator C/D JOHN MEYER Address ST. REGIS

Water is delivered by:— 1. Private System; 2. Ditch Company; 3. State Project; 4. Federal Project; 5. Irrigation District

App. No. Decree No.	NAME OF APPROPRIATOR TO WHOM DECREED	NAME OF STREAM	Date App. Date Priority	Miner's Inches	In Use	NAME OF DITCH (Water Delivered By)	No.	R/F	Present Irr. Acres	Irrigable Acres
A-640	BIG BLACKFOOT MILLING CO.	SEVEN MILE CREEK	6-23-09	3000	STOCK(P)					
* USE	JOHN MEYER	MEYER SPRING	1968	ALL	STOCK					

NOTE: R—Denotes Regular Irrigation. F—Flood Irrigation.

Adequate Supply: Yes ..... No ..... Explain .....

Remarks

* MEYER HAS JUST RECENTLY DEVELOPED THIS SPRING & IS CURRENTLY USING IT FOR STOCK & EVENTUALLY WILL USE IT FOR DOMESTIC.

River Basin COLUMBIA

Also in: Plat No. ..... Twp. ..... Rge.	Plat No. ..... Twp. ..... Rge.	Plat No. ..... Twp. ..... Rge. .....
Plat No. ..... Twp. ..... Rge.	Plat No. ..... Twp. ..... Rge.	Plat No. ..... Twp. ..... Rge. .....

Information From:

JOHN MEYER

6	5	4	3	2	1
7	8	9	10	11	12
18	17	16	15	14	13
19	20	21	22	23	24
30	29	28	27	26	25
31	32	33	34	35	36

Land Ownership

F-1-A

County MINERAL

Farm Checked: Date 10-22-68

By Duane Smith

STATE OF MONTANA
WATER CONSERVATION BOARD
Water Resources Survey

T 18N R 27W Plat No. 10

Photo No. 1DD-205

Legal Land Owner PEARL & MAGGIE SIDES Address ST. REGIS

Operator C/O DONALD KNAUSS Address VALLEY CITY, N.D.

Water is delivered by:— 1. Private System; 2. Ditch Company; 3. State Project; 4. Federal Project; 5. Irrigation District

App. No. Decree No.	NAME OF APPROPRIATOR TO WHOM DECREED	NAME OF STREAM	Date App. Date Priority	Miner's Inches	In Use	NAME OF DITCH (Water Delivered By)	No.	R/F	Present Irr. Acres	Irrigable Acres
A-259	O.B. & N. MINING CO.	SPRING CREEK	7-24-89	500	ND (PT)					

NOTE: R—Denotes Regular Irrigation. F—Flood Irrigation.

Adequate Supply: Yes..... No..... Explain.....

Remarks.....

* LOGE IS A NEIGHBOR & SAID THIS RIGHT IS NOT IN USE. THE CARETAKER (WALT GALFORD) WAS NOT HOME.

River Basin COLUMBIA

Also in: Plat No.	Twp.	Rge.	Plat No.	Twp.	Rge.	Plat No.	Twp.	Rge.
Plat No.	Twp.	Rge.	Plat No.	Twp.	Rge.	Plat No.	Twp.	Rge.

Information From:

* MAYNARD LOGE

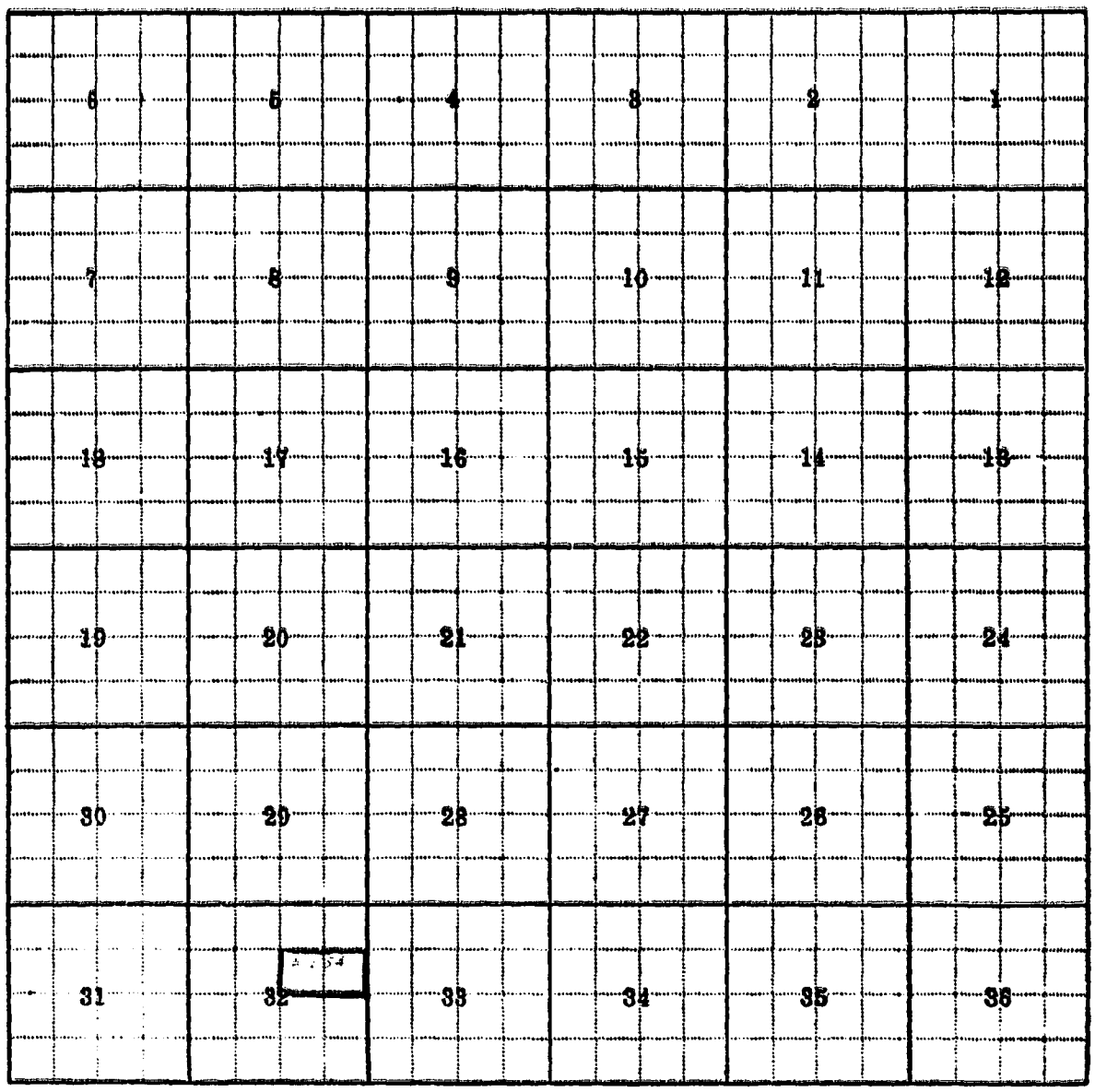

Land Ownership

F-1-A

County MINERAL

Farm Checked: Date 10-22-68

By Duane Smith

Legal Land Owner STATE

Operator SAME

STATE OF MONTANA
WATER CONSERVATION BOARD
Water Resources Survey

T 18N R 27W Plat No. 10

Photo No. 1DD-205
1DD-224

Address

Address

Water is delivered by:— 1. Private System; 2. Ditch Company; 3. State Project; 4. Federal Project; 5. Irrigation District

App. No. Decree No.	NAME OF APPROPRIATOR TO WHOM DECREED	NAME OF STREAM	Date App. Date Priority	Miner's Inches	In Use	NAME OF DITCH (Water Delivered By)	No.	R/F	Present Irr. Acres	Irrigable Acres
A-259	O.B. & N. MINING CO	SPRING CREEK	7-24-89	500	NO(PT)					

NOTE: R—Denotes Regular Irrigation. F—Flood Irrigation.

Adequate Supply: Yes..... No..... Explain.....

Remarks

* NEIGHBORING CONTRACTOR

River Basin COLUMBIA

Also in: Plat No.	Twp.	Rge	Plat No.	Twp.	Rge	Plat No.	Twp.	Rge
Plat No.	Twp.	Rge	Plat No.	Twp.	Rge	Plat No.	Twp.	Rge

Information From:

* MAYNARD LOCE

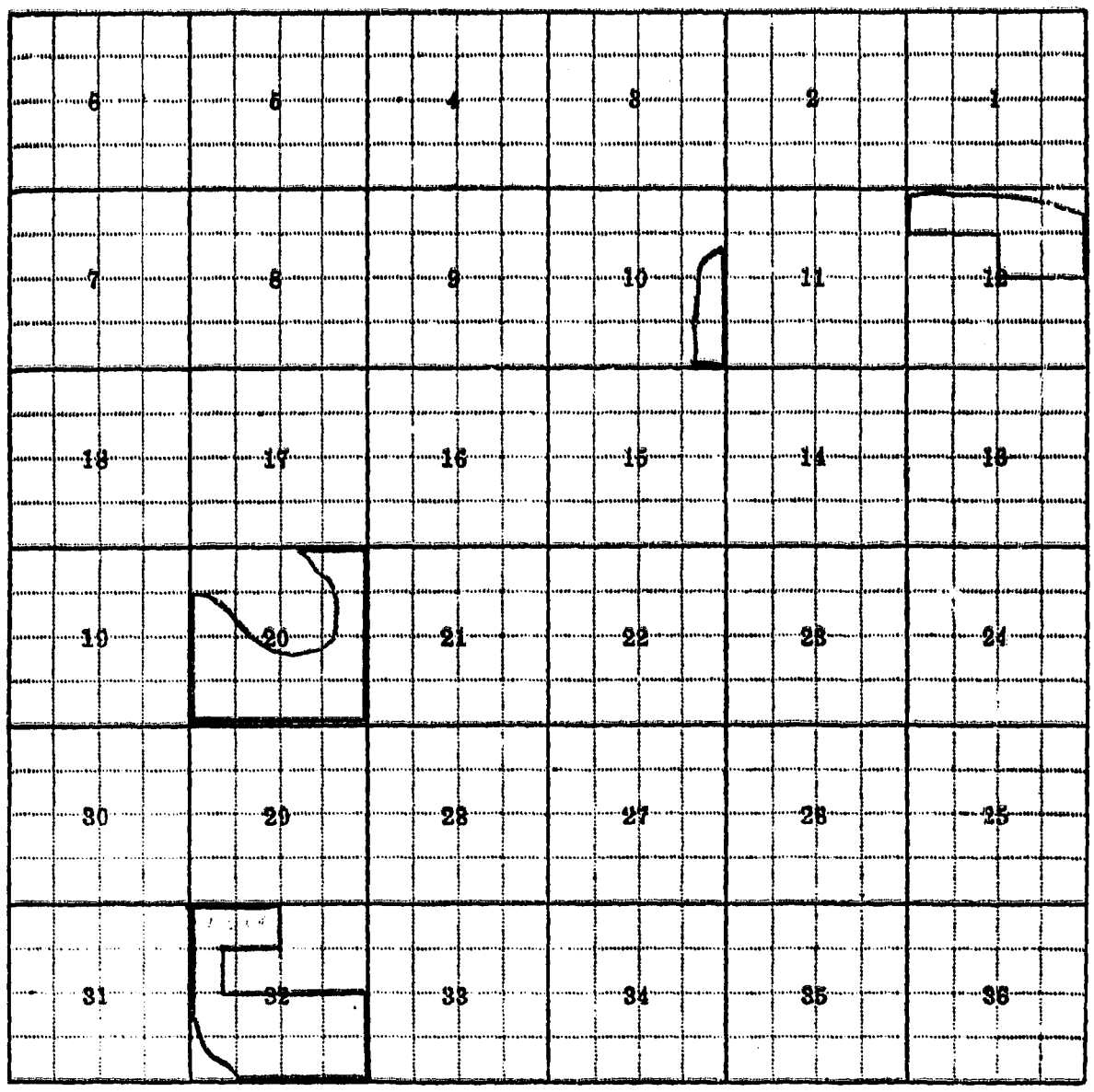

Land Ownership

F-1-A

County MINERAL

Farm Checked: Date 10-22-68

By Duane Smith

STATE OF MONTANA
WATER CONSERVATION BOARD
Water Resources Survey

T. 18N R. 27W Plat No. 10

Photo No. 1DD-205

Legal Land Owner STATE Address

Operator DONALD K NAUSS Address VALLEY CITY, N.D.

Water is delivered by:— 1. Private System; 2. Ditch Company; 3. State Project; 4. Federal Project; 5. Irrigation District

App. No. Decree No.	NAME OF APPROPRIATOR TO WHOM DECREED	NAME OF STREAM	Date App. Date Priority	Miner's Inches	In Use	NAME OF DITCH (Water Delivered By)	No.	R/F	Present Irr. Acres	Irrigable Acres
A-254	O.B. & N. MINING CO.	SPRING CREEK	7-24-79	500	NO (PT)					

NOTE: R—Denotes Regular Irrigation. F—Flood Irrigation.

Adequate Supply: Yes..... No..... Explain.....

Remarks

* NEIGHBOR

River Basin COLUMBIA

Also in:								
Plat No.	Twp.	Rge.	Plat No.	Twp.	Rge.	Plat No.	Twp.	Rge.
Plat No.	Twp.	Rge.	Plat No.	Twp.	Rge.	Plat No.	Twp.	Rge.

Information From:

* MAYNARD LOGE

6	5	4	3	2	1
7	8	9	10	11	12
18	17	16	15	14	13
19	20	21	22	23	24
30	29	28	27	26	25
31	32	33	34	35	36

Land Ownership

F-1-A

County MINERAL

Farm Checked: Date 10-17-68

By [illegible]

STATE OF MONTANA
WATER CONSERVATION BOARD
Water Resources Survey

T 18N R 27W Plat No 10

Photo No 1DD-224

Legal Land Owner LATER, JACK & ELSIE (DECEASED) Address ST. REGIS

Operator SAME Address

Water is delivered by:— 1. Private System; 2. Ditch Company; 3. State Project; 4. Federal Project; 5. Irrigation District

App. No. Decree No.	NAME OF APPROPRIATOR TO WHOM DECREED	NAME OF STREAM	Date App. Date Priority	Miner's Inches	In Use	NAME OF DITCH (Water Delivered By)	No.	R/F	Present Irr. Acres	Irrigable Acres
1-216	KREKLAN, E. J. & J. W.	ST. REGIS RIVER	5-21-43	700	NO (PT)					
1-234	GOODER, A. A.	SPRING - 3500' FROM ST. REGIS BRIDGE	7-23-47	120	NO (PT)					

NOTE: R—Denotes Regular Irrigation. F—Flood Irrigation.

Adequate Supply: Yes ..... No ..... Explain .....

Remarks

* NEIGHBOR — LATER NOT HOME

River Basin COLUMBIA

Also in: Plat No. ..... Twp. ..... Rge.	Plat No. ..... Twp. ..... Rge.	Plat No. ..... Twp. ..... Rge. .....
Plat No. ..... Twp. ..... Rge.	Plat No. ..... Twp. ..... Rge.	Plat No. ..... Twp. ..... Rge. .....

Information From:

* GRACE JOHNSON

6	5	4	3	2	1
7	8	9	10	11	12
18	17	16	15	14	13
19	20	21	22	23	24
30	29	28	27	26	25
31	32	33	34	35	36

Land Ownership

F-1-A

County MINERAL

Farm Checked: Date 10-17-68

By Duane Smith

STATE OF MONTANA
WATER CONSERVATION BOARD
Water Resources Survey

T. 18N R. 27W Plat No. 10

Photo No. 1 DD-224

Legal Land Owner CLIFFORD SENG Address ST. REGIS

Operator SAME Address

Water is delivered by:— 1. Private System; 2. Ditch Company; 3. State Project; 4. Federal Project; 5. Irrigation District

App. No. Decree No.	NAME OF APPROPRIATOR TO WHOM DECREED	NAME OF STREAM	Date App. Date Priority	Miner's Inches	In Use	NAME OF DITCH (Water Delivered By)	No.	R/F	Present Irr. Acres	Irrigable Acres
A-449	LAVELL, GEOFFREY &	A SPRING & CREEK	5-12-99	400	NO (PT)					
	RIBENDY, EDWARD									
1-216	KREKLAN, E.J. & J.W.	ST. REGIS RIVER	5-21-43	700	NO (PT)					

NOTE: R—Denotes Regular Irrigation. F—Flood Irrigation.

Adequate Supply: Yes..... No..... Explain.....

Remarks.....

River Basin COLUMBIA

Also in: Plat No. Twp. Rge.	Plat No. Twp. Rge.	Plat No. Twp. Rge.
Plat No. Twp. Rge.	Plat No. Twp. Rge.	Plat No. Twp. Rge.

Information From:

CLIFF SENG

6	5	4	3	2	1
7	8	9	10	11	12
18	17	16	15	14	13
19	20	21	22	23	24
30	29	28	27	26	25
31	32	33	34	35	36

Land Ownership

F-1-A

County MINERAL

Farm Checked: Date 10-11-68

By Duane Smith

STATE OF MONTANA
WATER CONSERVATION BOARD
Water Resources Survey

T. 18N R. 27W Plat No. 10

Photo No. 1 DD-224

Legal Land Owner ROYAL LOGGING CO. Address MISSOULA

Operator SAME Address

Water is delivered by:— 1. Private System; 2. Ditch Company; 3. State Project; 4. Federal Project; 5. Irrigation District

App. No. Decree No.	NAME OF APPROPRIATOR TO WHOM DECREED	NAME OF STREAM	Date App. Date Priority	Miner's Inches	In Use	NAME OF DITCH (Water Delivered By)	No.	R/F	Present Irr. Acres	Irrigable Acres
1-353	MAGERA, JOHN	MAYO GULCH WATERS	8-9-67	800	NO (PT)					
A-449	LAVELL, GEOFFREY & RIBERDY, EDWARD	A SPRING & CREEK	5-12-99	400	NO (PT)					
1-216	KREKIAN, E.J. & J.W.	ST. REGIS RIVER	5-21-43	700	NO (PT)					

NOTE: R—Denotes Regular Irrigation. F—Flood Irrigation.

Adequate Supply: Yes..... No..... Explain.....

Remarks

* JOE MAGERA RECENTLY SOLD THIS LAND TO ROYAL LOGGING CO. (A SUBSIDIARY OF NPRR)

River Basin COLUMBIA

Also in: Plat No. Twp. Rge.	Plat No. Twp. Rge.	Plat No. Twp. Rge.
Plat No. Twp. Rge.	Plat No. Twp. Rge.	Plat No. Twp. Rge.

Information From:

+ MRS. JOE MAGERA

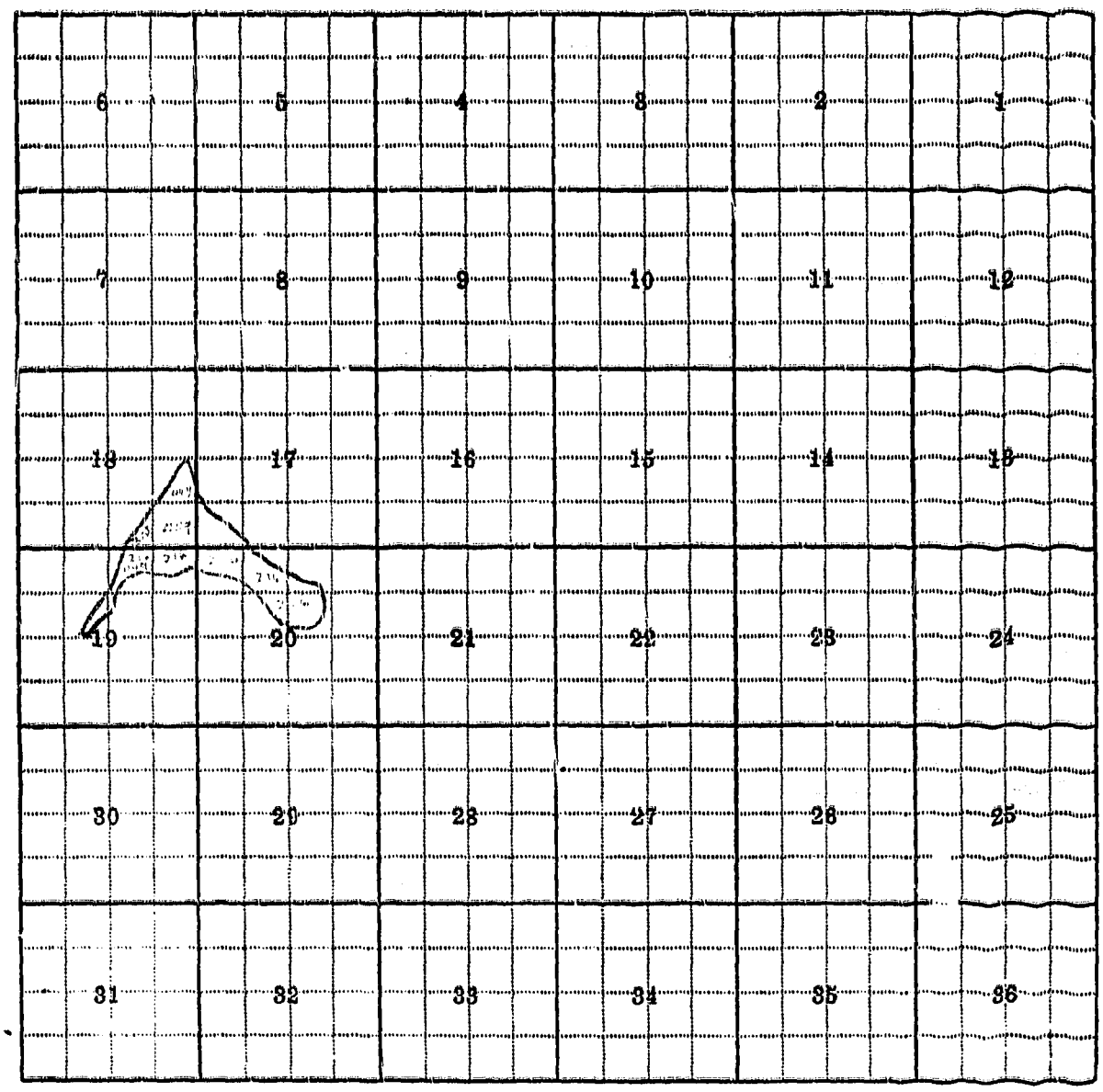

Land Ownership

F-1-A

County MINERAL

Farm Checked: Date 10-18-68

By Duane Smith

STATE OF MONTANA
WATER CONSERVATION BOARD
Water Resources Survey

T 18 N R 27 W Plat No. 10

Photo No. 100-224

Legal Land Owner TREE FARMERS Address

Operator INTERMOUNTAIN LUMBER CO. Address MISSOULA, MONT

Water is delivered by:— 1. Private System; 2. Ditch Company; 3. State Project; 4. Federal Project; 5. Irrigation District

App. No. Decree No.	NAME OF APPROPRIATOR TO WHOM DECREED	NAME OF STREAM	Date App. Date Priority	Miner's Inches	In Use	NAME OF DITCH (Water Delivered By)	No.	R/F	Present Irr. Acres	Irrigable Acres
1-216	KREKLAU, E.J. & W.	ST REGIS RIVER	5-21-43	700	NO (PI)					
A-449	LAVELL, GEOFFREY & RIBERDY, EDWARD	A SPRING & CREEK	5-12-99	400	NO (PI)					

NOTE: R—Denotes Regular Irrigation. F—Flood Irrigation.

Adequate Supply: Yes..... No..... Explain.....

Remarks.....

* NEIGHBORING OWNERSHIP

River Basin COLUMBIA

Also in: Plat No.	Twp.	Rge.	Plat No.	Twp.	Rge.	Plat No.	Twp.	Rge.
Plat No.	Twp.	Rge.	Plat No.	Twp.	Rge.	Plat No.	Twp.	Rge.

Information From:

* CLIFFORD SENG

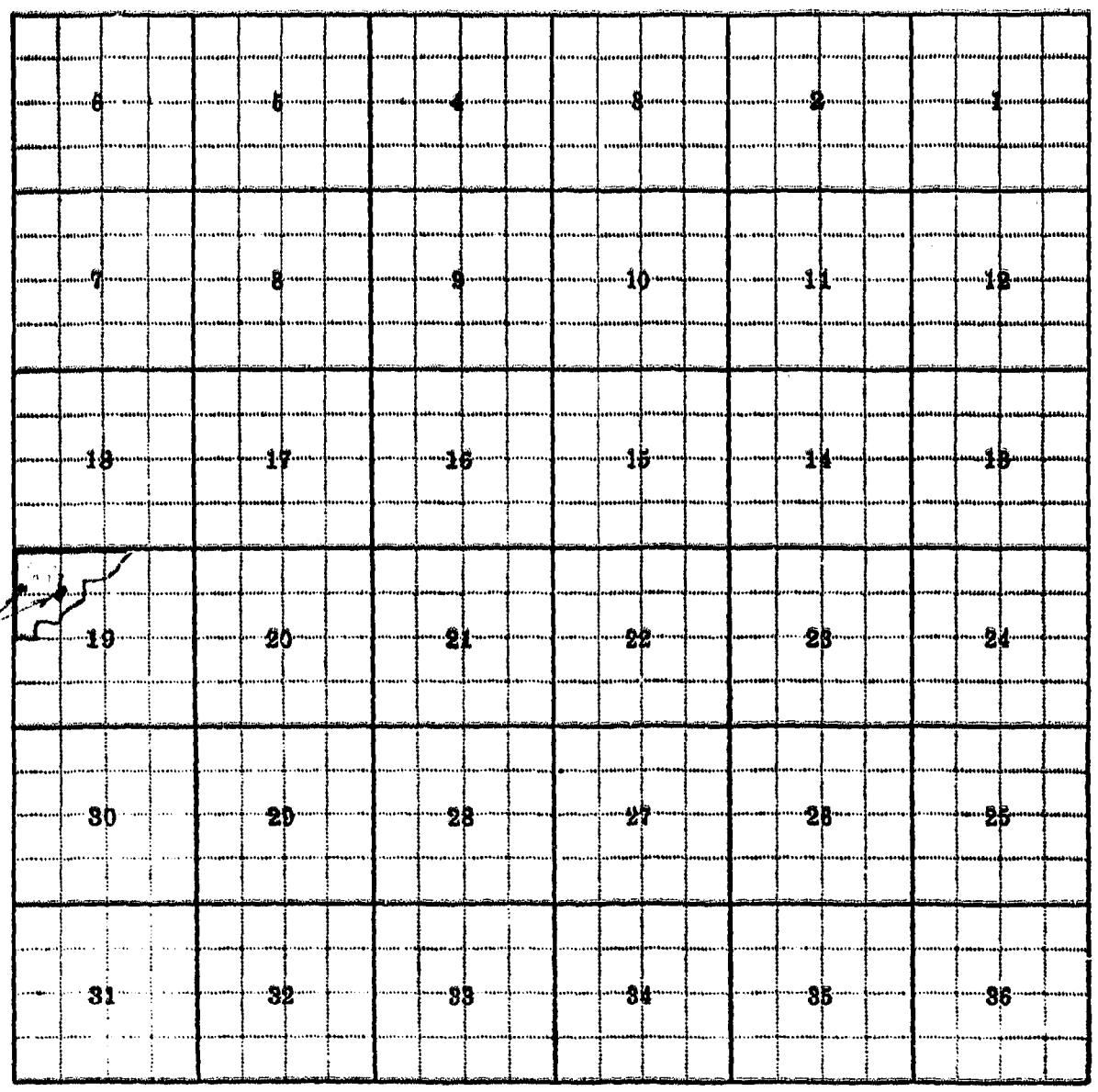

Land Ownership .....

F-1-A

County MINERAL

Farm Checked: Date 10-18-68

By [illegible]

STATE OF MONTANA
WATER CONSERVATION BOARD
Water Resources Survey

T. 18 N. R. 27 W Plat No. 10

Photo No. 100-224

Legal Land Owner WALLIS SAMUEL G. & JOYCE Address ST. REGIS

Operator SAME Address

Water is delivered by:— 1. Private System; 2. Ditch Company; 3. State Project; 4. Federal Project; 5. Irrigation District

App. No. Decree No.	NAME OF APPROPRIATOR TO WHOM DECREED	NAME OF STREAM	Date App. Date Priority	Miner's Inches	In Use	NAME OF DITCH (Water Delivered By)	No.	R/F	Present Irr. Acres	Irrigable Acres
1-216	KEELAN, E.J. & J.W.	ST. REGIS RIVER	5-21-93	700	NO (PT)					
A-449	LAVELL, SELOMAN &	A SPRING & CREEK	5-12-99	400	NO (PT)					
	RIBERDY, EDWARD									

NOTE: R—Denotes Regular Irrigation. F—Flood Irrigation.

Adequate Supply: Yes..... No..... Explain.....

Remarks

* WALLIS DIT HOME. SENG IS A NEIGHBOR

River Basin COLUMBIA

Also in: Plat No.	Twp.	Rge.	Plat No.	Twp.	Rge.	Plat No.	Twp.	Rge.
Plat No.	Twp.	Rge.	Plat No.	Twp.	Rge.	Plat No.	Twp.	Rge.

Information From:

* CLIFF SENG

6	5	4	3	2	1
7	8	9	10	11	12
18	17	16	15	14	13
19	20	21	22	23	24
30	29	28	27	26	25
31	32	33	34	35	36

Land Ownership

F-1-A

County MINERAL

Farm Checked: Date 10-17-68

By Duane Smith

STATE OF MONTANA
WATER CONSERVATION BOARD
Water Resources Survey

T 18 N R 27 W Plat No. 10

Photo No. 100-224

Legal Land Owner ELLMORE, ALLEN D. & J.M. SMITH Address ELLMORE - WHITE SULPHUR SPRINGS SMITH - ST. REGIS

Operator GAME Address

Water is delivered by:— 1. Private System; 2. Ditch Company; 3. State Project; 4. Federal Project; 5. Irrigation District

App. No. Decree No.	NAME OF APPROPRIATOR TO WHOM DECREED	NAME OF STREAM	Date App. Date Priority	Miner's Inches	In Use	NAME OF DITCH (Water Delivered By)	No.	R/F	Present Irr. Acres	Irrigable Acres
1-216	KREKLAN, E.J. & J.W.	ST. REGIS RIVER	5-21-43	700	NO (DT)					

NOTE: R—Denotes Regular Irrigation. F—Flood Irrigation.

Adequate Supply: Yes ..... No ..... Explain .....

Remarks .....

River Basin COLUMBIA

Also in: Plat No. ..... Twp. ..... Rge. ..... Plat No. ..... Twp. ..... Rge. ..... Plat No. ..... Twp. ..... Rge. .....
Plat No. ..... Twp. ..... Rge. ..... Plat No. ..... Twp. ..... Rge. ..... Plat No. ..... Twp. ..... Rge. .....

Information From: SMITH

6	5	4	3	2	1
7	8	9	10	11	12
18	17	16	15	14	13
19 1-2-16	20	21	22	23	24
30	29	28	27	26	25
31	32	33	34	35	36

Land Ownership

F-1-A

County MINERAL

Farm Checked: Date 10-23-68

By Duane Smith

STATE OF MONTANA
WATER CONSERVATION BOARD
Water Resources Survey

T 18N R 27W Plat No. 10

Photo No. 2DD-20, 2DD-22

Legal Land Owner STATE Address

Operator BETTY JOHNSON Address SUPERIOR, MONT.

Water is delivered by:— 1. Private System; 2. Ditch Company; 3. State Project; 4. Federal Project; 5. Irrigation District

App. No. Decree No.	NAME OF APPROPRIATOR TO WHOM DECREED	NAME OF STREAM	Date App. Date Priority	Miner's Inches	In Use	NAME OF DITCH (Water Delivered By)	No.	R/F	Present Irr. Acres	Irrigable Acres
A-703	GRAHAM, DAN & ARTHUR	SEVEN MILE CREEK	7-13-12	400	STOCK(PT)					
* I-164	GRAHAM, ARTHUR	A SPRING	9-14-33	5"	NO (PT)					
A-638	GRAHAM, DANIEL	SEVEN MILE CREEK	5-17-09	400	STOCK(PT)					

NOTE: R—Denotes Regular Irrigation. F—Flood Irrigation.

Adequate Supply: Yes..... No..... Explain

Remarks

* SPRING IS COVERED & IS USED SOLELY BY AL & ANNIE JERMYN.

River Basin COLUMBIA

Also in: Plat No. Twp. Rge.	Plat No. Twp. Rge.	Plat No. Twp. Rge.
Plat No. Twp. Rge.	Plat No. Twp. Rge.	Plat No. Twp. Rge.

Information From:

RAY JOHNSON
(HUSBAND)

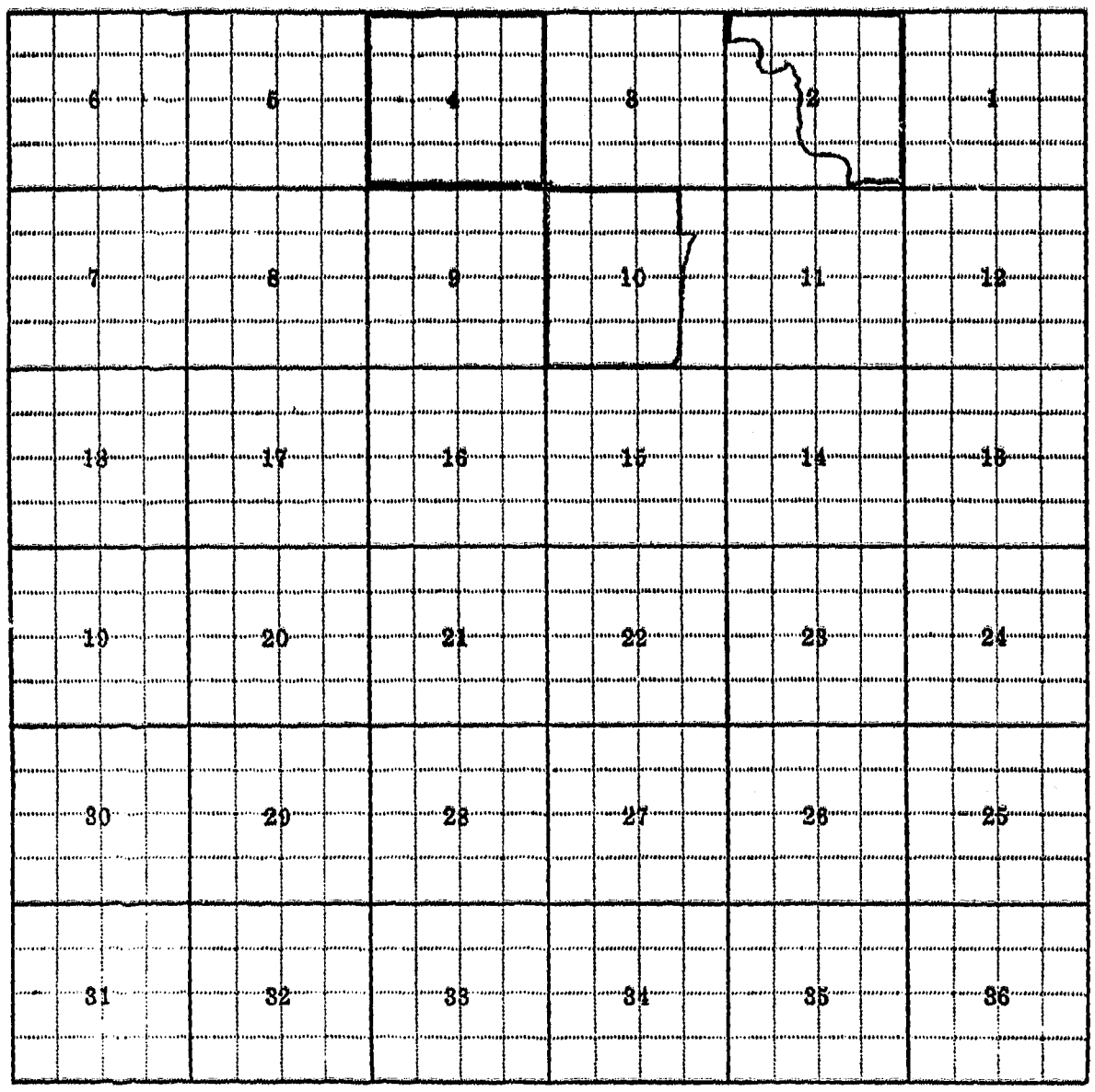

Land Ownership.....

F-1-A

County MINERAL

Farm Checked: Date 10-24-68

By Duane Smith

STATE OF MONTANA
WATER CONSERVATION BOARD
Water Resources Survey

T 18N R 27W Plat No. 10

Photo No. 100-224

Legal Land Owner GOLLWITZER, WALTER & LENORA Address EUCLID, OHIO

Operator SAME Address

Water is delivered by:— 1. Private System; 2. Ditch Company; 3. State Project; 4. Federal Project; 5. Irrigation District

App. No. Decree No.	NAME OF APPROPRIATOR TO WHOM DECREED	NAME OF STREAM	Date App. Date Priority	Miner's Inches	In Use	NAME OF DITCH (Water Delivered By)	No.	R/F	Present Irr. Acres	Irrigable Acres
1-295	BRITAIN, A. W. JR.	CLARK FORK	7-9-62	240	NO					

NOTE: R—Denotes Regular Irrigation. F—Flood Irrigation.

Adequate Supply: Yes..... No..... Explain.....

Remarks.....

* NEIGHBORS

River Basin COLUMBIA

Also in: Plat No..... Twp..... Rge..... Plat No..... Twp..... Rge..... Plat No..... Twp..... Rge.....
Plat No..... Twp..... Rge..... Plat No..... Twp..... Rge..... Plat No..... Twp..... Rge.....

Information From:
*MARVIN CARLSON
*DEE PELARSKE

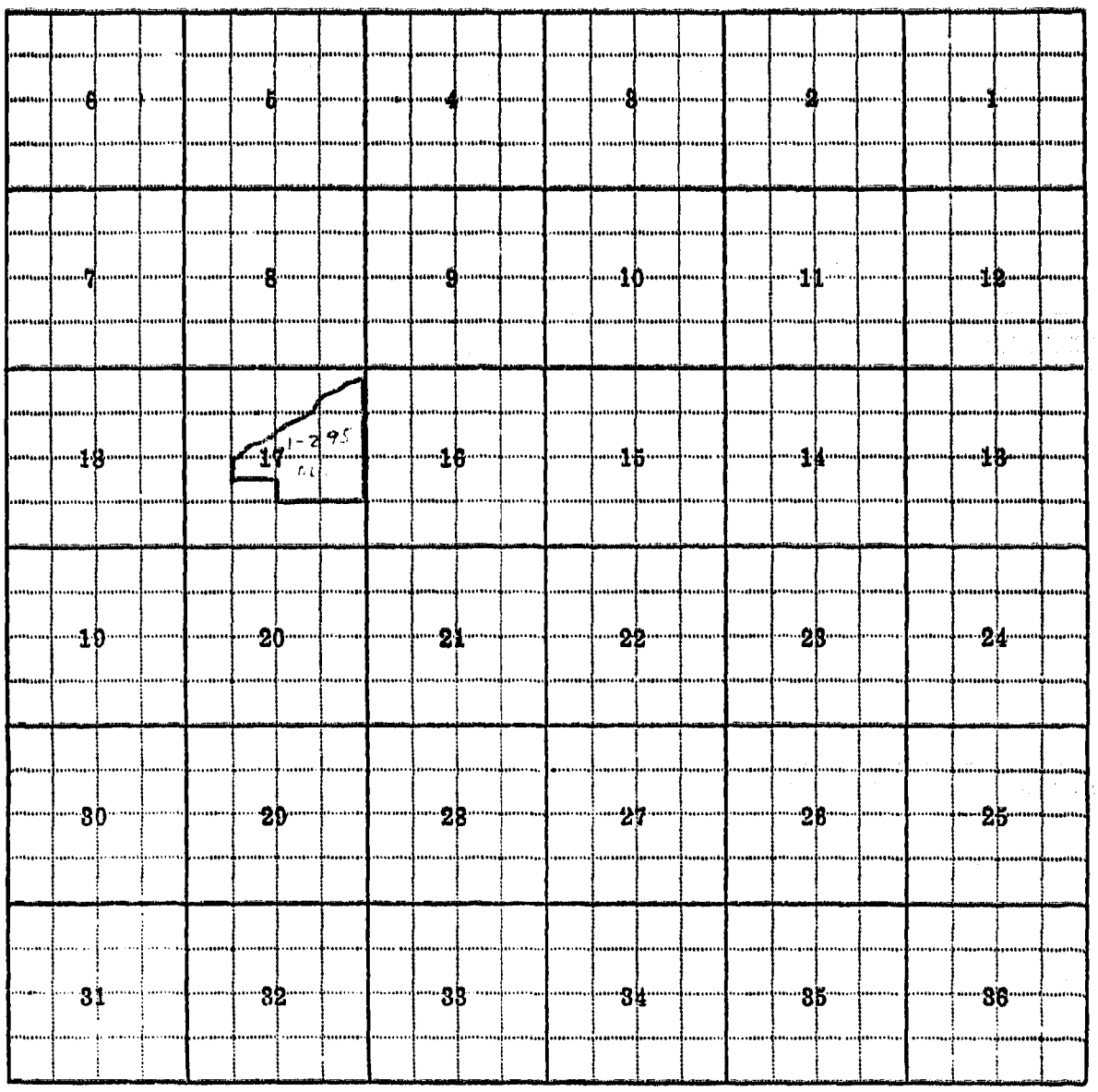

Land Ownership

F-1-A

County MINERAL

Farm Checked: Date 10-24-68

By Duane Small

STATE OF MONTANA
WATER CONSERVATION BOARD
Water Resources Survey

T 18N R 27W Plat No. 10

Photo No. 200-22, 100-225

Legal Land Owner U.S.A. Address

Operator SAME Address

Water is delivered by:— 1. Private System; 2. Ditch Company; 3. State Project; 4. Federal Project; 5. Irrigation District

App. No. Decree No.	NAME OF APPROPRIATOR TO WHOM DECREED	NAME OF STREAM	Date App. Date Priority	Miner's Inches	In Use	NAME OF DITCH (Water Delivered By)	No.	R/F	Present Irr. Acres	Irrigable Acres
A-257	ALEX ROBB	SPRING	1-27-91	30	NO					

NOTE: R—Denotes Regular Irrigation. F—Flood Irrigation.

Adequate Supply: Yes..... No..... Explain.....

Remarks

* FOREST RANGER

River Basin COLUMBIA

Also in: Plat No..... Twp..... Rge.....	Plat No..... Twp..... Rge.....	Plat No..... Twp..... Rge.....
Plat No..... Twp..... Rge.....	Plat No..... Twp..... Rge.....	Plat No..... Twp..... Rge.....

Information From:
FIELD SURVEY &
* GEOFFREY WILSON

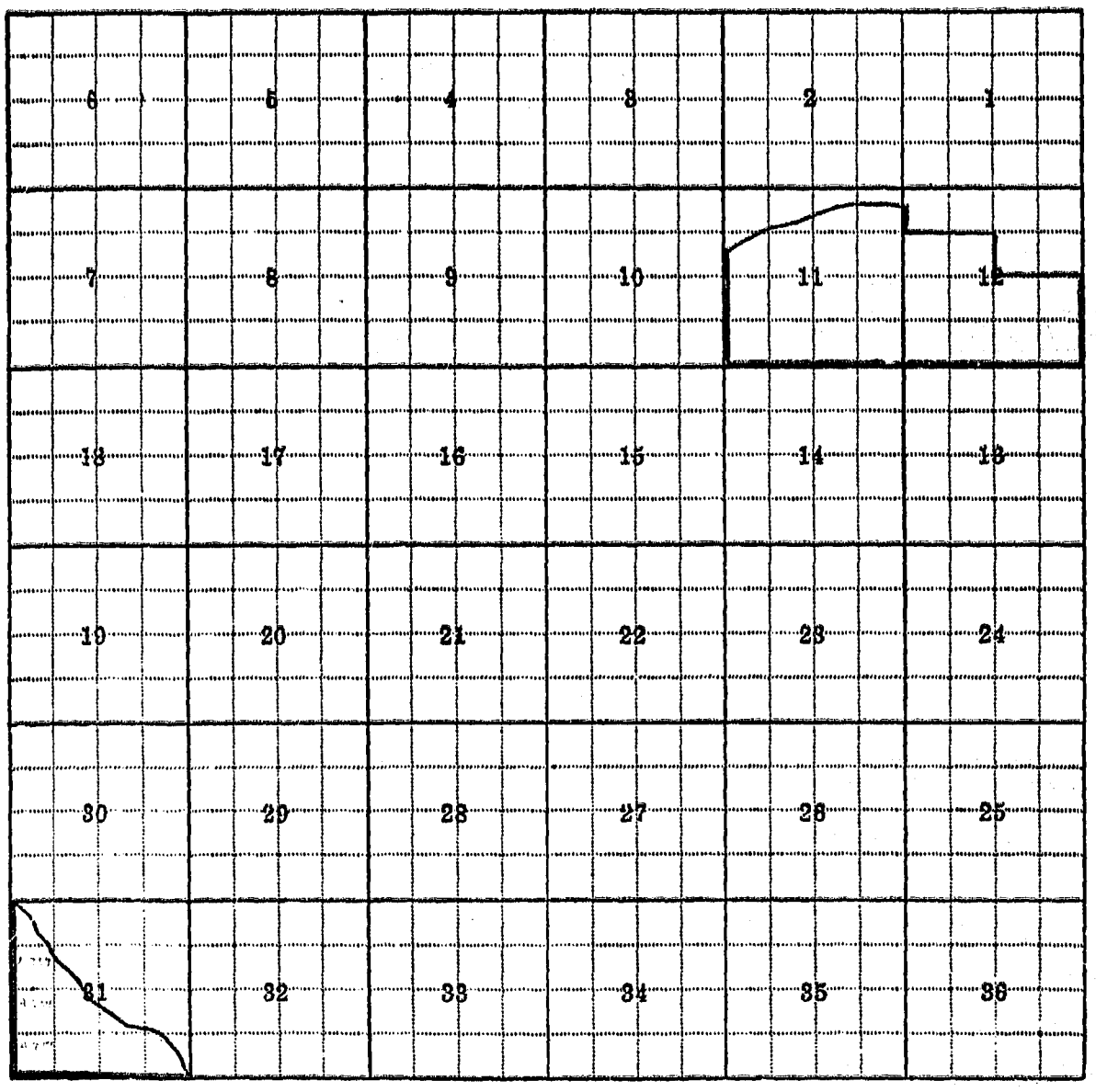

Land Ownership

F-1-A

County MINERAL

Farm Checked: Date 10-17-68

By Duane Smith

STATE OF MONTANA
WATER CONSERVATION BOARD
Water Resources Survey

T 18N R 27W Plat No. 10

Photo No. 1DD-205

Legal Land Owner PELARSKE, W. DEE & LAURA Address ST. REGIS

Operator C/D JOHN COCHRAN Address ST. REGIS

Water is delivered by:— 1. Private System; 2. Ditch Company; 3. State Project; 4. Federal Project; 5. Irrigation District

App. No. Decree No.	NAME OF APPROPRIATOR TO WHOM DECREED	NAME OF STREAM	Date App. Date Priority	Miner's Inches	In Use	NAME OF DITCH (Water Delivered By)	No.	R/F	Present Irr. Acres	Irrigable Acres
** A-623	LOUIS GAGNON	SPRING	2-13-08	10	NO (PT)					

NOTE: R—Denotes Regular Irrigation. F—Flood Irrigation.

Adequate Supply: Yes..... No..... Explain.....

Remarks

* COCHRAN NOT HOME. PELARSKE SOLD THE LAND TO COCHRAN & ALSO IS A NEIGHBOR.

** THIS INTENDED PLACE OF USE WAS ACTUALLY SW NW SEC 34, 18N-27W AT THE OLD GAGNON HOTEL WHICH BURNED DOWN LONG AGO.

River Basin COLUMBIA

Also in: Plat No..... Twp..... Rge.....	Plat No..... Twp..... Rge.....	Plat No..... Twp..... Rge.....
Plat No..... Twp..... Rge.....	Plat No..... Twp..... Rge.....	Plat No..... Twp..... Rge.....

Information From:

* DEE PELARSKE

6	5	4	3	2	1
7	8	9	10	11	12
18	17	16	15	14	13
19	20	21	22	23	24
30	29	28	27	26	25
31	32	33	34	35	36

OUT TO REVERSE

Land Ownership

F-1-A

County MINERAL

Farm Checked: Date 11-29-68

By Eugene Smith

STATE OF MONTANA
WATER CONSERVATION BOARD
Water Resources Survey

T. 18N R. 27W Plat No. 10

Photo No. —

100-205

Legal Land Owner PELARSKE, W. DEE & LAURA Address ST. REGIS

Operator C/O PARSONS, VERNE E. & ELEANOR A. Address OTHELLO, WASH.

Water is delivered by:— 1. Private System; 2. Ditch Company; 3. State Project; 4. Federal Project; 5. Irrigation District

App. No. Decree No.	NAME OF APPROPRIATOR TO WHOM DECREED	NAME OF STREAM	Date App. Date Priority	Miner's Inches	In Use	NAME OF DITCH (Water Delivered By)	No.	R/F	Present Irr. Acres	Irrigable Acres
A-623	LOUIS GAGNON	SPRING	2-13-08	10	NO OPT					

NOTE: R—Denotes Regular Irrigation. F—Flood Irrigation.

Adequate Supply: Yes ..... No ..... Explain .....

Remarks .....

* NEIGHBORING OWNERSHIP

River Basin COLUMBIA

Also in: Plat No. ..... Twp. ..... Rge.	Plat No. ..... Twp. ..... Rge.	Plat No. ..... Twp. ..... Rge. .....
Plat No. ..... Twp. ..... Rge.	Plat No. ..... Twp. ..... Rge.	Plat No. ..... Twp. ..... Rge. .....

Information From:

* DEE PELARSKE

6	5	4	3	2	1
7	8	9	10	11	12
18	17	16	15	14	13
19	20	21	22	23	24
30	29	28	27	26	25
31	32	33	34	35	36

Land Ownership.....

F-1-A

SEND COPY

County MINERAL

STATE OF MONTANA
WATER CONSERVATION BOARD
Water Resources Survey

T. 18N R. 27W Plat No. 10

Farm Checked: Date 10-17-68

Photo No. 1DD-224

By [illegible]

Legal Land Owner MARVIN G. CARLSON Address ST. REGIS

Operator SAME Address

Water is delivered by:— (1) Private System; 2. Ditch Company; 3. State Project; 4. Federal Project; 5. Irrigation District

App. No. Decree No.	NAME OF APPROPRIATOR TO WHOM DECREED	NAME OF STREAM	Date App. Date Priority	Miner's Inches	In Use	NAME OF DITCH (Water Delivered By)	No.	R/F	Present Irr. Acres	Irrigable Acres
1-216	KREKLAN, E.J. & J.W	ST. REGIS RIVER	5-21-43	700	NO (DT)					
* USE	MARVIN G CARLSON	CLARK FORK RIVER	1970	300	STOCK	CARLSON PROPOSED PUMP SITES & SPRINKLERS	1	R	— F1	

NOTE: R—Denotes Regular Irrigation. F—Flood Irrigation.

Adequate Supply: Yes..... No..... Explain.....

Remarks

* CARLSON HAS LEVELED THIS LAND, HAS BOUGHT THE PUMP & PLANS TO START IRRIGATING IN 1970.

HE ALSO PLANS TO FILE A WATER RIGHT.

River Basin COLUMBIA

Also in: Plat No. 3 Twp. 18N Rge. 31W	Plat No..... Twp..... Rge.....	Plat No..... Twp..... Rge.....
Plat No..... Twp..... Rge.....	Plat No..... Twp..... Rge.....	Plat No..... Twp..... Rge.....

Information From:

MARVIN CARLSON

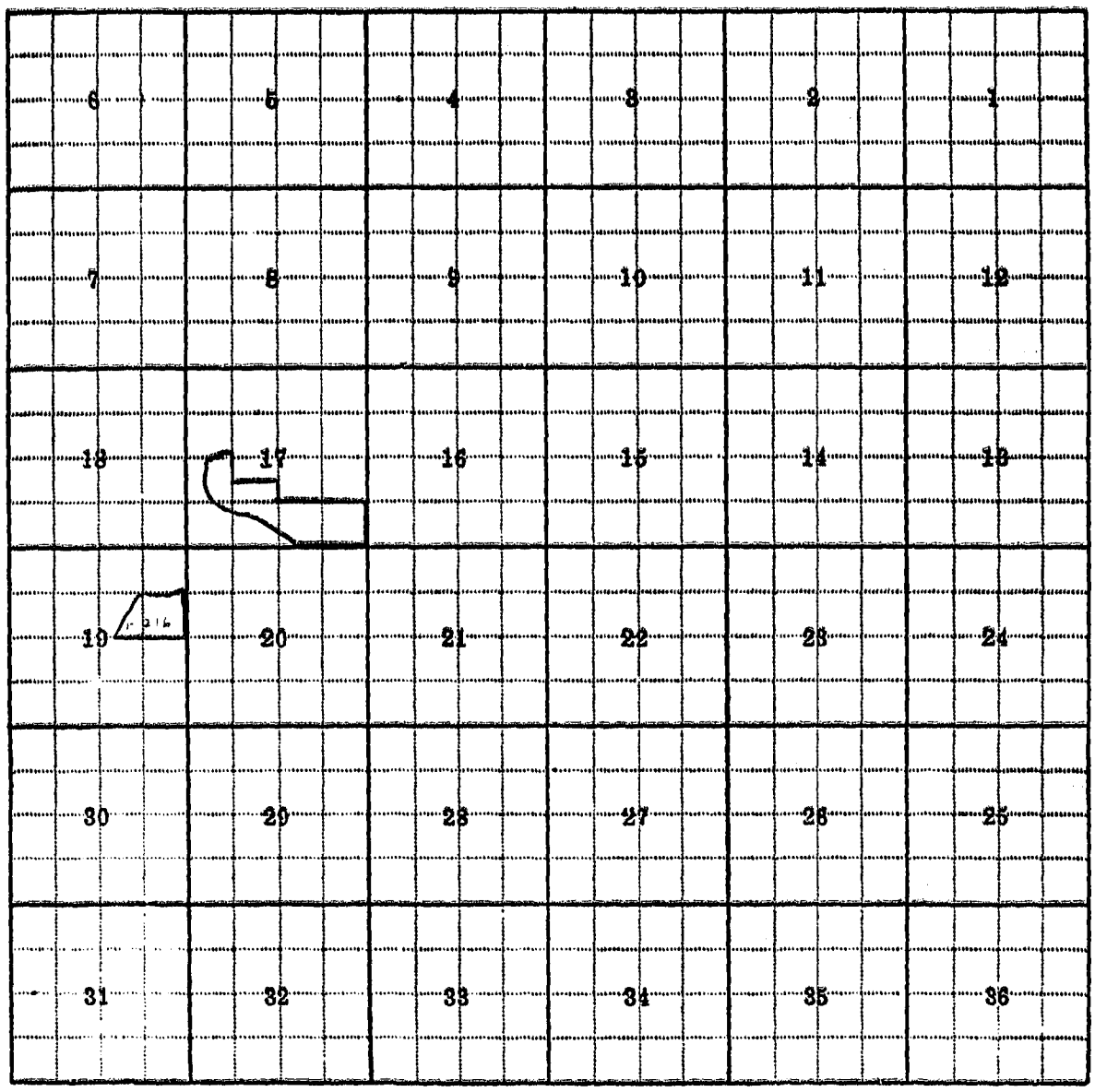

Land Ownership

F-1-A

County Mineral

T. 18N R. 26W Plat No. 11

Farm Checked: Date 10-10-68

MONTANA WATER RESOURCES BOARD

Water Resources Survey

Photo No. none (See Photo No. 1DD-192 in Plat 13 for irrigation in Sec 32-18N-26W)

By Nate Cooper

Legal Land Owner Alfred & Wilma Jones * Address Rt. 1-Box 4-B - Superior

Operator Howard K. Borden Address Superior, Montana

Water is delivered by:— (1) Private System; 2. Ditch Company; 3. State Project; 4. Federal Project; 5. Irrigation District

App. No. Decree No.	NAME OF APPROPRIATOR TO WHOM DECREED	NAME OF STREAM	Date App. Date Priority	Miner's Inches	In Use	NAME OF DITCH (Water Delivered By)	No.	R/F	Present Irr. Acres	Irrigable Acres
A-411	John Barry	Park Creek	4-26-1895	100	Yes (Pl)	Jones Pipeline & Sprinkler	1	R	15	
Missoula C-540	C.C. Newman	Park Creek	10-17-1891	100	Yes (Pl)					
A-343	E.W. Park	Spring Creek	4-30-1890	500	No	** McHeffey Pipeline & Ditches	1	R		
A-338	E.W. Park Sr.	No. Branch of Spring Creek	11-1-1889?	200	No					
Missoula C-224	J.E. Park	No. Branch of Spring Gulch	7-10-1888	1000	No					
Missoula D-595	L.C. McHeffey	A spring (no name)	4-7-1910	90	No					

NOTE: R—Denotes Regular Irrigation. F—Flood Irrigation.

Adequate Supply: Yes..... No..... Explain.....

Remarks

* This property was sold on contract to Don Ellis of California, who gave a quit-claim deed to William C. Harrison, a Spokane attorney who is also involved as a stockholder and board member of Nancy Lee Mines, Inc. Jones is still receiving payments on the contract, but legal title rests with him at this time. Borden says he is leasing the property from Harrison.

** These rights were filed for use in and around the townsite of Carter (now known as Keystone) and are used only in Sec. 5-17N-26W. There are several town lots in the townsite owned by people other than Jones who may have some claim to this water, but none of these others use water at this time.

River Basin

Also in: Plat No. 13 Twp. 17N Rge. 26W	Plat No. ..... Twp. ..... Rge.	Plat No. ..... Twp. ..... Rge. .....
Plat No. ..... Twp. ..... Rge.	Plat No. ..... Twp. ..... Rge.	Plat No. ..... Twp. ..... Rge. .....

Information From:
Mrs. Howard Borden
W.W. Schneider - neighbor
Ted McKinnon - former Keystone resident

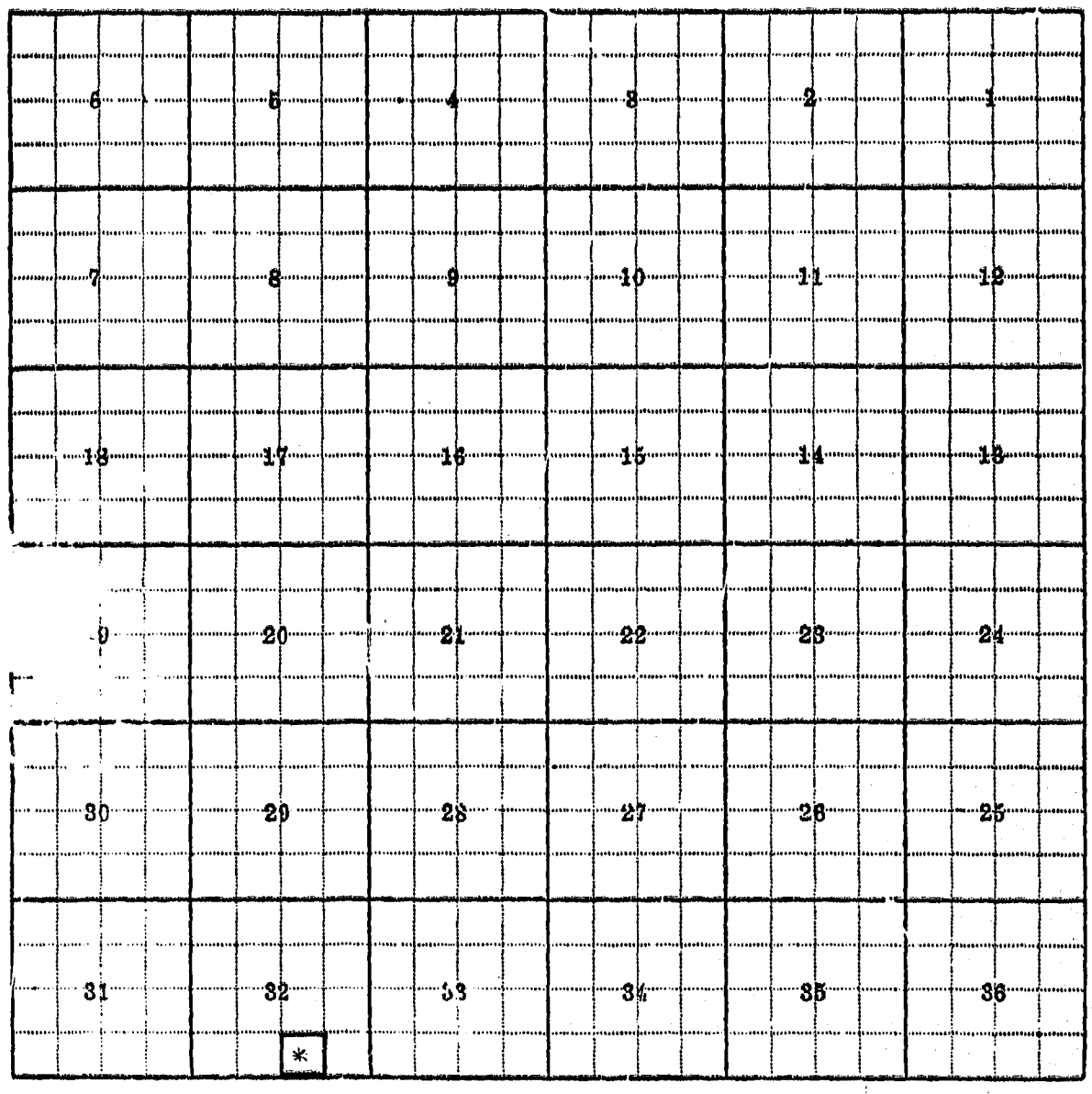

Land Ownership * Several town lots owned by people other than Jones