F-1-A

County MINERAL

Farm Checked: Date 10-7-68

By [illegible]

STATE OF MONTANA
WATER CONSERVATION BOARD
Water Resources Survey

T 16N R 28W Plat No. [illegible]

Photo No. 1 DD-207

Legal Land Owner MARIAN SWANGER Address BOX 242, ST. REGIS

Operator SAME Address

Water is delivered by:— (1) Private System; 2. Ditch Company; 3. State Project; 4. Federal Project; 5. Irrigation District

App. No. Decree No.	NAME OF APPROPRIATOR TO WHOM DECREED	NAME OF STREAM	Date App. Date Priority	Miner's Inches	In Use	NAME OF DITCH (Water Delivered By)	No.	R/F	Present Irr. Acres	Irrigable Acres
A-572	ELLER, L.A. & JOSEPH A. ELLERT	THE LITTLE ST JOE CREEK *	4-4-06	400	STOCK(PR)	SWANGER PROPOSED DITCH	1	R	—	Fi
1-218	JOHNSON FRED W.	LITTLE ST JOE CR SOUTH 2	4-5-44	700	NO	SUPP. TO A-572-**			—	

NOTE: R—Denotes Regular Irrigation. F—Flood Irrigation.

Adequate Supply: Yes..... No..... Explain.....

Remarks

* CURRENTLY KNOWN AS LITTLE JOE CREEK.

** TALKED TO RAY SWANGER (OWNER OF LANDOWNER) & HE SAID HE WILL DEVELOPE THIS FI IN 1969 OR 1970, OR AS SOON AS THE FOREST SERVICE COMPLETES THE NEW PAVED ROAD THAT WILL CROSS THIS OWNERSHIP. TALKED TO RAY ON 10-17-69 IN CONNECTION WITH PLAT #10. HE IS YARD FOREMAN FOR [illegible] LOGGING CO. THE S. FK. OF LITTLE ST. JOE IS SUPP. BECAUSE IT RUNS LONGER THROUGH THE DRY SEASON.

River Basin COLUMBIA

Also in: Plat No.	Twp.	Rge.	Plat No.	Twp.	Rge.	Plat No.	Twp.	Rge.
Plat No.	Twp.	Rge.	Plat No.	Twp.	Rge.	Plat No.	Twp.	Rge.

Information From:
** RAY SWANGER
MARIAN SWANGER

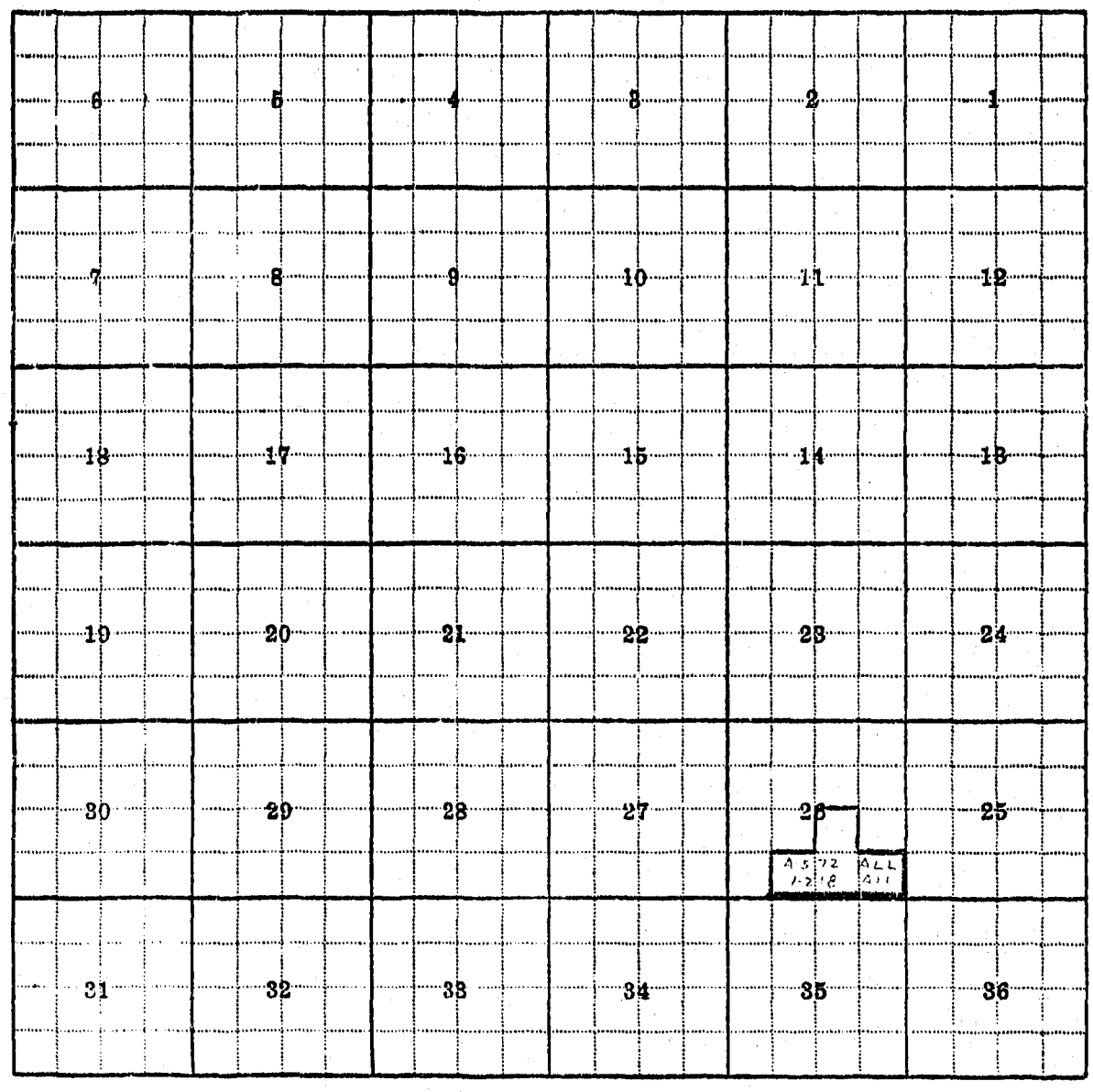

Land Ownership

F-1-A

SEND COPY

County MINERAL

STATE OF MONTANA
WATER CONSERVATION BOARD
Water Resources Survey

T 18N R 28W Plat No. 9

Farm Checked: Date 10-14-68

Photo No. 2 DD-14

By Duane Smith

Legal Land Owner HARRY S. SANSOM Address ST. REGIS

Operator SAME Address

Water is delivered by:— (1.) Private System; 2. Ditch Company; 3. State Project; 4. Federal Project; 5. Irrigation District

App. No. Decree No.	NAME OF APPROPRIATOR TO WHOM DECREED	NAME OF STREAM	Date App. Date Priority	Miner's Inches	In Use	NAME OF DITCH (Water Delivered By)	No.	R/F	Present Irr. Acres	Irrigable Acres
A-518	PLOURDE, CHAS.	PLOURDE CREEK	4-14-03	200	YES (PT)	SANSOM L/S RES. DITCHES & PIPELINE	1	R	13	R 10
1-91	WILLIAM E. SANSOM	SANSOM CREEK *	8-8-21	400	YES (PT)	SANSOM PIPELINE & DITCHES	1	R	15	R 12

NOTE: R—Denotes Regular Irrigation. F—Flood Irrigation.

Adequate Supply: Yes..... No..... Explain.....

Remarks

* KNOWN AS MILL CREEK BY U.S. FOREST SERVICE

River Basin COLUMBIA

Also in: Plat No.	Twp.	Rge.	Plat No.	Twp.	Rge.	Plat No.	Twp.	Rge.
Plat No.	Twp.	Rge.	Plat No.	Twp.	Rge.	Plat No.	Twp.	Rge.

Information From:

HARRY SANSOM

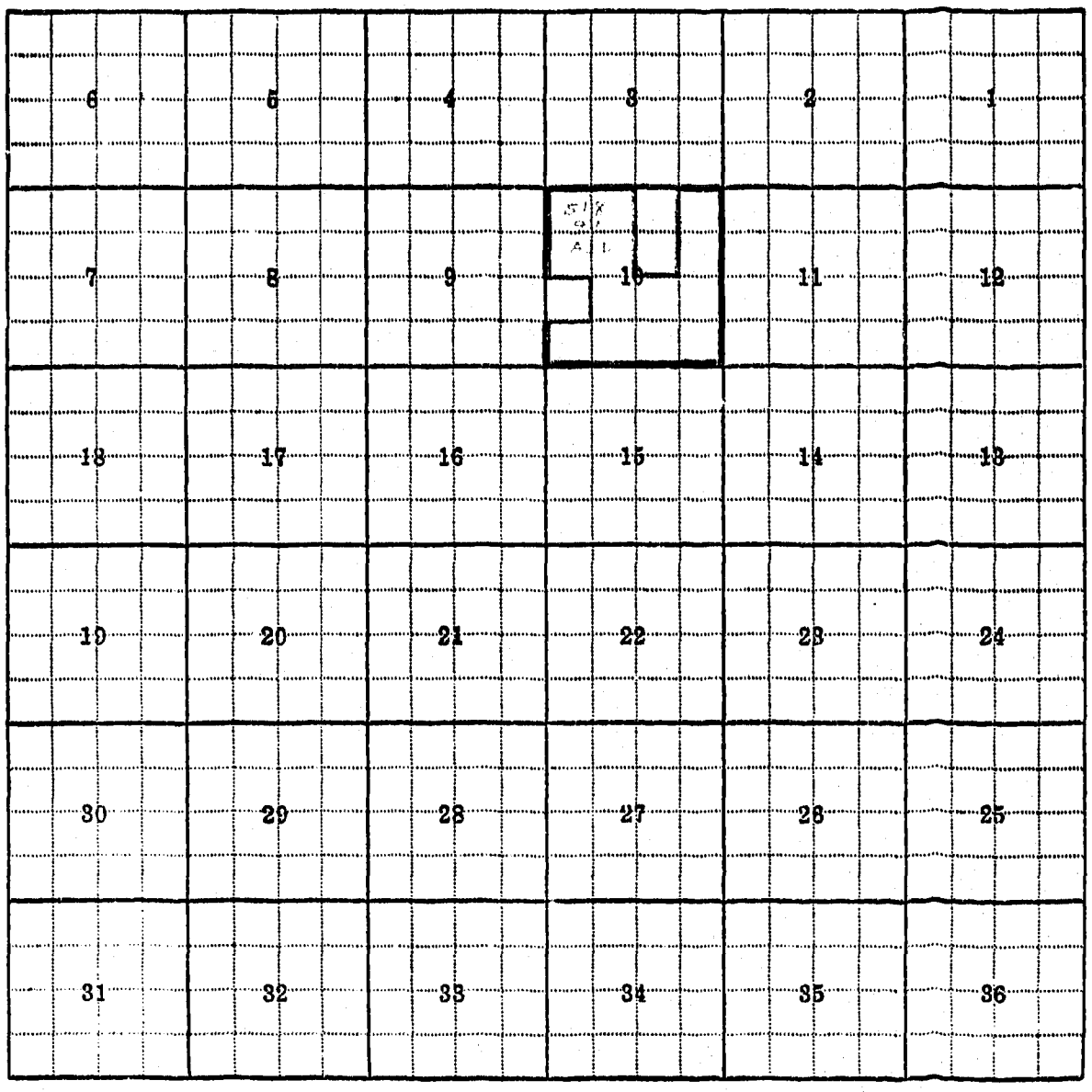

Land Ownership

F-1-A

County MINERAL

Farm Checked: Date 10-18-68

By [illegible]

STATE OF MONTANA
WATER CONSERVATION BOARD
Water Resources Survey

T. 18N R. 29W Plat No. 9

Photo No. 220-14

Legal Land Owner JAMES E. & HERBERT W. ROGERS Address ST. REGIS

Operator SAME Address

Water is delivered by:— 1. Private System; 2. Ditch Company; 3. State Project; 4. Federal Project; 5. Irrigation District

App. No. Decree No.	NAME OF APPROPRIATOR TO WHOM DECREED	NAME OF STREAM	Date App. Date Priority	Miner's Inches	In Use	NAME OF DITCH (Water Delivered By)	No.	R/F	Present Irr. Acres	Irrigable Acres
A-518	PLOURDE, CHAS.	PLOURDE CREEK	4-14-03	200	YES (or)	ROGERS DOMESTIC &				
						STOCK PIPELINE	—		—	—
1-91	WM. E. SANSOM	SANSOM CREEK *	8-8-21	400	NO (or)					

NOTE: R—Denotes Regular Irrigation. F—Flood Irrigation.

Adequate Supply: Yes ..... No ..... Explain .....

Remarks

* KNOWN AS [illegible] SERVICE

River Basin COLUMBIA

Also in: Plat No. ..... Twp. ..... Rge. ..... Plat No. ..... Twp. ..... Rge. ..... Plat No. ..... Twp. ..... Rge. .....
Plat No. ..... Twp. ..... Rge. ..... Plat No. ..... Twp. ..... Rge. ..... Plat No. ..... Twp. ..... Rge. .....

Information From:
MRS. JIM ROGERS

6	5	4	3	2	1
7	8	9	10	11	12
18	17	16	15	14	13
19	20	21	22	23	24
30	29	28	27	26	25
31	32	33	34	35	36

Land Ownership

F-1-A

County MINERAL

Farm Checked: Date 10-15-68

By [illegible]

STATE OF MONTANA
WATER CONSERVATION BOARD
Water Resources Survey

T. 18 N. R. 29 W. Plat No. 9

Photo No. 2 DD-16

Legal Land Owner A.C.M. MINERAL Address BUTTE, MONT.

Operator SAME Address

Water is delivered by:— 1. Private System; 2. Ditch Company; 3. State Project; 4. Federal Project; 5. Irrigation District

App. No. Decree No.	NAME OF APPROPRIATOR TO WHOM DECREED	NAME OF STREAM	Date App. Date Priority	Miner's Inches	In Use	NAME OF DITCH (Water Delivered By)	No.	R/F	Present Irr. Acres	Irrigable Acres
1-72	KEITH, M.R. & J.W., JR. & WM. LINTNER	DEER POINT CREEK**	6-22-19	500	NO					

NOTE: R—Denotes Regular Irrigation. F—Flood Irrigation.

Adequate Supply: Yes ..... No ..... Explain .....

Remarks

* ALSO TALKED TO HARRY SANSON, JOHN MAGERA & OTHERS ABOUT THIS OWNERSHIP

** CAN NOT LOCATE THIS DRAINAGE, BUT HAS TO BE ON THIS OWNERSHIP

River Basin COLUMBIA

Also in: Plat No.	Twp.	Rge.	Plat No.	Twp.	Rge.	Plat No.	Twp.	Rge.
Plat No.	Twp.	Rge.	Plat No.	Twp.	Rge.	Plat No.	Twp.	Rge.

Information From:

1. FIELD SURVEY

6	5	4	3	2	1
7	8	9	10	11	12
18	17	16	15	14	13
19	20	21	22	23	24
30	29	28	27	26	25
31	32	33	34	35	36

1-72
AL

Land Ownership

F-1-A

County MINERAL

Farm Checked: Date 10-7-68

By Duane Smith

STATE OF MONTANA
WATER CONSERVATION BOARD
Water Resources Survey

T 18N R 28W Plat No. 9

Photo No. 1 D D - 222

Legal Land Owner NEILL, FRANK & MARY Address ST. REGIS

Operator C/D GEORGE & JANICE BARE Address ST. REGIS

Water is delivered by:— (1) Private System; 2. Ditch Company; 3. State Project; 4. Federal Project; 5. Irrigation District

App. No. Decree No.	NAME OF APPROPRIATOR TO WHOM DECREED	NAME OF STREAM	Date App. Date Priority	Miner's Inches	In Use	NAME OF DITCH (Water Delivered By)	No.	R/F	Present Irr. Acres	Irrigable Acres
A-639	DOWLING, J. J.	DOWLING CREEK	6-26-09	100	NO (FT)					
1-189	WESTFALL, PAUL	ST. REGIS RIVER	3-23-37	3,000	YES (MT)	BARE PUMP & PIPELINE	1	R	4	

NOTE: R—Denotes Regular Irrigation. F—Flood Irrigation.

Adequate Supply: Yes..... No..... Explain.....

Remarks.....

River Basin COLUMBIA

Also in: Plat No..... Twp..... Rge.....	Plat No..... Twp..... Rge.....	Plat No..... Twp..... Rge.....
Plat No..... Twp..... Rge.....	Plat No..... Twp..... Rge.....	Plat No..... Twp..... Rge.....

Information From:

JANICE BARE

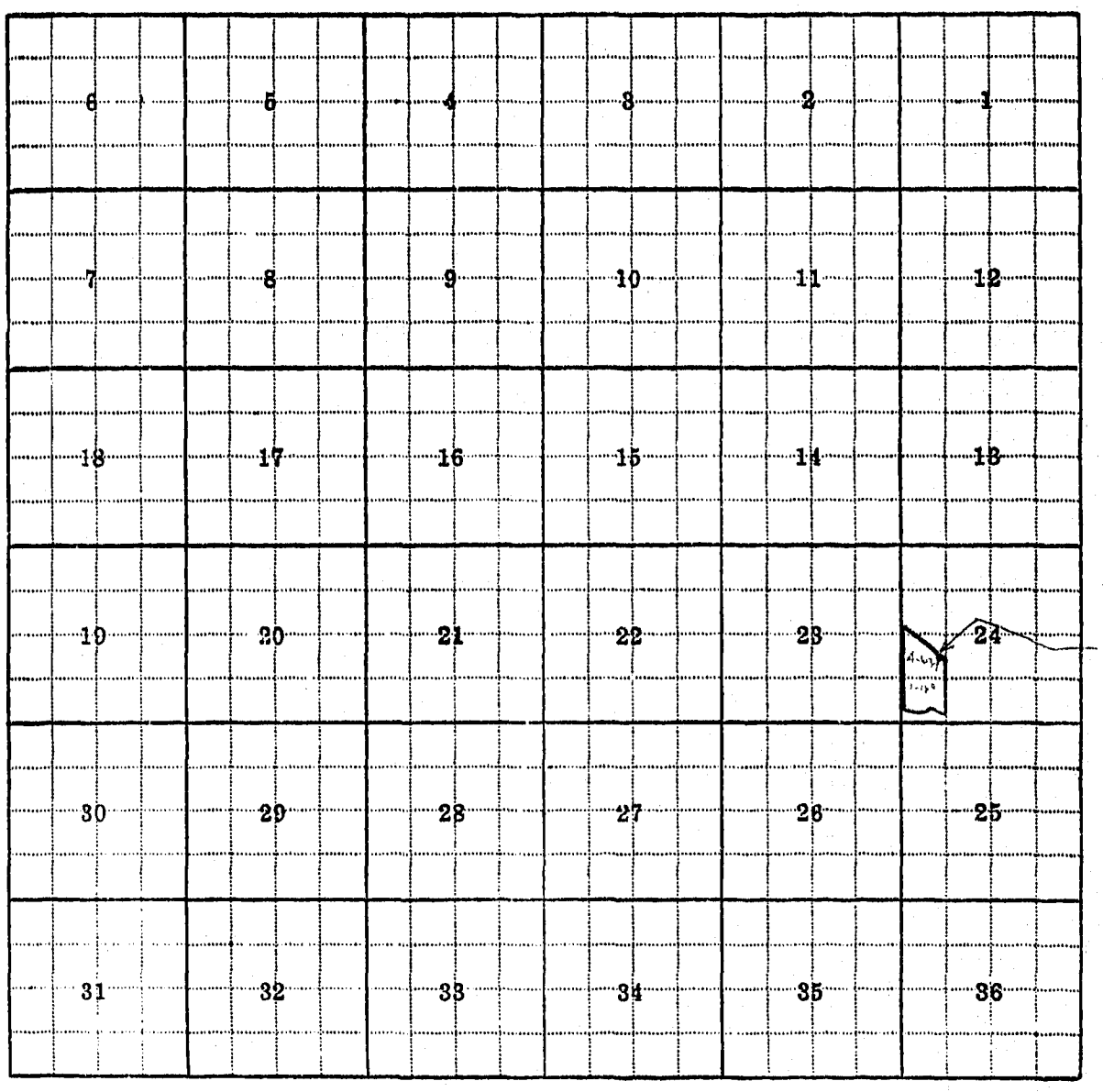

Land Ownership

F-1-A

County MINERAL

Farm Checked: Date 10-8-68

By Duane Smith

STATE OF MONTANA
WATER CONSERVATION BOARD
Water Resources Survey

T 18N R 28W Plat No. 9

Photo No. 1DD-222

Legal Land Owner BENNETT, CHARLES & LISETTE Address ST. REGIS

Operator SAME Address

Water is delivered by:— 1. Private System; 2. Ditch Company; 3. State Project; 4. Federal Project; 5. Irrigation District;

App. No. Decree No.	NAME OF APPROPRIATOR TO WHOM DECREED	NAME OF STREAM	Date App. Date Priority	Miner's Inches	In Use	NAME OF DITCH (Water Delivered By)	No.	R/F	Present Irr. Acres	Irrigable Acres
A-639	DOWLING, J.J.	DOWLING CREEK *	6-26-09	100	NO (PT)					
1-189	WESTFALL, PAUL	ST. REGIS RIVER	3-23-77	3,000	NO (PT)					

NOTE: R—Denotes Regular Irrigation. F—Flood Irrigation.

Adequate Supply: Yes..... No..... Explain.....

Remarks

* CAN NOT LOCATE THIS DRAINAGE.

** BENNETT NOT HOME. MRS. BURR IS A NEIGHBOR.

River Basin COLUMBIA

Also in:	Plat No.	Twp.	Rge.	Plat No.	Twp.	Rge.	Plat No.	Twp.	Rge.
	Plat No.	Twp.	Rge.	Plat No.	Twp.	Rge.	Plat No.	Twp.	Rge.

Information From:

** MRS JIM BURR

6	5	4	3	2	1
7	8	9	10	11	12
18	17	16	15	14	13
19	20	21	22	23	24
30	29	28	27	26	25
31	32	33	34	35	36

Land Ownership

F-1-A

County MINERAL

T. 18N. R. 28W. Plat No. 9

Farm Checked: Date 10-8-68

Photo No. 1DD-222

By Duane Smith

STATE OF MONTANA
WATER CONSERVATION BOARD
Water Resources Survey

Legal Land Owner SIMKINS, FRANK & PEARL Address ST. REGIS

Operator SAME Address

Water is delivered by:— 1. Private System; 2. Ditch Company; 3. State Project; 4. Federal Project; 5. Irrigation District

App. No. Decree No.	NAME OF APPROPRIATOR TO WHOM DECREED	NAME OF STREAM	Date App. Date Priority	Miner's Inches	In Use	NAME OF DITCH (Water Delivered By)	No.	R/F	Present Irr. Acres	Irrigable Acres
A-639	DOWLING, J. J.	DOWLING CREEK	6-26-09	100	NO(PT)	*				
1-189	WESTFALL, PAUL	ST. REGIS RIVER	3-23-37	3,000	NO(PT)					

NOTE: R—Denotes Regular Irrigation. F—Flood Irrigation.

Adequate Supply: Yes..... No..... Explain .....

Remarks

* CAN NOT LOCATE THIS DRAINAGE

** SIMKINS NOT HOME. MAGERA IS A NEIGHBOR.

River Basin COLUMBIA

Also in: Plat No..... Twp..... Rge..... | Plat No..... Twp..... Rge..... | Plat No..... Twp..... Rge.....
Plat No..... Twp..... Rge..... | Plat No..... Twp..... Rge..... | Plat No..... Twp..... Rge.....

Information From: ** JOHN MAGERA

6	5	4	3	2	1
7	8	9	10	11	12
18	17	16	15	14	13
19	20	21	22	23	24
30	29	28	27	26	25
31	32	33	34	35	36

Land Ownership

F-1-A

County MINERAL

Farm Checked: Date 10-8-68

By Duane Smith

STATE OF MONTANA
WATER CONSERVATION BOARD
Water Resources Survey

T. 18N. R. 28W. Plat No. 9

Photo No. 100-222

Legal Land Owner STATE OF MONT Address

Operator JOHN MAGERA Address ST. REGIS

Water is delivered by:— (1) Private System; 2. Ditch Company; 3. State Project; 4. Federal Project; 5. Irrigation District

App. No. Decree No.	NAME OF APPROPRIATOR TO WHOM DECREED	NAME OF STREAM	Date App. Date Priority	Miner's Inches	In Use	NAME OF DITCH (Water Delivered By)	No.	R/F	Present Irr. Acres	Irrigable Acres
4-639	DOWLING, J. J.	DOWLING CREEK	6-26-09	100	NO(?)	*				
1-189	WESTFAL, PAUL	ST. REGIS RIVER	3-23-37	3000	NO (P)					

NOTE: R—Denotes Regular Irrigation. F—Flood Irrigation.

Adequate Supply: Yes..... No..... Explain.....

Remarks.....

* CAN NOT LOCATE THIS DRAINAGE

River Basin COLUMBIA

Also in: Plat No.	Twp.	Rge.	Plat No.	Twp.	Rge.	Plat No.	Twp.	Rge.
Plat No.	Twp.	Rge.	Plat No.	Twp.	Rge.	Plat No.	Twp.	Rge.

Information From:

JOHN MAGERA

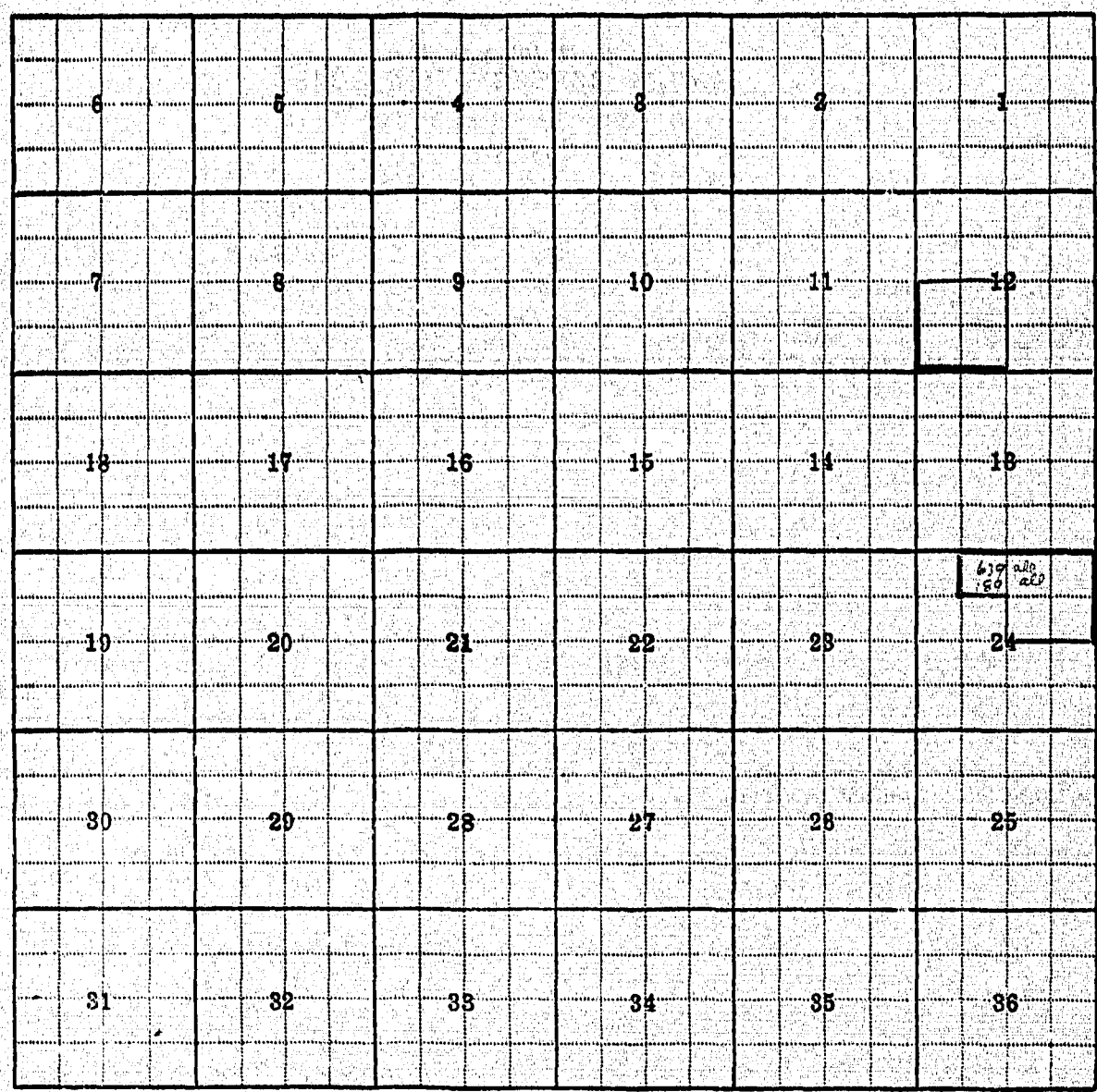

Land Ownership

F-1-A

County MINERAL

STATE OF MONTANA
WATER CONSERVATION BOARD
Water Resources Survey

T. 18N R. 28W Plat No. 9

Farm Checked: Date 10-8-68

Photo No. 100-222

By Duane Smith

Legal Land Owner JOHN BANICK Address ST. REGIS

Operator SAME Address

Water is delivered by:— 1. Private System; 2. Ditch Company; 3. State Project; 4. Federal Project; 5. Irrigation District

App. No. Decree No.	NAME OF APPROPRIATOR TO WHOM DECREED	NAME OF STREAM	Date App. Date Priority	Miner's Inches	In Use	NAME OF DITCH (Water Delivered By)	No.	R/F	Present Irr. Acres	Irrigable Acres
A-639	DOWLING, J. J.	DOWLING CREEK	6-26-09	100	NO (PT)					
1-189	WESTFALL, PAUL	ST. REGIS RIVER	3-23-37	3,000	NO (PT)					

NOTE: R—Denotes Regular Irrigation. F—Flood Irrigation.

Adequate Supply: Yes..... No..... Explain.....

Remarks.....

River Basin COLUMBIA

Also in: Plat No.	Twp.	Rge.	Plat No.	Twp.	Rge.	Plat No.	Twp.	Rge.
Plat No.	Twp.	Rge.	Plat No.	Twp.	Rge.	Plat No.	Twp.	Rge.

Information From: JOHN BANICK

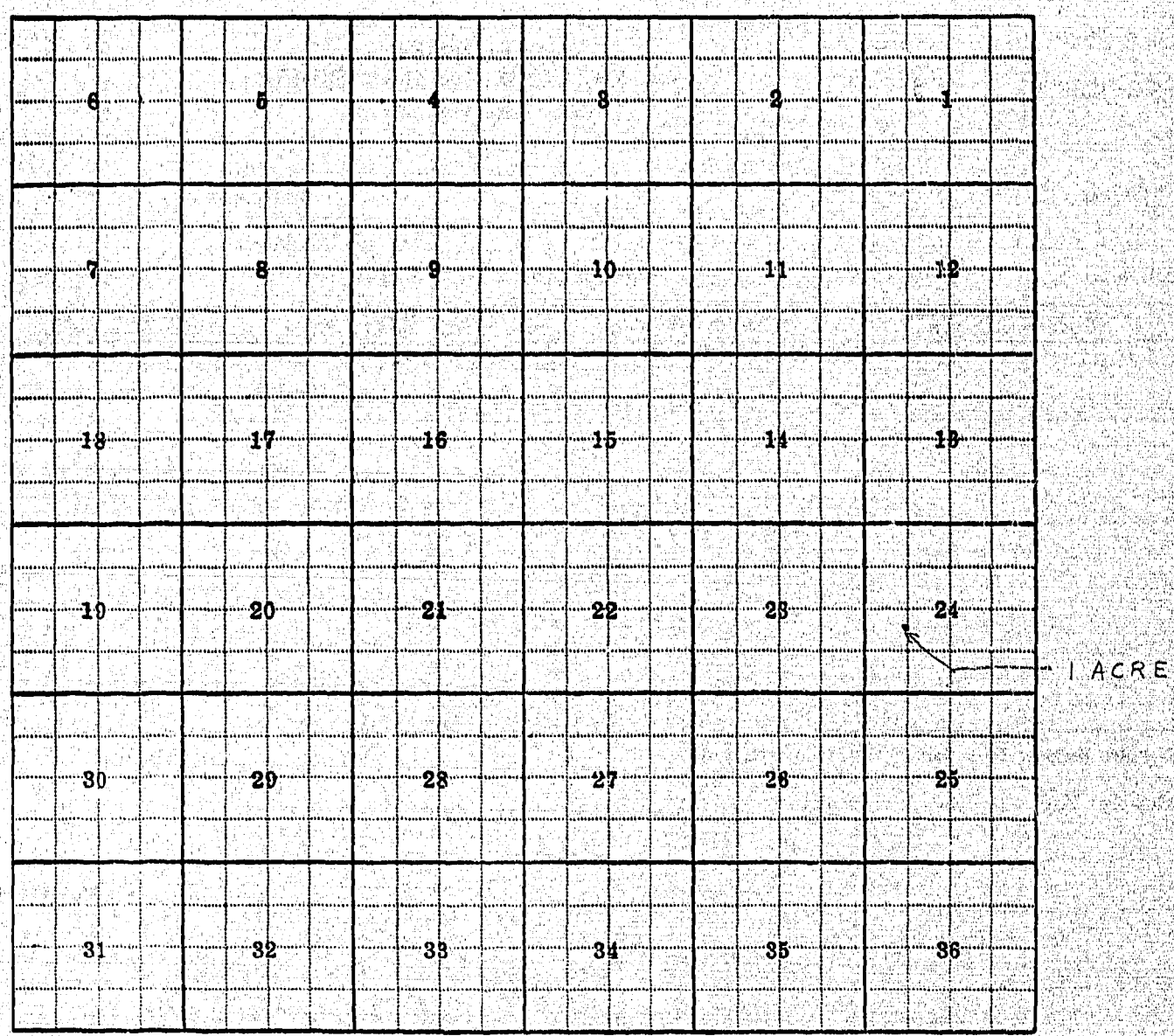

Land Ownership.....

F-1-A

SEND COPY

County MINERAL

STATE OF MONTANA
WATER CONSERVATION BOARD
Water Resources Survey

T. 18N R. 28W Plat No. 9

Farm Checked: Date 10-14-69

Photo No. 2DD-13

By Duane Smith

Legal Land Owner JENSEN, ARTHUR N. & HAZEL Address SUPERIOR, MONT.

Operator SAME Address

Water is delivered by:— (1) Private System; 2. Ditch Company; 3. State Project; 4. Federal Project; 5. Irrigation District

App. No. Decree No.	NAME OF APPROPRIATOR TO WHOM DECREED	NAME OF STREAM	Date App. Date Priority	Miner's Inches	In Use	NAME OF DITCH (Water Delivered By)	No.	R/F	Present Irr. Acres	Irrigable Acres
A-551	CHARLES PLARDE	STONE CREEK *	12-9-04	50	NO (P)					
1-101	GRANGER, ARTHUR R.	SPRING CREEK (EAST GULCH)	8-19-22	80"	YES	JENSEN DITCH	1	R	4	
1-123	GRANGER, ARTHUR R.	SPRING CR., A.	7-7-26	40	YES	JENSEN DOMESTIC PIPELINE	—		—	—
1-266	SHOEMAKER, JOSEPH & RUBY	UNNAMED STREAM	1-7-57	40	STOCK	SHOEMAKER DITCH **	1	F	Px	6

NOTE: R—Denotes Regular Irrigation. F—Flood Irrigation.

Adequate Supply: Yes..... No..... Explain.....

Remarks

* CAN NOT LOCATE THIS DRAINAGE.

** THIS DITCH IS WASHED OUT AT P.O.D. JENSEN HAS NOT USED IT FOR FIVE YEARS.

River Basin COLUMBIA

Also in: Plat No.	Twp.	Rge.	Plat No.	Twp.	Rge.	Plat No.	Twp.	Rge.
Plat No.	Twp.	Rge.	Plat No.	Twp.	Rge.	Plat No.	Twp.	Rge.

Information From:
ART JENSEN

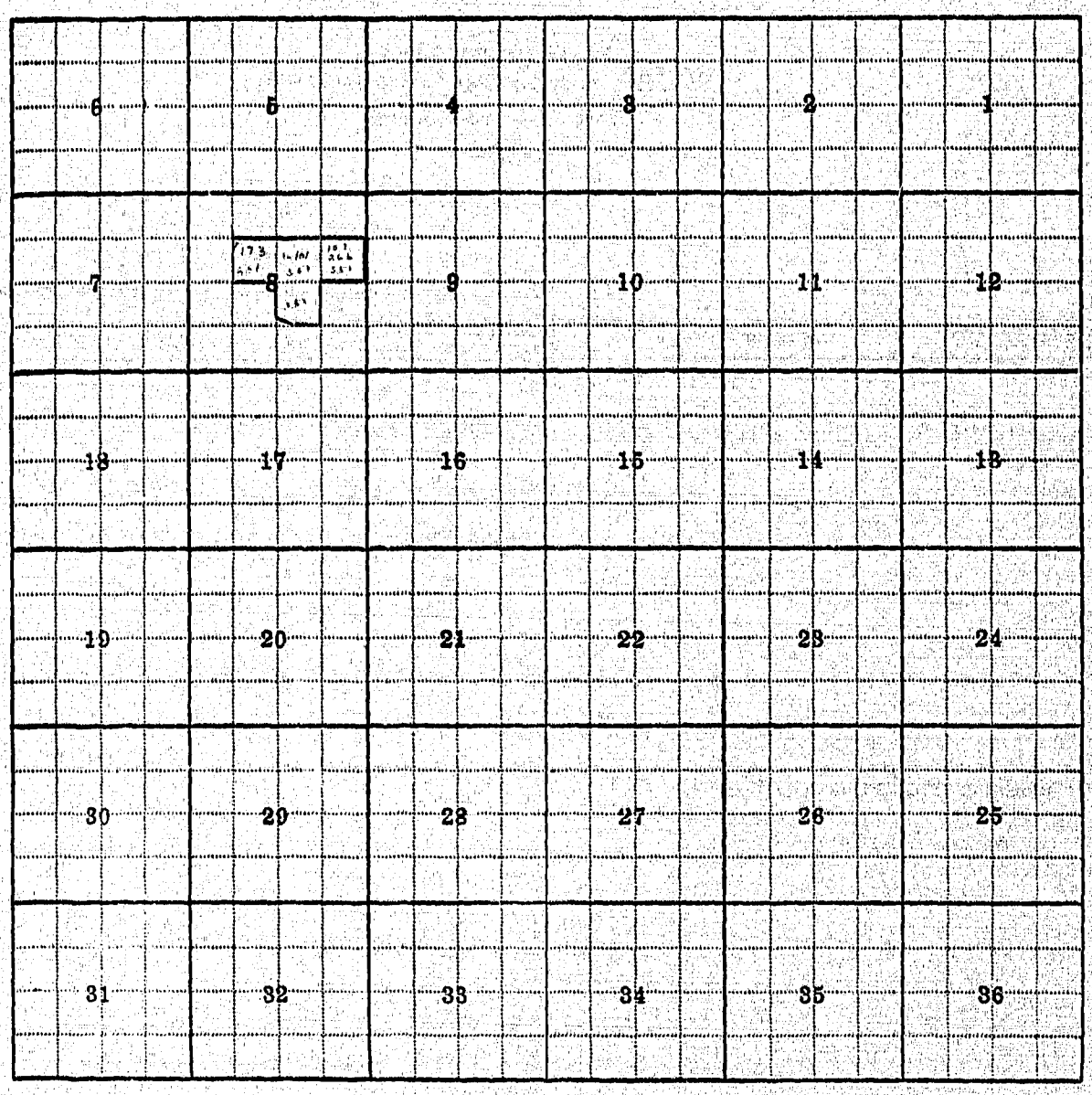

Land Ownership

F-1-A

County MINERAL

Farm Checked: Date 10-8-65

By Duane Smith

STATE OF MONTANA
WATER CONSERVATION BOARD
Water Resources Survey

T. 18N R. 28W Plat No. 9

Photo No. 1DD-222

Legal Land Owner BERT WOOD Address ST. REGIS

Operator SAME Address

Water is delivered by:— 1. Private System; 2. Ditch Company; 3. State Project; 4. Federal Project; 5. Irrigation District

App. No. Decree No.	NAME OF APPROPRIATOR TO WHOM DECREED	NAME OF STREAM	Date App. Date Priority	Miner's Inches	In Use	NAME OF DITCH (Water Delivered By)	No.	R/F	Present Irr. Acres	Irrigable Acres
A-294	RIBERDY, EDWARD F.	MULLAN GULCH	12-12-04	400	NO (PT)					
A-293 (A)	RIBERDY, EDWARD T.	RIBERDY CREEK	12-27-04	400	NO (PT)					
1-189	WESTFALL, PAUL	ST. REGIS RIVER	3-23-37	3000	NO (PT)					
A-295	RIBERDY, EDWARD F.	UNNAMED GULCH- CALLED RIBERDY CREEK OR GULCH	12-27-04	400	NO (PT)					
A-276	WALMER, CHARLES E.	OREGON LAKE	8-12-1900	500	NO (PT)					

NOTE: R—Denotes Regular Irrigation. F—Flood Irrigation.

Adequate Supply: Yes..... No..... Explain.....

Remarks.....

* JENSEN SOLD THE 2 ACRE LOT TO WOOD.

River Basin COLUMBIA

Also in: Plat No. Twp. Rge.	Plat No. Twp. Rge.	Plat No. Twp. Rge.
Plat No. Twp. Rge.	Plat No. Twp. Rge.	Plat No. Twp. Rge.

Information From:

* CHARLES JENSEN

F-1-A

County MINERAL

SEND COPY

STATE OF MONTANA
WATER CONSERVATION BOARD
Water Resources Survey

T. 18N R. 28W Plat No. 9

Farm Checked: Date 10-7-68

Photo No. 1 DD-222

By Duane Smith

Legal Land Owner JENSEN, CHARLES; H M & MARY P. Address ST. REGIS, MONT.

Operator SAME Address

Water is delivered by:— (1) Private System; 2. Ditch Company; 3. State Project; 4. Federal Project; 5. Irrigation District

App. No. Decree No.	NAME OF APPROPRIATOR TO WHOM DECREED	NAME OF STREAM	Date App. Date Priority	Miner's Inches	In Use	NAME OF DITCH (Water Delivered By)	No.	R/F	Present Irr. Acres	Irrigable Acres
* A-294	RIBERDY, EDWARD F.	MULLAN GULCH	12-12-04	400	YES (PI)	JENSEN DITCHES	1	F	113	
A-295(A)	RIBERDY, EDWARD T.	RIBERDY CREEK	12-27-04	400	YES (PI)	JENSEN DITCHES	1	F	SUPPL.	
A-295	RIBERDY, EDWARD F.	UNNAMED GULCH — CALLED RIBERDY CREEK OR GULCH	12-27-04	400	YES (PI)					
I-189	WESTFALL, PAUL	ST. REGIS RIVER	3-23-37	3,000	NO (PI)					
** A-276	WALMER, CHARLES E	OREGON LAKE	8-12-1900	500	NO (PI)					
A-575	NEWMAN, HENRY	CAYUSE SPRING ***	4-30-06	20	NO (PI)					
I-227	CORWIN, WILLIAM R.	KIETH CREEK	9-17-44	20	STOCK (PI)					

NOTE: R—Denotes Regular Irrigation. F—Flood Irrigation.

Adequate Supply: Yes..... No..... Explain.....

Remarks

* THIS RIGHT WILL BE USED ON F1 IN THE FUTURE. MOST OF F1 WILL BE REGULAR IRRIGATION BECAUSE OF LIME SPRING IN SW NE SEC 23.

** THIS RIGHT PROBABLY BELONGS IN T 17 N-R 30 W.

*** CAN NOT LOCATE THIS SPRING.

River Basin COLUMBIA

Also in: Plat No. Twp. Rge.	Plat No. Twp. Rge.	Plat No. Twp. Rge.
Plat No. Twp. Rge.	Plat No. Twp. Rge.	Plat No. Twp. Rge.

Information From: CHARLES JENSEN

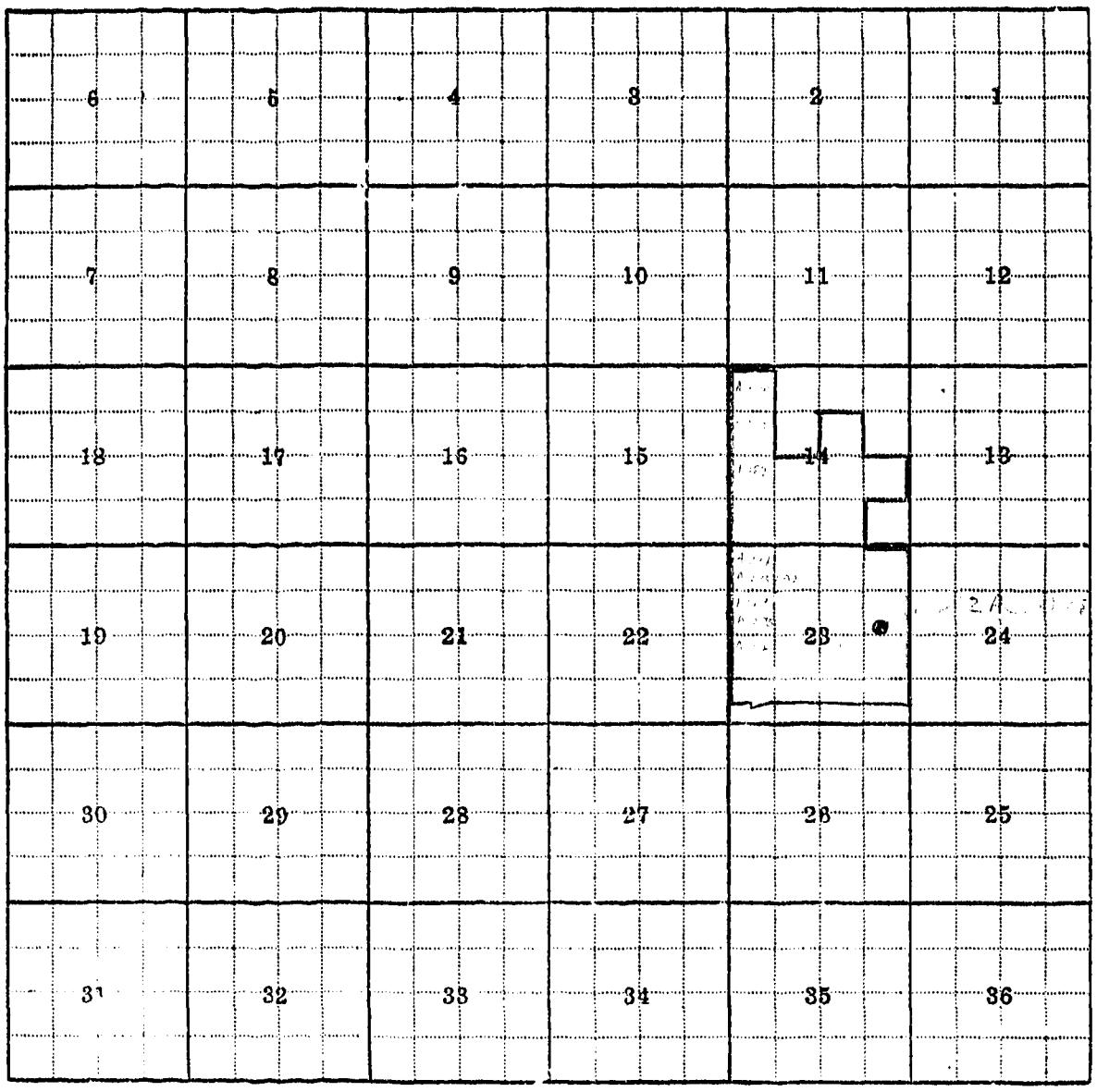

Land Ownership

F-1-A

County MISSOULA

Farm Checked: Date 10-[illegible]-65

By [illegible]

STATE OF MONTANA
WATER CONSERVATION BOARD
Water Resources Survey

T [illegible] R [illegible] Plat No. [illegible]

Photo No. 1DD-222

Legal Land Owner WAYNE MILLER Address ST. REGIS

Operator SAME Address

Water is delivered by:— 1. Private System; 2. Ditch Company; 3. State Project; 4. Federal Project; 5. Irrigation District

App. No. Decree No.	NAME OF APPROPRIATOR TO WHOM DECREED	NAME OF STREAM	Date App. Date Priority	Miner's Inches	In Use	NAME OF DITCH (Water Delivered By)	No.	R/F	Present Irr. Acres	Irrigable Acres
A-293	RIBEODY EDWARD E	MULLAN GULCH	12-12-04	400	NO (PT)					
A-295C	RIBEODY, EDWARD T.	RIBEODY GULCH	12-27-04	400	NO (PT)					
L-182	WESTFALL, PAUL	ST. REGIS RIVER	3-23-57	3,000	NO (PT)					
A-275	RIBEODY EDWARD E	UNNAMED SPRING-FED RIBEODY CREEK OR GULCH	12-27-04	400	NO (PT)					
A-276	WAYNE CHARLES E.	OREGON LAKE	8-12-1900	500	NO (PT)					

NOTE: R—Denotes Regular Irrigation. F—Flood Irrigation.

Adequate Supply: Yes..... No..... Explain.....

Remarks.....

River Basin COLUMBIA

Also in: Plat No.	Twp.	Rge.	Plat No.	Twp.	Rge.	Plat No.	Twp.	Rge.
Plat No.	Twp.	Rge.	Plat No.	Twp.	Rge.	Plat No.	Twp.	Rge.

Information From:

DEAN SMITH
(FIREMAN)

6	5	4	3	2	1
7	8	9	10	11	12
18	17	16	15	14	13
19	20	21	22	23	24
30	29	28	27	26	25
31	32	33	34	35	36

Land Ownership

F-1-A

County MINERAL

Farm Checked: Date [illegible]

By [illegible]

STATE OF MONTANA

WATER CONSERVATION BOARD

Water Resources Survey

T 18N R 26W Plat No. 9

Photo No. 1DD-222

Legal Land Owner HOWARD MILLER Address ST. REGIS

Operator SAME Address

Water is delivered by:— 1. Private System; 2. Ditch Company; 3. State Project; 4. Federal Project; 5. Irrigation District

App. No. Decree No.	NAME OF APPROPRIATOR TO WHOM DECREED	NAME OF STREAM	Date App. Date Priority	Miner's Inches	In Use	NAME OF DITCH (Water Delivered By)	No.	R/F	Present Irr. Acres	Irrigable Acres
A-2[illegible]	RIBELIN EDWARD E.	MULLAN GULCH	12-[illegible]-04	400	NO CH					
A-2[illegible]	RIBELIN EDWARD E.	RIBELIN SPRING	12-21-04	400	NO CH					
[illegible]	[illegible]	ST. REGIS RIVER	3-28-37	300	NO CH					
A-2[illegible]	RIBELIN EDWARD E.	UNNAMED GULCH MUD RIVER CREEK OR DITCH	12-[illegible]-04	400	NO CH					
A-2[illegible]	WALTER CHARLES E.	SWEET [illegible]	6-12-[illegible]	500	NO CH					

NOTE: R—Denotes Regular Irrigation. F—Flood Irrigation.

Adequate Supply: Yes ..... No ..... Explain .....

Remarks .....

River Basin COLUMBIA

Also in: Plat No. ..... Twp. ..... Rge.	Plat No. ..... Twp. ..... Rge.	Plat No. ..... Twp. ..... Rge. .....
Plat No. ..... Twp. ..... Rge.	Plat No. ..... Twp. ..... Rge.	Plat No. ..... Twp. ..... Rge. .....

Information From:

MRS HOWARD MILLER

6	5	4	3	2	1
7	8	9	10	11	12
18	17	16	15	14	13
19	20	21	22	23	24
30	29	28	27	26	25
31	32	33	34	35	36

Land Ownership [illegible]

F-1-A

County MINERAL

Farm Checked: Date [illegible]

By [illegible]

STATE OF MONTANA
WATER CONSERVATION BOARD
Water Resources Survey

T. [illegible] R. [illegible] Plat No. 9

Photo No. [illegible]

Legal Land Owner G. E. BREEDING Address ST. REGIS

Operator SAME Address

Water is delivered by:— 1. Private System; 2. Ditch Company; 3. State Project; 4. Federal Project; 5. Irrigation District

App. No. Decree No.	NAME OF APPROPRIATOR TO WHOM DECREED	NAME OF STREAM	Date App. Date Priority	Miner's Inches	In Use	NAME OF DITCH (Water Delivered By)	No.	R/F	Present Irr. Acres	Irrigable Acres
A-294	RIBERDY, EDWARD F.	MULLAN GULCH	12-12-04	400	40 (PT)					
A-295(a)	RIBERDY, EDWARD F.	RIBERDY CREEK	12-27-04	200	NO (PT)					
I-189	WESTFALL, PAUL	ST. REGIS RIVER	3-23-57	3,000	[illegible]					
A-295	RIBERDY, EDWARD F.	UNNAMED GULCH-SALLEE	[illegible]	100	[illegible]					
A-276	WALLER, DOUGLAS E.	OREGON GULCH	5-12-1900	3.00	40 (PT)					

NOTE: R—Denotes Regular Irrigation. F—Flood Irrigation.

Adequate Supply: Yes ..... No ..... Explain .....

Remarks .....

River Basin COLUMBIA

Also in: Plat No. ..... Twp. ..... Rge.	Plat No. ..... Twp. ..... Rge.	Plat No. ..... Twp. ..... Rge. .....
Plat No. ..... Twp. ..... Rge.	Plat No. ..... Twp. ..... Rge.	Plat No. ..... Twp. ..... Rge. .....

Information From:

G. E. BREEDING

6	5	4	3	2	1
7	8	9	10	11	12
18	17	16	15	14	13
19	20	21	22	23	24
30	29	28	27	26	25
31	32	33	34	35	36

1 AC.

Land Ownership

F-1-A

County [illegible]

Farm Checked: Date [illegible]

By [illegible]

STATE OF MONTANA

WATER CONSERVATION BOARD

Water Resources Survey

T. [illegible] R. [illegible] Plat No. [illegible]

Photo No. 1DD-222

Legal Land Owner CLARENCE HANSON Address BOX 96 ST. REGIS

Operator SAME Address

Water is delivered by:— 1. Private System; 2. Ditch Company; 3. State Project; 4. Federal Project; 5. Irrigation District

App. No. Decree No.	NAME OF APPROPRIATOR TO WHOM DECREED	NAME OF STREAM	Date App. Date Priority	Miner's Inches	In Use	NAME OF DITCH (Water Delivered By)	No.	R/F	Present Irr. Acres	Irrigable Acres
A-294	RIBERDY EDWARD F.	MULLAN GULCH	12-12-04	400	NO (PT)					
A-295(A)	RIBERDY EDWARD F.	RIBERDY CREEK	12-22-04	400	NO (PT)					
1-150	WESTFALL PAUL	ST. REGIS RIVER	3-23-37	3000	NO (PT)					
A-296	RIBERDY EDWARD F.	[illegible]	12-27-04	400	NO (PT)					
A-296	HALMAN CHARLES E.	(RIBERDY CREEK DR. [illegible]) OREGON GULCH	9-10-1920	500	NO (PT)					

NOTE: R—Denotes Regular Irrigation. F—Flood Irrigation.

Adequate Supply: Yes..... No..... Explain.....

Remarks.....

River Basin COLUMBIA

Also in: Plat No.	Twp.	Rge	Plat No.	Twp.	Rge	Plat No.	Twp.	Rge
Plat No.	Twp.	Rge	Plat No.	Twp.	Rge	Plat No.	Twp.	Rge

[illegible] Form.

CLARENCE HANSON

F-1-A

County MINERAL

Farm Checked: Date 10-16-85

By [illegible]

STATE OF MONTANA
WATER CONSERVATION BOARD
Water Resources Survey

T. 18N. R. 26W. Plat No. 9

Photo No. 100-218
100-219; 100-220
200-17; 100-207

Legal Land Owner STATE OF MONTANA Address

Operator SAME Address

Water is delivered by:— 1. Private System; 2. Ditch Company; 3. State Project; 4. Federal Project; 5. Irrigation District

App. No. Decree No.	NAME OF APPROPRIATOR TO WHOM DECREED	NAME OF STREAM	Date App. Date Priority	Miner's Inches	In Use	NAME OF DITCH (Water Delivered By)	No.	R/F	Present Irr. Acres	Irrigable Acres
1-150	HODE, B. M.	UNNAMED CREEK	4-9-30	200	NO (PT)					
A-294	[illegible], EDWARD E.	MULLAN GULCH	12-12-04	400	NO (PT)					
A-293A	[illegible], EDWARD E.	MINERAL CREEK	12-27-04	400	[illegible]					
1-181	[illegible], PAUL	[illegible] CREEK	3-23-37	3,000	[illegible]					
A-295	[illegible], EDWARD E.	UNNAMED GULCH-CALLED [illegible] CREEK [illegible]	12-27-04	400	NO (PT)					
A-216	[illegible]	[illegible] LAKE	8-12-[illegible]	[illegible]	NO (PT)					

NOTE: R—Denotes Regular Irrigation. F—Flood Irrigation.

Adequate Supply: Yes ..... No ..... Explain .....

Remarks

* ASSUMED [illegible] & FOREST SERVICE OWNS ALL STATE LAND. IT IS ALL USED FOR TIMBER SALES. [illegible] WHERE OTHER STATE LAND FIELD FORMS INDICATE SUCH.

River Basin COLUMBIA

Also in: Plat No.	Twp.	Rge.	Plat No.	Twp.	Rge.	Plat No.	Twp.	Rge.
Plat No.	Twp.	Rge.	Plat No.	Twp.	Rge.	Plat No.	Twp.	Rge.

Information From:

*FIELD SURVEY

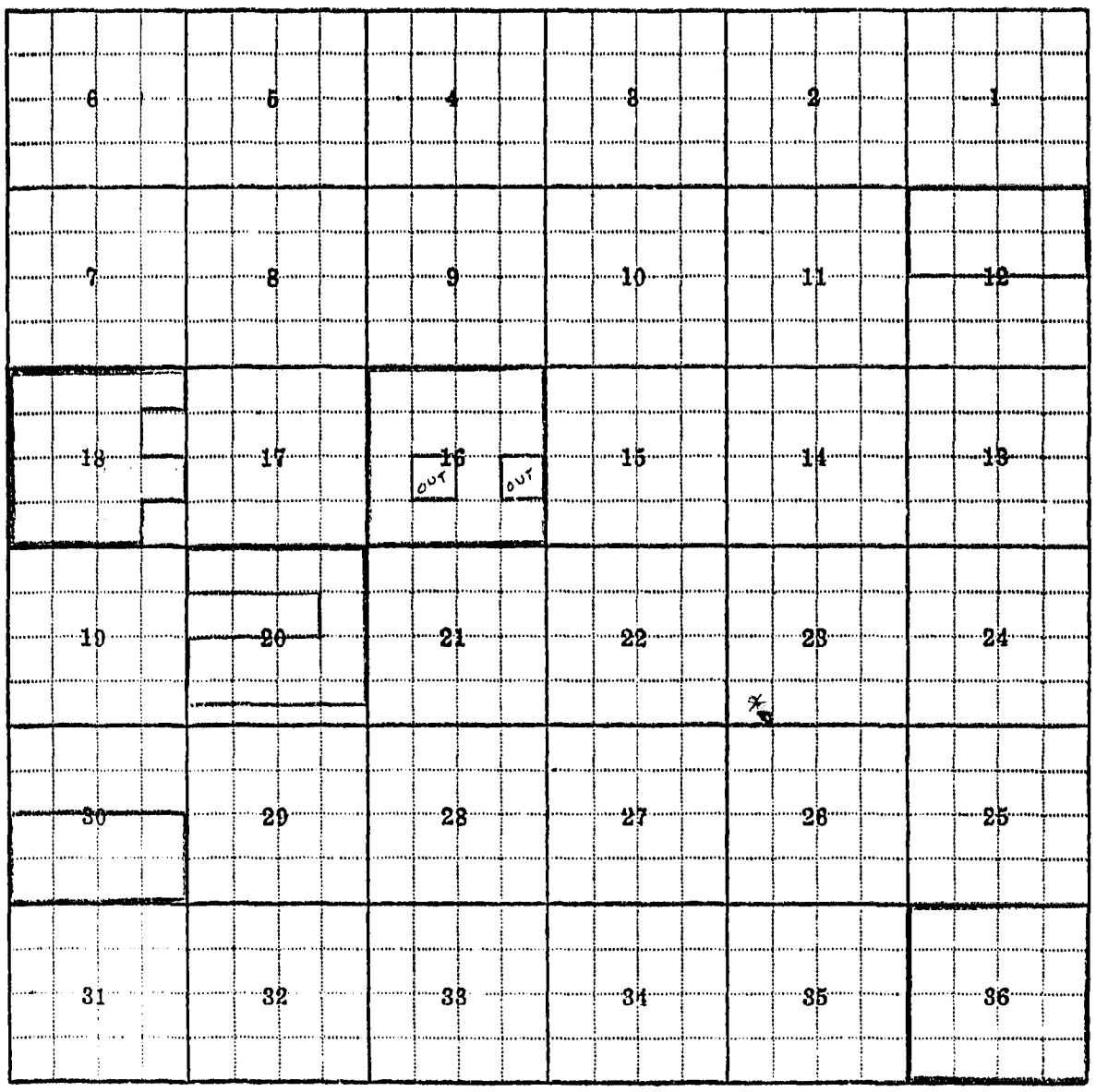

Land Ownership * THIS IS A GRAVEL PIT

F-1-A

County MISSOULA

Farm Checked: Date 10-1-68

By [illegible]

STATE OF MONTANA

WATER CONSERVATION BOARD

Water Resources Survey

T. 18 N. R. 26 W. Plat No. 2

Photo No. DD-292

DD-207

Legal Land Owner EILEEN CARROL LOVE Address ST. REGIS

Operator Address

Water is delivered by:— 1. Private System; 2. Ditch Company; 3. State Project; 4. Federal Project; 5. Irrigation District

App. No. Decree No.	NAME OF APPROPRIATOR TO WHOM DECREED	NAME OF STREAM	Date App. Date Priority	Miner's Inches	In Use	NAME OF DITCH (Water Delivered By)	No.	R/F	Present Irr. Acres	Irrigable Acres
A-272	EILEEN A. JOSEPH A. LEBLOT	THE LITTLE ST. JOE CREEK	4-4-06	400	NO (PT)					
A-295	RIBERDY, EDWARD F.	UNNAMED GULCH (RIBERDY CREEK)	12-27-07	400	NO (PT)					
A-278	WALMER, CHARLES A.	DEER CREEK	5-5-1907	500	NO (PT)					
I-31	U.S. DEPT. OF AGR.	A SMALL SPRING OFFER	12-1-08	1	NO (PT)					
I-218	[illegible], FRED W.	LITTLE ST. JOE CREEK	9-5-04	700	NO (PT)					
A-297	RIBERDY, EDWARD F.	MULLAN GULCH	12-17-07	400	NO (PT)					
A-296	RIBERDY, EDWARD F.	RIBERDY CREEK	12-27-07	400	NO (PT)					
I-139	WESTFALL, [illegible]	ST. REGIS RIVER	5-23-37	3000	NO (PT)					

NOTE: R—Denotes Regular Irrigation. F—Flood Irrigation.

Adequate Supply: Yes ..... No ..... Explain .....

Remarks

* MRS. EILEEN LOVE NOT HOME. HANSON IS A NEIGHBOR

River Basin COLUMBIA

Also in: Plat No.	Twp.	Rge.	Plat No.	Twp.	Rge.	Plat No.	Twp.	Rge.
Plat No.	Twp.	Rge.	Plat No.	Twp.	Rge.	Plat No.	Twp.	Rge.

Information From:
FIELD SURVEY &
* CLARENCE HANSON

6	5	4	3	2	1
7	8	9	10	11	12
18	17	16	15	14	13
19	20	21	22	23	24
30	29	28	27	26	25
31	32	33	34	35	36

Land Ownership

F-1-A

County MINERAL

Farm Checked: Date 10-7-68

By [illegible]

STATE OF MONTANA
WATER CONSERVATION BOARD
Water Resources Survey

T 18N R 28W Plat No. 9

Photo No. IDD-220; IDD-222
IDD-207; IDD-209

Legal Land Owner WAYNE & SHERMAN MILLER Address ST. REGIS, MONT.

Operator SAME Address

Water is delivered by:— 1. Private System; 2. Ditch Company; 3. State Project; 4. Federal Project; 5. Irrigation District

App. No. Decree No.	NAME OF APPROPRIATOR TO WHOM DECREED	NAME OF STREAM	Date App. Date Priority	Miner's Inches	In Use	NAME OF DITCH (Water Delivered By)	No.	R/F	Present Irr. Acres	Irrigable Acres
A-496	DOWLING, J. J.	BLAIR CREEK	4-28-02	50	NO (PT)					
A-639	DOWLING, J. J.	DOWLING CREEK	6-26-09	100	NO (PT)					
A-294	RIBERDY, EDWARD F	MULLAN GULCH	12-12-04	400	NO (PT)					
A-295(A)	RIBERDY, EDWARD F	RIBERDY CREEK	12-27-04	400	NO (PT)					
1-189	WESTFALL, PAUL	ST. REGIS RIVER	3-23-37	3,000	NO (PT)					
A-295	RIBERDY, EDWARD F	UNNAMED GULCH (FORMERLY CALLED OREGON GULCH)	12-27-04	400	NO (PT)					
A-276	WALMER, CHARLES E.	OREGON LAKE	8-12-1902	600	NO (PT)					
1-260	C. E. & JANE MAC DONELL	2 SPRINGS	11-18-55	ALL	NO (PT)					
1-119	U.S. DEPT. OF AGR.	SPRING	8-1-24	20"	NO (PT)					

NOTE: R—Denotes Regular Irrigation. F—Flood Irrigation.

Adequate Supply: Yes ..... No ..... Explain .....

Remarks .....

River Basin COLUMBIA

Also in: Plat No. ..... Twp. ..... Rge.	Plat No. ..... Twp. ..... Rge.	Plat No. ..... Twp. ..... Rge. .....
Plat No. ..... Twp. ..... Rge.	Plat No. ..... Twp. ..... Rge.	Plat No. ..... Twp. ..... Rge. .....

Information From:
SHERMAN MILLER

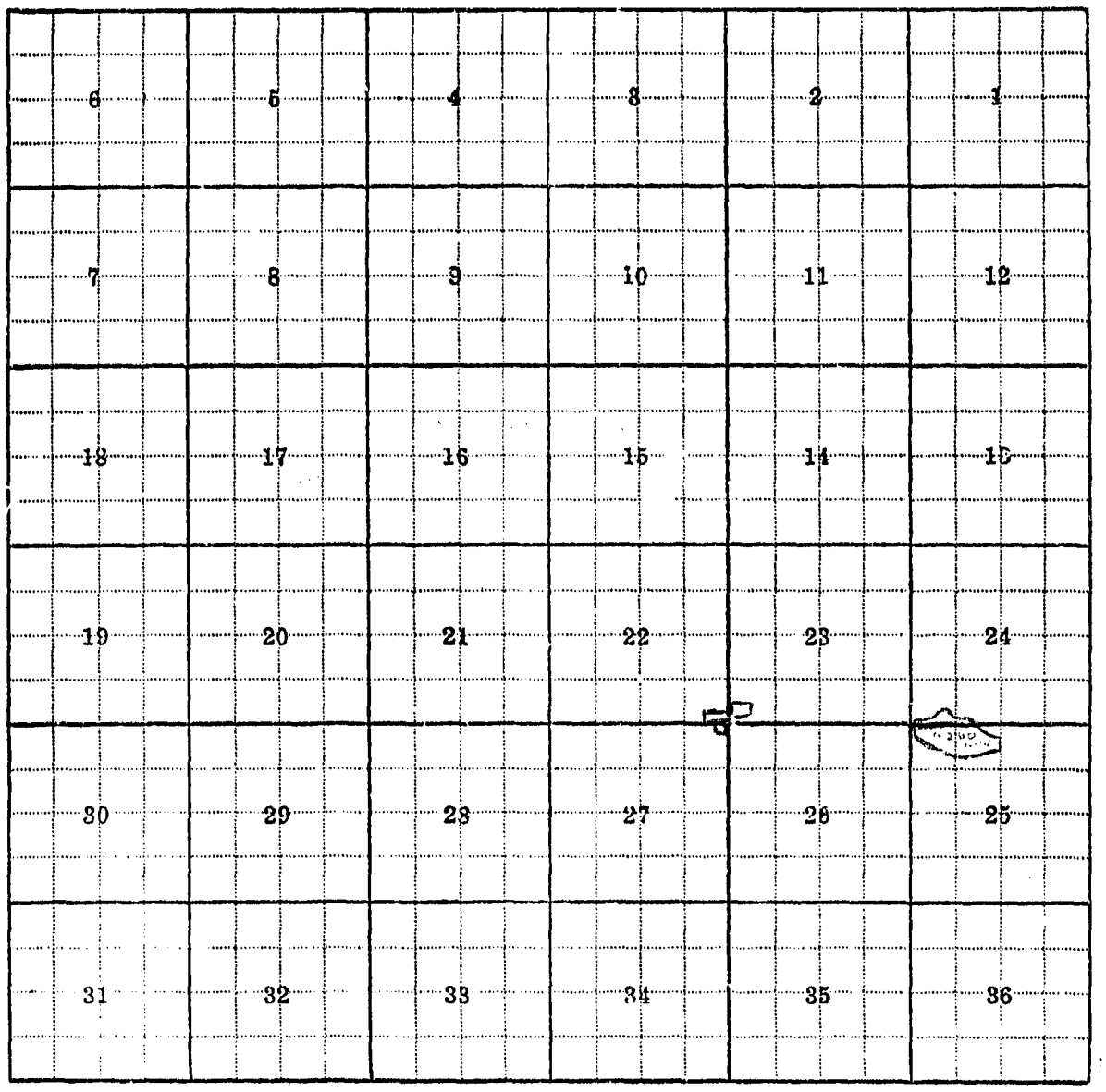

Land Ownership

F-1-A

County MINERAL

Farm Checked: Date [illegible]

By [illegible]

Legal Land Owner U.S.A.

Operator [illegible]

STATE OF MONTANA

WATER CONSERVATION BOARD

Water Resources Survey

T. 18N R. 23W Plat No. 9

Photo No. [illegible]

Address

Address

Water is delivered by:— 1. Private System; 2. Ditch Company; 3. State Project; 4. Federal Project; 5. Irrigation District

App. No. Decree No.	NAME OF APPROPRIATOR TO WHOM DECREED	NAME OF STREAM	Date App. Date Priority	Miner's Inches	In Use	NAME OF DITCH (Water Delivered By)	No.	R/F	Present Irr. Acres	Irrigable Acres
[illegible]	Missouri [illegible]	UNNAMED	11-10-[illegible]	1200	NO (PT)					
A-436	[illegible]	BEAR CREEK	4-[illegible]	50	[illegible]					
A-639	[illegible]	[illegible] CREEK	[illegible]	140	NO (PT)					
1-227	CORWIN, WILLIAM R.	[illegible] CREEK	9-17-94	20	NO (PT)					
1-268	[illegible]	[illegible]	8-[illegible]	3	[illegible]					
A-372	[illegible]	[illegible]	4-4-[illegible]	400	NO (PT)					
A-[illegible]	NEWMAN, HENRY	CAYUSE SPRINGS	4-30-[illegible]	20	NO (PT)					
1-[illegible]	[illegible]	[illegible]	3-23-37	[illegible]	[illegible]					
1-104	U.S. DEPT. OF AGR.	SPRING	2-1-24	20	NO (PT)					
1-212	[illegible]	[illegible]	4-[illegible]	700	[illegible]					
1-260	C. E. & [illegible] MAC DONALD	2 SPRINGS	11-18-[illegible]	ALL	NO (PT)					
A-[illegible]	CHARLES FLAGGE	[illegible]	[illegible]	40	NO (PT)					
1-911	WM. E. [illegible]	[illegible] CREEK	2-8-21	400	NO (PT)					
1-[illegible]	[illegible]	UNNAMED CREEK	4-2-30	200	NO (PT)					
[illegible]	[illegible]	UNNAMED [illegible]	4-8-30	400	NO (PT)					

NOTE: R—Denotes Regular Irrigation. F—Flood Irrigation.

Adequate Supply: Yes ..... No ..... Explain .....

Remarks [illegible]

PAGE 1 (OF 2)

River Basin COLUMBIA

Also in: Plat No.	Twp.	Rge.	Plat No.	Twp.	Rge.	Plat No.	Twp.	Rge.
Plat No.	Twp.	Rge.	Plat No.	Twp.	Rge.	Plat No.	Twp.	Rge.

Information From:

JEFF WILSON
FOREST RANGER

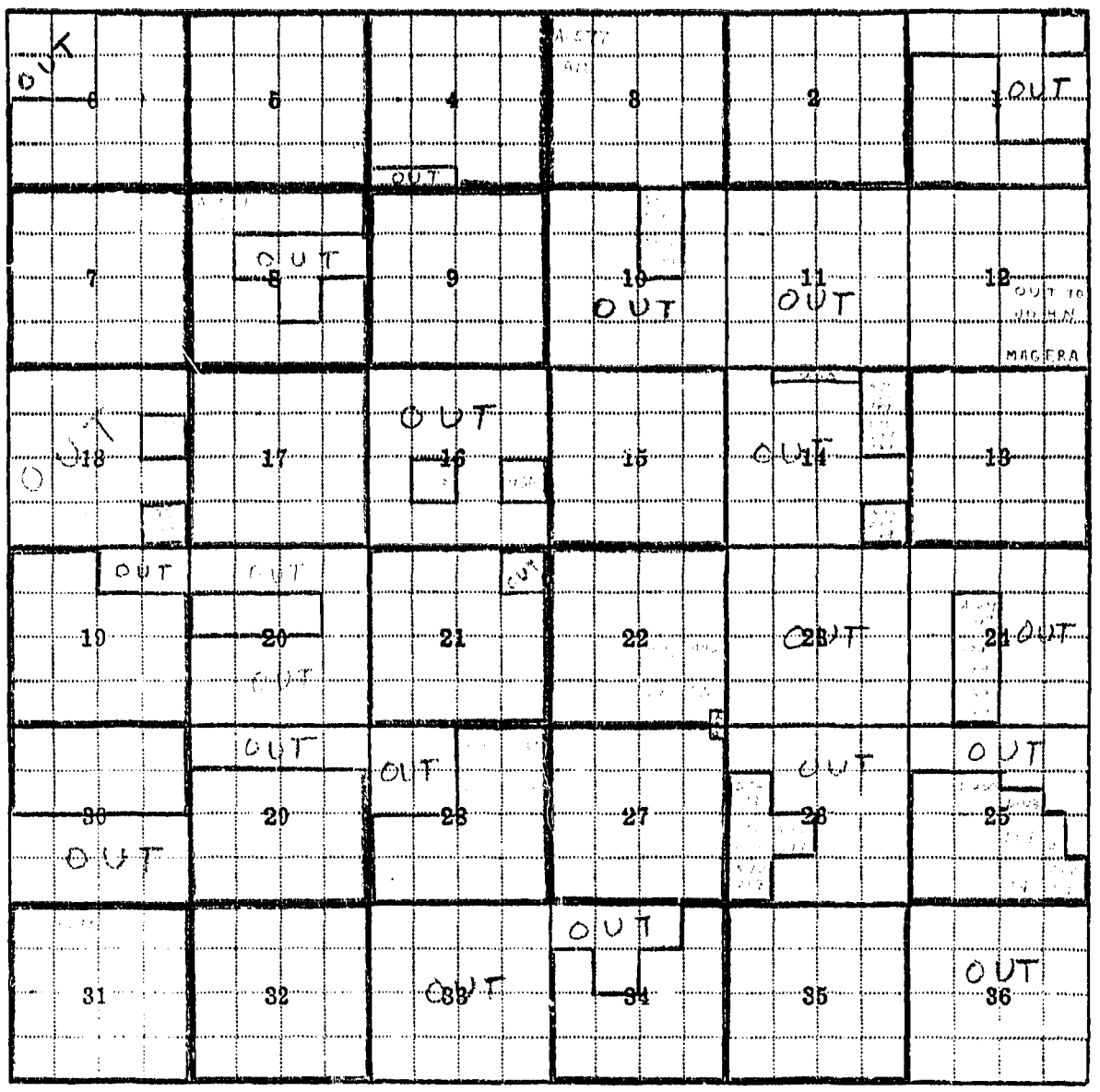

Land Ownership.....

F-1-A

County [illegible]

Farm Checked: Date

By

Legal Land Owner U.S.A.

Operator [illegible]

STATE OF MONTANA
WATER CONSERVATION BOARD
Water Resources Survey

T. [illegible] R. [illegible] Plat No. [illegible]

Photo No.

Address

Address

Water is delivered by:— 1. Private System; 2. Ditch Company; 3. State Project; 4. Federal Project; 5. Irrigation District

App. No. Decree No.	NAME OF APPROPRIATOR TO WHOM DECREED	NAME OF STREAM	Date App. Date Priority	Miner's Inches	In Use	NAME OF DITCH (Water Delivered By)	No.	R/F	Present Irr. Acres	Irrigable Acres
A-577	PLOURDE, CHARLES	A CENTER SPRING	6-23-06	100	NO					
1-31	U.S. DEPT. OF AGR.	[illegible] SPRING [illegible]	12-[illegible]	1	NO (F)					
A-518	PLOURDE, [illegible]	[illegible]	[illegible]	[illegible]	NO (F)					
1-247	McLAUGHLIN, THOMAS A. &	[illegible] CREEK [illegible]	[illegible]	[illegible]	NO					
	JOHN NEVILLE	[illegible]								

NOTE: R—Denotes Regular Irrigation. F—Flood Irrigation.

Adequate Supply: Yes ..... No ..... Explain

Remarks

* THIS [illegible] STRAIGHT [illegible] SEC. 26

PAGE 2

River Basin COLUMBIA

Also in: Plat No.	Twp.	Rge.	Plat No.	Twp.	Rge.	Plat No.	Twp.	Rge.
Plat No.	Twp.	Rge.	Plat No.	Twp.	Rge.	Plat No.	Twp.	Rge.

Information From:

F-1-A

County MINERAL

Farm Checked: Date 10 8 65

By [illegible]

STATE OF MONTANA
WATER CONSERVATION BOARD
Water Resources Survey

T 18 N R 20 W Plat No. 9

Photo No. 1DD-222

1DD-207

Legal Land Owner TOWN OF ST. REGIS Address

Operator Address

Water is delivered by:— 1. Private System; 2. Ditch Company; 3. State Project; 4. Federal Project; 5. Irrigation District

App. No. Decree No.	NAME OF APPROPRIATOR TO WHOM DECREED	NAME OF STREAM	Date App. Date Priority	Miner's Inches	In Use	NAME OF DITCH (Water Delivered By)	No.	R/F	Present Irr. Acres	Irrigable Acres
* A-6552	DOWLING, J. J.	DOWLING CREEK XX	6-26-02	100	NO DATA					
* 1-189	WESTLAND, PAUL	ST. REGIS RIVER	[illegible]	2,000	NO DATA					
* 1-114	U. S. [illegible]	SPRING	5-1-29	20	NO DATA					

NOTE: R—Denotes Regular Irrigation. F—Flood Irrigation.

Adequate Supply: Yes No Explain

Remarks

* THERE IS SOME PEOPLE SAID THE TOWN IS NOT INCORPORATED. EVERY RESIDENCE IS ON THE CITY WATER WELL & SEWER SYSTEM

** CAN NOT [illegible] DOCUMENT

River Basin COLUMBIA

Also in:	Plat No.	Twp.	Rge.	Plat No.	Twp.	Rge.	Plat No.	Twp.	Rge.
	Plat No.	Twp.	Rge.	Plat No.	Twp.	Rge.	Plat No.	Twp.	Rge.

Information From:
JACK SIMONS
* CHARLES JENSEN
SHERMAN MILLER

6	5	4	3	2	1
7	8	9	10	11	12
18	17	16	15	14	13
19	20	21	22	23	24
30	29	28	27	26	25
31	32	33	34	35	36

Land Ownership

F-1-A

County [illegible]

Farm Checked: Date [illegible]

By [illegible]

STATE OF MONTANA

WATER CONSERVATION BOARD

Water Resources Survey

T [illegible] R [illegible] Plat No. [illegible]

Photo No. [illegible]

Legal Land Owner [illegible] Address SPOKANE

Operator [illegible] Address

Water is delivered by:— 1. Private System; 2. Ditch Company; 3. State Project; 4. Federal Project; 5. Irrigation District

App. No. Decree No.	NAME OF APPROPRIATOR TO WHOM DECREED	NAME OF STREAM	Date App. Date Priority	Miner's Inches	In Use	NAME OF DITCH (Water Delivered By)	No.	R/F	Present Irr. Acres	Irrigable Acres
[illegible]	[illegible]	[illegible]	11-18-55	ALL	NONE					
[illegible]	[illegible]	[illegible]	[illegible]	20	[illegible]					
[illegible]	[illegible]	[illegible]	[illegible]	[illegible]	NONE					

NOTE: R—Denotes Regular Irrigation. F—Flood Irrigation.

Adequate Supply: Yes..... No..... Explain.....

Remarks

* [illegible] AND [illegible]

River Basin COLUMBIA

Also in: Plat No. Twp. Rge.	Plat No. Twp. Rge.	Plat No. Twp. Rge.
Plat No. Twp. Rge.	Plat No. Twp. Rge.	Plat No. Twp. Rge.

Information From:

* C.F. MAC DONALD JR

F-1-A

County MINERAL

Farm Checked: Date [illegible]

By [illegible]

STATE OF MONTANA

WATER CONSERVATION BOARD

Water Resources Survey

T. [illegible] R. [illegible] Plat No. [illegible]

Photo No. [illegible]

Legal Land Owner MAC DONALD C. F. JR & PATRICIA HELEN Address ST. REGIS

Operator SAME Address

Water is delivered by:— 1. Private System; 2. Ditch Company; 3. State Project; 4. Federal Project; 5. Irrigation District

App. No. Decree No.	NAME OF APPROPRIATOR TO WHOM DECREED	NAME OF STREAM	Date App. Date Priority	Miner's Inches	In Use	NAME OF DITCH (Water Delivered By)	No.	R/F	Present Irr. Acres	Irrigable Acres
1-280	[illegible] MAC DONALD	2 SPRINGS	11-18-55	ALL	NO					
1-[illegible]	[illegible]	[illegible]	8-1-29	20	NO					
2-123	[illegible]	[illegible]	[illegible]	[illegible]	NO (P)					
	[illegible]									

NOTE: R—Denotes Regular Irrigation. F—Flood Irrigation.

Adequate Supply: Yes ..... No ..... Explain .....

Remarks .....

River Basin COLUMBIA

Also in: Plat No. ..... Twp. ..... Rge.	Plat No. ..... Twp. ..... Rge.	Plat No. ..... Twp. ..... Rge. .....
Plat No. ..... Twp. ..... Rge.	Plat No. ..... Twp. ..... Rge.	Plat No. ..... Twp. ..... Rge. .....

Information From:

C. F. MAC DONALD JR.

6	5	4	3	2	1
7	8	9	10	11	12
18	17	16	15	14	13
19	20	21	22	23	24
30	29	28	27	26	25
31	32	33	34	35	36

Land Ownership

F-1-A

County MINERAL

Farm Checked: Date [illegible]

By [illegible]

STATE OF MONTANA

WATER CONSERVATION BOARD

Water Resources Survey

T. 19N R. 22W Plat No. 2

Photo No. 1D-D-207

Legal Land Owner N.P.R.R. *

Address

Operator FRANCIS M. NELSON

Address [illegible] 2nd ST. REGIS

Water is delivered by:— 1. Private System; 2. Ditch Company; 3. State Project; 4. Federal Project; 5. Irrigation District

App. No. Decree No.	NAME OF APPROPRIATOR TO WHOM DECREED	NAME OF STREAM	Date App. Date Priority	Miner's Inches	In Use	NAME OF DITCH (Water Delivered By)	No.	R/F	Present Irr. Acres	Irrigable Acres
1-[illegible]	[illegible]	WHITETAIL CREEK [illegible]	8-18-[illegible]	5	YES**	(CO) DOMESTIC				
		SEE [illegible]								
1-114	U.S. DEPT OF AGR.	[illegible] ***	8-1-24	20	NO(w)					

NOTE: R—Denotes Regular Irrigation. F—Flood Irrigation.

Adequate Supply: Yes..... No..... Explain.....

Remarks

* LEASE [illegible] LEASE # 77164

** THIS RIGHT IS USED FOR DOMESTIC PURPOSES. CHECKED [illegible] IT ACTUALLY IS A FLOWING [illegible] THE [illegible] LEASE.

*** [illegible]

River Basin COLUMBIA

Also in: Plat No. ..... Twp. ..... Rge.	Plat No. ..... Twp. ..... Rge.	Plat No. ..... Twp. ..... Rge. .....
Plat No. ..... Twp. ..... Rge.	Plat No. ..... Twp. ..... Rge.	Plat No. ..... Twp. ..... Rge. .....

Information From:

MRS. FRANCIS NELSON

6	5	4	3	2	1
7	8	9	10	11	12
18	17	16	15	14	13
19	20	21	22	23	24
30	29	28	27	26	25
31	32	33	34	35	36

Land Ownership

F-1-A

County MINERAL

Farm Checked: Date 10-1-68

By Lorraine Smith

STATE OF MONTANA
WATER CONSERVATION BOARD
Water Resources Survey

T. 18N R. 28W Plat No. 9

Photo No. 1DD-218

Legal Land Owner LABECE MINES, INC. Address PUYALLUP, WASH.

Operator ..... Address .....

Water is delivered by:— 1. Private System; 2. Ditch Company; 3. State Project; 4. Federal Project; 5. Irrigation District

App. No. Decree No.	NAME OF APPROPRIATOR TO WHOM DECREED	NAME OF STREAM	Date App. Date Priority	Miner's Inches	In Use	NAME OF DITCH (Water Delivered By)	No.	R/F	Present Irr. Acres	Irrigable Acres
1-150.	HYDE, B.M.	UNNAMED CREEK	4-9-30	200	NO (PT)					
1-151.	HYDE, B.M.	UNNAMED SPRING IN 7-18-28	4-8-30	400	NO (PT)					

NOTE: R—Denotes Regular Irrigation. F--Flood Irrigation.

Adequate Supply: Yes ..... No ..... Explain .....

Remarks

* OLD MILL BUILDINGS & EQUIPMENT APPEAR TO HAVE BEEN ABANDONED AT LEAST 20 YRS. FOUND TRACE OF OLD WATER SYSTEM PROBABLY USED FOR DOMESTIC PURPOSES.

River Basin COLUMBIA

Also in: Plat No. ..... Twp. ..... Rge.	Plat No. ..... Twp. ..... Rge.	Plat No. ..... Twp. ..... Rge. .....
Plat No. ..... Twp. ..... Rge.	Plat No. ..... Twp. ..... Rge.	Plat No. ..... Twp. ..... Rge. .....

Information From:

* FIELD SURVEY

6	5	4	3	2	1
7	8	9	10	11	12
18	17	16	15	14	13
19	20	21	22	23	24
30	29	28	27	26	25
31	32	33	34	35	36

Land Ownership

F-1-A

County MINERAL

Farm Checked: Date 10-8-65

By [illegible]

STATE OF MONTANA
WATER CONSERVATION BOARD
Water Resources Survey

T. 18N R. 28W Plat No. 9

Photo No. 1 D D - 2 0 7

Legal Land Owner ELLER, EVAN P. Address SPOKANE, WASH.

Operator SAME Address

Water is delivered by:— 1. Private System; 2. Ditch Company; 3. State Project; 4. Federal Project; 5. Irrigation District

App. No. Decree No.	NAME OF APPROPRIATOR TO WHOM DECREED	NAME OF STREAM	Date App. Da	Priority	Miner's Inches	In Use	NAME OF DITCH (Water Delivered By)	No.	R/F	Present Irr. Acres	Irrigable Acres
A 572	[illegible]	[illegible]	[illegible]	1-1-06	100	NO [illegible]					
1-218	JOHNSON, FRED W.	[illegible]	[illegible]	[illegible]	200	NO [illegible]					
1-32	U.S. [illegible]	A SMALL [illegible]	[illegible]	1-1-05	1	NO [illegible]					

NOTE: R—Denotes Regular Irrigation. F—Flood Irrigation.

Adequate Supply: Yes ..... No ..... Explain .....

Remarks

* MARIAN SWANGER IS A NEIGHBOR.

* * SUPPLIED [illegible] OF [illegible] FOR [illegible]

River Basin COLUMBIA

Also in: Plat No.	Twp.	Rge.	Plat No.	Twp.	Rge.	Plat No.	Twp.	Rge.
Plat No.	Twp.	Rge.	Plat No.	Twp.	Rge.	Plat No.	Twp.	Rge.

Information From:

* MARIAN SWANGER

6	5	4	3	2	1
7	8	9	10	11	12
18	17	16	15	14	13
19	20	21	22	23	24
30	29	28	27	26	25
31	32	33	34	35	36

Land Ownership

F-1-A

County MINERAL

Farm Checked: Date [illegible]

By [illegible]

STATE OF MONTANA

WATER CONSERVATION BOARD

Water Resources Survey

T. 18N. R. 28W. Plat No. 9

Photo No. 2 22-17

Legal Land Owner U.S.A. Address

Operator JOHN MAGENA Address ST. REGIS

Water is delivered by:— 1. Private System; 2. Ditch Company; 3. State Project; 4. Federal Project; 5. Irrigation District

App. No. Decree No.	NAME OF APPROPRIATOR TO WHOM DECREED	NAME OF STREAM	Date App. Date Priority	Miner's Inches	In Use	NAME OF DITCH (Water Delivered By)	No.	R/F	Present Irr. Acres	Irrigable Acres
A-498	MAYO, J. A.	SECTION 12 CREEK	5-12-02	33	STOCK					

NOTE: R—Denotes Regular Irrigation. F—Flood Irrigation.

Adequate Supply: Yes No Explain

Remarks

River Basin COLUMBIA

Plat No. Twp. Rge. Plat No. Twp. Rge. Plat No. Twp. Rge.

Plat No. Twp. Rge. Plat No. Twp. Rge. Plat No. Twp. Rge.

Information From:

6	5	4	3	2	1
7	8	9	10	11	12
18	17	16	15	14	13
19	20	21	22	23	24
30	29	28	27	26	25
31	32	33	34	35	36

Land Ownership .....

F-1-A

County MINERAL

Farm Checked: Date 10 / 1 / 65

By [illegible]

STATE OF MONTANA
WATER CONSERVATION BOARD
Water Resources Survey

T. 15N R. 23W Plat No. 9

Photo No. IDD 222

Legal Land Owner JACK W. & DANA SIMONS Address ST. REGIS

Operator SAME Address

Water is delivered by:— (1.) Private System; 2. Ditch Company; 3. State Project; 4. Federal Project; 5. Irrigation District

App. No. Decree No.	NAME OF APPROPRIATOR TO WHOM DECREED	NAME OF STREAM	Date App. Date Priority	Miner's Inches	In Use	NAME OF DITCH (Water Delivered By)	No.	R/F	Present Irr. Acres	Irrigable Acres
A 6[illegible]	DOWLING, J.J.	DOWLING CR.	6-26-00	100	No (or)	* **				
L 189	WESTFALL, PAUL	ST. REGIS RIVER	3-28-37	3000	No (or)					
USE	SIMONS, JACK W.	SIMONS SPRING	1967	ALL	3000	SIMONS POND SITE & * SIMONS SPRING (3000 LPM)	1	R	E1	

NOTE: R—Denotes Regular Irrigation. F—Flood Irrigation.

Adequate Supply: Yes ..... No ..... Explain .....

Remarks

* SIMONS HAS RECENTLY REDEVELOPED A SPRING (SIMONS SPRING) & ENLARGED THE DAM ON OLD SITE.

** [illegible]

River Basin COLUMBIA

Also in: Plat No.	Twp.	Rge.	Plat No.	Twp.	Rge.	Plat No.	Twp.	Rge.
Plat No.	Twp.	Rge.	Plat No.	Twp.	Rge.	Plat No.	Twp.	Rge.

Information From: JACK SIMONS

6	5	4	3	2	1
7	8	9	10	11	12
18	17	16	15	14	13
19	20	21	22	23	24
30	29	28	27	26	25
31	32	33	34	35	36

Land Ownership

F-1-A

County [illegible]

Farm Checked: Date [illegible]

By [illegible]

STATE OF MONTANA

WATER CONSERVATION BOARD

Water Resources Survey

T [illegible] R [illegible] Plat No. [illegible]

Photo No. [illegible]

Legal Land Owner [illegible] Address [illegible]

Operator [illegible] Address [illegible]

Water is delivered by:— (1) Private System; 2 Ditch Company; 3. State Project; 4. Federal Project; 5. Irrigation District

App. No. Decree No.	NAME OF APPROPRIATOR TO WHOM DECREED	NAME OF STREAM	Date App. Date Priority	Miner's Inches	In Use	NAME OF DITCH (Water Delivered By)	No.	R/F	Present Irr. Acres	Irrigable Acres
A-3[illegible]	[illegible], HENRY	[illegible] SPRINGS *	[illegible]	[illegible]	[illegible]					
* * * 1-22	CORDON, WILLIAM R.	[illegible] CREEK	7-17-44	20	[illegible]					
[illegible]	[illegible], [illegible]	[illegible] RIVER	[illegible]	3000	[illegible]					
USE	[illegible], WILLIAM V.	[illegible] CREEK *	1945	ALL	YES	ROOTS DITCH	1	F	5	

NOTE: R—Denotes Regular Irrigation. F—Flood Irrigation.

Adequate Supply: Yes ..... No ..... Explain .....

Remarks .....

* [illegible]

* [illegible] HAD ASKED FOR THE DRAINAGE. HE WOULD LIKE [illegible] ALSO USED ROOTS [illegible] FOR [illegible] PURPOSES.

** ROOTS [illegible] PIPELINE BECAUSE OF COST.

River Basin [illegible]

Also in: Plat No.	Twp.	Rge.	Plat No.	Twp.	Rge.	Plat No.	Twp.	Rge.
Plat No.	Twp.	Rge.	Plat No.	Twp.	Rge.	Plat No.	Twp.	Rge.

Information From: [illegible]

6	5	4	3	2	1
7	8	9	10	11	12
18	17	16	15	14	13
19	20	21	22	23	24
30	29	28	27	26	25
31	32	33	34	35	36

Land Ownership .....

F-1-A

County MINERAL

Farm Checked: Date 6-8-60

By [illegible]

STATE OF MONTANA
WATER CONSERVATION BOARD
Water Resources Survey

T 18N R 28W Plat No. 9

Photo No. 1DD-222

Legal Land Owner JAMES BURR Address ST. REGIS

Operator ..... Address .....

Water is delivered by:— (1) Private System; 2. Ditch Company; 3. State Project; 4. Federal Project; 5. Irrigation District

App. No. Decree No.	NAME OF APPROPRIATOR TO WHOM DECREED	NAME OF STREAM	Date App. Date Priority	Miner's Inches	In Use	NAME OF DITCH (Water Delivered By)	No.	R/F	Present Irr. Acres	Irrigable Acres
A-639	DOWLING, J.J.	DOWLING CREEK	6-26-09	100	NO (?)					
1-184	WESTRAM, A.J.	ST. REGIS RIVER	3-23-37	3000	NO (?)					
** GW-P	JAMES BURR	WELL IN NENESE SEC. 29, T 18N-28W	?	?	YES	BURR WELL & SPRINKLER	1	R	6	

NOTE: R—Denotes Regular Irrigation. F—Flood Irrigation.

Adequate Supply: Yes ..... No ..... Explain .....

Remarks .....

* CAN NOT LOCATE THIS DRAINAGE.

** [illegible] NUMBER [illegible] TAKE [illegible] TO MELINA.

River Basin COLUMBIA

Also in: Plat No.	Twp. 18N	Rge. 27W	Plat No.	Twp.	Rge.	Plat No.	Twp.	Rge.
Plat No.	Twp.	Rge.	Plat No.	Twp.	Rge.	Plat No.	Twp.	Rge.

Information From:

MRS. JAMES BURR

6	5	4	3	2	1
7	8	9	10	11	12
18	17	16	15	14	13
19	20	21	22	23	24
30	29	28	27	26	25
31	32	33	34	35	36

Land Ownership

F-1-A

County MINERAL

Farm Checked: Date [illegible]

By [illegible]

STATE OF MONTANA

WATER CONSERVATION BOARD

Water Resources Survey

T. 18 R. 27W Plat No. 9

Photo No. [illegible]

Legal Land Owner MAGERA, JOHN Address [illegible]

Operator SAME Address

Water is delivered by:— 1. Private System; 2. Ditch Company; 3. State Project; 4. Federal Project; 5. Irrigation District

App. No. Decree No.	NAME OF APPROPRIATOR TO WHOM DECREED	NAME OF STREAM	Date App. Date Priority	Miner's Inches	In Use	NAME OF DITCH (Water Delivered By)	No.	R/F	Present Irr. Acres	Irrigable Acres
4-[illegible]	[illegible]	[illegible]	[illegible]	[illegible]	NO [illegible]					
1-189	[illegible]	[illegible]	[illegible]	[illegible]	NO [illegible]					
GW-3174	JOHN MAGERA	WELL #1 IN NENESE IN SEC 24 T18N-R27W	7-28-87	60 gpm	YES	MAGERA WELL #1 & SPRINKLER	1	R	2	

NOTE: R—Denotes Regular Irrigation. F—Flood Irrigation.

Adequate Supply: Yes..... No..... Explain.....

Remarks

* [illegible]

WELL #2 IS LOCATED IN E½ NWSW SEC. 17, T-18N-27W

River Basin COLUMBIA

Also in: Plat No. 16 Twp. 16N Rge. 27W	Plat No. ..... Twp. ..... Rge.	Plat No. ..... Twp. ..... Rge. .....
Plat No. ..... Twp. ..... Rge.	Plat No. ..... Twp. ..... Rge.	Plat No. ..... Twp. ..... Rge. .....

Information From:

JOHN MAGERA

F-1-A

County [illegible]

Farm Checked: Date [illegible]

By [illegible]

STATE OF MONTANA

WATER CONSERVATION BOARD

Water Resources Survey

T [illegible] R 28 W Plat No. 9

Photo No. 1 DD-222

Legal Land Owner MAGERA, JOSEPH A. & DOROTHY Address BOX 8, ST. REGIS

Operator NONE Address

Water is delivered by:— 1. Private System; 2. Ditch Company; 3. State Project; 4. Federal Project; 5. Irrigation District

App. No. Decree No.	NAME OF APPROPRIATOR TO WHOM DECREED	NAME OF STREAM	Date App. Date Priority	Miner's Inches	In Use	NAME OF DITCH (Water Delivered By)	No.	R/F	Present Irr. Acres	Irrigable Acres
A-652	DOWLING, J. J.	DOWLING CREEK #	6-26-09	100	NO (PT)					
A-189	WE[illegible], PAUL	ST. REGIS RIVER	3-23-37	3000	NO (PT)					
GW-[illegible]	MAGERA, JOSEPH	WELL IN CESE SEC 24 T 18 N - 28 W	7-31-68	21 gpm	DOMESTIC	MAGERA WELL PROPOSED PUMP & SPRINKLER	1	R	F1	

NOTE: R—Denotes Regular Irrigation. F—Flood Irrigation.

Adequate Supply: Yes ..... No ..... Explain .....

Remarks .....

CAN NOT LOCATE THIS DRAINAGE.

MAGERA WILL IRR.

IN [illegible] AS INTO OUT OF [illegible] ARTESIAN WELL LOCATED AT HIS HOME.

River Basin [illegible]

Also in: Plat No. ..... Twp. ..... Rge.	Plat No. ..... Twp. ..... Rge.	Plat No. ..... Twp. ..... Rge. .....
Plat No. ..... Twp. ..... Rge.	Plat No. ..... Twp. ..... Rge.	Plat No. ..... Twp. ..... Rge. .....

Information From:

MRS. JOE MAGERA

Land Ownership

1	2	3	4	5	6
7	8	9	10	11	12
13	14	15	16	17	18
19	20	21	22	23	24
25	26	27	28	29	30
31	32	33	34	35	36

F-1-A

County MINERAL

Farm Checked: Date 10-7-69

By [illegible]

STATE OF MONTANA
WATER CONSERVATION BOARD
Water Resources Survey

T. 19N R. 28W Plat No. 9

Photo No. 1 DK-207

Legal Land Owner MARIAN SWANGER Address BOX 242, ST. REGIS

Operator SAME Address

Water is delivered by:— (1) Priva e Sys'em; 2. Ditch Company; 3. State Project; 4. Federal Project; 5. Irrigation District

App. No. Decree No.	NAME OF APPROPRIATOR TO WHOM DECREED	NAME OF STREAM	Date App. Date Priority	Miner's Inches	In Use	NAME OF DITCH (Water Delivered By)	No.	R/F	Present Irr. Acres	Irrigable Acres
A-572	ELLER, L.A. & JOSEPH A. FERRY	THE LITTLE ST. JOE CREEK *	7-4-06	400	STOL (PP)	SWANGER PROPOSED DITCH	1	R	—	F1
1-218	JOHNSON, FRED W.	LITTLE ST. JOE RIVER *	4-5-44	700	NO	SUPP. TO A-572 **			—	

NOTE: R—Denotes Regular Irrigation. F—Flood Irrigation.

Adequate Supply: Yes ..... No ..... Explain .....

Remarks

* CURRENTLY KNOWN AS LITTLE JOE CREEK.

** TALKED TO MR. SWANGER [illegible] HE SAID HE WILL DEVELOPE THIS FT IN 1969 OR [illegible] COMPLETES THE NEW PAVED ROAD THAT WILL [illegible] TALKED TO MR. SWANGER 10-17-69 IN CONNECTION WITH PLAT #10. [illegible] THE S. FK. OF LITTLE ST. JOE IS SUPP. BECAUSE IT RUNS [illegible] THROUGH THE DRY MEADOW.

River Basin COLUMBIA

Also in: Plat No.	Twp.	Rge.	Plat No.	Twp.	Rge.	Plat No.	Twp.	Rge.
Plat No.	Twp.	Rge.	Plat No.	Twp.	Rge.	Plat No.	Twp.	Rge.

Information From:
** RAY SWANGER
MARIAN SWANGER

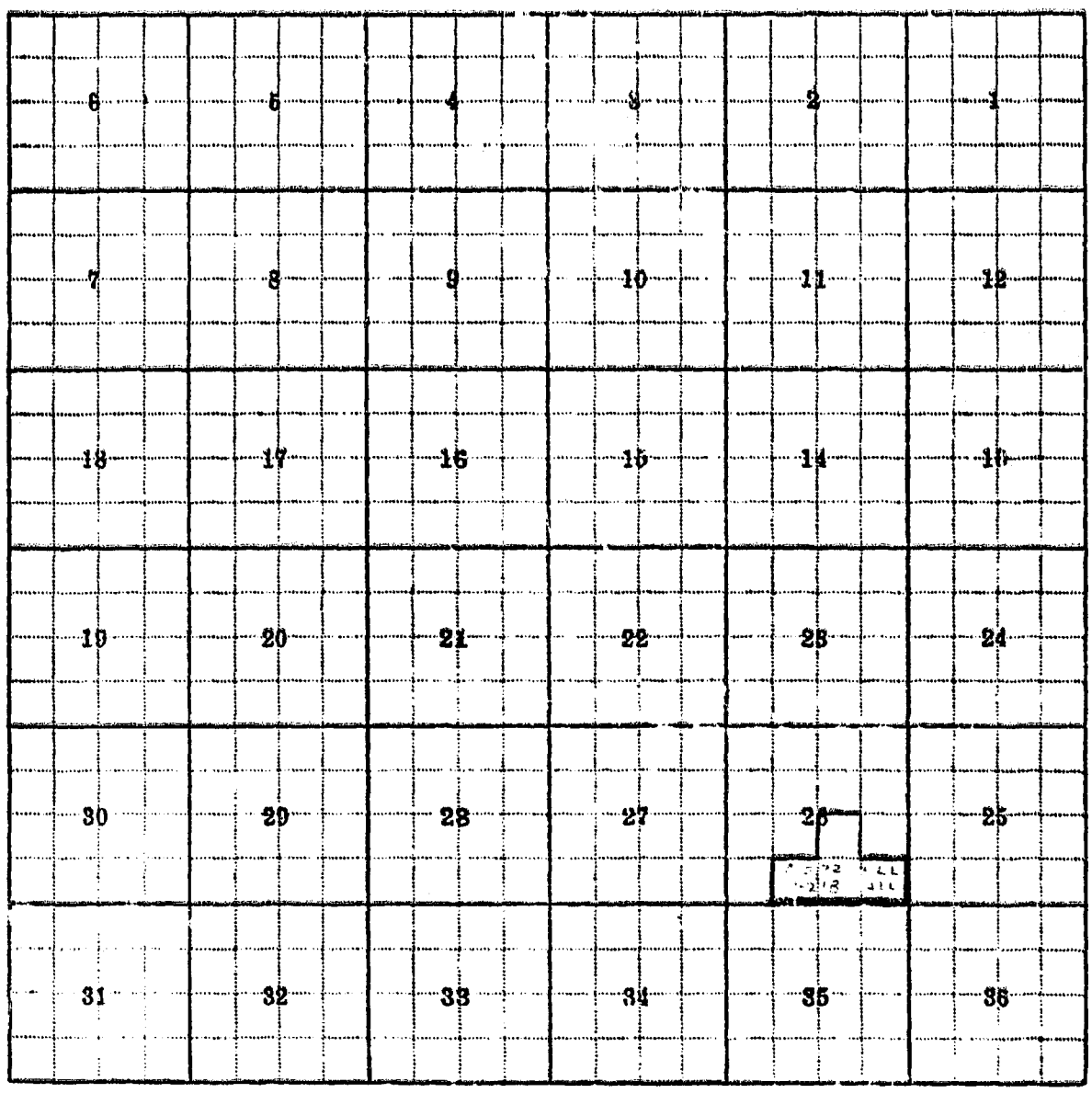

Land Ownership

F-1-A

STAND COPY

County MINERAL

STATE OF MONTANA
WATER CONSERVATION BOARD
Water Resources Survey

T 18N R 29W Plat No. 9

Farm Checked: Date 10-[illegible]-65

Photo No. 2 DD-19

By [illegible]

Legal Land Owner HARRY S. SANSOM

Address ST. REGIS

Operator SAME

Address

Water is delivered by:— (1) Private System; 2. Ditch Company; 3. State Project; 4. Federal Project; 5. Irrigation District

App. No. Decree No.	NAME OF APPROPRIATOR TO WHOM DECREED	NAME OF STREAM	Date App. Date Priority	Miner's Inches	In Use	NAME OF DITCH (Water Delivered By)	No.	R/F	Present Irr. Acres	Irrigable Acres
A-518	HARRY S. SANSOM	PLORDS CREEK	4-14-03	200	YES(P)	SANSOM L/S RES. DITCHES & PIPELINE	1	R	13	10
L-91	WILLIAM E. SANSOM	SANSOM CREEK *	8-8-21	400	YES(P)	SANSOM PIPELINE & DITCHES	1	R	15	12

NOTE: R—Denotes Regular Irrigation. F—Flood Irrigation.

Adequate Supply: Yes ..... No ..... Explain .....

Remarks

* UNWITHDRAWN WATER NOT AFFECTED BY DEC. 5 FREST CLAIMS

River Basin COLUMBIA

Also in: Plat No.	Twp.	Rge.	Plat No.	Twp.	Rge.	Plat No.	Twp.	Rge.
Plat No.	Twp.	Rge.	Plat No.	Twp.	Rge.	Plat No.	Twp.	Rge.

Information From:

HARRY SANSOM

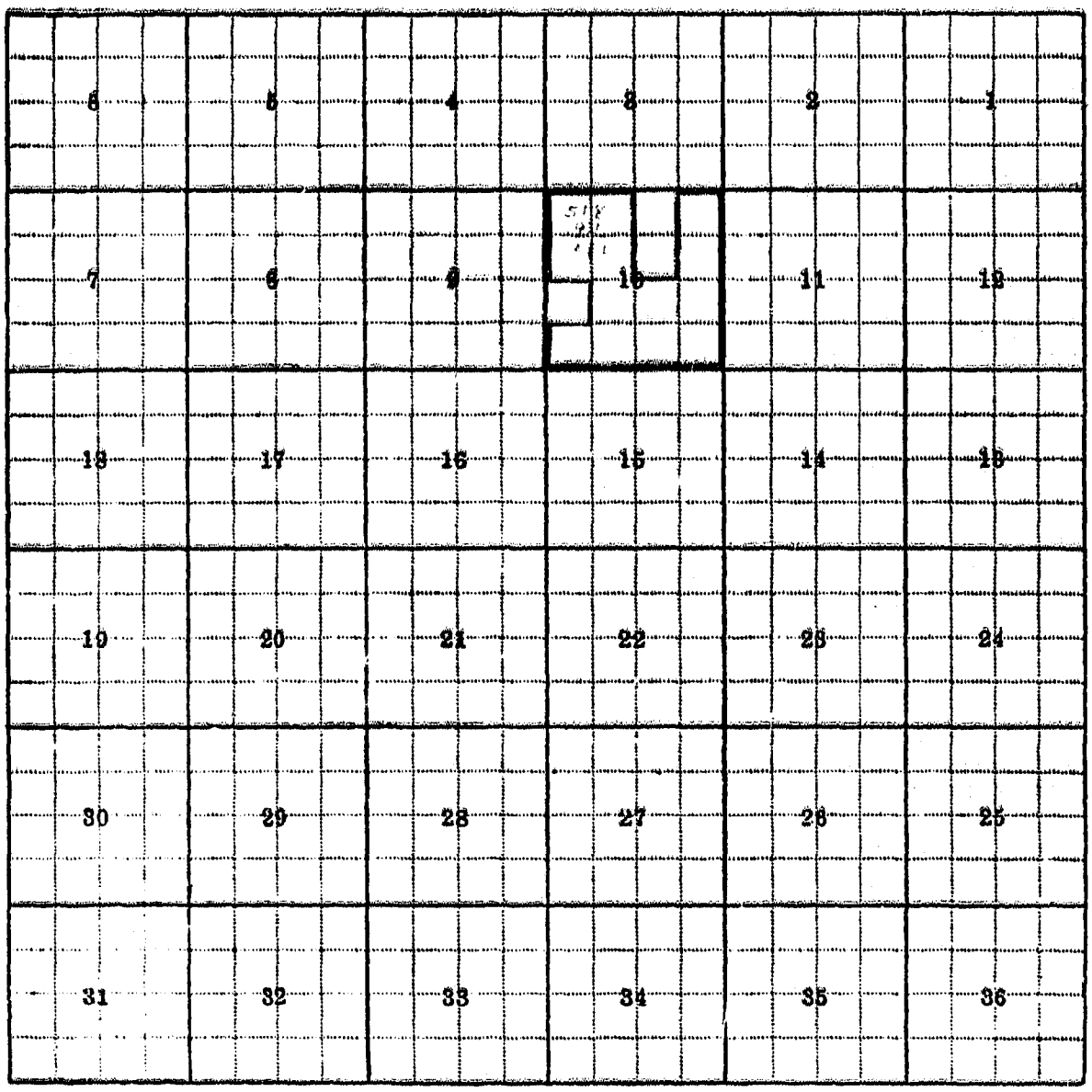

Land Ownership .....

F-1-A

County MINERAL

Farm Checked: Date 10-14-68

By [illegible]

STATE OF MONTANA
WATER CONSERVATION BOARD
Water Resources Survey

T. 18N R. 28W Plat No. 9

Photo No. 220-14

Legal Land Owner JAMES E. & SEIGMED W. ROGERS Address ST. REGIS

Operator SAME Address

Water is delivered by:— 1. Private System; 2. Ditch Company; 3. State Project; 4. Federal Project; 5. Irrigation District

App. No. Decree No.	NAME OF APPROPRIATOR TO WHOM DECREED	NAME OF STREAM	Date App. Date Priority	Miner's Inches	In Use	NAME OF DITCH (Water Delivered By)	No.	R/F	Present Irr. Acres	Irrigable Acres
A-518	PLOURDE, CHAS.	PLOURDE CREEK	4-14-03	200	YES (or)	ROGERS DOMESTIC &				
						STOCK PIPELINE				
1-91	WM. E. SANSOM	SANSOM CREEK #	8-8-21	400	NO (or)					

NOTE: R—Denotes Regular Irrigation. F—Flood Irrigation.

Adequate Supply: Yes ..... No ..... Explain .....

Remarks

* KNOWN AS [illegible] CREEK BY U.S. FOREST SERVICE

River Basin COLUMBIA

Also in: Plat No ..... Twp ..... Rge	Plat No ..... Twp ..... Rge	Plat No ..... Twp ..... Rge
Plat No ..... Twp ..... Rge	Plat No ..... Twp ..... Rge	Plat No ..... Twp ..... Rge

Information From:

MRS. [illegible]

6	5	4	3	2	1
7	8	9	10	11	12
18	17	16	15	14	13
19	20	21	22	23	24
30	29	28	27	26	25
31	32	33	34	35	36

Land Ownership.....

F-1-A

County MINERAL

Farm Checked: Date 10-15-68

By Duane Smith

STATE OF MONTANA
WATER CONSERVATION BOARD
Water Resources Survey

T 18 N R 28 W Plat No. 9

Photo No. 2 DD-16

Legal Land Owner A.C.M. MINERAL Address BUTTE, MONT

Operator SAME Address

Water is delivered by:— 1. Private System; 2. Ditch Company; 3. State Project; 4. Federal Project; 5. Irrigation District

App. No. Decree No.	NAME OF APPROPRIATOR TO WHOM DECREED	NAME OF STREAM	Date App. Date Priority	Miner's Inches	In Use	NAME OF DITCH (Water Delivered By)	No.	R/F	Present Irr. Acres	Irrigable Acres
1-72.	KEITH, M.B. & J.W., JR. & WM. LINTNER	DEER POINT CREEK**	6-22-19	500	NO					

NOTE: R—Denotes Regular Irrigation. F—Flood Irrigation.

Adequate Supply: Yes ..... No ..... Explain .....

Remarks

* ALSO TALKED TO HARRY SANSOM, JOHN MASSERA & OTHERS ABOUT THIS OWNERSHIP.

** CAN NOT LOCATE THIS DRAINAGE, BUT HAS TO BE ON THIS OWNERSHIP

River Basin COLUMBIA

Also in: Plat No. ..... Twp. ..... Rge.	Plat No. ..... Twp. ..... Rge.	Plat No. ..... Twp. ..... Rge. .....
Plat No. ..... Twp. ..... Rge.	Plat No. ..... Twp. ..... Rge.	Plat No. ..... Twp. ..... Rge. .....

Information From:

* FIELD SURVEY

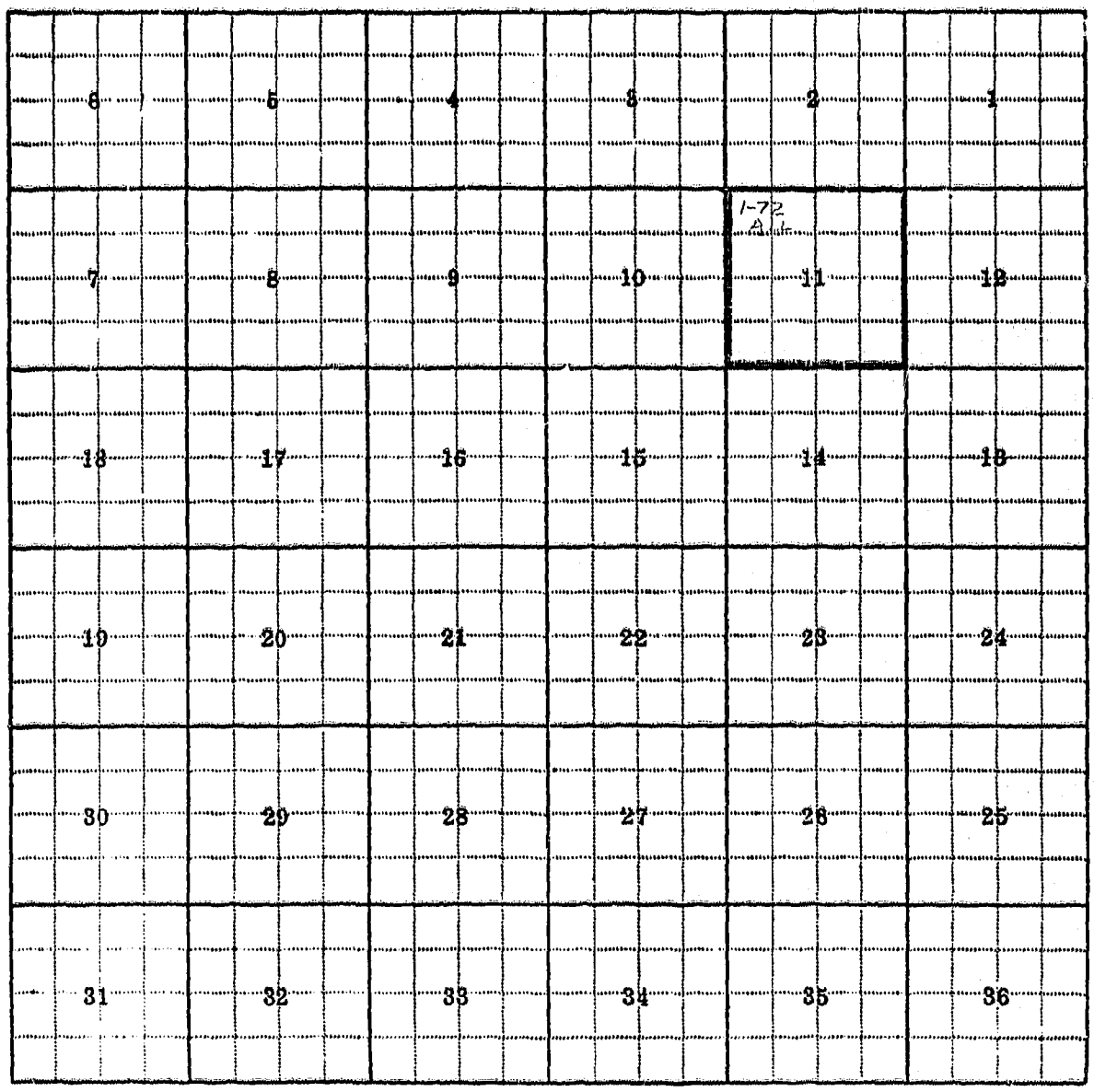

Land Ownership

F-1-A

County MINERAL

Farm Checked: Date 10-7-68

By Duane Smith

STATE OF MONTANA
WATER CONSERVATION BOARD
Water Resources Survey

T 18N R 28W Plat No. 9

Photo No. 100-222

Legal Land Owner NEILL, FRANK & MARY Address ST REGIS

Operator C/O GEORGE & JANICE BARE Address ST REGIS

Water is delivered by:— (1.) Private System; 2. Ditch Company; 3. State Project; 4. Federal Project; 5. Irrigation District

App. No. Decree No.	NAME OF APPROPRIATOR TO WHOM DECREED	NAME OF STREAM	Date App. Date Priority	Miner's Inches	In Use	NAME OF DITCH (Water Delivered By)	No.	R/F	Present Irr. Acres	Irrigable Acres
A-639	DOWLING, J. J.	DOWLING CREEK	6-26-09	100	NO (pt)					
1-189	WESTFALL, PAUL	ST REGIS RIVER	3-23-37	3,000	YES (pt)	BARE PUMP & PIPELINE	1	R	7	

NOTE: R—Denotes Regular Irrigation. F—Flood Irrigation.

Adequate Supply: Yes ..... No..... Explain.....

Remarks.....

River Basin COLUMBIA

Also in: Plat No.	Twp.	Rge.	Plat No.	Twp.	Rge.	Plat No.	Twp.	Rge.
Plat No.	Twp.	Rge.	Plat No.	Twp.	Rge.	Plat No.	Twp.	Rge.

Information From:

JANICE BARE

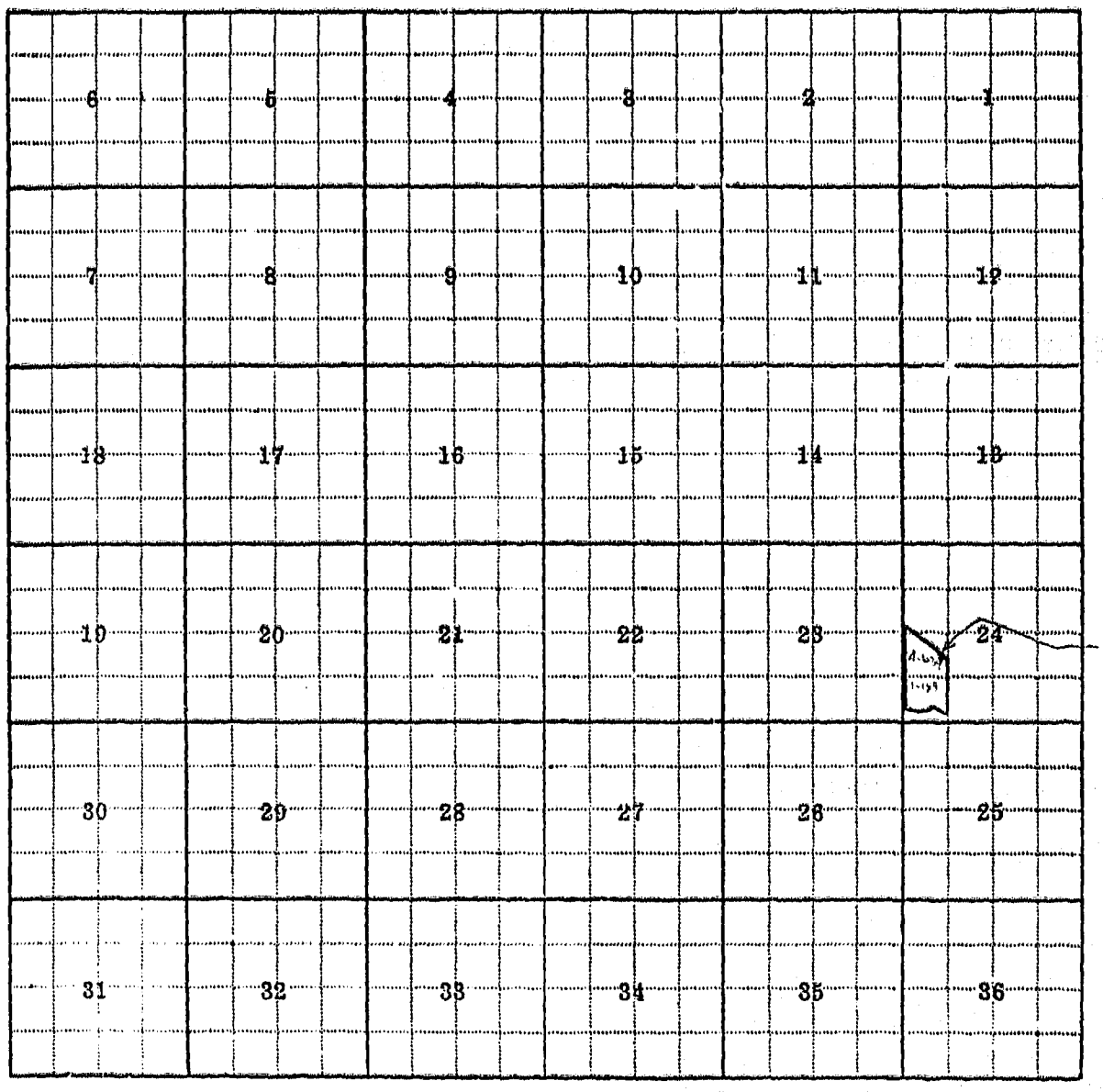

Land Ownership

F-1-A

County MINERAL

Farm Checked: Date 10-8-68

By Duane Smith

STATE OF MONTANA
WATER CONSERVATION BOARD
Water Resources Survey

T 18 N R 28 W Plat No 9

Photo No 1DD-222

Legal Land Owner BENNETT, CHARLES & LISETTE Address ST. REGIS

Operator SAME Address

Water is delivered by:— 1. Private System; 2. Ditch Company; 3. State Project; 4. Federal Project; 5. Irrigation District

App. No. Decree No.	NAME OF APPROPRIATOR TO WHOM DECREED	NAME OF STREAM	Date App. Date Priority	Miner's Inches	In Use	NAME OF DITCH (Water Delivered By)	No.	R/F	Present Irr. Acres	Irrigable Acres
A-639	DOWLING, J.J.	DOWLING CREEK *	6-26-09	100	NO (?)					
1-189	WESTFALL, DAVID	ST. REGIS RIVER	3-23-77	3000	NO (?)					

NOTE: R—Denotes Regular Irrigation. F—Flood Irrigation.

Adequate Supply: Yes..... No..... Explain.....

Remarks

* CAN NOT LOCATE THIS DRAINAGE.

** BENNETT NOT HOME, MRS. BURR IS A NEIGHBOR.

River Basin COLUMBIA

Also in: Plat No..... Twp..... Rge.....	Plat No..... Twp..... Rge.....	Plat No..... Twp..... Rge.....
Plat No..... Twp..... Rge.....	Plat No..... Twp..... Rge.....	Plat No..... Twp..... Rge.....

Information From:

** MRS. JIM BURR

6	5	4	3	2	1
7	8	9	10	11	12
18	17	16	15	14	13
19	20	21	22	23	24
30	29	28	27	26	25
31	32	33	34	35	36

Land Ownership.....

F-1-A

County MINERAL

Farm Checked: Date 11-6-65

By [illegible]

STATE OF MONTANA
WATER CONSERVATION BOARD
Water Resources Survey

T. 18N R. 28W Plat No. 9

Photo No. 100-222

Legal Land Owner SIMKINS, FRANK & PEARL Address ST. REGIS

Operator SAME Address

Water is delivered by:— 1. Private System; 2. Ditch Company; 3. State Project; 4. Federal Project; 5. Irrigation District

App. No. Decree No.	NAME OF APPROPRIATOR TO WHOM DECREED	NAME OF STREAM	Date App. Date Priority	Miner's Inches	In Use	NAME OF DITCH (Water Delivered By)	No.	R/F	Present Irr. Acres	Irrigable Acres
A-639	DOWLING, J.J.	DOWLING CREEK	6-26-09	100	NO (DY)	*				
1-169	WESTFALL, PAUL	ST. REGIS RIVER	3-22-37	3,000	NO (DY)					

NOTE: R—Denotes Regular Irrigation. F—Flood Irrigation.

Adequate Supply: Yes ..... No ..... Explain .....

Remarks

* CAN NOT LOCATE THIS DRAINAGE

** SIMKINS NOT HOME. MAGERA IS A NEIGHBOR.

River Basin COLUMBIA

Also in: Plat No.	Twp.	Rge.	Plat No.	Twp.	Rge.	Plat No.	Twp.	Rge.
Plat No.	Twp.	Rge.	Plat No.	Twp.	Rge.	Plat No.	Twp.	Rge.

Information From:

** JOHN MAGERA

F-1-A

County MINERAL

Farm Checked: Date 10-8-68

By [illegible]

STATE OF MONTANA
WATER CONSERVATION BOARD
Water Resources Survey

T. 18 N. R. 28 W. Plat No. 9

Photo No. 100-222

Legal Land Owner STATE OF MONT. Address

Operator JOHN MAGERA Address ST. REGIS

Water is delivered by:— (1) Private System; 2. Ditch Company; 3. State Project; 4. Federal Project; 5. Irrigation District

App. No. Decree No.	NAME OF APPROPRIATOR TO WHOM DECREED	NAME OF STREAM	Date App. Date Priority	Miner's Inches	In Use	NAME OF DITCH (Water Delivered By)	No.	R/F	Present Irr. Acres	Irrigable Acres
1-639	DOWLING, J. J.	DOWLING CREEK	6-26-09	100	NO (P)	*				
1-189	WESTFALL, PAUL	ST REGIS RIVER	3-23-37	3000	NO (P)					

NOTE: R—Denotes Regular Irrigation. F—Flood Irrigation.

Adequate Supply: Yes..... No..... Explain.....

Remarks.....

* CAN NOT LOCATE THIS DRAINAGE

River Basin COLUMBIA

Also in: Plat No..... Twp..... Rge..... | Plat No..... Twp..... Rge..... | Plat No..... Twp..... Rge.....
Plat No..... Twp..... Rge..... | Plat No..... Twp..... Rge..... | Plat No..... Twp..... Rge.....

Information From:
JOHN MAGERA

6	5	4	3	2	1
7	8	9	10	11	12
18	17	16	15	14	13
19	20	21	22	23	24
30	29	28	27	26	25
31	32	33	34	35	36

Land Ownership

F-1-A

County MINERAL

Farm Checked: Date 10-8-66

By [illegible] Smith

STATE OF MONTANA
WATER CONSERVATION BOARD
Water Resources Survey

T 18N R 28W Plat No. 7

Photo No. 1DD-222

Legal Land Owner JOHN BANICK Address ST. REGIS

Operator SAME Address

Water is delivered by:— 1. Private System; 2. Ditch Company; 3. State Project; 4. Federal Project; 5. Irrigation District

App. No. Decree No.	NAME OF APPROPRIATOR TO WHOM DECREED	NAME OF STREAM	Date App. Date Priority	Miner's Inches	In Use	NAME OF DITCH (Water Delivered By)	No.	R/F	Present Irr. Acres	Irrigable Acres
A-639.	DOWLING, J. J.	DOWLING CREEK	6-26-09	100	NO (PT)					
1-189.	WESTFAL, PAUL	ST. REGIS RIVER	3-23-37	3000	NO (PT)					

NOTE: R—Denotes Regular Irrigation. F—Flood Irrigation.

Adequate Supply: Yes..... No..... Explain.....

Remarks.....

River Basin COLUMBIA

Also in: Plat No..... Twp..... Rge..... | Plat No..... Twp..... Rge..... | Plat No..... Twp..... Rge.....
Plat No..... Twp..... Rge..... | Plat No..... Twp..... Rge..... | Plat No..... Twp..... Rge.....

Information From:
JOHN BANICK

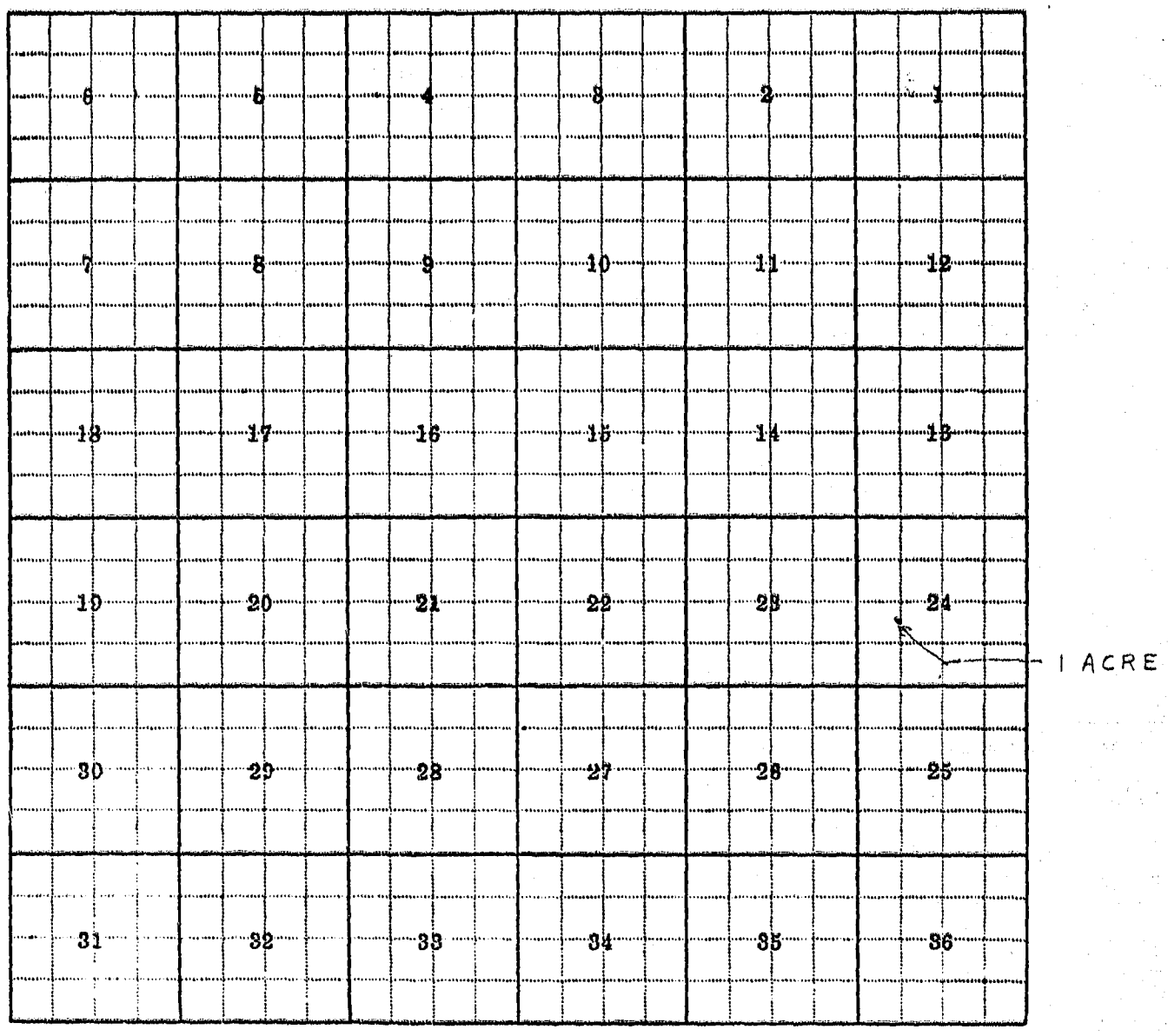

Land Ownership

F-1-A

SEND COPY

County MINERAL

STATE OF MONTANA
WATER CONSERVATION BOARD
Water Resources Survey

T. 18N R. 28W Plat No. 9

Farm Checked: Date 10-14-69

Photo No. 2DD-13

By Duane Smith

Legal Land Owner JENSEN, ARTHUR N. & HAZEL Address SUPERIOR, MONT.

Operator SAME Address

Water is delivered by:— (1) Private System; 2. Ditch Company; 3. State Project; 4. Federal Project; 5. Irrigation District

App. No. Decree No.	NAME OF APPROPRIATOR TO WHOM DECREED	NAME OF STREAM	Date App. Date Priority	Miner's Inches	In Use	NAME OF DITCH (Water Delivered By)	No.	R/F	Present Irr. Acres	Irrigable Acres
A-551	CHARLES PLARDE	STONE CREEK *	12-9-04	50	NO(PT)					
1-101	GRANGER, ARTHUR R.	SPRING CREEK (Grass Gulch)	8-19-22	80"	YES	JENSEN DITCH	1	R	4	
1-123	GRANGER, ARTHUR R.	SPRING CR. A.	7-7-26	40	YES	JENSEN DOMESTIC PIPELINE	—	—	—	—
1-266	SHOEMAKER, JOSEPH & RUBY	UNNAMED STREAM	1-7-57	40	STOCK	SHOEMAKER DITCH **	1	F	Px	6

NOTE: R—Denotes Regular Irrigation. F—Flood Irrigation.

Adequate Supply: Yes..... No..... Explain.....

Remarks

* CAN NOT LOCATE THIS DRAINAGE.

** THIS DITCH IS WASHED OUT AT P.O.D. JENSEN HAS NOT USED IT FOR FIVE YEARS.

River Basin COLUMBIA

Also in: Plat No..... Twp..... Rge.....	Plat No..... Twp..... Rge.....	Plat No..... Twp..... Rge.....
Plat No..... Twp..... Rge.....	Plat No..... Twp..... Rge.....	Plat No..... Twp..... Rge.....

Information From:

ART JENSEN

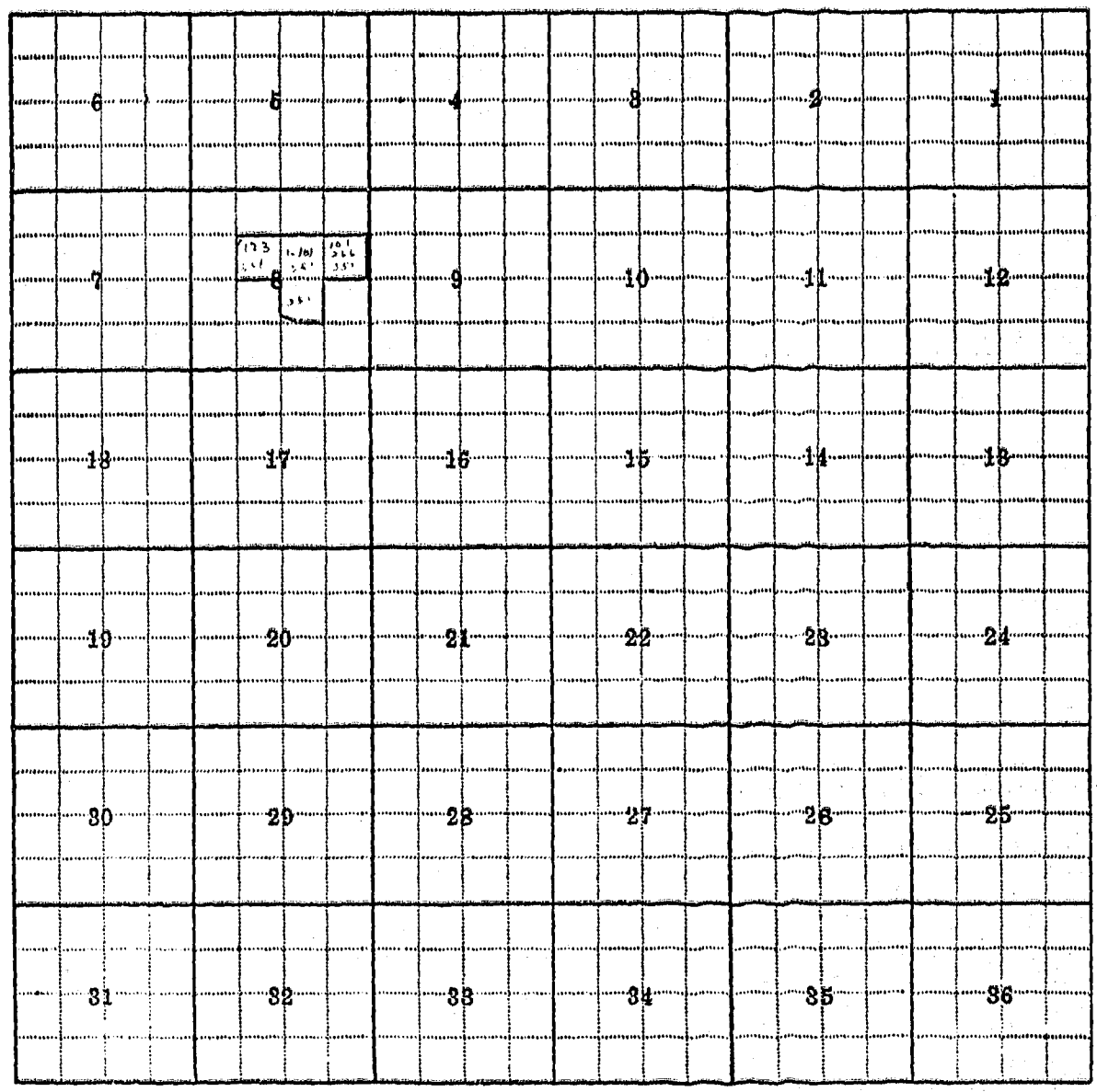

Land Ownership.....

F-1-A

County MINERAL

Farm Checked: Date 10-8-65

By Duane Smith

STATE OF MONTANA
WATER CONSERVATION BOARD
Water Resources Survey

T 18N R 28W Plat No. 9

Photo No. 1DD-222

Legal Land Owner BERT WOOD Address ST. REGIS

Operator SAME Address

Water is delivered by:— 1. Private System; 2. Ditch Company; 3. State Project; 4. Federal Project; 5. Irrigation District

App. No. Decree No.	NAME OF APPROPRIATOR TO WHOM DECREED	NAME OF STREAM	Date App. Date Priority	Miner's Inches	In Use	NAME OF DITCH (Water Delivered By)	No.	R/F	Present Irr. Acres	Irrigable Acres
A-294	RIBERDY, EDWARD E	MULLAN GULCH	12-12-04	400	NO (PT)					
A-293(A)	RIBERDY, EDWARD T.	RIBERDY CREEK	12-27-04	400	NO (PT)					
1-189	WESTFALL, PAUL	ST. REGIS RIVER	3-23-37	3000	NO (PT)					
A-275	RIBERDY, EDWARD E.	UNNAMED GULCH- CALLED RIBERDY CREEK ON GULCH	12-27-04	400	NO (PT)					
A-276	WALMER, CHARLES E.	OREGON LAKE	8-12-1900	500	NO (PT)					

NOTE: R—Denotes Regular Irrigation. F—Flood Irrigation.

Adequate Supply: Yes..... No..... Explain.....

Remarks

* JENSEN SOLD THE 2 ACRE LOT TO WOOD.

River Basin COLUMBIA

Also in: Plat No. Twp. Rge.	Plat No. Twp. Rge.	Plat No. Twp. Rge.
Plat No. Twp. Rge.	Plat No. Twp. Rge.	Plat No. Twp. Rge.

Information From:

* CHARLES JENSEN

F-1-A

County MINERAL

SEND COPY

STATE OF MONTANA
WATER CONSERVATION BOARD
Water Resources Survey

T. 18N R. 28W Plat No. 9

Farm Checked: Date 10-7-68

Photo No. 1 2D-222

By Duane Smith

Legal Land Owner JENSEN, CHARLES; H. M. & MARY P. Address ST. REGIS MONT.

Operator SAME Address

Water is delivered by:— (1) Private System; 2. Ditch Company; 3. State Project; 4. Federal Project; 5. Irrigation District

App. No. Decree No.	NAME OF APPROPRIATOR TO WHOM DECREED	NAME OF STREAM	Date App. Date Priority	Miner's Inches	In Use	NAME OF DITCH (Water Delivered By)	No.	R/F	Present Irr. Acres	Irrigable Acres
* A-294	RIBERDY, EDWARD F	MULLAN GULCH	12-12-04	400	YES (PT)	JENSEN DITCHES	1	F	113	
A-295	RIBERDY, EDWARD T.	RIBERDY CREEK	12-27-04	400	YES (PT)	JENSEN DITCHES	1	F	SUPPL.	
A-295	RIBERDY, EDWARD F.	UNNAMED GULCH — CALLED RIBERDY CREEK OR GULCH	12-27-04	400	YES (PT)					
I-189	WESTFALL, PAUL	ST. REGIS RIVER	3-23-37	3,000	NO (PT)					
* ** A-276	WALMER, CHARLES E	OREGON LAKE	8-12-1900	500	NO (PT)					
A-575	NEWMAN, HENRY	CAYUSE SPRING ***	4-30-06	20	NO (PT)					
I-227	CORWIN, WILLIAM R.	KIETH CREEK	9-17-44	20	STOCK (PT)					

NOTE: R—Denotes Regular Irrigation. F—Flood Irrigation.

Adequate Supply: Yes..... No..... Explain.....

Remarks

* THIS RIGHT WILL BE USED ON F1 IN THE FUTURE. MOST OF F1 WILL BE REGULAR IRRIGATION BECAUSE OF LIVE SPRING IN SW NE SEC 23

** THIS RIGHT PROBABLY BELONGS IN T 17 N-R 30 W.

*** CAN NOT LOCATE THIS SPRING.

River Basin COLUMBIA

Also in: Plat No. Twp. Rge.	Plat No. Twp. Rge.	Plat No. Twp. Rge.
Plat No. Twp. Rge.	Plat No. Twp. Rge.	Plat No. Twp. Rge.

Information From:
CHARLES JENSEN

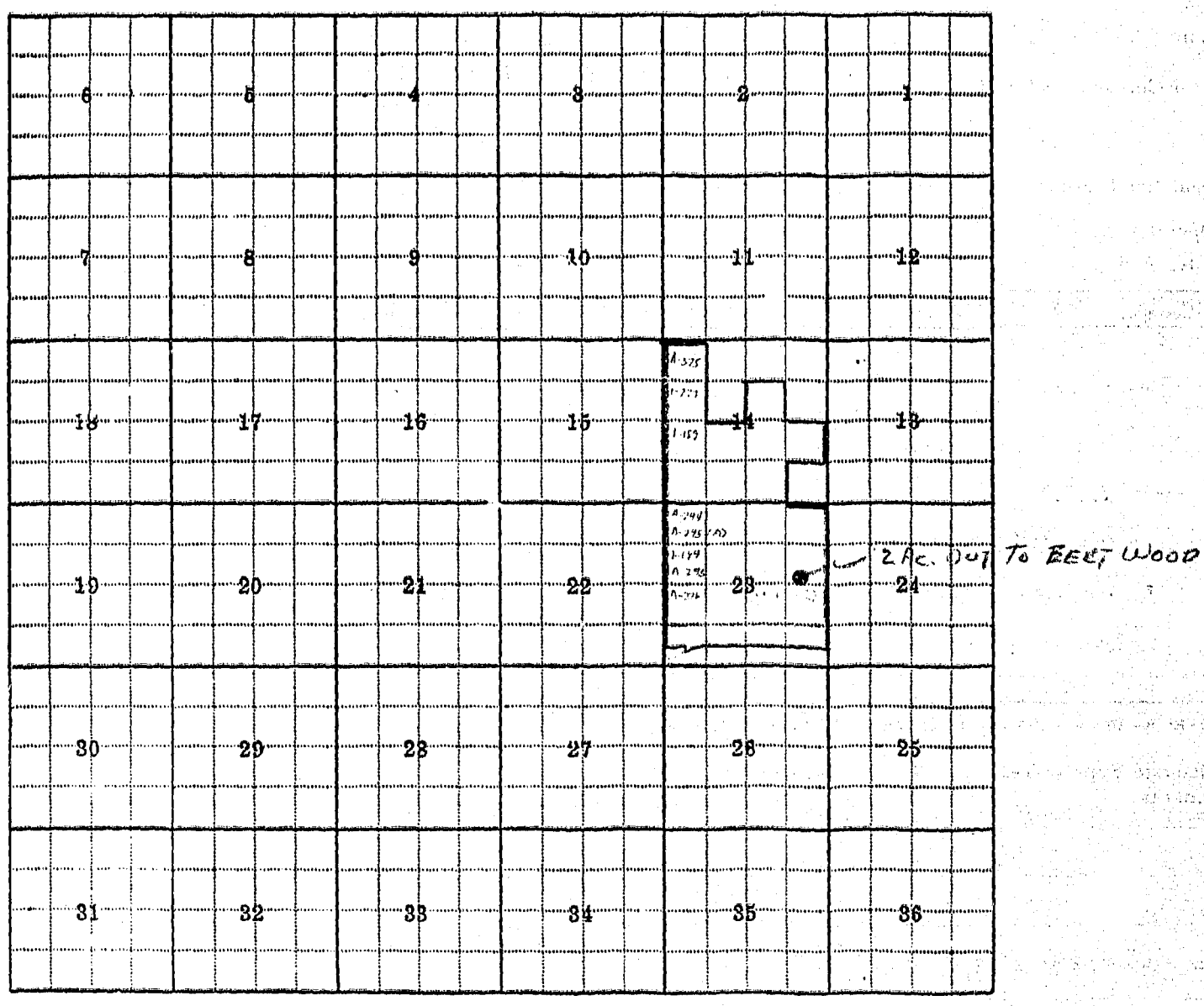

Land Ownership

F-1-A

County MINERAL

Farm Checked: Date 10-9-68

By Dean Smith

STATE OF MONTANA
WATER CONSERVATION BOARD
Water Resources Survey

T. 18N R. 28W Plat No. 9

Photo No. 1DD-222

Legal Land Owner WAYNE MILLER Address ST. REGIS

Operator SAME Address

Water is delivered by:— 1. Private System; 2. Ditch Company; 3. State Project; 4. Federal Project; 5. Irrigation District

App. No. Decree No.	NAME OF APPROPRIATOR TO WHOM DECREED	NAME OF STREAM	Date App. Date Priority	Miner's Inches	In Use	NAME OF DITCH (Water Delivered By)	No.	R/F	Present Irr. Acres	Irrigable Acres
A-294	RIBERDY, EDWARD F	MULLAN GULCH	12-12-04	400	NO (PT)					
A-295(A)	RIBERDY, EDWARD T.	RIBERDY CREEK	12-27-04	400	NO (PT)					
1-189	WESTFALL, PAUL	ST. REGIS RIVER	3-23-37	3,000	NO (PT)					
A-295	RIBERDY, EDWARD F	UNNAMED GULCH - CALLED RIBERDY CREEK OR GULCH	12-27-04	400	NO (PT)					
A-276	WALMER, CHARLES E	OREGON LAKE	8-12-1900	500	NO (PT)					

NOTE: R—Denotes Regular Irrigation. F—Flood Irrigation.

Adequate Supply: Yes..... No..... Explain.....

Remarks.....

River Basin COLUMBIA

Also in: Plat No..... Twp..... Rge.....	Plat No..... Twp..... Rge.....	Plat No..... Twp..... Rge.....
Plat No..... Twp..... Rge.....	Plat No..... Twp..... Rge.....	Plat No..... Twp..... Rge.....

Information From:

DEAN SMITH
(TENNANT)

F-1-A

County MINERAL

Farm Checked: Date 16-8-68

By Duane Smith

STATE OF MONTANA
WATER CONSERVATION BOARD
Water Resources Survey

T 18N R 23W Plat No. 9

Photo No. 1 DD-222

Legal Land Owner HOWARD MILLER Address ST. REGIS

Operator SAME Address

Water is delivered by:— 1. Private System; 2. Ditch Company; 3. State Project; 4. Federal Project; 5. Irrigation District

App. No. Decree No.	NAME OF APPROPRIATOR TO WHOM DECREED	NAME OF STREAM	Date App. Date Priority	Miner's Inches	In Use	NAME OF DITCH (Water Delivered By)	No.	R/F	Present Irr. Acres	Irrigable Acres
A-294	RIBERDY, EDWARD E.	MULLAN GULCH	12-12-04	400	NO (PT)					
A-295(A)	RIBERDY, EDWARD T.	RIBERDY CREEK	12-27-04	400	NO (PT)					
1-180	WESTFALL, PAUL	ST. REGIS RIVER	3-23-37	3,000	NO (PT)					
A-295	RIBERDY, EDWARD E.	UNNAMED GULCH-CALLED RIBERDY CREEK GULCH	12-27-04	400	NO (PT)					
A-276	WALMER, CHARLES E.	OREGON LAKE	8-12-1900	500	NO (PT)					

NOTE: R—Denotes Regular Irrigation. F—Flood Irrigation.

Adequate Supply: Yes..... No..... Explain.....

Remarks.....

River Basin COLUMBIA

Also in: Plat No..... Twp..... Rge.....	Plat No..... Twp..... Rge.....	Plat No..... Twp..... Rge.....
Plat No..... Twp..... Rge.....	Plat No..... Twp..... Rge.....	Plat No..... Twp..... Rge.....

Information From:

MRS HOWARD MILLER

6	5	4	3	2	1
7	8	9	10	11	12
18	17	16	15	14	13
19	20	21	22	23	24
30	29	28	27	26	25
31	32	33	34	35	36

Land Ownership HOWARD MILLER OWNS TWO ACRES

F-1-A

County MINERAL

Farm Checked: Date 10-7-68

By Duane Smith

STATE OF MONTANA
WATER CONSERVATION BOARD
Water Resources Survey

T. 18N R. 28W Plat No. 9

Photo No. 100-222

Legal Land Owner G. E. BREEDING Address ST. REGIS

Operator SAME Address

Water is delivered by:— 1. Private System; 2. Ditch Company; 3. State Project; 4. Federal Project; 5. Irrigation District

App. No. Decree No.	NAME OF APPROPRIATOR TO WHOM DECREED	NAME OF STREAM	Date App. Date Priority	Miner's Inches	In Use	NAME OF DITCH (Water Delivered By)	No.	R/F	Present Irr. Acres	Irrigable Acres
A-294	RIBERDY, EDWARD F.	MULLAN GULCH	12-12-04	400	NO (PT)					
A 295 (A)	RIBERDY, EDWARD T.	RIBERDY CREEK	12-27-04	400	NO (PT)					
1-189	WESTFALL, PAUL	ST. REGIS RIVER	3-23-37	3,000	NO (PT)					
A-295	RIBERDY, EDWARD F.	UNNAMED GULCH - CALLED RIBERDY GULCH OR CREEK	12-27-09	400	NO (PT)					
A-276	WALMER, CHARLES E.	OREGON LAKE	8-12-1900	500	NO (PT)					

NOTE: R—Denotes Regular Irrigation. F—Flood Irrigation.

Adequate Supply: Yes..... No..... Explain.....

Remarks.....

River Basin COLUMBIA

Also in: Plat No..... Twp..... Rge.....	Plat No..... Twp..... Rge.....	Plat No..... Twp..... Rge.....
Plat No..... Twp..... Rge.....	Plat No..... Twp..... Rge.....	Plat No..... Twp..... Rge.....

Information From:

G. E. BREEDING

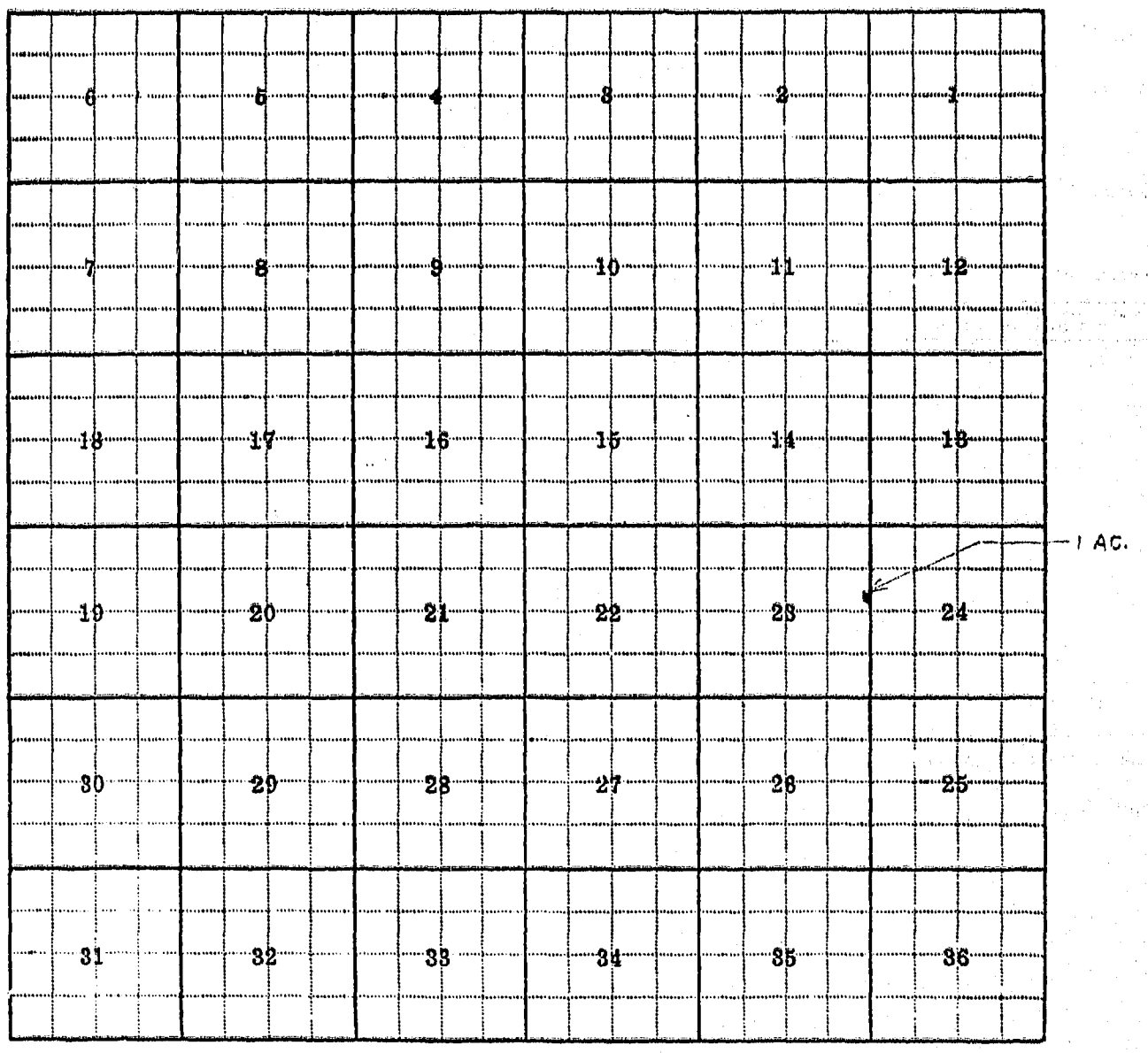

Land Ownership

F-1-A

County MINERAL

Farm Checked: Date 10-7-68

By Duane Smith

STATE OF MONTANA
WATER CONSERVATION BOARD
Water Resources Survey

T. 18N R. 28W Plat No. 9

Photo No. 100-222

Legal Land Owner CLARENCE HANSON Address BOX 96, ST. REGIS

Operator SAME Address

Water is delivered by:— 1. Private System; 2. Ditch Company; 3. State Project; 4. Federal Project; 5. Irrigation District

App. No. Decree No.	NAME OF APPROPRIATOR TO WHOM DECREED	NAME OF STREAM	Date App. Date Priority	Miner's Inches	In Use	NAME OF DITCH (Water Delivered By)	No.	R/F	Present Irr. Acres	Irrigable Acres
A-294	RIBERDY, EDWARD F.	MULLAN GULCH	12-12-04	400	NO (PT)					
A-295(A)	RIBERDY, EDWARD T.	RIBERDY CREEK	12-27-04	400	NO (PT)					
1-189	WESTFALL, PAUL	ST. REGIS RIVER	3-23-37	3000	NO (PT)					
A-295	RIBERDY, EDWARD F.	UNNAMED GULCH (RIBERDY CREEK OR GULCH)	12-27-04	400	NO (PT)					
A-276	WALMER, CHARLES E.	OREGON LAKE	5-12-1900	500	NO (PT)					

NOTE: R—Denotes Regular Irrigation. F—Flood Irrigation.

Adequate Supply: Yes..... No..... Explain.....

Remarks.....

River Basin COLUMBIA

Also in: Plat No..... Twp..... Rge.....	Plat No..... Twp..... Rge.....	Plat No..... Twp..... Rge.....
Plat No..... Twp..... Rge.....	Plat No..... Twp..... Rge.....	Plat No..... Twp..... Rge.....

Information From:

CLARENCE HANSON

F-1-A

County MINERAL

Farm Checked: Date 10-16-68

By Duane Smith

STATE OF MONTANA
WATER CONSERVATION BOARD
Water Resources Survey

T. 18N R. 28W Plat No. 9

Photo No. 100-218
100-219; 100-220
200-17; 100-207

Legal Land Owner STATE OF MONTANA Address

Operator SAME Address

Water is delivered by:— 1. Private System; 2. Ditch Company; 3. State Project; 4. Federal Project; 5. Irrigation District

App. No. Decree No.	NAME OF APPROPRIATOR TO WHOM DECREED	NAME OF STREAM	Date App. Date Priority	Miner's Inches	In Use	NAME OF DITCH (Water Delivered By)	No.	R/F	Present Irr. Acres	Irrigable Acres
1-150	HYDE, B. M	UNNAMED CREEK	4-9-30	200	NO (PT)					
A-294	RIBERDY, EDWARD F.	MULLAN GULCH	12-12-04	400	NO (PT)					
A-295(A)	RIBERDY, EDWARD T.	RIBERDY CREEK	12-27-04	400	NO (PT)					
1-189	WESTFALL, PAUL	ST. REGIS RIVER	3-23-37	3,000	NO (PT)					
A-295	RIBERDY, EDWARD F.	UNNAMED GULCH-CALLED RIBERDY CREEK OR GULCH	12-27-04	400	NO (PT)					
A-276	WALMER, CHARLES E.	OREGON LAKE	8-12-1900	500	NO (PT)					

NOTE: R—Denotes Regular Irrigation. F—Flood Irrigation.

Adequate Supply: Yes ..... No ..... Explain .....

Remarks

* ASKED LOCAL RESIDENTS & FOREST SERVICE ABOUT ALL STATE LAND. IT IS ALL USED FOR TIMBER SALES, EXCEPT WHERE OTHER STATE LAND FIELD FORMS INDICATE SUCH.

River Basin COLUMBIA

Also in: Plat No. ..... Twp. ..... Rge.	Plat No. ..... Twp. ..... Rge.	Plat No. ..... Twp. ..... Rge. .....
Plat No. ..... Twp. ..... Rge.	Plat No. ..... Twp. ..... Rge.	Plat No. ..... Twp. ..... Rge. .....

Information From:
*FIELD SURVEY

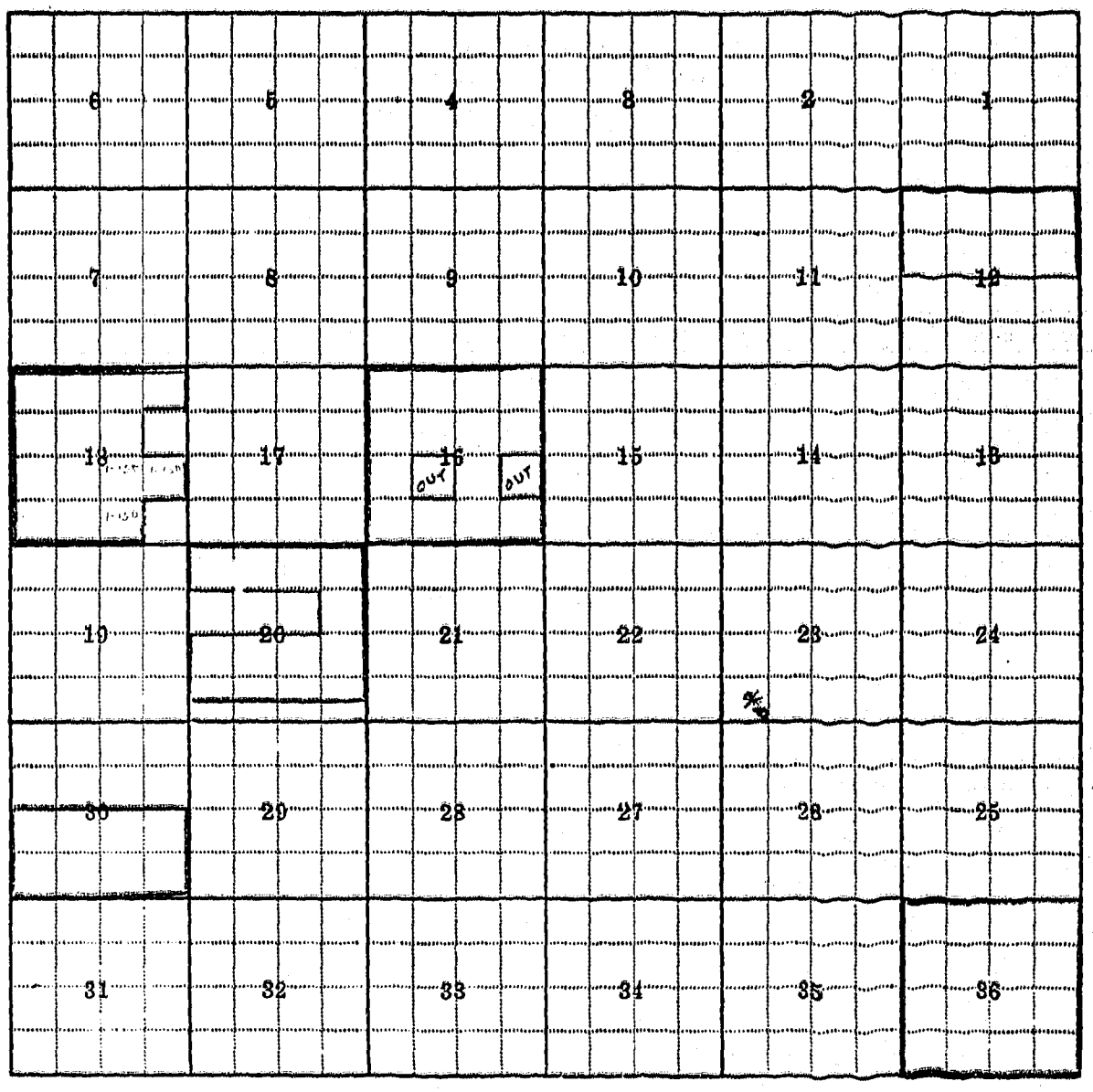

Land Ownership * THIS IS A GRAVEL PIT

F-1-A

County MINERAL

Farm Checked: Date 10-7-68

By Duane Smith

STATE OF MONTANA
WATER CONSERVATION BOARD
Water Resources Survey

T. 18 N. R. 28 W Plat No. 9

Photo No. 1DD-222

1DD-207

Legal Land Owner EILEEN GODIN LOVE Address ST. REGIS

Operator Address

Water is delivered by:— 1. Private System; 2. Ditch Company; 3. State Project; 4. Federal Project; 5. Irrigation District

App. No. Decree No.	NAME OF APPROPRIATOR TO WHOM DECREED	NAME OF STREAM	Date App. Date Priority	Miner's Inches	In Use	NAME OF DITCH (Water Delivered By)	No.	R/F	Present Irr. Acres	Irrigable Acres
A-572.	ELLIE, L.A. & JOSEPH A. LEBERT	THE LITTLE ST. JOE CREEK	4-4-06	400	NO (PT)					
A-295.	RIBERDY, EDWARD F	UNNAMED GULCH (RIBERDY CR. or GULCH)	12-27-09	400	NO (PT)					
A-276.	WALMER, CHARLES E.	OREGON LAKE	8-12-1900	500	NO (PT)					
1-31.	U.S. DEPT. OF AGR.	A SMALL SPRING CREEK	12-1-08	1	NO (PT)					
1-218.	JOHNSON, FRED W.	LITTLE ST. JOE CREEK	4-3-49	700	NO (PT)					
A-299	RIBERDY, EDWARD F	MULLAN GULCH	12-12-04	400	NO (PT)					
A-295(a)	RIBERDY, EDWARD T.	RIBERDY CREEK	12-27-04	400	NO (PT)					
1-189.	WESTFALL, PAUL	ST. REGIS RIVER	3-23-37	3000	NO (PT)					

NOTE: R—Denotes Regular Irrigation. F—Flood Irrigation.

Adequate Supply: Yes..... No..... Explain.....

Remarks

* MRS. EILEEN LOVE NOT HOME. HANSON IS A NEIGHBOR

River Basin COLUMBIA

Also in: Plat No..... Twp..... Rge.....	Plat No..... Twp..... Rge.....	Plat No..... Twp..... Rge.....
Plat No..... Twp..... Rge.....	Plat No..... Twp..... Rge.....	Plat No..... Twp..... Rge.....

Information From:
FIELD SURVEY &
* CLARENCE HANSON

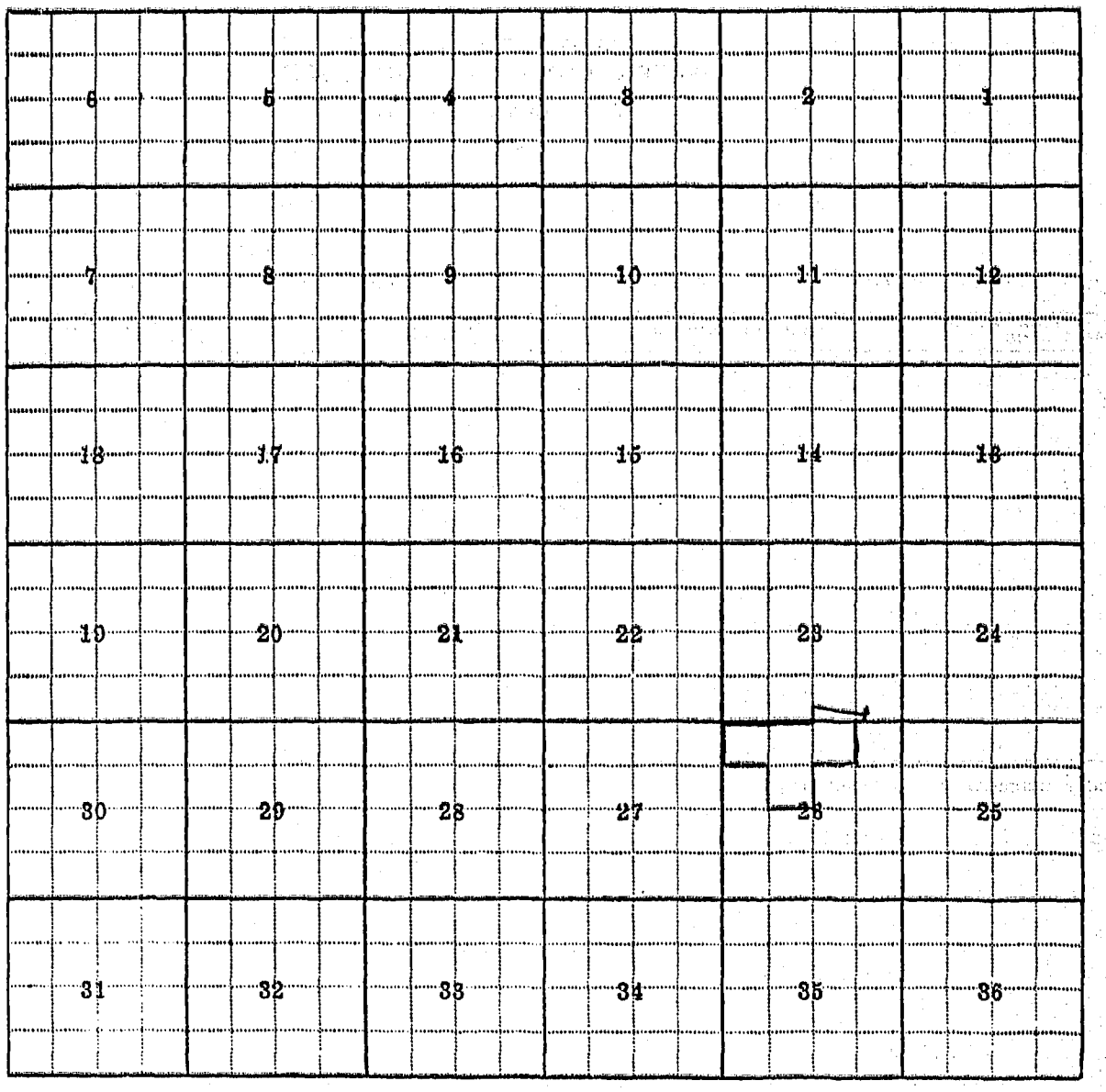

Land Ownership.....

F-1-A

County MINERAL

Farm Checked: Date 10-7-68

By Duane Smith

STATE OF MONTANA
WATER CONSERVATION BOARD
Water Resources Survey

T 18N R 28W Plat No. 9

Photo No. 1DD-220; 1DD-222
1DD-207; 1DD-209

Legal Land Owner WAYNE & SHERMAN MILLER Address ST. REGIS, MONT.

Operator SAME Address

Water is delivered by:— 1. Private System; 2. Ditch Company; 3. State Project; 4. Federal Project; 5. Irrigation District

App. No. Decree No.	NAME OF APPROPRIATOR TO WHOM DECREED	NAME OF STREAM	Date App. Date Priority	Miner's Inches	In Use	NAME OF DITCH (Water Delivered By)	No.	R/F	Present Irr. Acres	Irrigable Acres
A-496	DOWLING, J. J.	BLAIR CREEK	4-28-02	50	NO (PT)					
A-639	DOWLING, J. J.	DOWLING CREEK	6-26-09	100	NO (PT)					
A-294	RIBERDY, EDWARD F.	MULLAN GULCH	12-12-04	400	NO (PT)					
A-295(A)	RIBERDY, EDWARD T.	RIBERDY CREEK	12-27-04	400	NO (PT)					
1-189	WESTFALL, PAUL	ST. REGIS RIVER	3-23-37	3,000	NO (PT)					
A-295	RIBERDY, EDWARD F.	UNNAMED GULCH (RIBERDY CREEK OR GULCH)	12-27-04	400	NO (PT)					
A-276	WALMER, CHARLES E.	OREGON LAKE	8-12-1900	500	NO (PT)					
1-260	C. E. & JANIE MAC DONALD	2 SPRINGS	11-18-55	ALL	NO (PT)					
1-114	U.S. DEPT. OF AGR.	SPRING	8-1-24	20"	NO (PT)					

NOTE: R—Denotes Regular Irrigation. F—Flood Irrigation.

Adequate Supply: Yes..... No..... Explain.....

Remarks.....

River Basin COLUMBIA

Also in: Plat No. Twp. Rge.	Plat No. Twp. Rge.	Plat No. Twp. Rge.
Plat No. Twp. Rge.	Plat No. Twp. Rge.	Plat No. Twp. Rge.

Information From:
SHERMAN MILLER

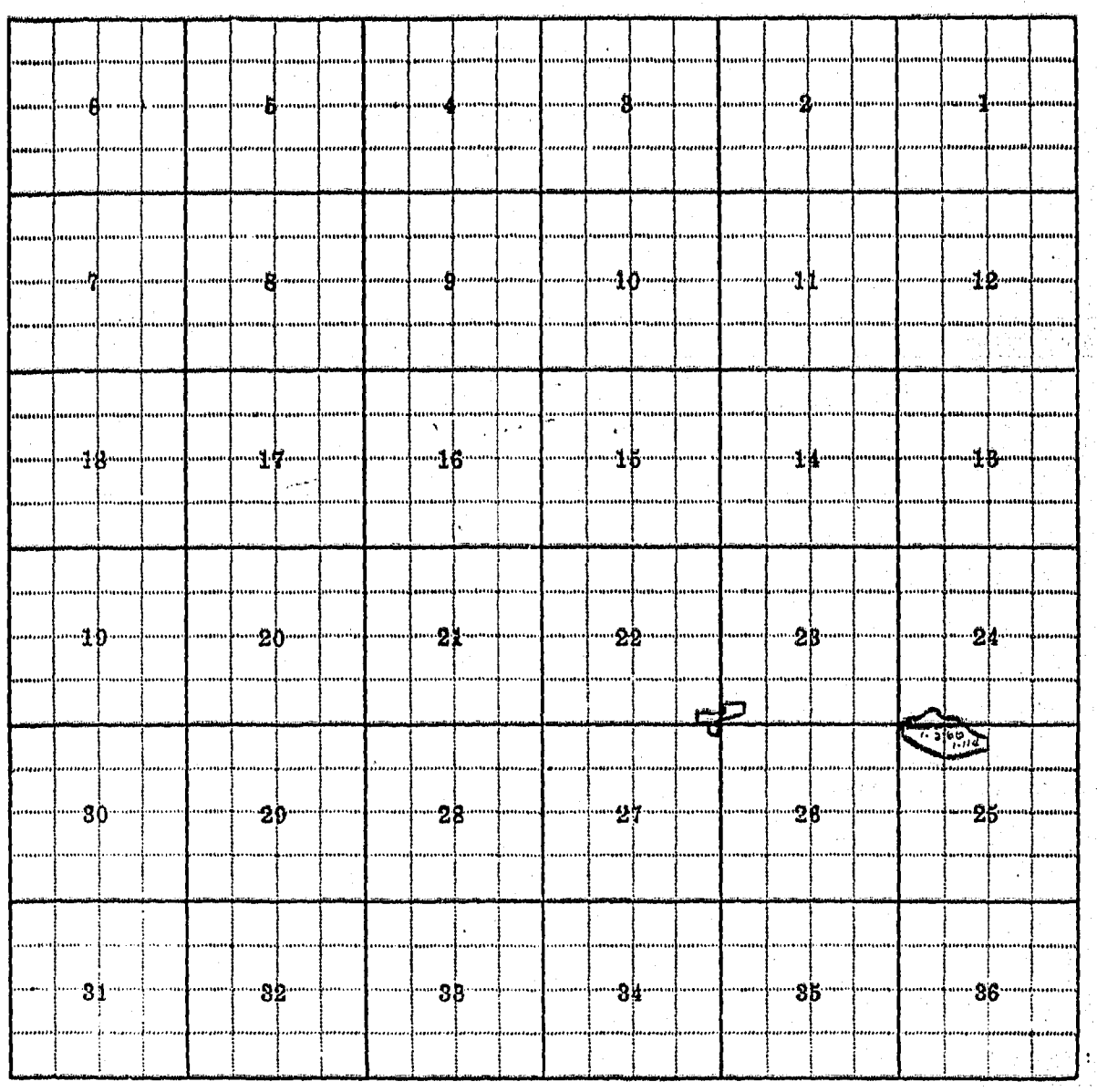

Land Ownership

F-1-A

County MINERAL

Farm Checked: Date 10-7 thru 16-68

By Duane Smith

STATE OF MONTANA
WATER CONSERVATION BOARD
Water Resources Survey

T 18N R 28W Plat No. 4

Photo No. ALL

Legal Land Owner U.S.A. Address

Operator SAME Address

Water is delivered by:— 1. Private System; 2. Ditch Company; 3. State Project; 4. Federal Project; 5. Irrigation District

App. No. Decree No.	NAME OF APPROPRIATOR TO WHOM DECREED	NAME OF STREAM	Date App. Date Priority	Miner's Inches	In Use	NAME OF DITCH (Water Delivered By)	No.	R/F	Present Irr. Acres	Irrigable Acres
D-123 Missoula	JOHN C. KENNY & BEN SCOTT	UNNAMED	11-10-90	1,000	NO (PT)					
A-496	DOWLING, J.J.	BLAIR CREEK	4-28-02	50	NO (PT)					
A-639	DOWLING, J.J.	DOWLING CREEK	6-26-09	100	NO (PT)					
1-227	CORWIN, WILLIAM R.	KEITH CREEK	9-17-44	20	NO (PT)					
1-268	NELSON, FRANCIS M.	UNNAMED CREEK IN SESE SEC. 25 - 18N-28W	8-13-57	5	NO (PT)					
A-572	ELLER, L.A. & JOSEPH A. LEBERT	THE LITTLE ST. JOE CREEK	4-4-06	400	NO (PT)					
A-575	NEWMAN, HENRY	CAYUSE SPRING	4-30-06	20	NO (PT)					
1-189	WESTFALL, PAUL	ST. REGIS RIVER	3-23-37	3,000	NO (PT)					
1-114	U.S. DEPT OF AGR.	SPRING	8-1-24	20	NO (PT)					
1-218	JOHNSON, FRED W.	LITTLE ST. JOE CREEK	4-5-44	700	NO (PT)					
1-260	C.E. & JANIE MAC DONALD	2 SPRINGS	11-18-55	ALL	NO (PT)					
A-551	CHARLES PLARDE	STONE CREEK	12-9-04	50	NO (PT)					
1-91	WM. F. SANSOM	SANSOM CREEK	8-8-21	400	NO (PT)					
1-150	HYDE, B.M.	UNNAMED CREEK	4-9-30	200	NO (PT)					
1-151	HYDE, B.M.	UNNAMED SPRING IN 7-18-28	4-8-30	400	NO (PT)					

NOTE: R—Denotes Regular Irrigation. F—Flood Irrigation.

Adequate Supply: Yes..... No..... Explain.....

Remarks

THE FOREST SERVICE PLANS ON FILING A RIGHT IN SW¼ SEC. 33 SOMETIME NEXT YEAR. THE PURPOSE WILL BE FOR DOMESTIC USE IN THE LITTLE JOE LOOKOUT STATION.

PAGE 1 (OF 2)

River Basin COLUMBIA

Also in: Plat No. Twp. Rge.	Plat No. Twp. Rge.	Plat No. Twp. Rge.
Plat No. Twp. Rge.	Plat No. Twp. Rge.	Plat No. Twp. Rge.

Information From:

JEFF WILSON
(FOREST RANGER)

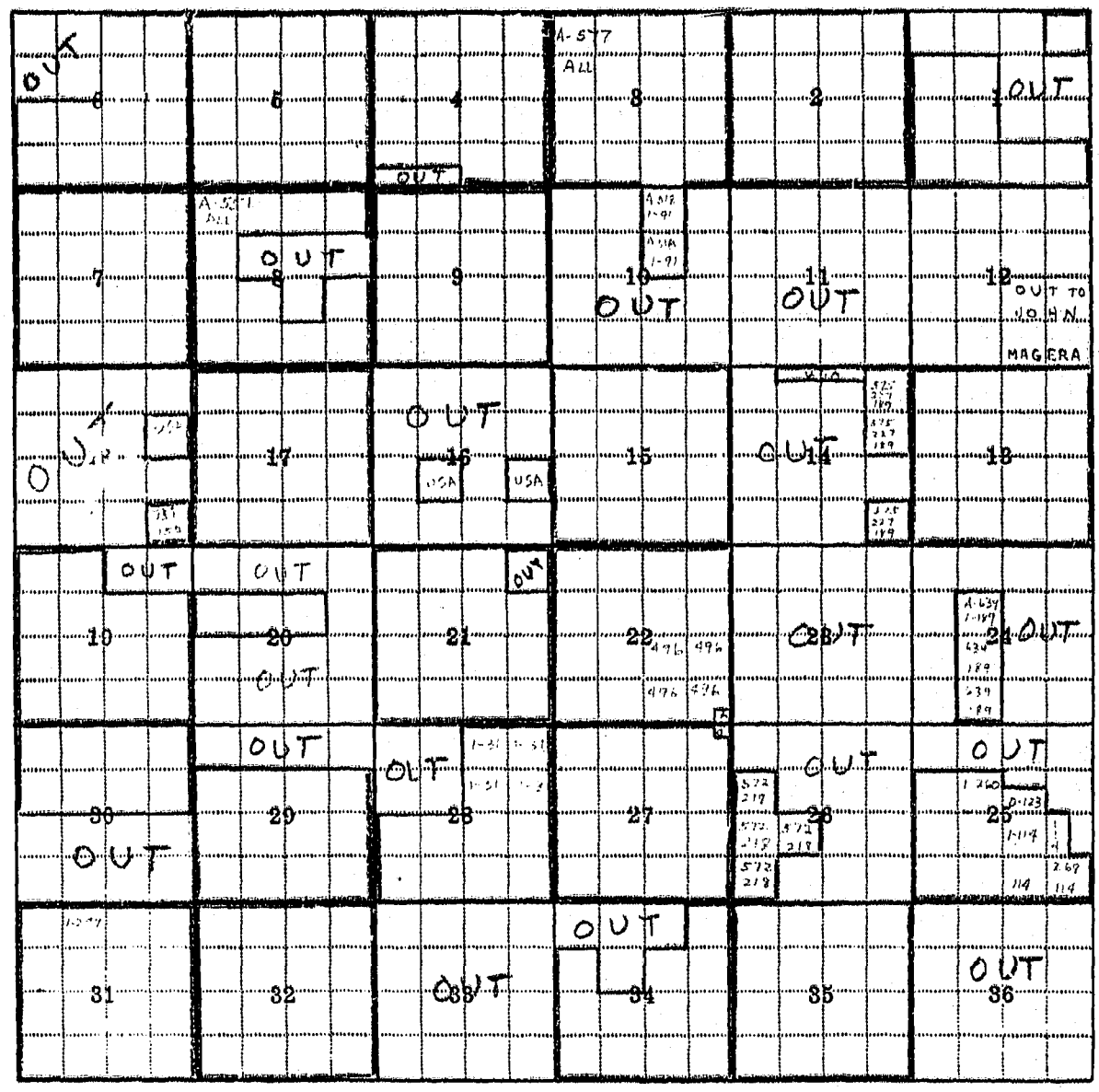
OUT
A-577
ALL
OUT
OUT
OUT
OUT
OUT TO
JOHN
MAGERA
OUT
OUT
USA
USA
OUT
OUT
OUT
OUT
OUT

F-1-A

County MINERAL

Farm Checked: Date

By

STATE OF MONTANA
WATER CONSERVATION BOARD
Water Resources Survey

T. 18N R. 28W Plat No. 9

Photo No.

Legal Land Owner U.S.A. Address

Operator SAME Address

Water is delivered by:— 1. Private System; 2. Ditch Company; 3. State Project; 4. Federal Project; 5. Irrigation District

App. No. Decree No.	NAME OF APPROPRIATOR TO WHOM DECREED	NAME OF STREAM	Date App. Date Priority	Miner's Inches	In Use	NAME OF DITCH (Water Delivered By)	No.	R/F	Present Irr. Acres	Irrigable Acres
A-577	PLOURDE, CHARLES	A CERTAIN SPRING	6-23-06	100	NO					
* 1-31	U.S. DEPT. OF AGR.	A SMALL SPRING CREEK	12-1-08	1	NO (PT)					
A-518	PLOURDE, CHAS.	PLOURDE CREEK	4-14-03	200	NO (PT)					
1-247	McLAUGHLIN, THOMAS A. & JOHN NEVILLE	UNNAMED CREEK IN NE NW OF SEC 31, 18N	2-3-33	.70	NO					

NOTE: R—Denotes Regular Irrigation. F—Flood Irrigation.

Adequate Supply: Yes No Explain

Remarks

* THIS RIGHT WAS FOR OLD RANGER STATION IN SEC. 26

PAGE 2

River Basin COLUMBIA

Also in: Plat No. Twp. Rge.	Plat No. Twp. Rge.	Plat No. Twp. Rge.
Plat No. Twp. Rge.	Plat No. Twp. Rge.	Plat No. Twp. Rge.

Information From:

F-1-A

County MINERAL

Farm Checked: Date 10-8-68

By [illegible]

STATE OF MONTANA
WATER CONSERVATION BOARD
Water Resources Survey

T.18N. R.28W Plat No. 9

Photo No. 1DD-222

1DD-207

Legal Land Owner TOWN OF ST. REGIS Address

Operator Address

Water is delivered by:— 1. Private System; 2. Ditch Company; 3. State Project; 4. Federal Project; 5. Irrigation District

App. No. Decree No.	NAME OF APPROPRIATOR TO WHOM DECREED	NAME OF STREAM	Date App. Date Priority	Miner's Inches	In Use	NAME OF DITCH (Water Delivered By)	No.	R/F	Present Irr. Acres	Irrigable Acres
A-639	DOWLING, J.J.	DOWLING CREEK #1	6-26-09	100	NO (PT)					
1-189	WESTFALL, PAUL	ST. REGIS RIVER	3-23-37	3.0	NO (PT)					
1-114	U.S. DEPT OF AGR	SPRING	8-1-24	20	NO (PT)					

NOTE: R—Denotes Regular Irrigation. F—Flood Irrigation.

Adequate Supply: Yes ..... No ..... Explain

Remarks

* THESE & OTHER PEOPLE SAID THIS TOWN IS NOT INCORPORATED. EVERY RESIDENCE HAS ITS OWN WATER WELL & SEWER SYSTEM

** CAN NOT LOCATE THIS DRAINAGE

River Basin COLUMBIA

Also in: Plat No. Twp. Rge.	Plat No. Twp. Rge.	Plat No. Twp. Rge.
Plat No. Twp. Rge.	Plat No. Twp. Rge.	Plat No. Twp. Rge.

Information From:
JACK SIMONS
* CHARLES JENSEN
SHERMAN MILLER

6	5	4	3	2	1
7	8	9	10	11	12
18	17	16	15	14	13
19	20	21	22	23	24
30	29	28	27	26	25
31	32	33	34	35	36

A-639
1-119

1-114

Land Ownership

F-1-A

County MINERAL

Farm Checked: Date 10-8-68

By Duane Smith

STATE OF MONTANA
WATER CONSERVATION BOARD
Water Resources Survey

T 18N R 28W Plat No. 9

Photo No. 1 DD-207

Legal Land Owner SIMPSON, JE & HAZEL Address SPOKANE

Operator SAME Address

Water is delivered by:— 1. Private System; 2. Ditch Company; 3. State Project; 4. Federal Project; 5. Irrigation District

App. No. Decree No.	NAME OF APPROPRIATOR TO WHOM DECREED	NAME OF STREAM	Date App. Date Priority	Miner's Inches	In Use	NAME OF DITCH (Water Delivered By)	No.	R/F	Present Irr. Acres	Irrigable Acres
* 1-260	C.F. & JANIE MAC DONALD	2 SPRINGS	11-18-55	ALL	NO(F)					
* 1-114	U.S. DEPT OF AGR.	SPRING	8-1-24	20	NO(A)					
* D-125	JOHN C. KENNY & BEN SCOTT	UNNAMED	11-10-90	1,000	NO(PT)					

NOTE: R—Denotes Regular Irrigation. F—Flood Irrigation.

Adequate Supply: Yes..... No..... Explain.....

Remarks

* NEIGHBOR, JEFF WILSON (A FOREST RANGER) SAID SIMPSON HAS A PERMIT FROM U.S. FOR A PIPELINE FOR DOMESTIC PURPOSES FROM SPRING IN NW SE SEC 25 TO HIS PROPERTY. FIELD SURVEY COULD NOT FIND IT BUT IS KNOWN TO EXIST AND IS NOT IN USE.

River Basin COLUMBIA

Also in: Plat No..... Twp..... Rge.....	Plat No..... Twp..... Rge.....	Plat No..... Twp..... Rge.....
Plat No..... Twp..... Rge.....	Plat No..... Twp..... Rge.....	Plat No..... Twp..... Rge.....

Information From:

* C.F. MAC DONALD JR

F-1-A

County MINERAL

Farm Checked: Date 10-8-68

By [illegible]

STATE OF MONTANA
WATER CONSERVATION BOARD
Water Resources Survey

T. 18N R. 28W Plat No. 9

Photo No. 1DD-207

Legal Land Owner MAC DONALD, C.F., JR. & PATRICIA HELEN Address ST. REGIS

Operator SAME Address

Water is delivered by:— 1. Private System; 2. Ditch Company; 3. State Project; 4. Federal Project; 5. Irrigation District

App. No. Decree No.	NAME OF APPROPRIATOR TO WHOM DECREED	NAME OF STREAM	Date App. Date Priority	Miner's Inches	In Use	NAME OF DITCH (Water Delivered By)	No.	R/F	Present Irr. Acres	Irrigable Acres
1-260	C.F. & JANIE MAC DONALD	2 SPRINGS	11-18-55	ALL	NO (P)					
1-114	U.S. DEPT OF AGR.	SPRING	8-1-29	20	NO (P)					
D-123	JOHN C. KENNY & BEN SCOTT	UNNAMED	11-10-90	1000	NO (P)					

NOTE: R—Denotes Regular Irrigation. F—Flood Irrigation.

Adequate Supply: Yes..... No..... Explain.....

Remarks.....

River Basin COLUMBIA

Also in: Plat No. Twp. Rge.	Plat No. Twp. Rge.	Plat No. Twp. Rge.
Plat No. Twp. Rge.	Plat No. Twp. Rge.	Plat No. Twp. Rge.

Information From:

C.F. MAC DONALD JR.

6	5	4	3	2	1
7	8	9	10	11	12
18	17	16	15	14	13
19	20	21	22	23	24
30	29	28	27	26	25
31	32	33	34	35	36

Land Ownership.....

F-1-A

County MINERAL

Farm Checked: Date 10-11-68

By Duane Smith

STATE OF MONTANA
WATER CONSERVATION BOARD
Water Resources Survey

T. 18N R. 28W Plat No. 9

Photo No. 1DD-207

Legal Land Owner N.P.R.R. * Address

Operator FRANCIS M. NELSON Address BOX 254, ST. REGIS

Water is delivered by:— 1. Private System; 2. Ditch Company; 3. State Project; 4. Federal Project; 5. Irrigation District

App. No. Decree No.	NAME OF APPROPRIATOR TO WHOM DECREED	NAME OF STREAM	Date App. Date Priority	Miner's Inches	In Use	NAME OF DITCH (Water Delivered By)	No.	R/F	Present Irr. Acres	Irrigable Acres
1-268	NELSON, FRANCIS M.	UNNAMED CREEK IN SESE SEC. 25, 18N-28W	8-13-57	5	YES**	(PT) DOMESTIC				
1-114.	U.S. DEPT. OF AGR.	[illegible] ***	8-1-24	20	NO (PT)					

NOTE: R—Denotes Regular Irrigation. F—Flood Irrigation.

Adequate Supply: Yes..... No..... Explain.....

Remarks

* LEASE APPRX. 1 ACRE. LEASE # 77184

** THIS RIGHT IS USED FOR DOMESTIC PURPOSES. (HOUSEHOLD - GARDEN - ETC.) IT ACTUALLY IS A FLOWING SPRING LOCATED ON FOREST SERVICE LAND.

*** CAN NOT LOCATE THIS SPRING

River Basin COLUMBIA

Also in: Plat No.	Twp.	Rge.	Plat No.	Twp.	Rge.	Plat No.	Twp.	Rge.
Plat No.	Twp.	Rge.	Plat No.	Twp.	Rge.	Plat No.	Twp.	Rge.

Information From:

MRS. FRANCIS NELSON

6	5	4	3	2	1
7	8	9	10	11	12
18	17	16	15	14	13
19	20	21	22	23	24
30	29	28	27	26	25
31	32	33	34	35	36

Land Ownership

F-1-A

County MINERAL

Farm Checked: Date 10-16-68

By Duane Smith

STATE OF MONTANA
WATER CONSERVATION BOARD
Water Resources Survey

T. 18N. R. 28W. Plat No. 9

Photo No. 1DD-218

Legal Land Owner LABECE MINES, INC. Address PUYALLUP, WASH.

Operator ..... Address .....

Water is delivered by:— 1. Private System; 2. Ditch Company; 3. State Project; 4. Federal Project; 5. Irrigation District

App. No. Decree No.	NAME OF APPROPRIATOR TO WHOM DECREED	NAME OF STREAM	Date App. Date Priority	Miner's Inches	In Use	NAME OF DITCH (Water Delivered By)	No.	R/F	Present Irr. Acres	Irrigable Acres
* 1-150.	HYDE, B.M	UNNAMED CREEK	4-9-30	200	NO (PT)					
* 1-151.	HYDE, B.M.	UNNAMED SPRING IN 7-18-28	4-8-30	400	NO (PT)					

NOTE: R—Denotes Regular Irrigation. F—Flood Irrigation.

Adequate Supply: Yes ..... No ..... Explain .....

Remarks .....

* OLD MINE BUILDINGS & EQUIPMENT APPEAR TO HAVE BEEN ABANDONED AT LEAST 20 YRS. FOUND TRACE OF OLD WATER SYSTEM PROBABLY USED FOR DOMESTIC PURPOSES.

River Basin COLUMBIA

Also in: Plat No. ..... Twp. ..... Rge.	Plat No. ..... Twp. ..... Rge.	Plat No. ..... Twp. ..... Rge. .....
Plat No. ..... Twp. ..... Rge.	Plat No. ..... Twp. ..... Rge.	Plat No. ..... Twp. ..... Rge. .....

Information From:

* FIELD SURVEY

6	5	4	3	2	1
7	8	9	10	11	12
18	17	16	15	14	13
19	20	21	22	23	24
30	29	28	27	26	25
31	32	33	34	35	36

Land Ownership

F-1-A

County MINERAL

Farm Checked: Date 10-8-68

By Duane Smith

STATE OF MONTANA
WATER CONSERVATION BOARD
Water Resources Survey

T 18N R 28W Plat No. 9

Photo No. 1 D.D.-207

Legal Land Owner ELLER, EVAN P. Address SPOKANE, WASH.

Operator SAME Address

Water is delivered by:— 1. Private System; 2. Ditch Company; 3. State Project; 4. Federal Project; 5. Irrigation District

App. No. Decree No.	NAME OF APPROPRIATOR TO WHOM DECREED	NAME OF STREAM	Date App. Date Priority	Miner's Inches	In Use	NAME OF DITCH (Water Delivered By)	No.	R/F	Present Irr. Acres	Irrigable Acres
A-572	ELLER, L.A. & JOSEPH A. LEBERT	THE LITTLE ST. JOE CREEK * *	9-4-06	400	NO (PT)					
1-218	JOHNSON, FRED W.	LITTLE ST. JOE CREEK SO. FK	4-5-44	700	NO (PT)					
1-31	U.S. DEPT. OF AGR.	A SMALL SPRING CREEK	12-1-08	1	NO (PT)					

NOTE: R—Denotes Regular Irrigation. F—Flood Irrigation.

Adequate Supply: Yes..... No..... Explain.....

Remarks

* MARIAN SWANGER IS A NEIGHBOR.

* * CURRENTLY KNOWN AS LITTLE JOE CREEK

River Basin COLUMBIA

Also in: Plat No. Twp. Rge.	Plat No. Twp. Rge.	Plat No. Twp. Rge.
Plat No. Twp. Rge.	Plat No. Twp. Rge.	Plat No. Twp. Rge.

Information From:

* MARIAN SWANGER

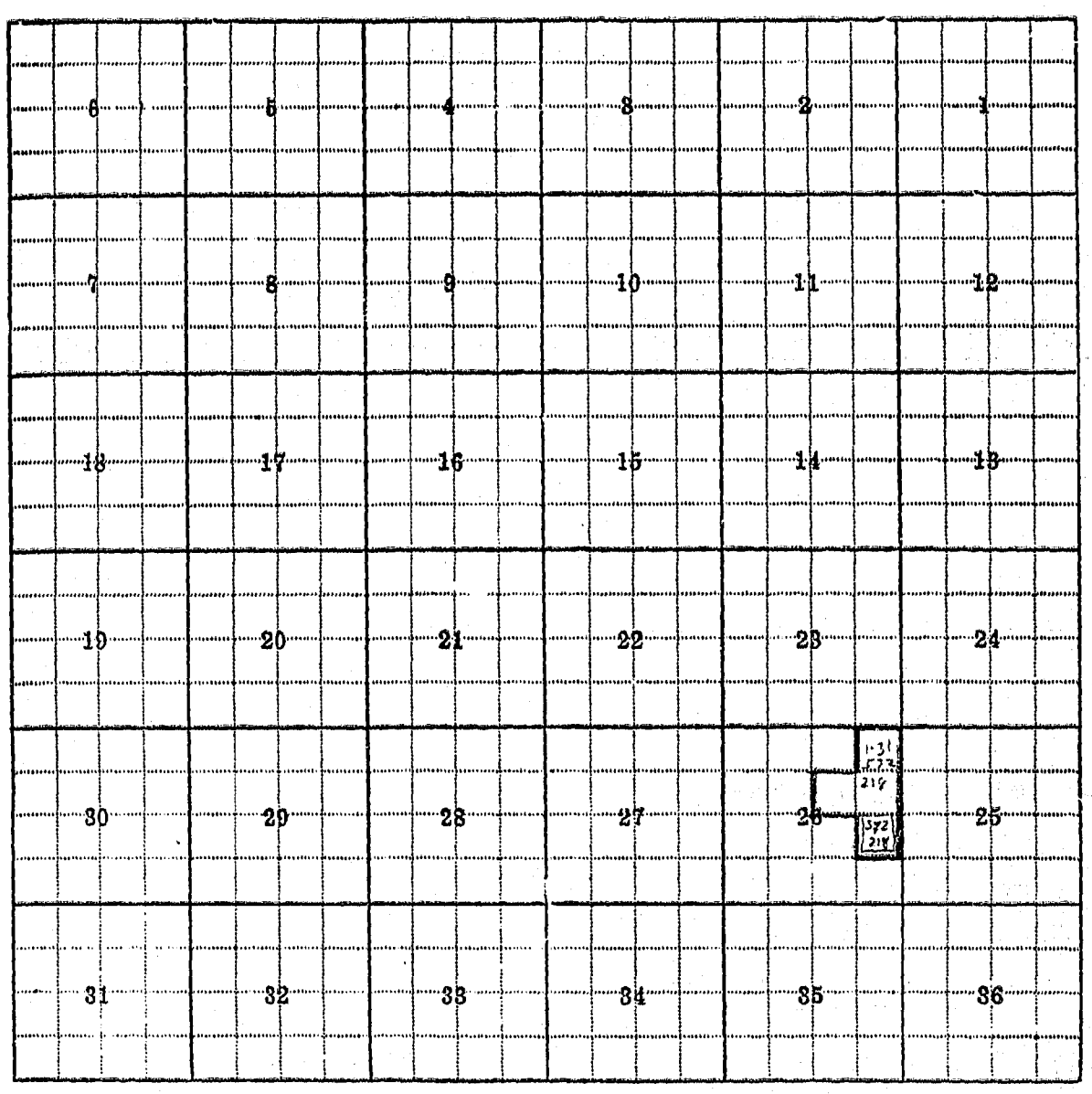

Land Ownership

F-1-A

County MINERAL

Farm Checked: Date 10-8-53

By Duane Smith

STATE OF MONTANA
WATER CONSERVATION BOARD
Water Resources Survey

T. 18N R. 28W Plat No. 9

Photo No. 2 DD-17

Legal Land Owner U.S.A. Address

Operator JOHN MAGERA Address ST. REGIS

Water is delivered by:— 1. Private System; 2. Ditch Company; 3. State Project; 4. Federal Project; 5. Irrigation District

App. No. Decree No.	NAME OF APPROPRIATOR TO WHOM DECREED	NAME OF STREAM	Date App. Date Priority	Miner's Inches	In Use	NAME OF DITCH (Water Delivered By)	No.	R/F	Present Irr. Acres	Irrigable Acres
A-498	MAYO, A. A.	SECTION 12 CREEK	5-12-02	35	STOCK					

NOTE: R—Denotes Regular Irrigation. F—Flood Irrigation.

Adequate Supply: Yes..... No..... Explain.....

Remarks.....

River Basin COLUMBIA

Also in: Plat No.	Twp.	Rge.	Plat No.	Twp.	Rge.	Plat No.	Twp.	Rge.
Plat No.	Twp.	Rge.	Plat No.	Twp.	Rge.	Plat No.	Twp.	Rge.

Information From:

JOHN MAGERA

6	5	4	3	2	1
7	8	9	10	11	12
18	17	16	15	14	13
19	20	21	22	23	24
30	29	28	27	26	25
31	32	33	34	35	36

Land Ownership

F-1-A

County MINERAL

Farm Checked: Date 10-7-68

By [illegible]

STATE OF MONTANA
WATER CONSERVATION BOARD
Water Resources Survey

T 18N R 28W Plat No. 9

Photo No. 1DD-222

Legal Land Owner JACK W. & EMMA SIMONS Address ST. REGIS

Operator SAME Address

Water is delivered by:— (1) Private System; 2. Ditch Company; 3. State Project; 4. Federal Project; 5. Irrigation District

App. No. Decree No.	NAME OF APPROPRIATOR TO WHOM DECREED	NAME OF STREAM	Date App. Date Priority	Miner's Inches	In Use	NAME OF DITCH (Water Delivered By)	No.	R/F	Present Irr. Acres	Irrigable Acres
A-639.	DOWLING, J.J.	DOWLING CR.	6-26-09	100	NO (PT)	**				
I-189.	WESTFALL, PAUL	ST. REGIS RIVER	3-23-37	3,000	NO (PT)					
USE	SIMONS, JACK W.	SIMONS SPRING	1967	ALL	STOCK	SIMONS PUMP SITE & * SPRINKLER (PROPOSED)	1	R	E1	

NOTE: R—Denotes Regular Irrigation. F—Flood Irrigation.

Adequate Supply: Yes ..... No ..... Explain .....

Remarks

* SIMONS HAS RECENTLY REDEVELOPED A SPRING (SIMONS SPRING) & ENLARGED THE DAM ON OLD SWF.

** CAN NOT LOCATE THIS DRAINAGE.

River Basin COLUMBIA

Also in: Plat No. ..... Twp. ..... Rge.	Plat No. ..... Twp. ..... Rge.	Plat No. ..... Twp. ..... Rge. .....
Plat No. ..... Twp. ..... Rge.	Plat No. ..... Twp. ..... Rge.	Plat No. ..... Twp. ..... Rge. .....

Information From:

JACK SIMONS

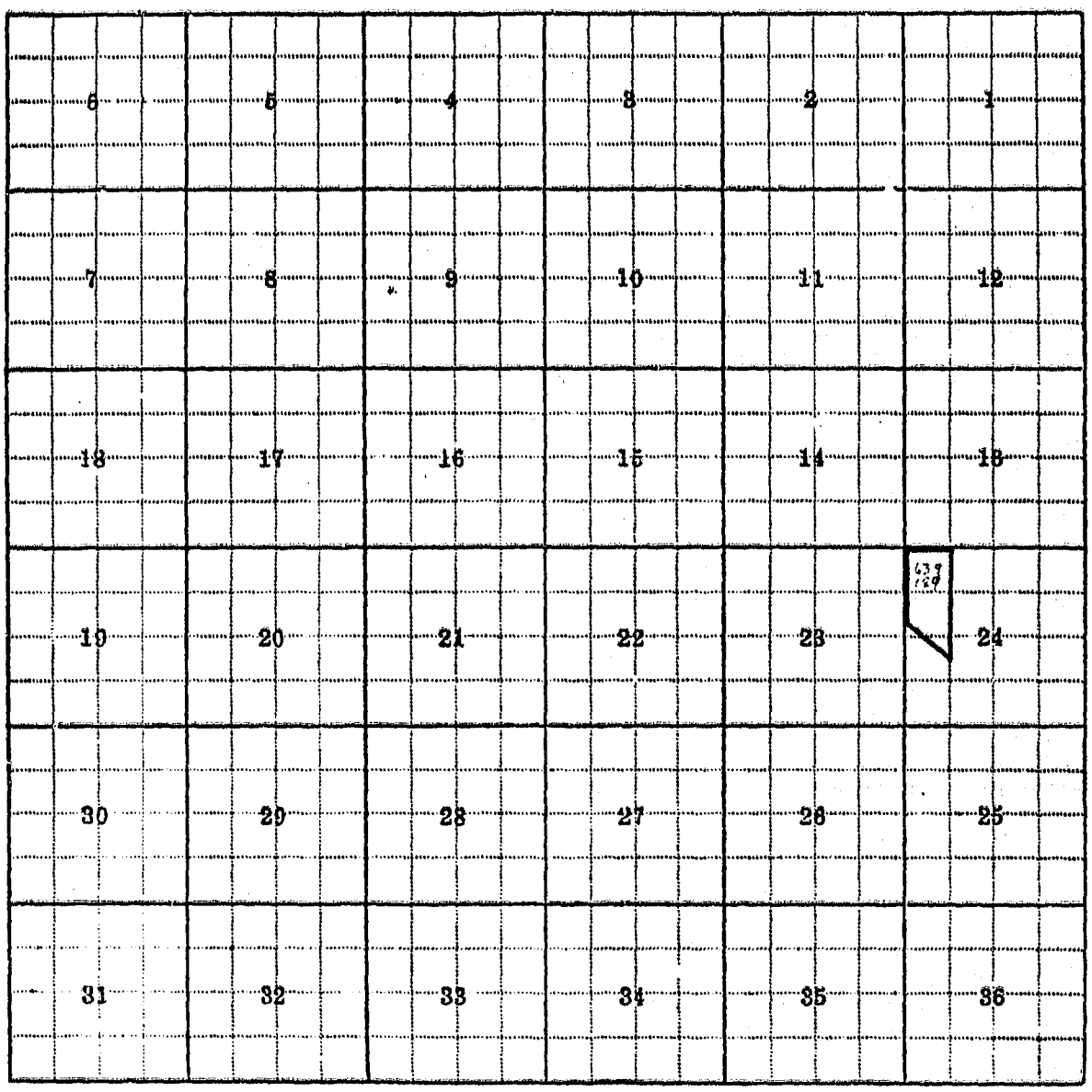

Land Ownership

F-1-A

SEND COPY

County MINERAL

STATE OF MONTANA
WATER CONSERVATION BOARD
Water Resources Survey

T 18N R 28W Plat No. 9

Farm Checked: Date 10-11-68

Photo No. 1DD-222

By Duane Smith

Legal Land Owner ALEX & ELINOR ROOTS Address BOX 43, ST. REGIS

Operator SAME Address

Water is delivered by:— (1) Private System; 2. Ditch Company; 3. State Project; 4. Federal Project; 5. Irrigation District

App. No. Decree No.	NAME OF APPROPRIATOR TO WHOM DECREED	NAME OF STREAM	Date App. Date Priority	Miner's Inches	In Use	NAME OF DITCH (Water Delivered By)	No.	R/F	Present Irr. Acres	Irrigable Acres
A-575	NEWMAN, HENRY	CAYUSE SPRING *	4-30-06	20	NO (PT)					
*** 1-227	CORWIN, WILLIAM R.	KEITH CREEK	9-17-44	20	STOCK (PT)					
1-189	WESTFALL PAUL	ST. REGIS RIVER	3-23-37	3000	NO (PT)					
USE	CORWIN, WILLIAM R.	ROOTS GULCH **	1945	ALL	YES	ROOTS DITCH	1	F	5	

NOTE: R—Denotes Regular Irrigation. F—Flood Irrigation.

Adequate Supply: Yes..... No..... Explain.....

Remarks

* CAN NOT LOCATE THIS SPRING.

** ROOTS SAID CORWIN BUILT THIS DITCH, BUT HAD NO NAME FOR THE DRAINAGE. HE WOULD LIKE IT CALLED ROOTS GULCH. ALSO USES ROOTS SPRING FOR DOMESTIC PURPOSES.

*** ROOTS SAID CORWIN NEVER COMPLETED THIS PIPELINE BECAUSE OF COST.

River Basin COLUMBIA

Also in: Plat No. Twp. Rge.	Plat No. Twp. Rge.	Plat No. Twp. Rge.
Plat No. Twp. Rge.	Plat No. Twp. Rge.	Plat No. Twp. Rge.

Information From:
ALEX ROOTS

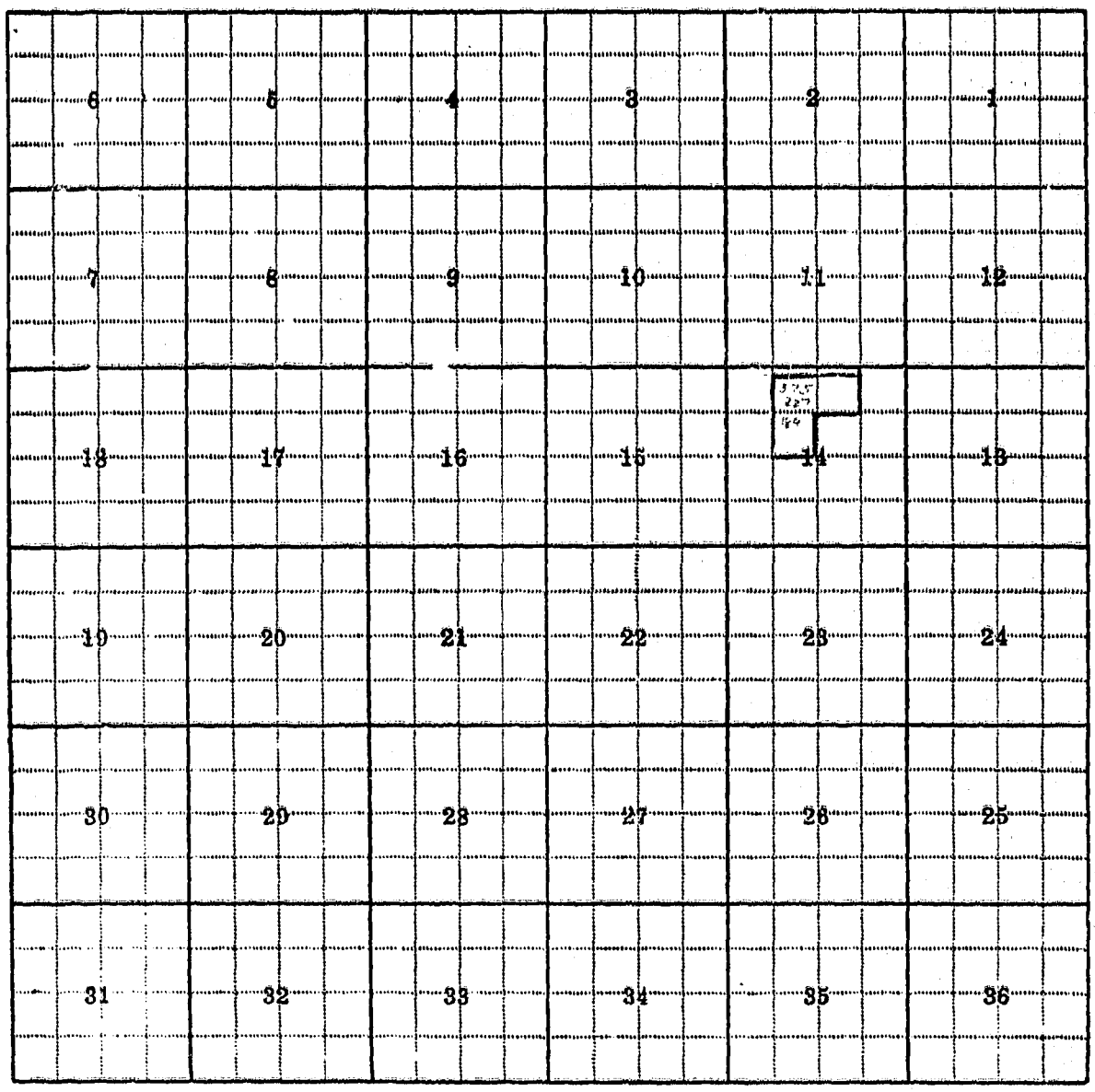

Land Ownership

F-1-A

County MINERAL

Farm Checked: Date 10-8-68

By Duane Smith

STATE OF MONTANA
WATER CONSERVATION BOARD
Water Resources Survey

T 18N R 28W Plat No. 9

Photo No. 1DD-222

Legal Land Owner JAMES BURR Address ST REGIS

Operator Address

Water is delivered by:— (1) Private System; 2. Ditch Company; 3. State Project; 4. Federal Project; 5. Irrigation District

App. No. Decree No.	NAME OF APPROPRIATOR TO WHOM DECREED	NAME OF STREAM	Date App. Date Priority	Miner's Inches	In Use	NAME OF DITCH (Water Delivered By)	No.	R/F	Present Irr. Acres	Irrigable Acres
A-639	DOWLING, J.J.	DOWLING CREEK *	6-26-09	100	NO (PT)					
1-189	WESTFALL, PAUL	ST. REGIS RIVER	3-23-37	3000	NO (PT)					
** GW-P	JAMES BURR	WELL IN NENESE SEC. 24, T 18N-28W	?	?	YES	BURR WELL & SPRINKLER	1	R	6	

NOTE: R—Denotes Regular Irrigation. F—Flood Irrigation.

Adequate Supply: Yes..... No..... Explain.....

Remarks

* CAN NOT LOCATE THIS DRAINAGE

** [illegible] WATER NUMBER & VITAL INFORMATION FROM S.W.R.B. OFFICE IN HELENA.]

River Basin COLUMBIA

Also in: Plat No. 10 Twp. 18N Rge. 27W	Plat No. ..... Twp. ..... Rge.	Plat No. ..... Twp. ..... Rge. .....
Plat No. ..... Twp. ..... Rge.	Plat No. ..... Twp. ..... Rge.	Plat No. ..... Twp. ..... Rge. .....

Information From:

MRS. JAMES BURR

6	5	4	3	2	1
7	8	9	10	11	12
18	17	16	15	14	13
19	20	21	22	23	24
30	29	28	27	26	25
31	32	33	34	35	36

Land Ownership

F-1-A

County MINERAL

Farm Checked: Date 10-8-69

By Duane Smith

STATE OF MONTANA
WATER CONSERVATION BOARD
Water Resources Survey

T. 18N R. 28W Plat No. 9

Photo No. 1DD-222

Legal Land Owner MAGERA, JOHN Address ST. REGIS

Operator SAME Address

Water is delivered by:— 1. Private System; 2. Ditch Company; 3. State Project; 4. Federal Project; 5. Irrigation District

App. No. Decree No.	NAME OF APPROPRIATOR TO WHOM DECREED	NAME OF STREAM	Date App. Date Priority	Miner's Inches	In Use	NAME OF DITCH (Water Delivered By)	No.	R/F	Present Irr. Acres	Irrigable Acres
A-639	DOWLING, J. J.	DOWLING CREEK *	6-26-09	100	NO (PT)					
1-189	WESTFALL PAUL	ST. REGIS RIVER	3-23-37	3000	NO (PT)					
GW-317A	JOHN MAGERA	WELL #1 IN NENESE IN SEC 24 T18N-28W	9-21-57	602 gpm	YES	MAGERA WELL #1 & SPRINKLER	1	R	2	

NOTE: R—Denotes Regular Irrigation. F—Flood Irrigation.

Adequate Supply: Yes..... No..... Explain.....

Remarks

* CAN NOT LOCATE THIS DRAINAGE

WELL #2 IS LOCATED IN E½ NWSW SEC. 19, T-18N-27W

River Basin COLUMBIA

Also in: Plat No. 10 Twp. 18N Rge. 27W	Plat No. ..... Twp. ..... Rge.	Plat No. ..... Twp. ..... Rge. .....
Plat No. ..... Twp. ..... Rge.	Plat No. ..... Twp. ..... Rge.	Plat No. ..... Twp. ..... Rge. .....

Information From:

JOHN MAGERA

F-1-A

County MINERAL

STATE OF MONTANA
WATER CONSERVATION BOARD
Water Resources Survey

T 18N R 28W Plat No. 9

Farm Checked: Date 10-11-68

Photo No. 1DD-222

By Duane Smith

Legal Land Owner MAGERA, JOSEPH A. & DOROTHY Address BOX 8, ST. REGIS

Operator SAME Address

Water is delivered by:— 1. Private System; 2. Ditch Company; 3. State Project; 4. Federal Project; 5. Irrigation District

App. No. Decree No.	NAME OF APPROPRIATOR TO WHOM DECREED	NAME OF STREAM	Date App. Date Priority	Miner's Inches	In Use	NAME OF DITCH (Water Delivered By)	No.	R/F	Present Irr. Acres	Irrigable Acres
* A-639	DOWLING, J. J.	DOWLING CREEK *	6-26-09	100	NO (PT)					
* 1-189	WESTFALL, PAUL	ST. REGIS RIVER	3-23-37	3000	NO (PT)					
* GW-34913	MAGERA, JOSEPH	WELL IN SESE SEC. 24, T 18 N -- 28 W	7-31-68	21 gpm	DOMESTIC	MAGERA WELL, PROPOSED PUMP & SPRINKLER	1	R	F1	

NOTE: R—Denotes Regular Irrigation. F—Flood Irrigation.

Adequate Supply: Yes..... No..... Explain.....

Remarks.....

* CAN NOT LOCATE THIS DRAINAGE.

MAGERA WILL IRR.

IN 1969 OR 1970 OUT OF EXISTING ARTESIAN WELL LOCATED AT HIS HOME.

River Basin COLUMBIA

Also in: Plat No.	Twp.	Rge.	Plat No.	Twp.	Rge.	Plat No.	Twp.	Rge.
Plat No.	Twp.	Rge.	Plat No.	Twp.	Rge.	Plat No.	Twp.	Rge.

Information From:

MRS. JOE MAGERA

6	5	4	3	2	1
7	8	9	10	11	12
18	17	16	15	14	13
19	20	21	22	23	24
30	29	28	27	26	25
31	32	33	34	35	36

Land Ownership.....