

CANSTPP RY.

Land Ownership Railroad right of way

F-1-A

County Mineral

Farm Checked: Date 10-15-68

By Ron Haynes

Legal Land Owner U.S.P.

Operator

Water is delivered by: 1. Private System; 2. Ditch Company; 3. State Project; 4. Federal Project; 5. Irrigation District

STATE OF MONTANA
WATER CONSERVATION BOARD
Water Resources Survey



T. 18N R. 29W Plat No. 8

Photo No.

Address

Address

App. No. / Decree No.	NAME OF APPROPRIATOR TO WHOM DECREED	NAME OF STREAM	Date App. / Date Priority	Miner's Inches	In Use	NAME OF DITCH (Water Delivered By)	No.	R/F	Present Irr. Acres	Irrigable Acres
A-317	St. Regis Placer Mining Co.	Nine Mile Creek	5-18-08	2000	No					
1-242	Jack Sheldon & Robert D. Tidball	Ward Creek	4-5-51	211	No					
* A-499	J.F. Ward	Square Lake	7-21-02	500	No					
** A-576	PATRICK BURKE	NINE MILE CREEK	6-10-06	5000	No					
** A-280	MIKE MAHER & FRED WENCE	NINE MILE CREEK	5-15-01	1000	No					

NOTE: R—Denotes Regular Irrigation. F—Flood Irrigation.

Adequate Supply: Yes No Explain

Remarks

* Square Lake is in T17N-R30W - intend place of use is in Sec. 31 T18N-R29W

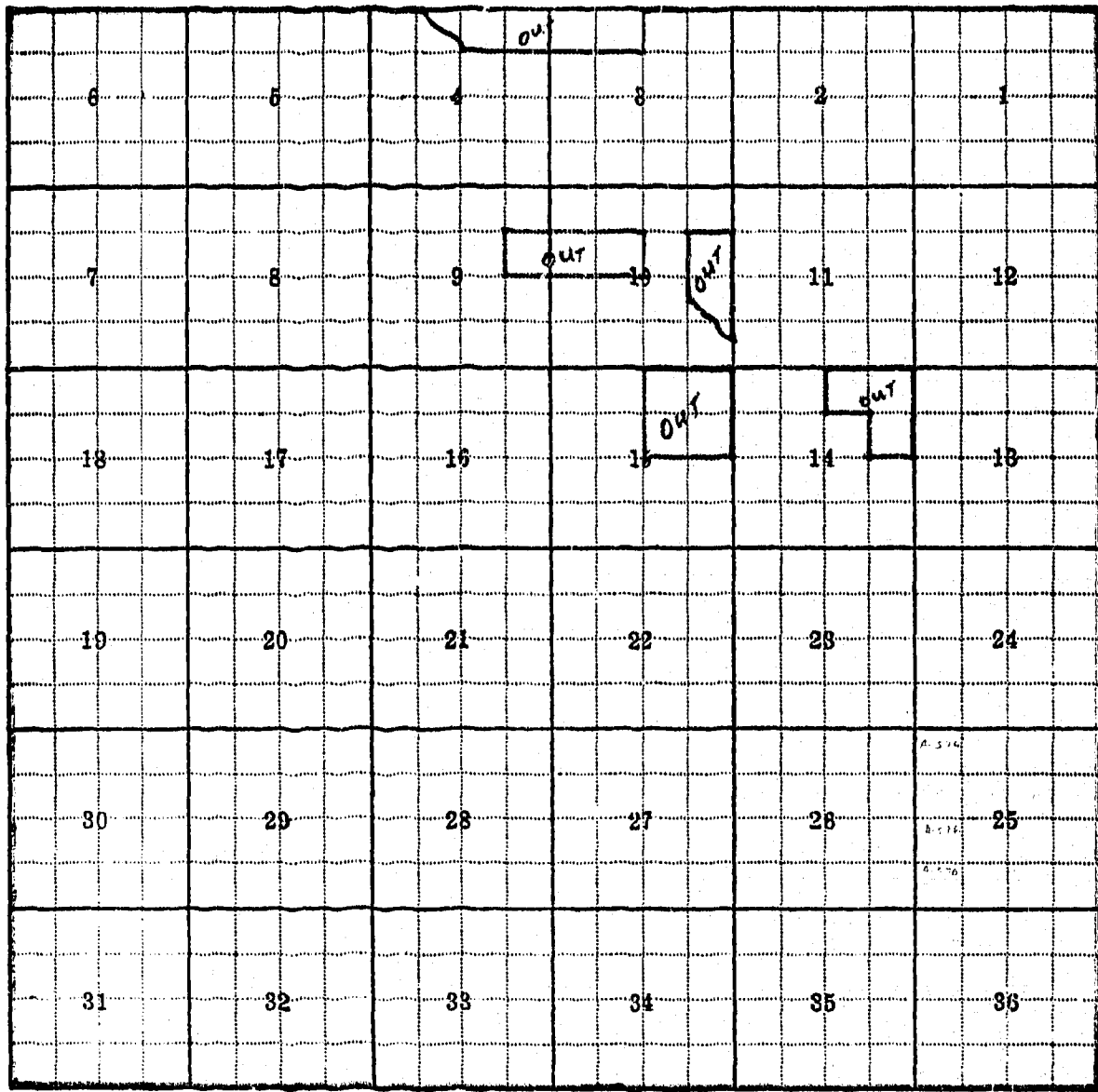
** MINING RIGHTS

River Basin Columbia

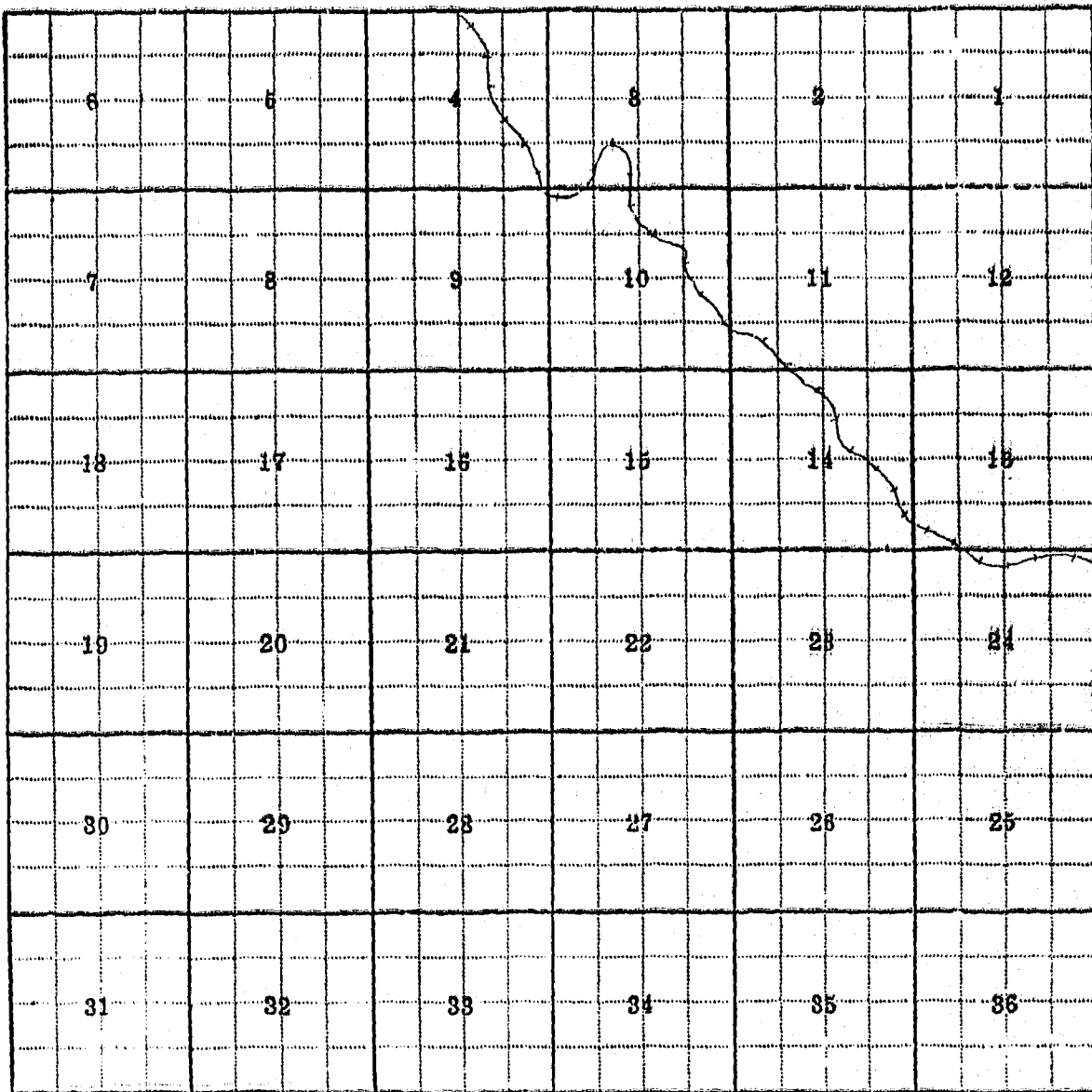
Also in Twp. No. Twp. Rge. Plat No. Twp. Rge. Plat No. Twp. Rge. Plat No. Twp. Rge. Plat No. Twp. Rge.
--

Information from:

Field Survey



Land Ownership # 4-280 SOMEWHAT ON NINE MILE CREEK



CRISTOP RY

Land Ownership Railroad right of way

F-1-A

County Mineral

Farm Checked: Date 10-15-68

By Ron Haynes

Legal Land Owner U.S.A.

Operator

Water is delivered by:— 1. Private System; 2. Ditch Company; 3. State Project; 4. Federal Project; 5. Irrigation District

STATE OF MONTANA
WATER CONSERVATION BOARD
Water Resources Survey

T. 12N R. 29W Plat No. 8

Photo No.

App. No. Decree No.	NAME OF APPROPRIATOR TO WHOM DECREED	NAME OF STREAM	Date App. Date Priority	Miner's Inches	In Use	NAME OF DITCH (Water Delivered By)	Twp.	R/P	Percent Irr. Acres	Irrigable Acres
R-317	St. Regis Placer Mining Co.	Nine Mile Creek	5-8-08	2000	No					
1-242	Jack Sheldon & Robert D. Tidball	Ward Creek	4-5-51	211	No					
* R-499	J. J. Ward	Square Lake	7-21-02	500	No					
** A-576	PATRICK BURKE	NINE MILE CREEK	6-10-06	5000	No					
** A-280	MIKE MAHER & FRY WENC	NINE MILE CREEK	5-15-0	1000	No					

NOTE: R—Denotes Regular Irrigation. F—Flood Irrigation.

Adequate Supply: Yes..... No..... Explain.....

Remarks

* Square Lake is in T. 12N. R. 30W - intend place of use is in Sec. 31 T. 12N. R. 29W

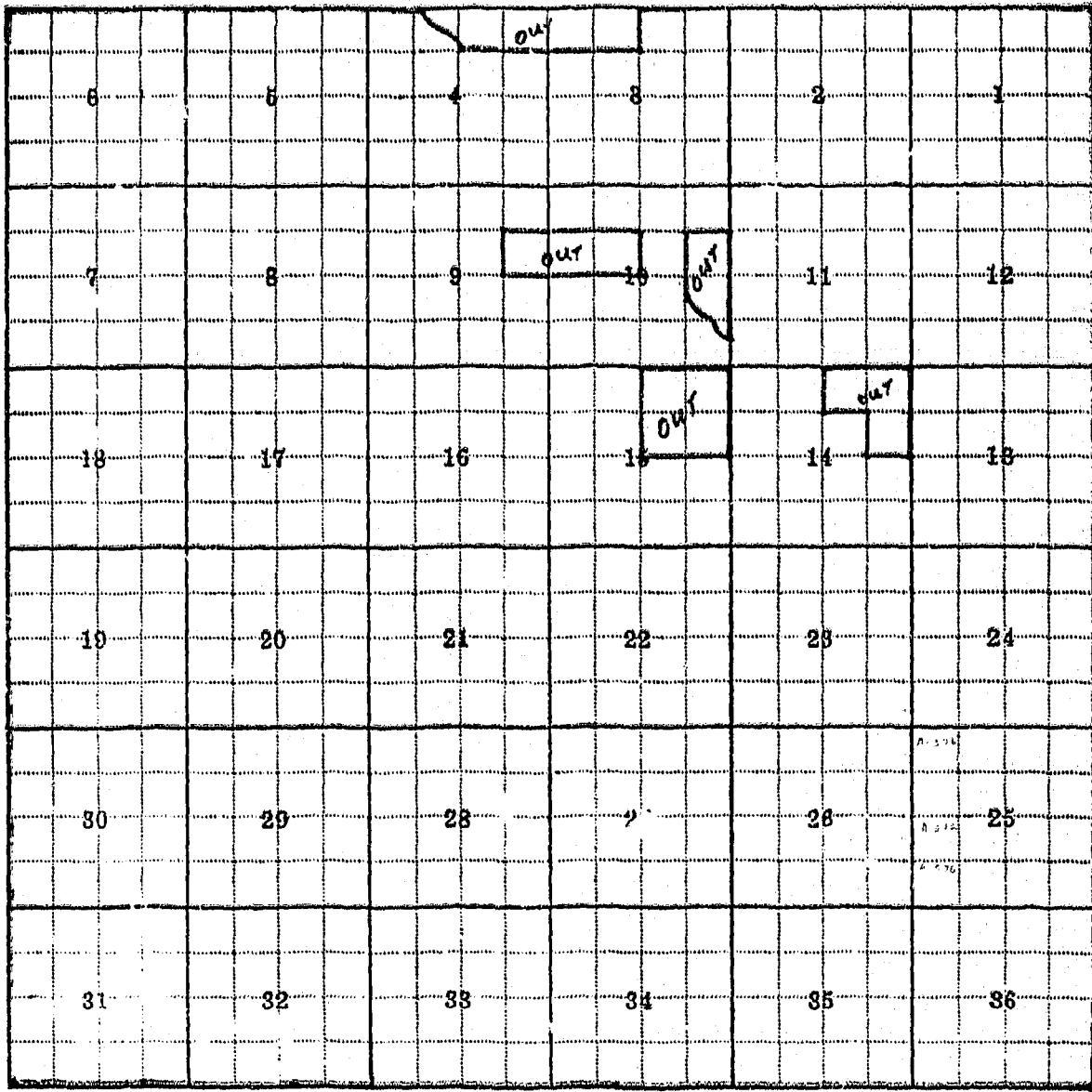
* MINING RIGHTS

River Basin Columbia

Also in: Plat No..... Twp..... Rge.....	Plat No..... Twp..... Rge.....	Plat No..... Twp..... Rge.....	Plat No..... Twp..... Rge.....
Plat No..... Twp..... Rge.....	Plat No..... Twp..... Rge.....	Plat No..... Twp..... Rge.....	Plat No..... Twp..... Rge.....

Information From:

Field Survey



Land Ownership # A-230 SOMEWHERE ON NINE MILE CREEK