F-1-A

County Mineral

Farm Checked: Date Oct 18, 1968

By J. Norwood

Legal Land Owner Betty Bryant Johnson

Operator Betty Johnson

STATE OF MONTANA
WATER CONSERVATION BOARD
Water Resources Survey

T. 19N R. 27W Plat No. 7

Photo No. No Photographs

Timber Inventory

Address

Address Box 157 Superior, Montana

Water is delivered by:— 1. Private System; 2. Ditch Company; 3. State Project; 4. Federal Project; 5. Irrigation District

App. No. Decree No.	NAME OF APPROPRIATOR TO WHOM DECREED	NAME OF STREAM	Date App. Date Priority	Miner's Inches	In Use	NAME OF DITCH (Water Delivered By)	N.F.	R/F	Present Irr. Acres	Irrigable Acres
A-708.	Long, John L.	Four Mile Creek	3-15-13	320	Stock				PX	47
1-14	Long, John L	Long Gulch (also known as Coyote Creek)	3-31-15	60	Stock	*			PX	10

NOTE: R—Denotes Regular Irrigation. F—Flood Irrigation.

Adequate Supply: Yes..... No..... Explain.....

Remarks

* On the Timber Inventory Deer Gulch Creek could be Long Gulch. Some land on the Johnson place has been irrigated in the past (traces of old dams, gate, & ditches) & plans are being made to do so in the future.

River Basin Columbia

Also in: Plat No. 10 Twp. 19N Rge. 27W	Plat No. Twp. Rge.	Plat No. Twp. Rge.
Plat No. Twp. Rge.	Plat No. Twp. Rge.	Plat No. Twp. Rge.

Information From:

Betty Johnson

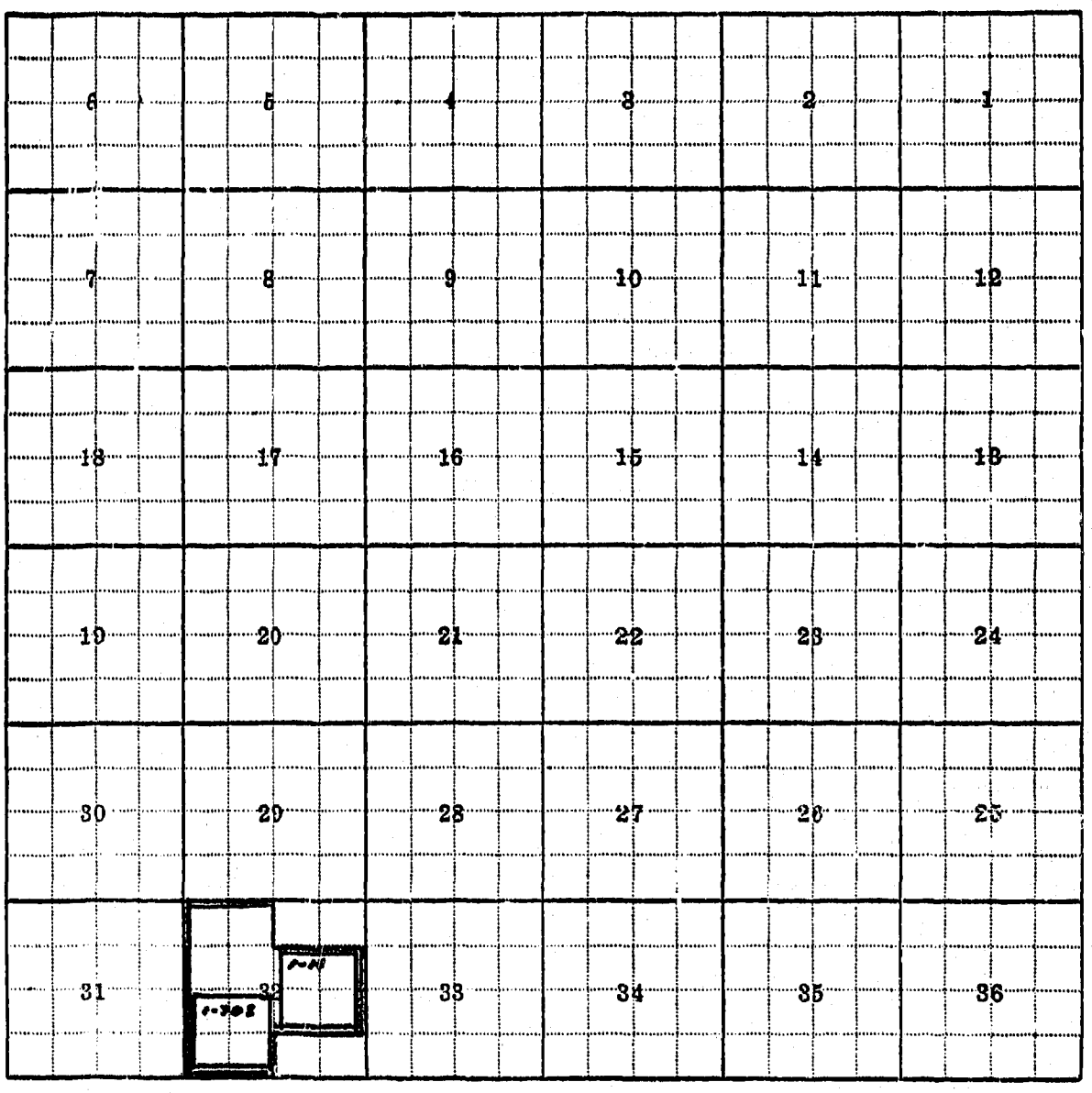

Land Ownership

F-1-A

County Mineral

Farm Checked: Date Oct 14, 1968

By J. Norwood

STATE OF MONTANA
WATER CONSERVATION BOARD
Water Resources Survey

T 19N R 27W Plat No. 7

Photo No. No Photographs

Timber Inventory

Legal Land Owner U.S.A. Address Washington D.C.

Operator Donald Graham * Address St. Regis, Montana

Water is delivered by:— 1. Private System; 2. Ditch Company; 3. State Project; 4. Federal Project; 5. Irrigation District

App. No. Decree No.	NAME OF APPROPRIATOR TO WHOM DECREED	NAME OF STREAM	Date App. Date Priority	Miner's Inches	In Use	NAME OF DITCH (Water Delivered By)	No.	R/F	Present Irr. Acres	Irrigable Acres
1-261	Graham, Donald A	Rattlesnake Shed Draw Spring	3-9-56	400	Mining (pt)					
1-262	Graham Donald A	Bulldog Spring	3-9-56	80	Mining (pt)					

NOTE: R—Denotes Regular Irrigation. F—Flood Irrigation.

Adequate Supply: Yes..... No..... Explain.....

Remarks

* Graham is the operator of the Bulldog & Spitfire Mines, presently in operation, using both water rights filed for this purpose & located on U.S.A. land somewhere in the S½ Sec 35 Township 19N Rge 27W

River Basin Columbia

Also in: Plat No. Twp. Rge.	Plat No. Twp. Rge.	Plat No. Twp. Rge.
Plat No. Twp. Rge.	Plat No. Twp. Rge.	Plat No. Twp. Rge.

Information From:

Mrs. Donald A Graham

6	5	4	3	2	1
7	8	9	10	11	12
18	17	16	15	14	13
19	20	21	22	23	24
30	29	28	27	26	25
31	32	33	34	35	36

Land Ownership The location of the Building & Spitfire Mines is uncertain but possibly in the S½ Section 35.

F-1-A

County Mineral

Farm Checked: Date Oct. 14, 1968

By J. Norwood

Legal Land Owner U.S.A. Address Washington, D.C.

Operator United States Forest Service Address Regional Office, Missoula, Montana

STATE OF MONTANA
WATER CONSERVATION BOARD
Water Resources Survey

T. 19N R. 27W Plat No. 7

Photo No. No Photographs

Timber Inventory

Water is delivered by:— 1. Private System; 2. Ditch Company; 3. State Project; 4. Federal Project; 5. Irrigation District

App. No. Decree No.	NAME OF APPROPRIATOR TO WHOM DECREED	NAME OF STREAM	Date App. Date Priority	Miner's Inches	In Use	NAME OF DITCH (Water Delivered By)	No.	R/F	Present Irr. Acres	Irrigable Acres
1-51	Wittenberg, Krist	Four Mile Creek	5-11-18	200	No					
1-102	Long, Richard C.	Four Mile Cr. or Tamarack Creek	8-8-20	160	No	(Pt.)				
1-261	Graham, Donald A.	Right & Left Shoot Down Springs	3-9-56	900	No	(Pt.) *				
1-262	Graham, Donald A.	Bulldog Spring	3-9-56	80	No	(Pt.) **				

NOTE: R—Denotes Regular Irrigation. F—Flood Irrigation.

Adequate Supply: Yes ..... No ..... Explain .....

Remarks

*This Right is to be used at the Bulldog & Spitfire Mine operated by the Appropriator.

**This Right is to be used at the Bulldog Mine operated by the Appropriator.

Both of these claims are on adjacent Patented Lands.

River Basin Columbia

Also in: Plat No.	Twp.	Rge.	Plat No.	Twp.	Rge.	Plat No.	Twp.	Rge.
Plat No.	Twp.	Rge.	Plat No.	Twp.	Rge.	Plat No.	Twp.	Rge.

Information From: Ted Peterson, U.S. Forest Service

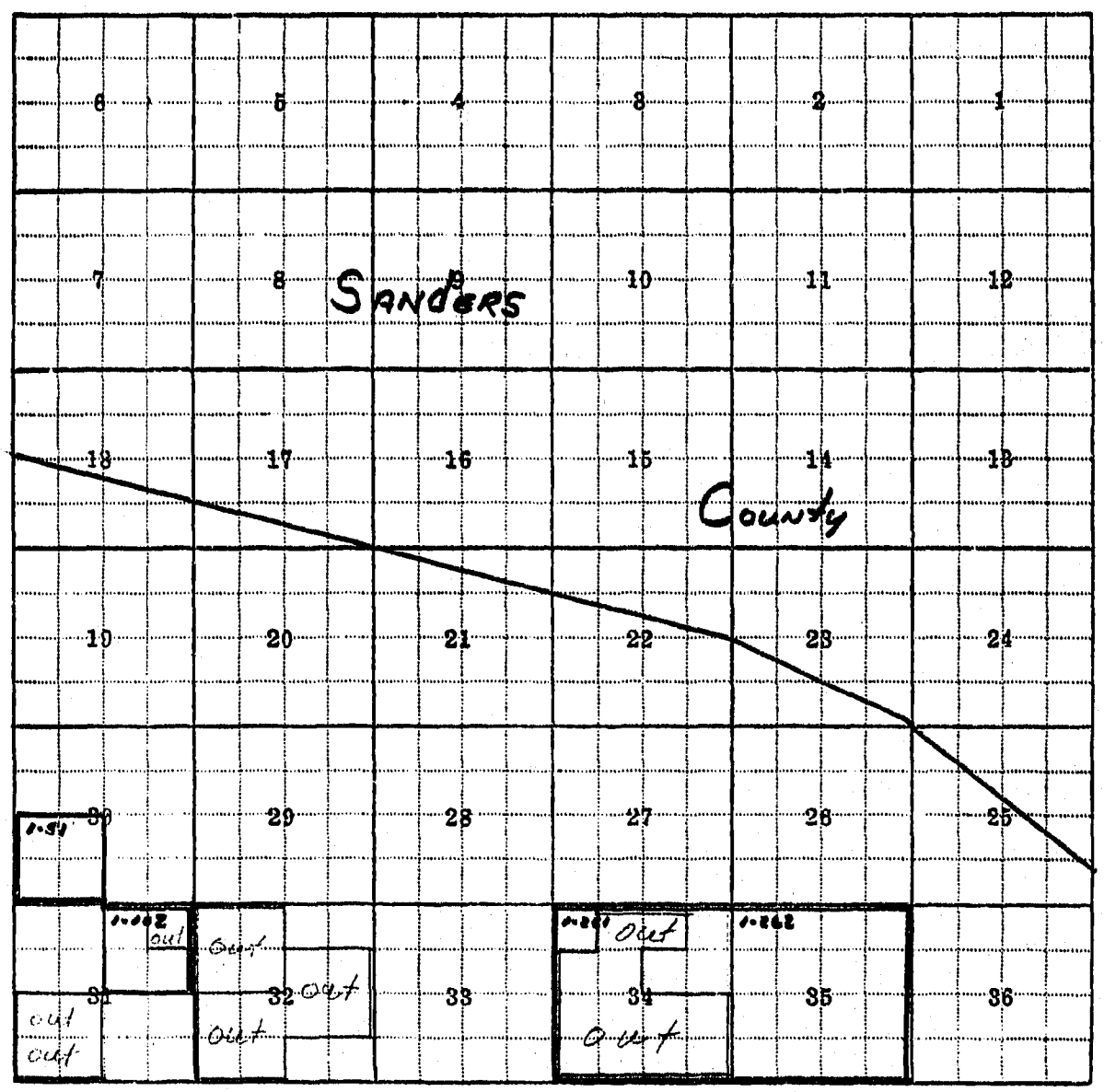

Land Ownership The balance of the land is U.S.A. owned according to ownership plat

F-1-A

County Mineral

STATE OF MONTANA
WATER CONSERVATION BOARD
Water Resources Survey

T. 19N R. 27W Plat No. 7

Farm Checked: Date Oct. 19, 1968

Photo No. No Photographs

By J. Norwood

Timber Inventory

Legal Land Owner Leland* c/o Bernard Engle Address 236 So. San Antonio, Fomona, Calif.

Operator Same Address Same

Water is delivered by:— 1. Private System; 2. Ditch Company; 3. State Project; 4. Federal Project; 5. Irrigation District

App. No. Decree No.	NAME OF APPROPRIATOR TO WHOM DECREED	NAME OF STREAM	Date App. Date Priority	Miner's Inches	In Use	NAME OF DITCH (Water Delivered By)	No.	R/F	Present Irr. Acres	Irrigable Acres
A-640.	Big Blackfoot Milling Co	Seven Mile Creek	6-23-09	3,000	No	(DI)				

NOTE: R—Denotes Regular Irrigation. F—Flood Irrigation.

Adequate Supply: Yes..... No..... Explain.....

Remarks

*Leland is the head of a Real estate firm called Reforestation Inc.
This is cabin site acreage

River Basin Columbia

Also in: Plat No. Twp. Rge.	Plat No. Twp. Rge.	Plat No. Twp. Rge.
Plat No. Twp. Rge.	Plat No. Twp. Rge.	Plat No. Twp. Rge.

Information From:
Cristine Grouver & Field Survey

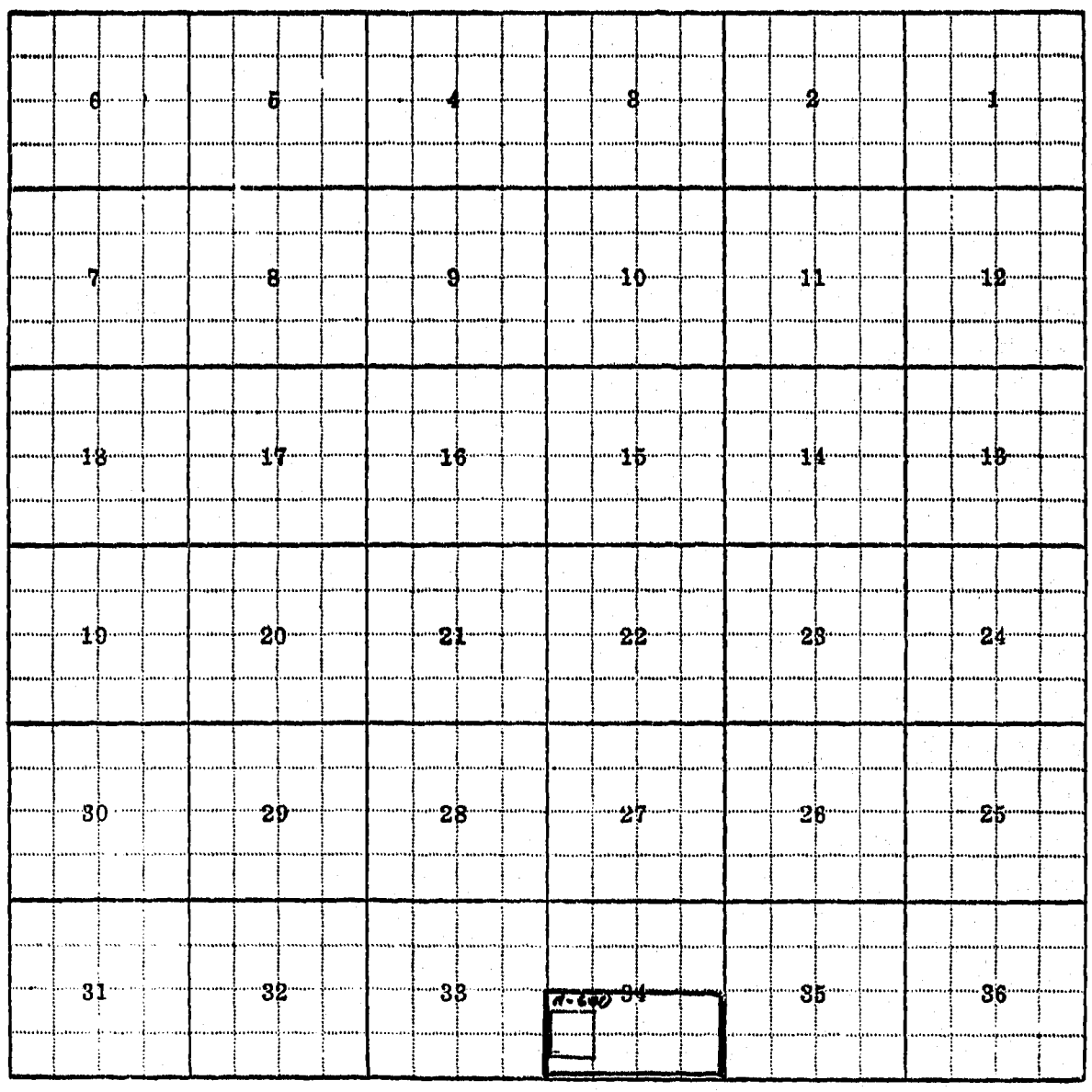

Land Ownership

F-1-A

County Mineral

Farm Checked: Date Oct 14, 1968

By J. Norwood

Legal Land Owner Priscilla M. Drake

Operator Same

STATE OF MONTANA
WATER CONSERVATION BOARD
Water Resources Survey

T 19N R 27W Plat No. 7

Photo No. No Photographs

Timber Inventory

Address 537 Lee Avenue, Webster Groves, Missouri

Address Same

Water is delivered by:— 1. Private System; 2. Ditch Company; 3. State Project; 4. Federal Project; 5. Irrigation District

App. No. Decree No.	NAME OF APPROPRIATOR TO WHOM DECREED	NAME OF STREAM	Date App. Date Priority	Miner's Inches	In Use	NAME OF DITCH (Water Delivered By)	No.	R/F	Present Irr. Acres	Irrigable Acres
A-640	Big Blackfoot Milling Co	Seven Mile Creek	6-23-09	3,000	No	(P4)				

NOTE: R—Denotes Regular Irrigation. F—Flood Irrigation.

Adequate Supply: Yes..... No..... Explain.....

Remarks

This is cabin site land.

River Basin Columbia

Also in: Plat No.	Twp	Rge	Plat No.	Twp	Rge	Plat No.	Twp	Rge
Plat No.	Twp.	Rge	Plat No.	Twp	Rge	Plat No.	Twp.	Rge

Information From:

[illegible]

6	5	4	8	2	1
7	8	9	10	11	12
18	17	16	15	14	13
19	20	21	22	23	24
30	29	28	27	26	25
31	32	33	34 A.COU	35	36

Land Ownership

F-1-A

County Mineral

Farm Checked: Date Oct 14, 1968

By J. Norwood

STATE OF MONTANA
WATER CONSERVATION BOARD
Water Resources Survey

T. 19N R. 27W Plat No. 7

Photo No. No Photographs

Timber Inventory

Legal Land Owner Reforestation c/o Dan & Christine Groover Address St. Regis, Montana

Operator Dan & Christine Groover Address St. Regis, Montana

Water is delivered by:— 1. Private System; 2. Ditch Company; 3. State Project; 4. Federal Project; 5. Irrigation District

App. No. Decree No.	NAME OF APPROPRIATOR TO WHOM DECREED	NAME OF STREAM	Date App. Date Priority	Miner's Inches	In Use	NAME OF DITCH (Water Delivered By)	No.	R/F	Present Irr. Acres	Irrigable Acres
A-640	Big Blackfoot Milling Co	Seven Mile Creek	6-23-09	3,000	Domestic	(pt) *				
1-355	Groover, Dan & Christine	Spring in NW¼ Sec 35 Twp 19N Rge 27W	9-26-67	All	Domestic					
1-11	Smith, Albert G	Stream flowing S through "This being water from springs arising above said lands & flowing through its own channel" SE¼ Sec 30 Twp 19N Rge 27W	2-23-19	25	No	(pt)				

NOTE: R—Denotes Regular Irrigation. F—Flood Irrigation.

Adequate Supply: Yes..... No..... Explain.....

Remarks

* Groover haul water from Seven Mile to his Residence He started hauling water May 16, 1962

River Basin Columbia

Also in: Plat No.	Twp.	Rge.	Plat No.	Twp.	Rge.	Plat No.	Twp.	Rge.
Plat No.	Twp.	Rge.	Plat No.	Twp.	Rge.	Plat No.	Twp.	Rge.

Information From: Dan Groover

6	5	4	3	2	1
7	8	9	10	11	12
18	17	16	15	14	13
19	20	21	22	23	24
30	29	28	27	26	25
31	32	33	34 A-640	35 A-640	36

Land Ownership

F-1-A

County Mineral

Farm Checked: Date Oct. 14, 1968

By J. Norwood

STATE OF MONTANA
WATER CONSERVATION BOARD
Water Resources Survey

T. 19N R. 27W Plat No. 7

Photo No. No Photographs, Timber Inventory

Legal Land Owner John Shaw & Leland C/o John Shaw Address Route 1, Overlook Drive, Kona, Wash.

Operator John Shaw Address Same

Water is delivered by:— 1. Private System; 2. Ditch Company; 3. State Project; 4. Federal Project; 5. Irrigation District

App. No. Decree No.	NAME OF APPROPRIATOR TO WHOM DECREED	NAME OF STREAM	Date App. Date Priority	Miner's Inches	In Use	NAME OF DITCH (Water Delivered By)	No.	R/F	Present Irr. Acres	Irrigable Acres
A-640	Big Blackfoot Milling Co	Seven Mile Creek	6-23-09	3,000	Not(P1)					

NOTE: R—Denotes Regular Irrigation. F—Flood Irrigation.

Adequate Supply: Yes ..... No ..... Explain .....

Remarks

*This reservoir is cabin sites not yet fully developed

River Basin Columbia

Also in: Plat No. 10 Twp. 18N Rge. 27W	Plat No. ..... Twp. ..... Rge.	Plat No. ..... Twp. ..... Rge. .....
Plat No. ..... Twp. ..... Rge.	Plat No. ..... Twp. ..... Rge.	Plat No. ..... Twp. ..... Rge. .....

Information From: Cristine Grooms & Field

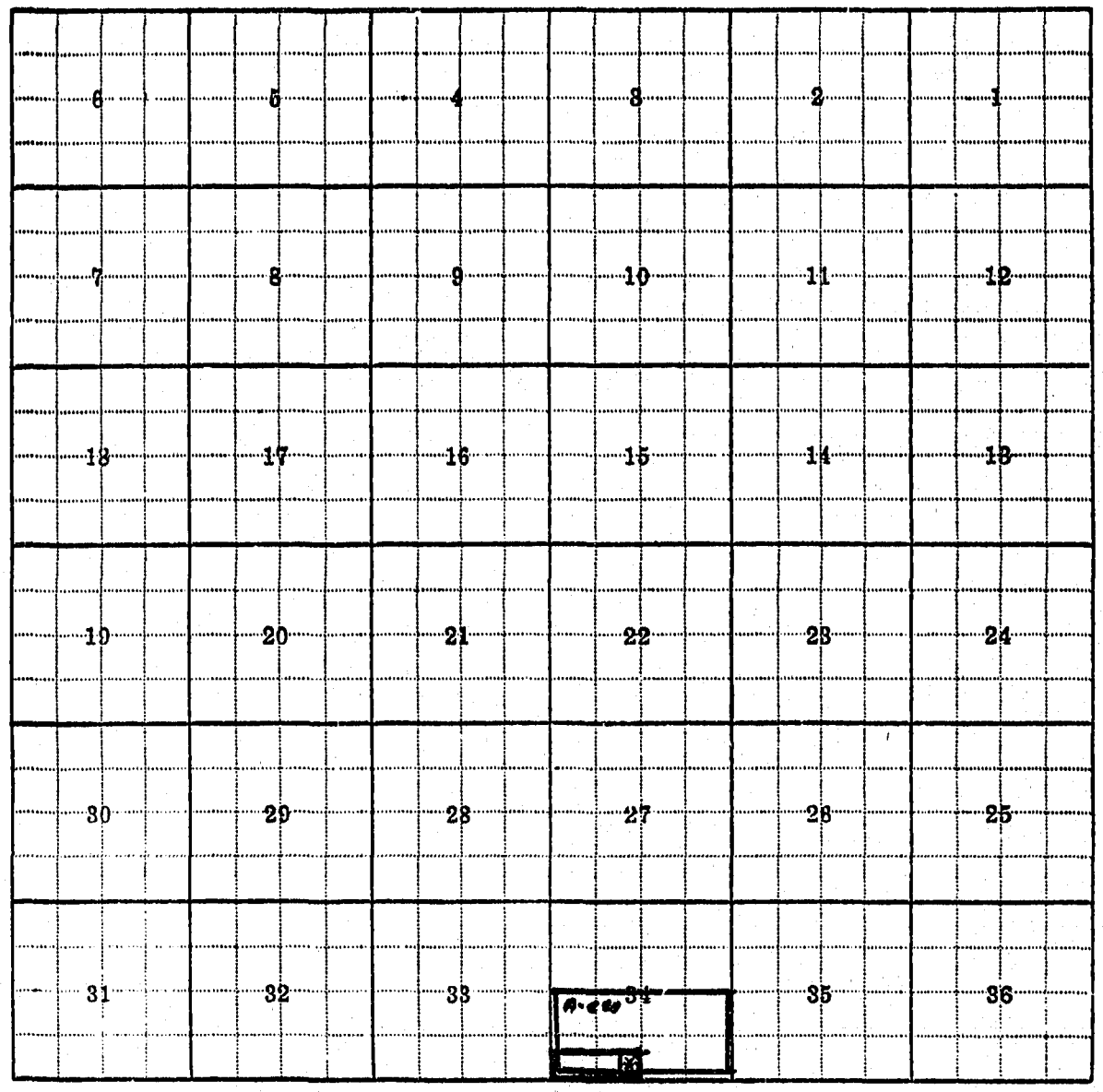

Land Ownership * This tract is Leland c/o John Shaw

F-1-A

County Mineral

Farm Checked: Date Oct. 14, 1968

By J. Norwood

STATE OF MONTANA
WATER CONSERVATION BOARD
Water Resources Survey

T. 19N R. 27W Plat No. 7

Photo No. No Photographs

Timber Inventory

Legal Land Owner Reforestation Inc. c/o Thomas & Nancy Ransberry Address 24517 Rensselaer Oak Park, Michigan

Operator John Mayer * Address St Regis, Montana

Water is delivered by:— 1. Private System; 2. Ditch Company; 3. State Project; 4. Federal Project; 5. Irrigation District

App. No. Decree No.	NAME OF APPROPRIATOR TO WHOM DECREED	NAME OF STREAM	Date App. Date Priority	Miner's Inches	In Use	NAME OF DITCH (Water Delivered By)	No.	R/F	Present Irr. Acres	Irrigable Acres
A-640.	Big Blackfoot Milling Co	SEVEN MILE CREEK	6-23-09	3000	Stock	(pt)				
1-11.	Smith, Albert G.	Stream flowing S.	2-23-14	25	Stock	(pt)				
		through "This being water								
		from springs arising above								
		said lands & flowing through								
		in its own channel"								
		SE¼ SEC 32 Twp 19N	Rge 27W							

NOTE: R—Denotes Regular Irrigation. F—Flood Irrigation.

Adequate Supply: Yes..... No..... Explain.....

Remarks

*This is the location of the old Smith Ranch & Mr Mayer cut hay off the acreage & runs his stock in here

River Basin Columbia

Also in: Plat No. Twp. Rge.	Plat No. Twp. Rge.	Plat No. Twp. Rge.
Plat No. Twp. Rge.	Plat No. Twp. Rge.	Plat No. Twp. Rge.

Information From:

John Mayer & F.H. Smoky

6	5	4	3	2	1
7	8	9	10	11	12
18	17	16	15	14	13
19	20	21	22	23	24
30	29	28	27	26	25
31	32	33		35	36

Land Ownership

F-1-A

County Mineral

Farm Checked: Date Oct 14, 1962

By J. Norwood

STATE OF MONTANA
WATER CONSERVATION BOARD
Water Resources Survey

T. 19N. R. 27W. Plat No. 7

Photo No. No Photographs

Timber Inventory

Legal Land Owner Reforestation c/o Chas & Dorothy Parsons Address 10235 Beacon So. Seattle, Washington

Operator Chas. Parsons Address Same

Water is delivered by:— 1. Private System; 2. Ditch Company; 3. State Project; 4. Federal Project; 5. Irrigation District

App. No. Decree No.	NAME OF APPROPRIATOR TO WHOM DECREED	NAME OF STREAM	Date App. Date Priority	Miner's Inches	In Use	NAME OF DITCH (Water Delivered By)	No.	R/F	Present Irr. Acres	Irrigable Acres
A-640	Big Blackfoot Milling Co.	Seven Mile Creek	6-23-08	3,000	No	(P1)				
1-11	Smith, Albert G.	Stream flowing S through	2-23-14	25	No	(P1)				
		"This being water from								
		springs arising above								
		said lands & flowing through								
		its own channel"								
		SE¼ Sec 30 Twp 19N Rge 27W								

NOTE: R—Denotes Regular Irrigation. F—Flood Irrigation.

Adequate Supply: Yes..... No..... Explain.....

Remarks.....

This is cabin site acreage.

River Basin Columbia

Also in: Plat No..... Twp..... Rge.....	Plat No..... Twp..... Rge.....	Plat No..... Twp..... Rge.....
Plat No..... Twp..... Rge.....	Plat No..... Twp..... Rge.....	Plat No..... Twp..... Rge.....

Information From:

Christine Spauer & Field Notebook Sheet

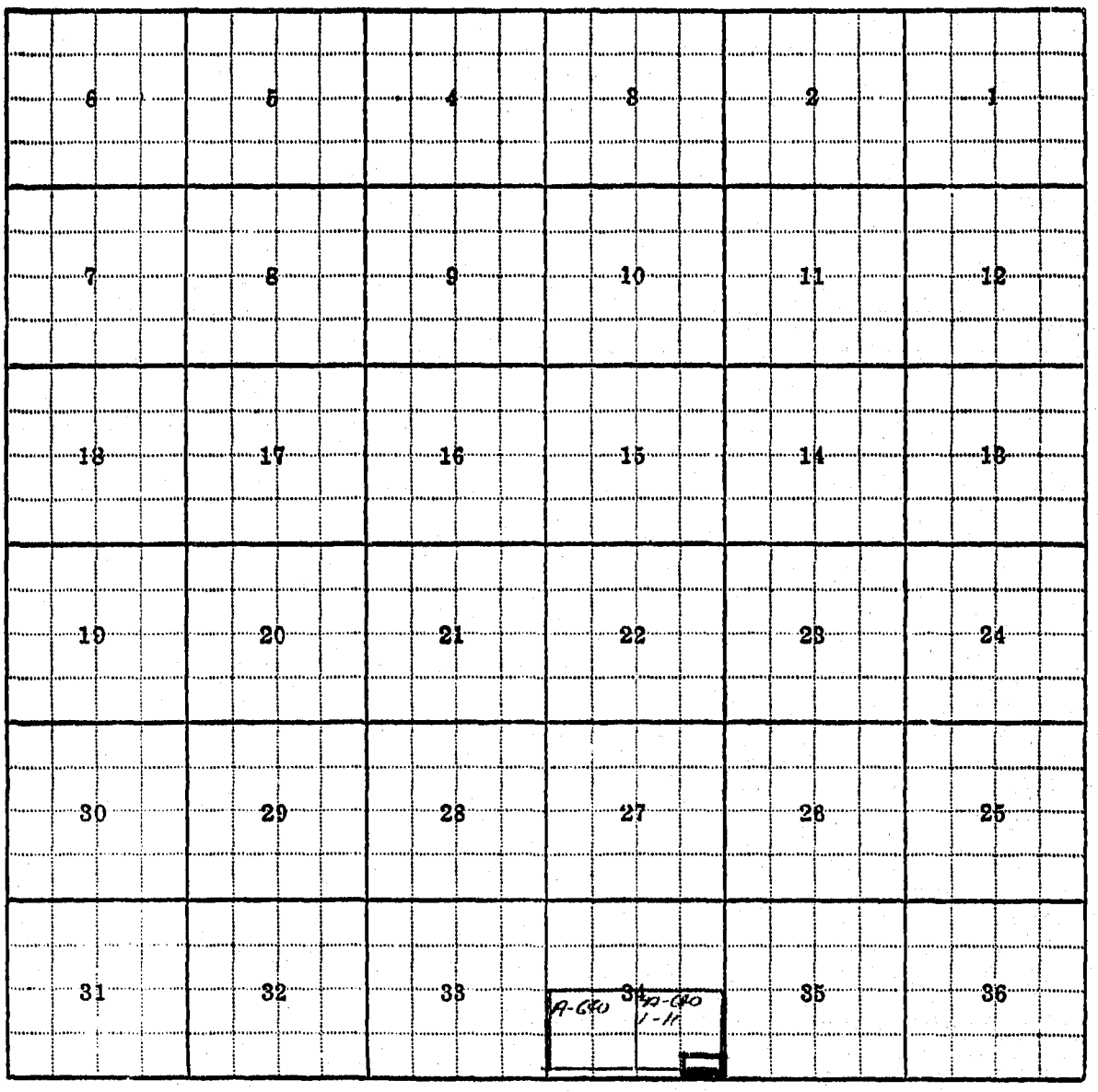

Land Ownership

(Send Copy)

F-1-A

County Mineral

Farm Checked: Date Oct 14, 1968

By J. Norwood

STATE OF MONTANA
WATER CONSERVATION BOARD
Water Resources Survey

T. 19N R. 27W Plat No. 7

Photo No. No Photographs

Timber Inventory

Legal Land Owner Floyd M Barnes Address Box 41, DeBorgia, Montana

Operator Same Address Same

Water is delivered by:— 1. Private System; 2. Ditch Company; 3. State Project; 4. Federal Project; 5. Irrigation District

App. No. Decree No.	NAME OF APPROPRIATOR TO WHOM DECREED	NAME OF STREAM	Date App. Date Priority	Miner's Inches	In Use	NAME OF DITCH (Water Delivered By)	No.	R/F	Present Irr. Acres	Irrigable Acres
1-102	Long, Richard C.	Four Mile Creek or Tamarack Creek	8-8-22	160	No	(pt)			Fl *	

NOTE: R—Denotes Regular Irrigation. F—Flood Irrigation.

Adequate Supply: Yes..... No..... Explain.....

Remarks

* Barnes in the near future, plans to clear this 20 acres, plant trees & sprinkle irrigate from Tamarack Creek

River Basin Columbia

Also in: Plat No. Twp. Rge.	Plat No. Twp. Rge.	Plat No. Twp. Rge.
Plat No. Twp. Rge.	Plat No. Twp. Rge.	Plat No. Twp. Rge.

Information From: Floyd M. Barnes

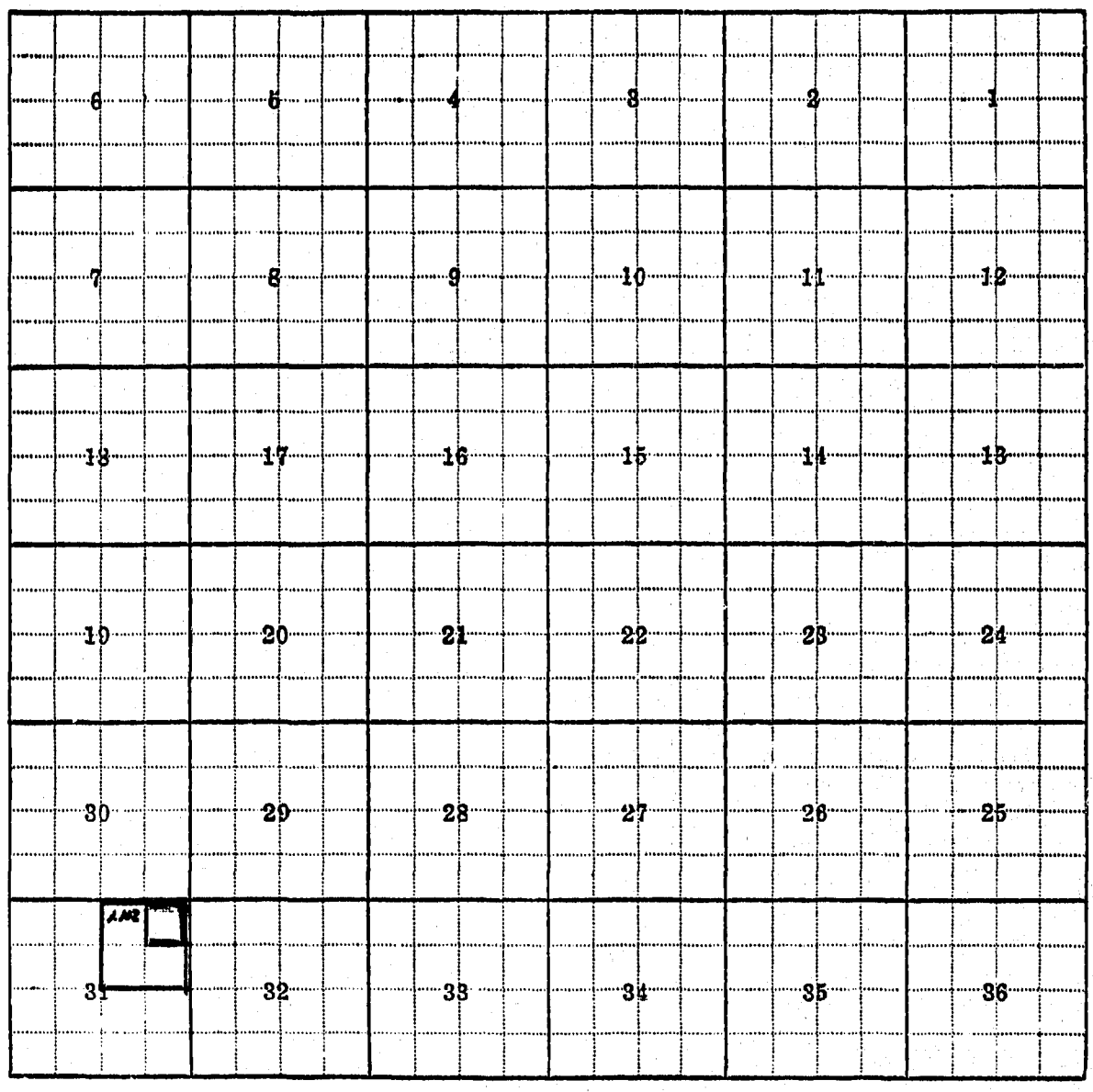

Land Ownership.....

F-1-A

County Mineral

STATE OF MONTANA
WATER CONSERVATION BOARD
Water Resources Survey

T. 19N R. 27W Plat No. 7

Farm Checked: Date Oct 13, 1950

Photo No. No Photographs

By J. Norwood

Timber Inventory

Legal Land Owner Betty Bryant Johnson Address

Operator Betty Johnson Address Box 157 Superior, Montana

Water is delivered by:— 1. Private System; 2. Ditch Company; 3. State Project; 4. Federal Project; 5 Irrigation District

App. No. Decree No.	NAME OF APPROPRIATOR TO WHOM DECREED	NAME OF STREAM	Date App. Date Priority	M'ner's Inches	In Use	NAME OF DITCH (Water Delivered By)	No.	R/F	Present Irr Acres	Irrigable Acres
A-708.	Long, John L.	Four Mile Creek	3-15-13	320	Stock				2x	47
1-14.	Long, John L	Long Gulch aka known as Deer Gulch	3-31-15	60	Stock	*			2x	10

NOTE: R—Denotes Regular Irrigation. F—Flood Irrigation.

Adequate Supply: Yes ..... No ..... Explain .....

Remarks

* On the Timber Inventory Deer Gulch Creek could be Long Gulch. Some land on the Johnson place has been irrigated in the past (traces of old dams, gates, & ditches) & plans are being made to do so in the future.

River Basin Columbia

Also in: Plat No. 10 Twp. 19N Rge 27W	Plat No. ..... Twp. ..... Rge.	Plat No. ..... Twp. ..... Rge. .....
Plat No. ..... Twp. ..... Rge.	Plat No. ..... Twp. ..... Rge.	Plat No. ..... Twp. ..... Rge. .....

Information From:

Betty Johnson

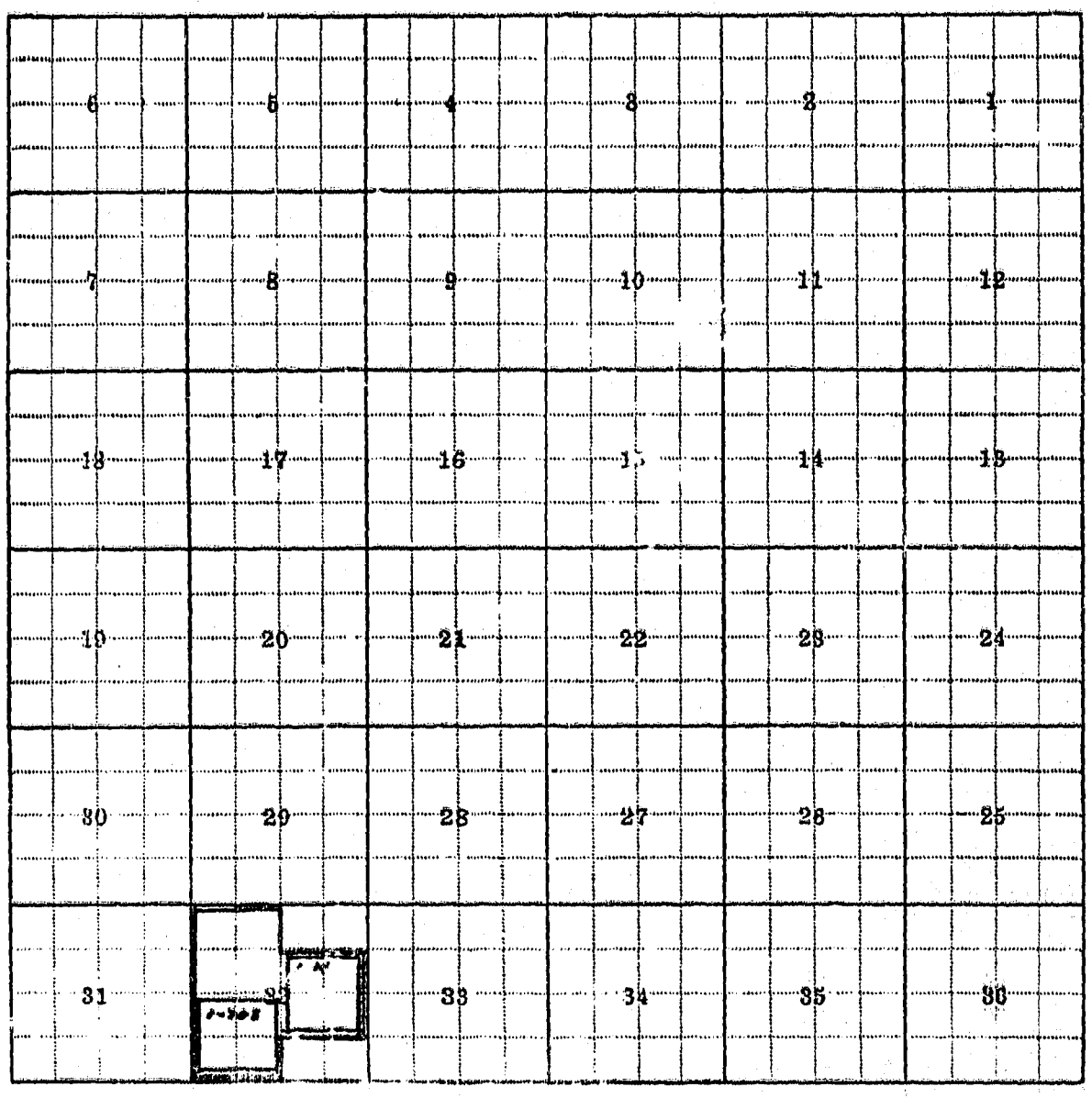

Land Ownership

F-1-A

County Mineral

Farm Checked: Date Oct 14, [illegible]

By T. Norwood

STATE OF MONTANA
WATER CONSERVATION BOARD
Water Resources Survey

T 14N R 27W Plat No. 7

Photo No. No Photographs, Timber Inventory

Legal Land Owner U.S.A. Address Washington D.C.

Operator Donald Graham * Address St. Regis, Montana

Water is delivered by:— 1. Private System; 2. Ditch Company; 3. State Project; 4. Federal Project; 5. Irrigation District

App. No. Decree No.	NAME OF APPROPRIATOR TO WHOM DECREED	NAME OF STREAM	Date App. Date Priority	Miner's Inches	In Use	NAME OF DITCH (Water Delivered By)	No.	R/F	Present Irr. Acres	Potential Acres
1-261	Graham, Donald A.	Rattle Snake & Bull Dog Springs	3-4-56	400	Mining (of)					
1-262	Graham, Donald A.	Bulldog Spring	3-9-56	80	Mining (of)					

NOTE: R—Denotes Regular Irrigation. F—Flood Irrigation.

Adequate Supply: Yes ..... No ..... Explain .....

Remarks

* Graham is the owner of the Bulldog & Spitfire Mines, presently in operation, [illegible] filed for this company & located on U.S.A. land in the S½ Sec. 35 Township 14N Rge. 27W

River Basin Columbia

Also in: Plat No. ..... Twp. ..... Rge.	Plat No. ..... Twp. ..... Rge.	Plat No. ..... Twp. ..... Rge. .....
Plat No. ..... Twp. ..... Rge.	Plat No. ..... Twp. ..... Rge.	Plat No. ..... Twp. ..... Rge. .....

Information From:
Mrs. Donald A. Graham

6	5	4	3	2	1
7	8	9	10	11	12
18	17	16	15	14	13
19	20	21	22	23	24
30	29	28	27	26	25
31	32	33	34	35	36

Land Ownership The location of the Bulldog & Spitfire Mines is uncertain but possibly in the S½ Section 35

F-1-A

County Mineral

Farm Checked: Date Oct 14, 1968

By T. Norwood

Legal Land Owner U.S.A.

Operator United States Forest Service

STATE OF MONTANA
WATER CONSERVATION BOARD
Water Resources Survey

T 19N R 27W Plat No. 7

Photo No. No Photographs

Timber Inventory

Address Washington, D.C.

Address Regional Office, Missoula, Montana

Water is delivered by:— 1. Private System; 2. Ditch Company; 3. State Project; 4. Federal Project; 5. Irrigation District

App. No. Decree No.	NAME OF APPROPRIATOR TO WHOM DECREED	NAME OF STREAM	Date App. Date Priority	Miner's Inches	In Use	NAME OF DITCH (Water Delivered By)	No.	R/F	Present Irr. Acres	Irrigable Acres
1-51	Wittenberg, Krist	Four Mile Creek	5-11-18	200	No					
1-102	Long, Richard C	Four Mile Cr. or Tamarac Creek	8-8-20	160	No	(PL)				
1-261	Graham, Donald A	Right & Left Stat Dam Springs	3-9-56	400	No	(PL) *				
1-262	Graham, Donald A	Bulldog Spring	3-9-56	80	No	(PL) **				

NOTE: R—Denotes Regular Irrigation. F—Flood Irrigation.

Adequate Supply: Yes..... No..... Explain.....

Remarks

*This Right is to be used at the Bulldog & Spitfire Mine operated by the Appropriator.

**This Right is to be used at the Bulldog Mine operated by the Appropriator.

Both of these rights are on another U.S.A. tract

River Basin Columbia

Also in: Plat No.	Twp.	Rge.	Plat No.	Twp.	Rge.	Plat No.	Twp.	Rge.
Plat No.	Twp.	Rge.	Plat No.	Twp.	Rge.	Plat No.	Twp.	Rge.

Information From:

Ted Peterson
Former U.S. Forest Ser.

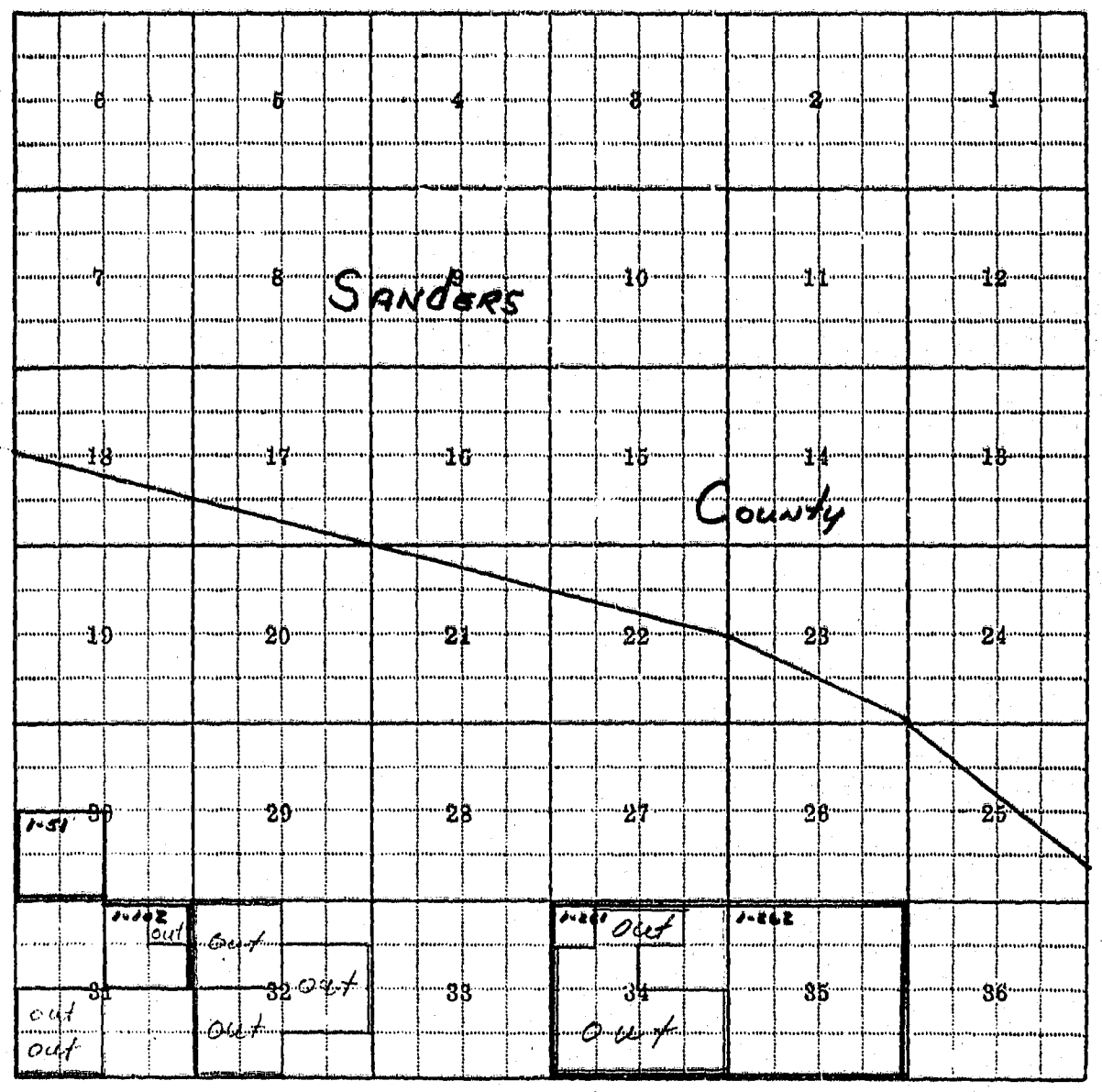

Land Ownership The balance of the land is U.S.A. owned according to ownership plat

F-1-A

County Mineral

Farm Checked: Date Oct. 19, 1968

By J. Norwood

STATE OF MONTANA
WATER CONSERVATION BOARD
Water Resources Survey

T. 19N R. 27W Plat No. 7

Photo No. No Photographs

Timber Inventory

Legal Land Owner *Leland c/o Bernard Engle Address 836 So. San Antonio, Pomona Calif.

Operator Same Address Same

Water is delivered by:— 1. Private System; 2. Ditch Company; 3. State Project; 4. Federal Project; 5. Irrigation District

App. No. Decree No.	NAME OF APPROPRIATOR TO WHOM DECREED	NAME OF STREAM	Date App. Date Priority	Miner's Inches	In Use	NAME OF DITCH (Water Delivered By)	No.	R/F	Present Irr. Acres	Irrigable Acres
A-640	Big Blackfoot Milling Co	Seven Mile Creek	6-23-09	3,000	No	(P4)				

NOTE: R—Denotes Regular Irrigation. F—Flood Irrigation.

Adequate Supply: Yes..... No..... Explain.....

Remarks

*Leland is the head of a real estate firm called Reforestation Inc. This is seven mile drainage

River Basin Columbia

Also in: Plat No. Twp. Rge.	Plat No. Twp. Rge.	Plat No. Twp. Rge.
Plat No. Twp. Rge.	Plat No. Twp. Rge.	Plat No. Twp. Rge.

Information From: Cristine Grouser's Field Survey

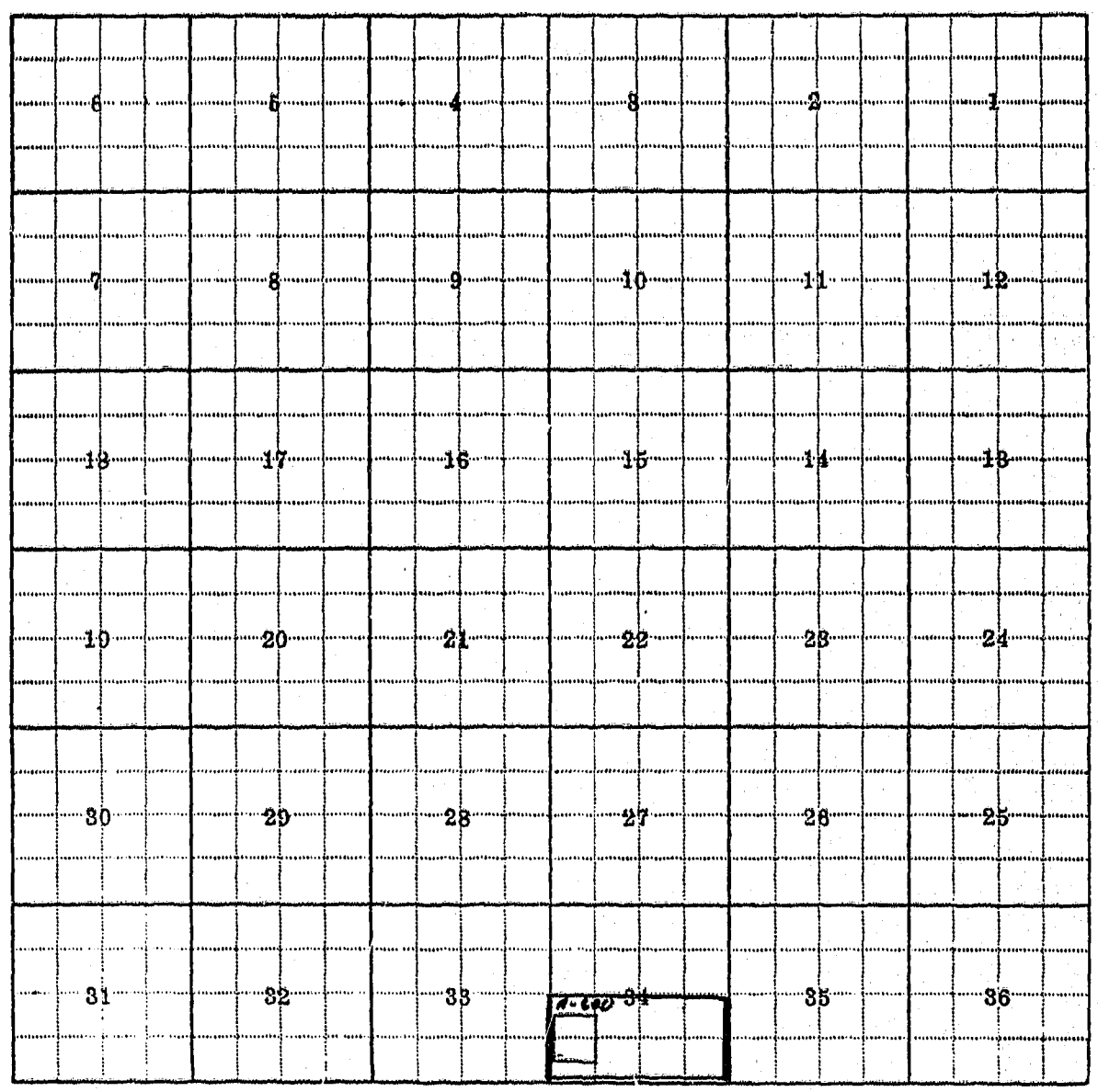

Land Ownership

F-1-A

County Mineral

Farm Checked: Date Oct 14, 1968

By J. Norwood

STATE OF MONTANA
WATER CONSERVATION BOARD
Water Resources Survey

T 19N R 27W Plat No. 7

Photo No. No Photographs

Timber Inventory

Legal Land Owner Priscilla M. Drake Address 537 Lee Avenue, Webster Groves, Missouri

Operator Same Address Same

Water is delivered by:— 1. Private System; 2. Ditch Company; 3. State Project; 4. Federal Project; 5. Irrigation District

App. No. Decree No.	NAME OF APPROPRIATOR TO WHOM DECREED	NAME OF STREAM	Date App. Date Priority	Miner's Inches	In Use	NAME OF DITCH (Water Delivered By)	No.	R/F	Present Irr. Acres	Irrigable Acres
A-690	Big Blackfoot Milling Co	Seven Mile Creek	6-23-09	3,000	No	(Pt)				

NOTE: R—Denotes Regular Irrigation. F—Flood Irrigation.

Adequate Supply: Yes..... No..... Explain.....

Remarks.....

This is cabin site land.

River Basin Columbia

Also in: Plat No.	Twp.	Rge.	Plat No.	Twp.	Rge.	Plat No.	Twp.	Rge.
Plat No.	Twp.	Rge.	Plat No.	Twp.	Rge.	Plat No.	Twp.	Rge.

Information From:

Cristine Groover & Field Survey
Neighbor

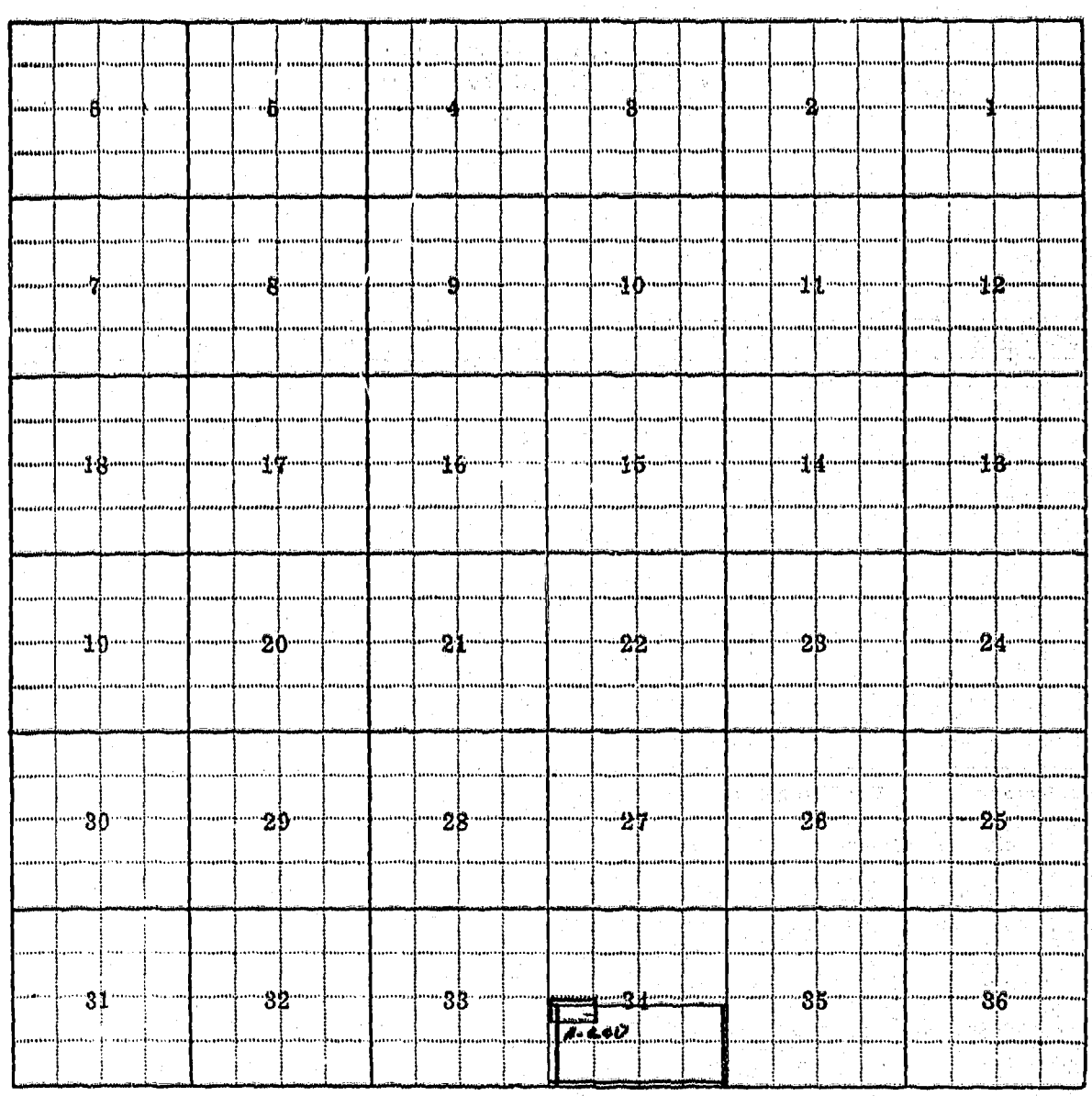

Land Ownership.....

F-1-A

County: Mineral

STATE OF MONTANA
WATER CONSERVATION BOARD
Water Resources Survey

T. 19N R. 27W Plat No. 7

Farm Checked: Date: Oct. 14, 1968

Photo No. No Photographs

By: J. Norwood

Timber Inventory

Legal Land Owner: Reforestation c/o Dan & Christine Groover Address: St. Regis, Montana

Operator: Dan & Christine Groover Address: St. Regis, Montana

Water is delivered by:— 1. Private System; 2. Ditch Company; 3. State Project; 4. Federal Project; 5. Irrigation District

App. No. Decree No.	NAME OF APPROPRIATOR TO WHOM DECREED	NAME OF STREAM	Date App. Date Priority	Miner's Inches	In Use	NAME OF DITCH (Water Delivered By)	No.	R/F	Present Irr. Acres	Irrigable Acres
A-690	Big Blackfoot Mining Co	Seven Mile Creek	6-23-09	3,000	Domestic (pt) *					
1-355	Groover, Dan & Christine	Spring in NW¼ Sec 35 Twp 19N Rge 27W	9-26-67	All	Domestic					
1-11	Smith, Albert G	Stream flowing S through "This being water from springs arising above said lands & flowing through its own channel" SE¼ Sec 30 Twp 19N Rge 27W	2-23-19	25	No	(pt)				

NOTE: R—Denotes Regular Irrigation. F—Flood Irrigation.

Adequate Supply: Yes..... No..... Explain.....

Remarks.....

* Groover hauls water from Seven Mile to his Residence. He started hauling water May 16, 1967.

River Basin: Columbia

Also in: Plat No. Twp. Rge.	Plat No. Twp. Rge.	Plat No. Twp. Rge.
Plat No. Twp. Rge.	Plat No. Twp. Rge.	Plat No. Twp. Rge.

Information From: Dan Groover

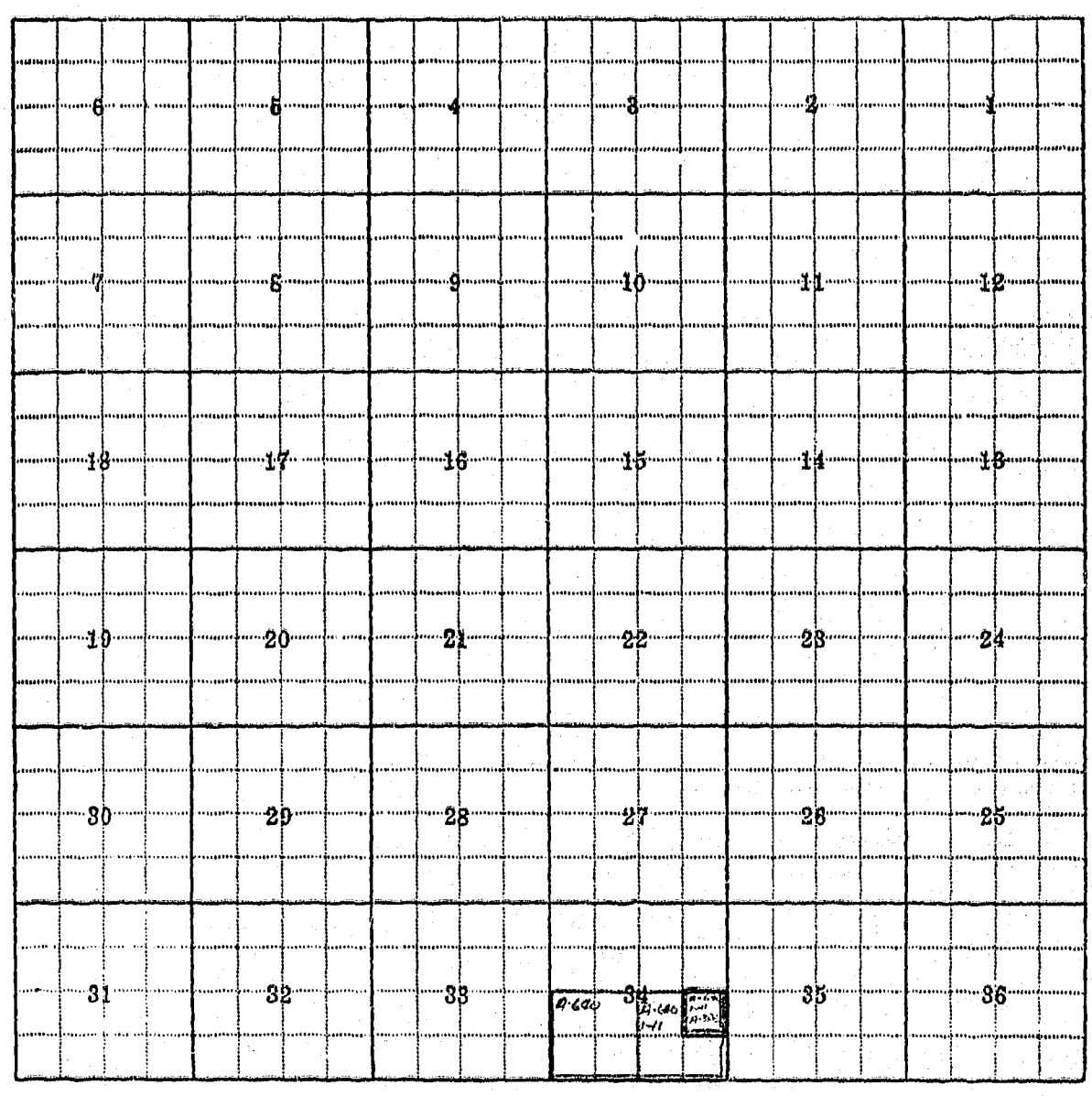

Land Ownership.....

F-1-A

County Mineral

STATE OF MONTANA
WATER CONSERVATION BOARD
Water Resources Survey

T. 19N R. 27W Plat No. 7

Farm Checked: Date Oct 14, 1968

Photo No. No Photographs,

By J. Norwood

Timber Inventory

Legal Land Owner John Shaw & Leland C/o John Shaw

Address Route 1, Overlook Drive, Kiona, Wash.

Operator John Shaw

Address Same

Water is delivered by:— 1. Private System; 2. Ditch Company; 3. State Project; 4. Federal Project; 5. Irrigation District

App. No. Decree No.	NAME OF APPROPRIATOR TO WHOM DECREED	NAME OF STREAM	Date App. Date Priority	Miner's Inches	In Use	NAME OF DITCH (Water Delivered By)	No.	R/F	Present Irr. Acres	Irrigable Acres
A-640.	Big Sheetfoot Milling Co	Seven Mile Creek	6-23-09	3,000	No*(pt)					

NOTE: R—Denotes Regular Irrigation. F—Flood Irrigation.

Adequate Supply: Yes..... No..... Explain .....

Remarks

*This account is cabin sites not yet fully developed

River Basin Columbia

Also in: Plat No. 10 Twp. 18N Rge. 27W	Plat No. ..... Twp. ..... Rge.	Plat No. ..... Twp. ..... Rge. .....
Plat No. ..... Twp. ..... Rge.	Plat No. ..... Twp. ..... Rge.	Plat No. ..... Twp. ..... Rge. .....

Information From:

Cristine Spooner & Field Survey
Neighbor

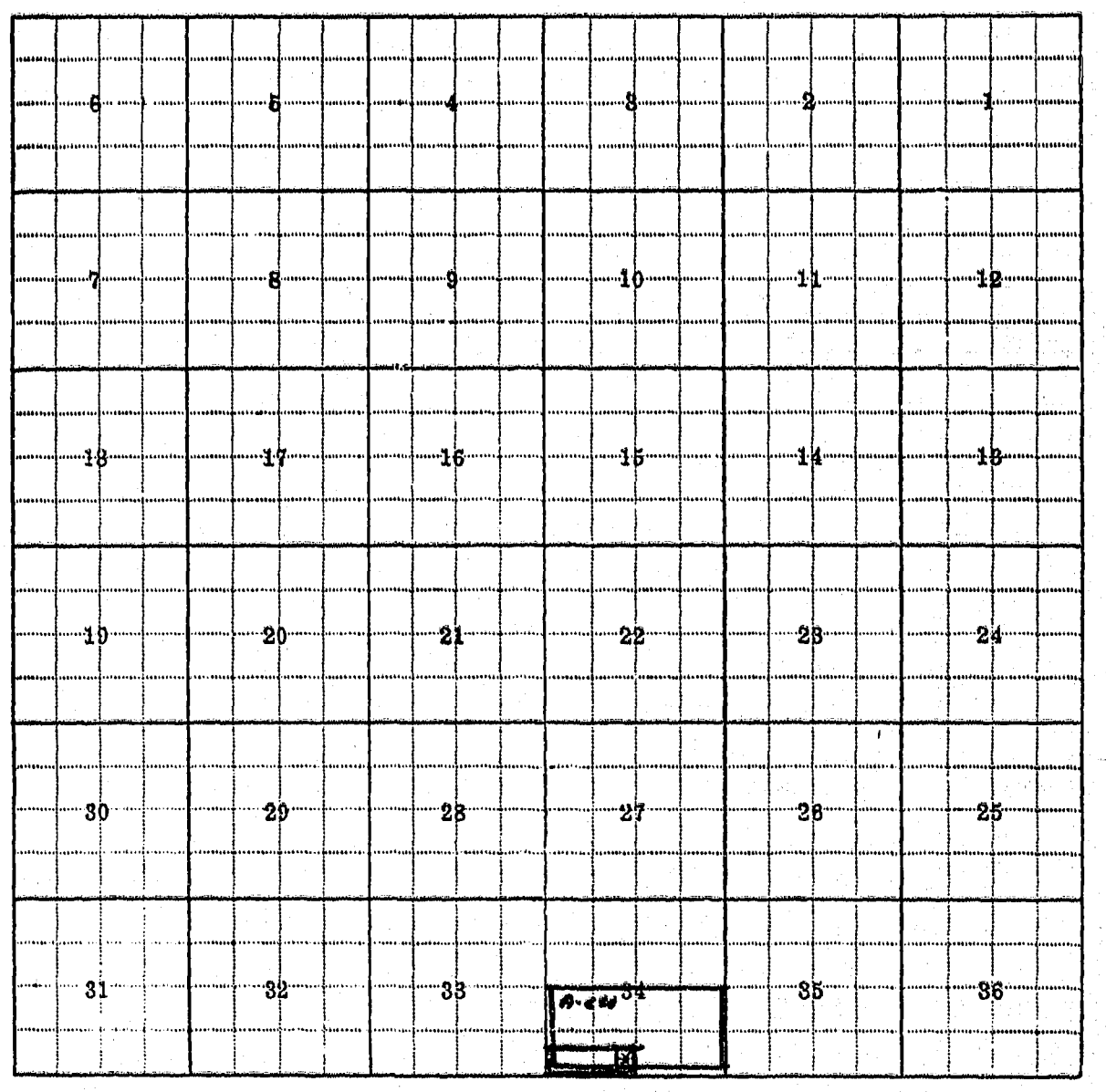

Land Ownership * This tract is Leland c/o John Shaw

F-1-A

County Mineral

STATE OF MONTANA
WATER CONSERVATION BOARD
Water Resources Survey

T. 19N R. 27W Plat No. 7

Farm Checked: Date Oct. 17, 1968

Photo No. No Photographs

By J. Norwood

Timber Inventory

Legal Land Owner Reforestation Inc. c/o Thomas & Nancy Ransberry Address 24517 Rensselaer, Oak Park, Michigan

Operator John Mayer * Address St. Regis, Montana

Water is delivered by:— 1. Private System; 2. Ditch Company; 3. State Project; 4. Federal Project; 5. Irrigation District

App. No. Decree No.	NAME OF APPROPRIATOR TO WHOM DECREED	NAME OF STREAM	Date App. Date Priority	Miner's Inches	In Use	NAME OF DITCH (Water Delivered By)	No.	R/F	Present Irr. Acres	Irrigable Acres
A-640.	Big Blackfoot Milling Co	Seven Mile Creek	6-23-09	3,000	Stock	(pt)				
1-11.	Smith, Albert G.	Stream flowing S.	2-23-14	25	Stock	(pt)				
		through "This being water								
		from springs, arising above								
		said lands & flowing through								
		in its own channel"								
		SE¼ Sec 32 Twp 19N	Rge 27W							

NOTE: R—Denotes Regular Irrigation. F—Flood Irrigation.

Adequate Supply: Yes..... No..... Explain.....

Remarks

*This is the location of the old Smith ranch & Mr Mayer cut hay off the acreage & runs his stock in here

River Basin Columbia

Also in: Plat No.	Twp.	Rge.	Plat No.	Twp.	Rge.	Plat No.	Twp.	Rge.
Plat No.	Twp.	Rge.	Plat No.	Twp.	Rge.	Plat No.	Twp.	Rge.

Information From: John Mayer & Field Survey

6	5	4	3	2	1
7	8	9	10	11	12
18	17	16	15	14	13
19	20	21	22	23	24
30	29	28	27	26	25
31	32	33		35	36

Land Ownership

F-1-A

County Mineral

Farm Checked: Date Oct 1st, 1968

By J. Norwood

STATE OF MONTANA
WATER CONSERVATION BOARD
Water Resources Survey

T. 19N R. 27W Plat No. 7

Photo No. No Photographs

Timber Inventory

Legal Land Owner Reforestation c/o Chas & Dorothy Parsons Address 10235 Beacon So. Seattle Washington

Operator Chas Parsons Address Same

Water is delivered by:— 1. Private System; 2. Ditch Company; 3. State Project; 4. Federal Project; 5. Irrigation District

App. No. Decree No.	NAME OF APPROPRIATOR TO WHOM DECREED	NAME OF STREAM	Date App. Date Priority	Miner's Inches	In Use	NAME OF DITCH (Water Delivered By)	No.	R/F	Present Irr. Acres	Irrigable Acres
A-640	Big Blackfoot Milling Co.	Seven Mile Creek	6-23-09	3,000	No	(P)				
1-11	Smith, Albert G.	Stream Flowing S through	2-23-19	25	No	(P)				
		"This being water from								
		springs raising above								
		said lands & flowing through								
		its own channel"								
		Sec 9 Sec 30 Twp 19N Rge 27W								

NOTE: R—Denotes Regular Irrigation. F—Flood Irrigation.

Adequate Supply: Yes..... No..... Explain .....

Remarks

This is cabin site acreage.

River Basin Columbia

Also in: Plat No..... Twp..... Rge.....	Plat No..... Twp..... Rge.....	Plat No..... Twp..... Rge.....
Plat No..... Twp..... Rge.....	Plat No..... Twp..... Rge.....	Plat No..... Twp..... Rge.....

Information From:

Cristine Grower & Field Survey

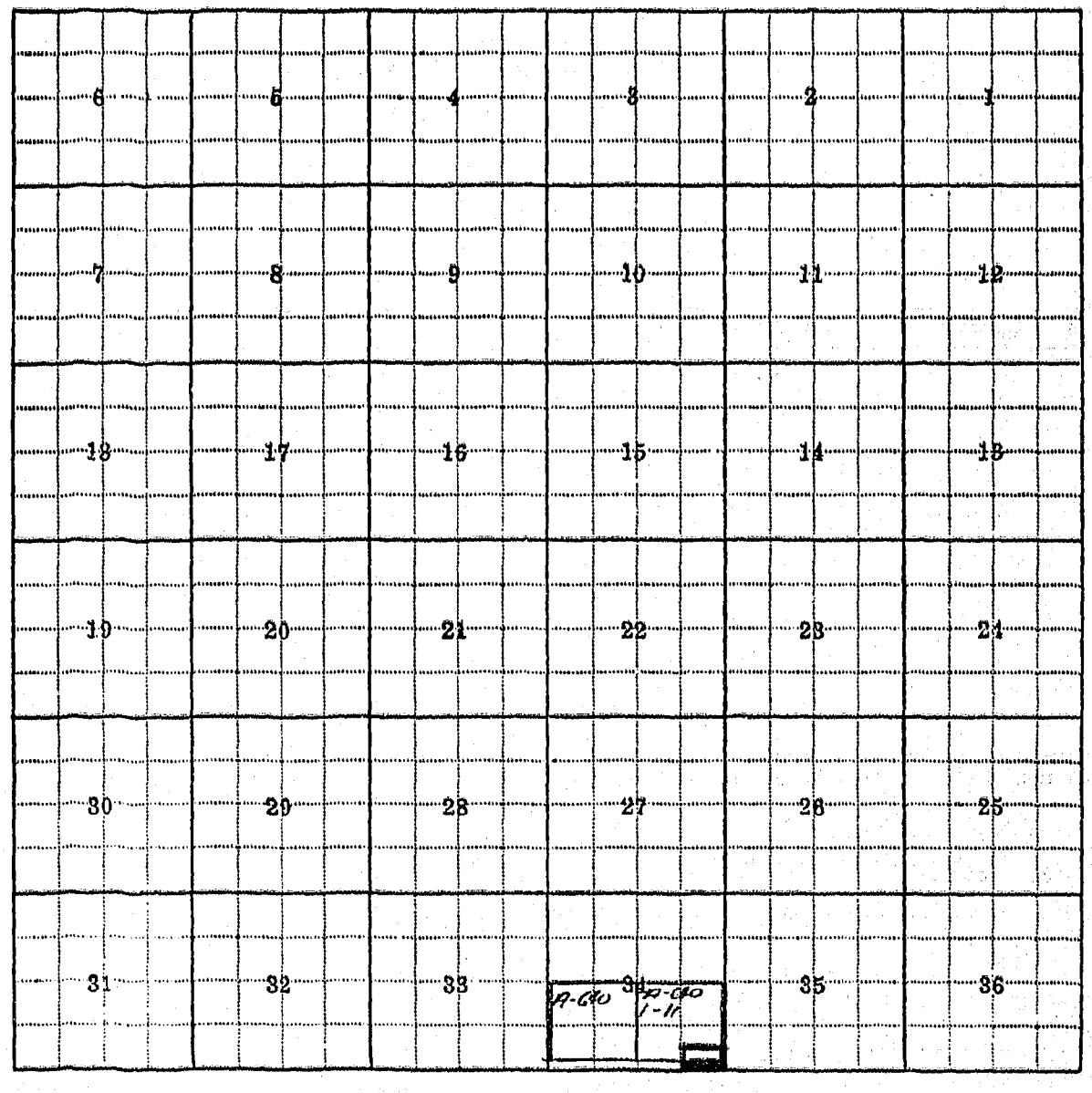

Land Ownership

(Send Copy)

F-1-A

County Mineral

Farm Checked: Date Oct 14, 1968

By J. Norwood

STATE OF MONTANA
WATER CONSERVATION BOARD
Water Resources Survey

T. 19N R. 27W Plat No. 7

Photo No. No Photographs

Timber Inventory

Legal Land Owner Floyd M Barnes Address Box 41, De Borgia, Montana

Operator Same Address Same

Water is delivered by:— 1. Private System; 2. Ditch Company; 3. State Project; 4. Federal Project; 5. Irrigation District

App. No. Decree No.	NAME OF APPROPRIATOR TO WHOM DECREED	NAME OF STREAM	Date App. Date Priority	Miner's Inches	In Use	NAME OF DITCH (Water Delivered By)	No.	R/F	Present Irr. Acres	Irrigable Acres
1-102	Long, Richard C.	Four Mile Creek or Tamarack Creek	8-8-22	160	No	(pt)			F. *	

NOTE: R—Denotes Regular Irrigation. F—Flood Irrigation.

Adequate Supply: Yes..... No..... Explain.....

Remarks

* Barnes in the near future, plans to clear this 40 acres, plant trees & sprinkle irrigate from Tamarack Creek

River Basin Columbia

Also in: Plat No. Twp. Rge.	Plat No. Twp. Rge.	Plat No. Twp. Rge.
Plat No. Twp. Rge.	Plat No. Twp. Rge.	Plat No. Twp. Rge.

Information From: Floyd M. Barnes

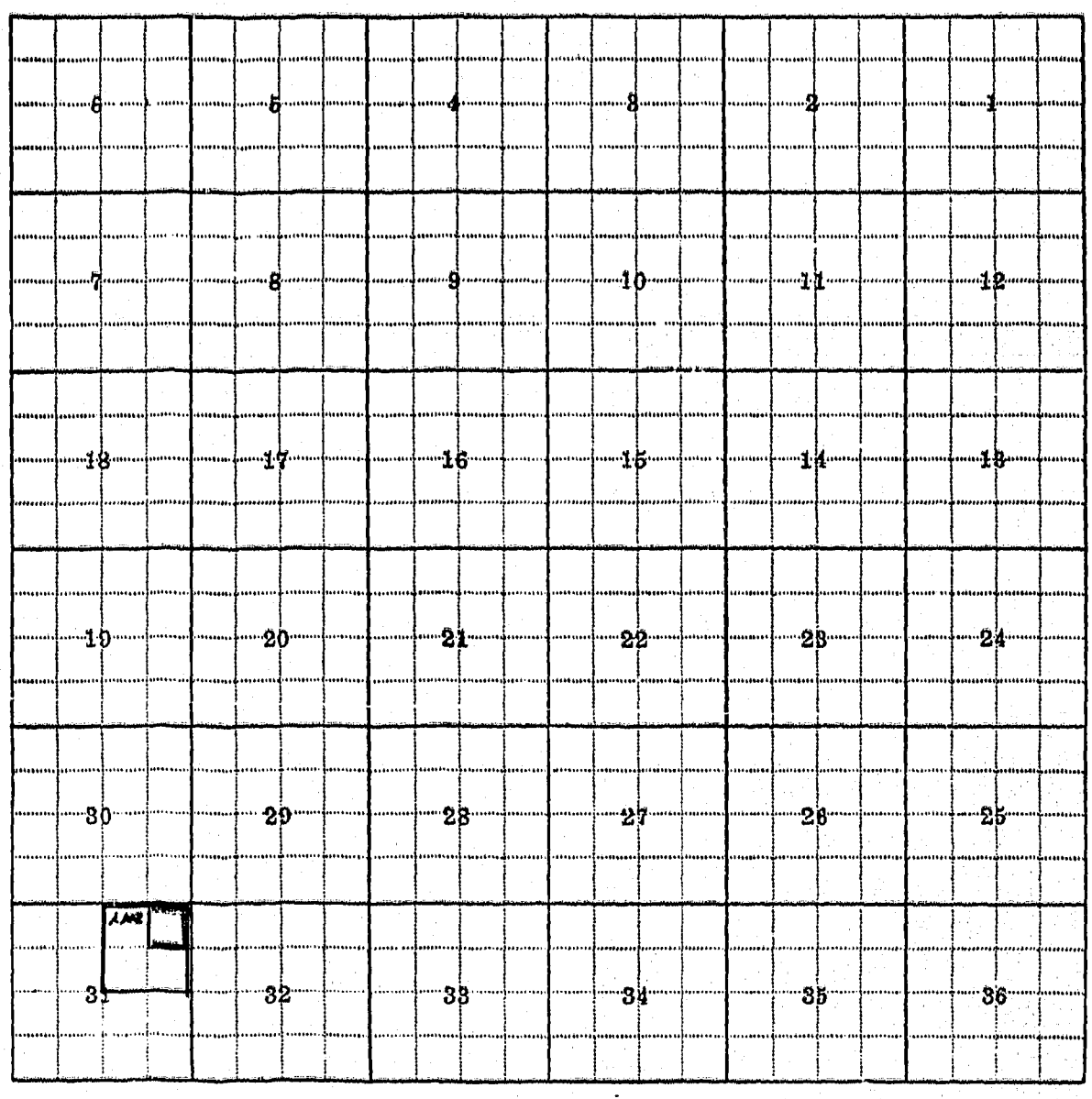

Land Ownership.....