F-1-A

County [illegible]

Farm Checked: Date [illegible]

By [illegible]

STATE OF MONTANA
WATER CONSERVATION BOARD
Water Resources Survey

T. 19N R. 31W Plat No. 5

Photo No. [illegible]

Legal Land Owner [illegible] Address [illegible]

Operator [illegible] Address [illegible]

Water is delivered by:— 1. Private System; 2. Ditch Company; 3. State Project; 4. Federal Project; 5. Irrigation District

App. No. Decree No.	NAME OF APPROPRIATOR TO WHOM DECREED	NAME OF STREAM	Date App. Date Priority	Miner's Inches	In Use	NAME OF DITCH (Water Delivered By)	No.	R/F	Present Irr. Acres	Irrigable Acres
[illegible]	[illegible]	[illegible]	[illegible]	[illegible]	[illegible]	[illegible]				
[illegible]	[illegible]	[illegible]	[illegible]	[illegible]	[illegible]					

NOTE. R—Denotes Regular Irrigation. F—Flood Irrigation.

Adequate Supply: Yes ..... No ..... Explain .....

Remarks

[illegible]

River Basin Columbia

Also in. Plat No.	Twp.	Rge	Plat No.	Twp.	Rge	Plat No.	Twp.	Rge
Plat No.	Twp.	Rge	Plat No.	Twp.	Rge	Plat No.	Twp.	Rge

Information From: [illegible]

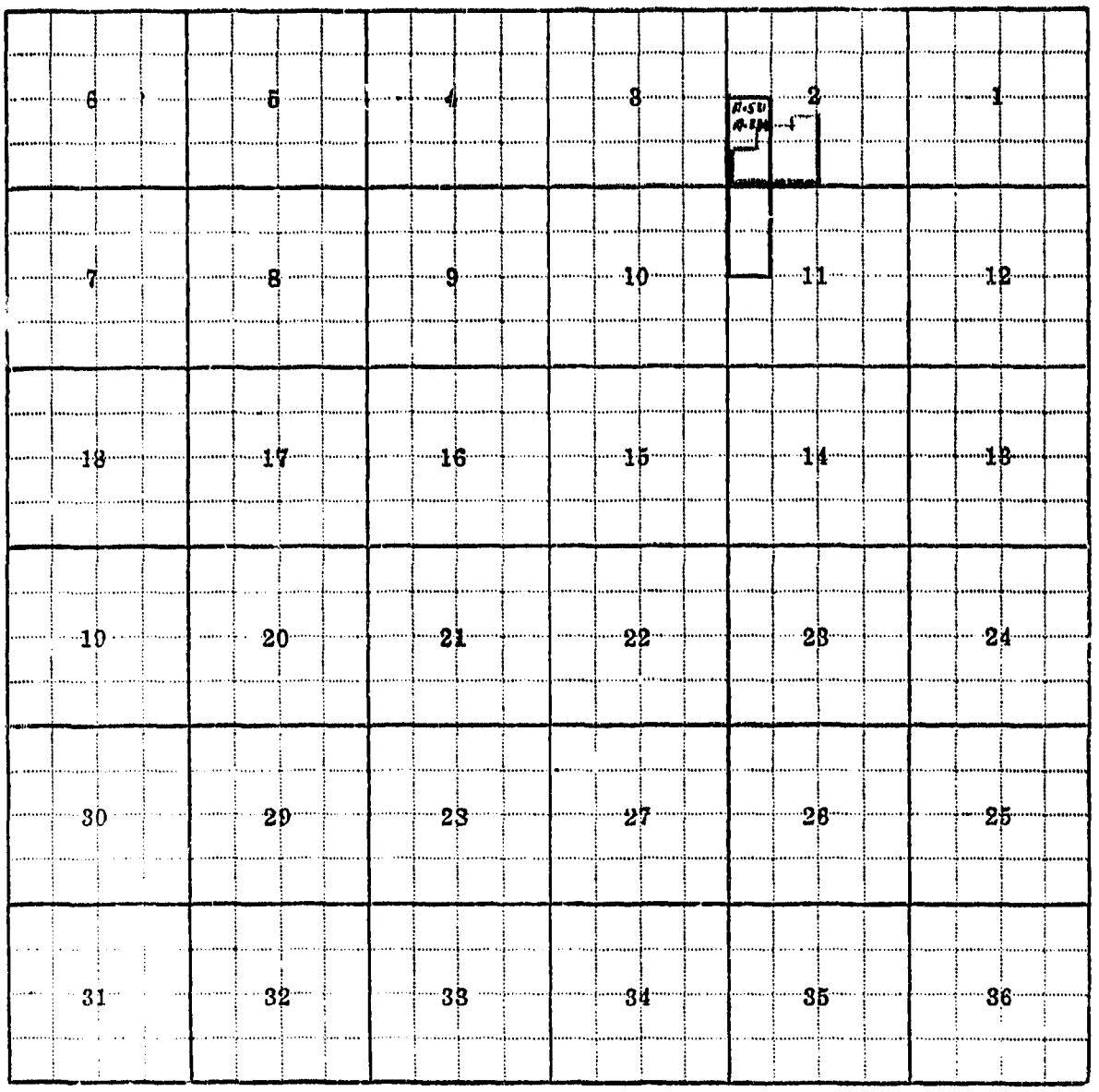

Land Ownership

F-1-A

County: Mineral

Farm Checked: Date: Oct. 7, 1968

By: J. Nor[illegible]

STATE OF MONTANA
WATER CONSERVATION BOARD
Water Resources Survey

T. 19N R. 31W. Plat No. 3

Photo No. 5C3-25

Legal Land Owner: Townsite of Superior — Address: Superior, Montana

Operator: None — Address: None

Water is delivered by:— 1. Private System; 2. Ditch Company; 3. State Project; 4. Federal Project; 5. Irrigation District

App. No. Decree No.	NAME OF APPROPRIATOR TO WHOM DECREED	NAME OF STREAM	Date App. Date Priority	Miner's Inches	In Use	NAME OF DITCH (Water Delivered By)	No.	R/F	Present Irr. Acres	Irrigable Acres
A-509	Bitter Root Copper Mining Co.	St Regis River	[illegible]	[illegible]	No					
A-510	Bitter Root Copper Mining Co.	Silver Creek *	10-20-07	5,000	Domestic					
A-270	Allen, Wm & Wm Dixon	Silver Creek	10-6-97	200,000	Domestic					
A-505	Bitter Root Copper Mining Co	Packer Creek *	10-5-07	5,000	Domestic					
A-622	Lajeunesse, D.	Silver Creek	5-[illegible]-98	15.00	Domestic					
A-532	Condie, Alex; Dixie, Jack & Linn, Mike	Silver Creek	2-6-08	6,000	Domestic					
A-532	Foster, Pence, & M.M. Spence	Silver Creek	5-27-03	4,000	Domestic					
A-[illegible]	Condie, Alex, Linn, Mike & Thomas, Thomas	Silver Creek	9-[illegible]-[illegible]	300	Domestic					
A-308	Blakely, Benjamin F.	Silver Creek	3-9-07	290	Domestic					
A-6[illegible]5	Amberg, Carl; Luedke, Frank J. & Rogers, H. E.	Packer Creek	4-14-10	1,000	Domestic	(24)				
A-578	[illegible]	St. Regis [illegible]	2-14-07	[illegible]	No					

NOTE: R—Denotes Regular Irrigation. F—Flood Irrigation.

Adequate Supply: Yes ..... No ..... Explain .....

Remarks

* The townsite of Superior uses two diversions sources of water Silver Creek & Packer Creek. They do not use the St. Regis [illegible]

River Basin: Columbia

Also in: Plat No.	Twp.	Rge.	Plat No.	Twp.	Rge.	Plat No.	Twp.	Rge.
Plat No.	Twp.	Rge.	Plat No.	Twp.	Rge.	Plat No.	Twp.	Rge.

Information From: Drake Pres. Co.
Mrs. Irwin Post Mistress
Superior, Montana

6	5	4	3	2	1
7	8	9	10	11	12
18	17	16	15	14	13
19	20	21	22	23	24
30	29	28	27	26	25
31	32	33	34	35	36

Land Ownership All water rights on this form give land description as Mpin, or for the town of Sphinx Montana

F-1-A

County [illegible]

Farm Checked: Date [illegible]

By [illegible]

STATE OF MONTANA

WATER CONSERVATION BOARD

Water Resources Survey

T. [illegible] R. [illegible] Plat No. 3

Photo No. [illegible]

Legal Land Owner [illegible] Address [illegible]

Operator ..... Address .....

Water is delivered by:— 1. Private System; 2. Ditch Company; 3. State Project; 4. Federal Project; 5. Irrigation District

App. No. Decree No.	NAME OF APPROPRIATOR TO WHOM DECREED	NAME OF STREAM	Date App. Date Priority	Miner's Inches	In Use	NAME OF DITCH (Water Delivered By)	No.	R/F	Present Irr. Acres	Irrigable Acres
[illegible]	[illegible]	[illegible]	[illegible]	[illegible]	No					

NOTE: R—Denotes Regular Irrigation. F—Flood Irrigation.

Adequate Supply: Yes ..... No ..... Explain .....

Remarks .....

River Basin [illegible]

Also in: Plat No. ..... Twp. ..... Rge.	Plat No. ..... Twp. ..... Rge.	Plat No. ..... Twp. ..... Rge. .....
Plat No. ..... Twp. ..... Rge.	Plat No. ..... Twp. ..... Rge.	Plat No. ..... Twp. ..... Rge. .....

Information From: [illegible]

6	5	4	3	2	1
7	8	9	10	11	12
18	17	16	15	14	13
19	20	21	22	23	24
30	29	28	27	26	25
31	32	33	34	35	36

Land Ownership .....

F-1-A

County [illegible]

Farm Checked: Date [illegible]

By [illegible]

STATE OF MONTANA
WATER CONSERVATION BOARD
Water Resources Survey

T. 19N R. 3W Plat No. 3

Photo No. [illegible]

Legal Land Owner [illegible] Address [illegible]

Operator [illegible] Address [illegible]

Water is delivered by:— 1. Private System; 2. Ditch Company; 3. State Project; 4. Federal Project; 5. Irrigation District

App. No. Decree No.	NAME OF APPROPRIATOR TO WHOM DECREED	NAME OF STREAM	Date App. Date Priority	Miner's Inches	In Use	NAME OF DITCH (Water Delivered By)	No.	R/F	Present Irr. Acres	Irrigable Acres
A-296	Steffen, Percy	North Swan Creek	3-20-35	100	No					
A-297	Steffen, Fred	South Swan Creek	[illegible]	100	No					
[illegible]	[illegible]	[illegible]	[illegible]	[illegible]	No					
[illegible]	[illegible]									
[illegible]	[illegible]	[illegible]	[illegible]	[illegible]	No					
[illegible]	[illegible]	[illegible]	[illegible]	[illegible]	[illegible]					
[illegible]	[illegible]	[illegible]	[illegible]	[illegible]	[illegible]					

NOTE: R—Denotes Regular Irrigation. F—Flood Irrigation.

Adequate Supply: Yes ..... No ..... Explain .....

Remarks .....

River Basin Columbia

Also in: Plat No. ..... Twp. ..... Rge.	Plat No. ..... Twp. ..... Rge.	Plat No. ..... Twp. ..... Rge. .....
Plat No. ..... Twp. ..... Rge.	Plat No. ..... Twp. ..... Rge.	Plat No. ..... Twp. ..... Rge. .....

Information From:
Several Different Employees of the U.S. Forest Service

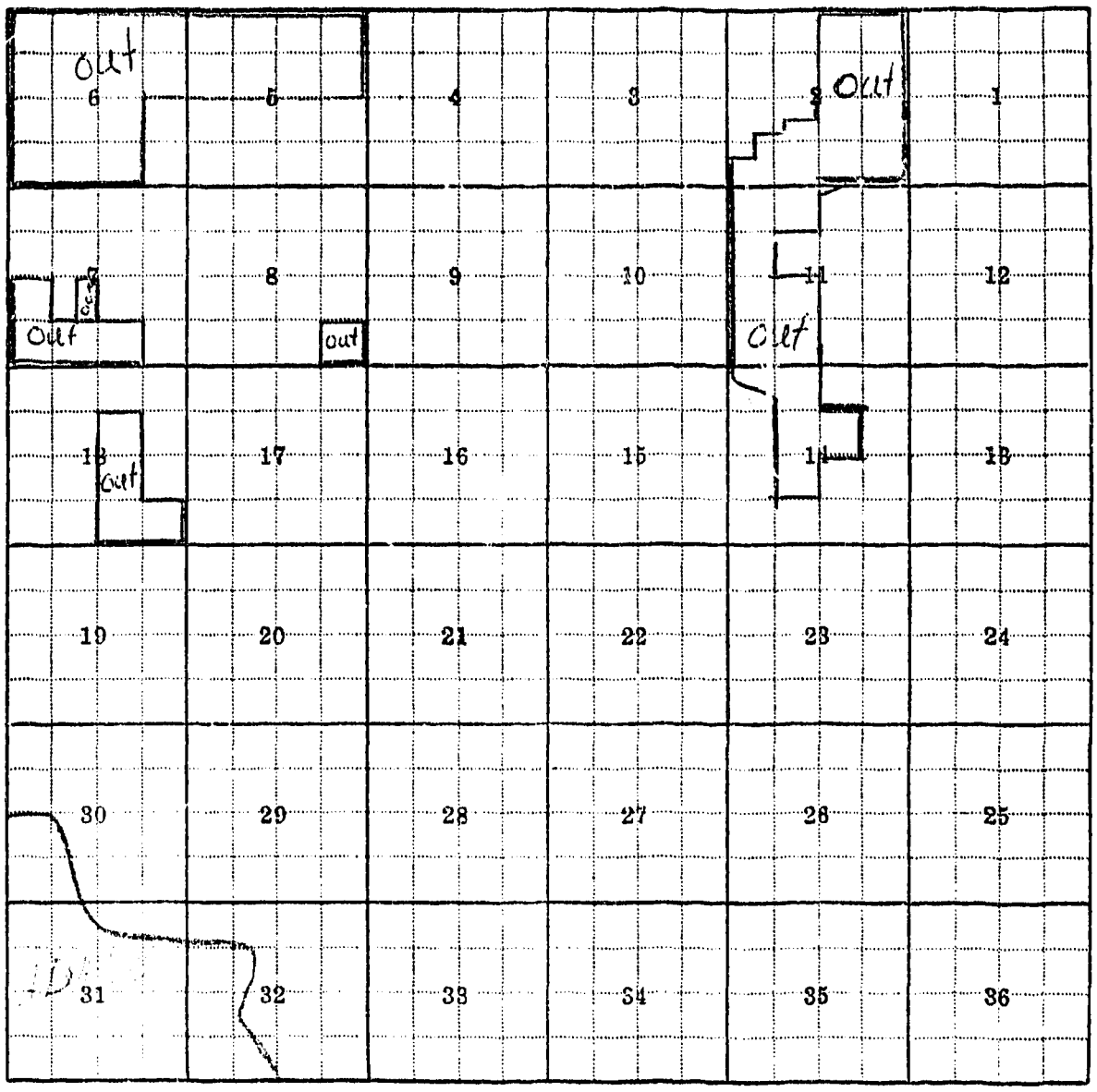

Land Ownership The balance of the land is U. S. A.
Mining Claims NEAR Saltese have BEEN COVERED up
by Saltese city limits

F-1-A

County Missoula

Farm Checked: Date Oct 3 1956

By L. Howard

STATE OF MONTANA
WATER CONSERVATION BOARD
Water Resources Survey

T 12N R 21W Plat No. 3

Photo No. 220-68

Legal Land Owner Anderson & Hewitt Address Missoula, Montana

Operator Same Address Same

Water is delivered by:— 1. Private System; 2. Ditch Company; 3. State Project; 4. Federal Project; 5. Irrigation District

App. No. Decree No.	NAME OF APPROPRIATOR TO WHOM DECREED	NAME OF STREAM	Date App. Date Priority	Miner's inches	In Use	NAME OF DITCH (Water Delivered By)	No.	R/F	Present Irr. Acres	Irrigable Acres
A-606	McMullen, Hector E Whitmore, Fred H	Whitmore Creek	7-29-07	100	NO (of)					

NOTE: R—Denotes Regular Irrigation. F—Flood Irrigation.

Adequate Supply: Yes ..... No ..... Explain .....

Remarks .....

River Basin Columbia

Also in: Plat No. ... Twp. ... Rge.	Plat No. ... Twp. ... Rge.	Plat No. ... Twp. ... Rge.
Plat No. ... Twp. ... Rge.	Plat No. ... Twp. ... Rge.	Plat No. ... Twp. ... Rge.

Information From:

Hazel McGuire

Promoter of Taft Bros Cafe

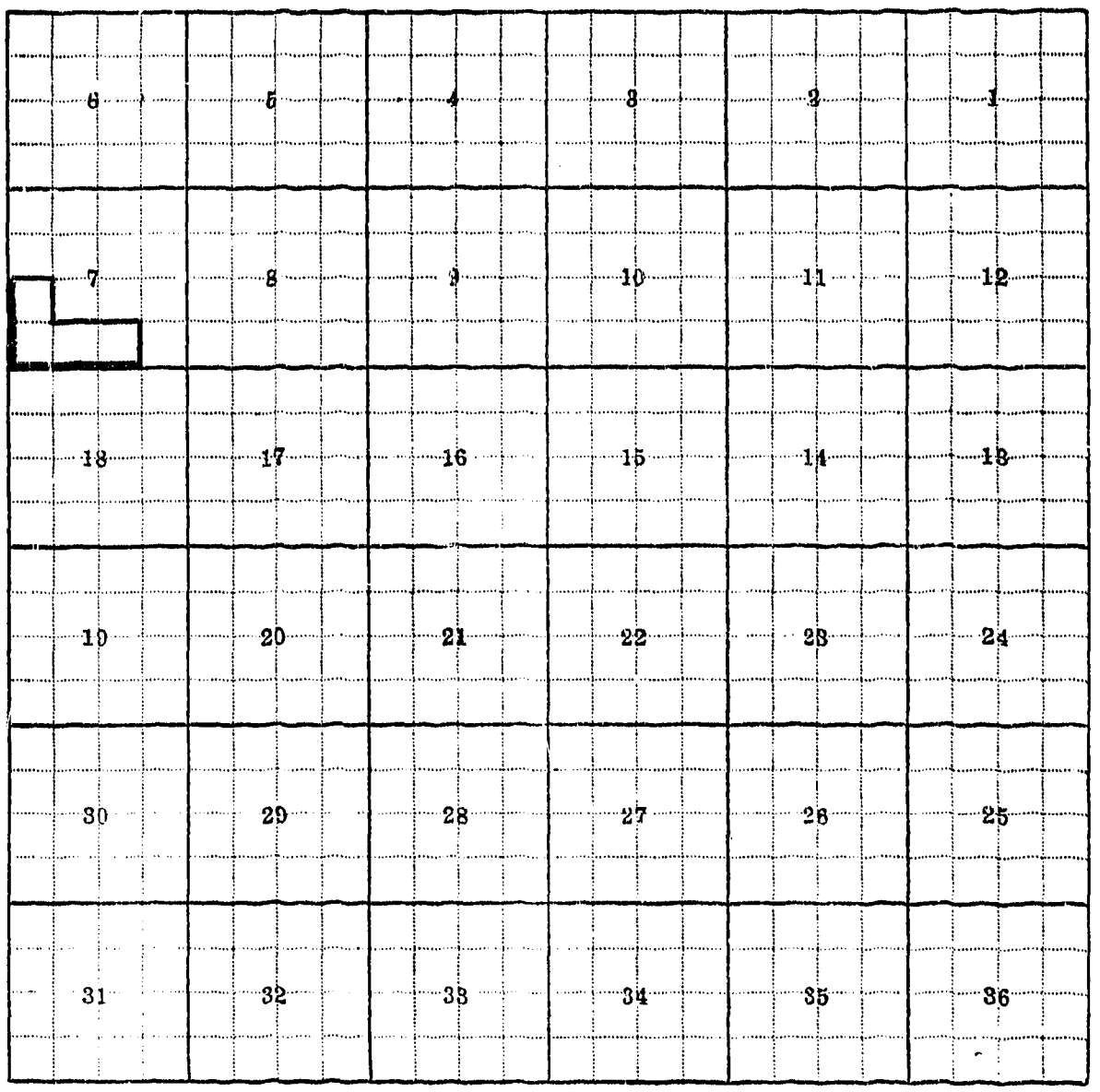

Land Ownership .....

FILE

County Mineral

Farm Checked Date [illegible]

By [illegible]

STATE OF MONTANA
WATER CONSERVATION BOARD
Water Resources Survey

T. 19N R. 31W Plat No. 3

Photo No. 200-68

Legal Land Owner Dwer Lake Address Superior, Montana

Operator Hazel McGuire Int'l Bar, Cafe & Hotel Address Superior, Montana

Water is delivered by 1. Private System, 2. Ditch Company; 3. State Project; 4. Federal Project; 5. Irrigation District

App. No. Decree No.	NAME OF APPROPRIATOR TO WHOM DECREED	NAME OF STREAM	Date App. Date Priority	Miner's Inches	In Use	NAME OF DITCH (Water Delivered By)	No.	R/F	Present Irr. Acres	Irrigable Acres
[illegible]	[illegible]	Whitewater Creek	7 22-07	100	Domestic(d) *					

NOTE R Denotes Regular Irrigation. F Flood Irrigation.

Adequate Supply Yes No Explain

Remarks

* [illegible] 18 Lots 5 & 7 of Sw¼ of SE¼ & SE¼ of SW¼ of Section [illegible] NE¼ of the SW¼ of said Township [illegible] and to [illegible] Section 7. This is the Total Bar Co. [illegible]

River Basin Columbia

Assign to:	Plat No	Twp	Rge	Plat No	Twp	Rge	Plat No	Twp	Rge
	Plat No	Twp	Rge	Plat No	Twp	Rge	Plat No	Twp	Rge

Information From: Hazel McGuire

6	5	4	3	2	1
7	8	9	10	11	12
18	17	16	15	14	13
19	20	21	22	23	24
30	29	28	27	26	25
31	32	33	34	35	36

Land Ownership .....

F-1-A

County Mineral

Farm Checked: Date Oct 1 1908

By J. Norwood

STATE OF MONTANA
WATER CONSERVATION BOARD
Water Resources Survey

T. 19N R. 31W Plat No. 3

Photo No. 300-34, 300-35, 300-38, 300-39, 300-36, 300-69, 300-70

Legal Land Owner The Northern Pacific Rail Road Address St Paul Minnesota

Operator Same Address Same

Water is delivered by:— 1. Private System; 2. Ditch Company; 3. State Project; 4. Federal Project; 5. Irrigation District

App. No. Decree No.	NAME OF APPROPRIATOR TO WHOM DECREED	NAME OF STREAM	Date App. Date Priority	Miner's Inches	In Use	NAME OF DITCH (Water Delivered By)	No.	R/F	Present Irr. Acres	Irrigable Acres
A-[illegible]	The Northern Pacific Rail Roads Montana Railroad Company	Silver Creek	12-1-90	8 3/4	No	*				

NOTE: R—Denotes Regular Irrigation. F—Flood Irrigation.

Adequate Supply: Yes ..... No ..... Explain .....

Remarks

*Since Steam engines went out The Northern Pacific Rail Road has not used this water Right

River Basin Columbia

Also in: Plat No.	Twp.	Rge.	Plat No.	Twp.	Rge.	Plat No.	Twp.	Rge.
Plat No.	Twp.	Rge.	Plat No.	Twp.	Rge.	Plat No.	Twp.	Rge.

Information From: Section Foreman for track between Warbo & [illegible]

6	5	4	3	2	1
7	8	9	10	11	12
18	17	16	15	14	13
19	20	21	22	23	24
30	29	28	27	26	25
31	32	33	34	35	36

Land Ownership All Railroad Lands in this Township.

F-1-A

County Mineral

Farm Checked: Date Oct 2, 1968

By J. Nakagawa

STATE OF MONTANA
WATER CONSERVATION BOARD
Water Resources Survey

T. 19N R. 31W Plat No. 3

Photo No. 300-38 300-39 300-70 300-69 300-68 300-69

Legal Land Owner The Chicago Milwaukee St Paul Rail Road Address Chicago, Illinois

Operator Same Address Same

Water is delivered by:— 1. Private System; 2. Ditch Company; 3. State Project; 4. Federal Project; 5. Irrigation District

App. No. Decree No.	NAME OF APPROPRIATOR TO WHOM DECREED	NAME OF STREAM	Date App. Date Priority	Miner's Inches	In Use	NAME OF DITCH (Water Delivered By)	No.	R/F	Present Irr. Acres	Irrigable Acres
A-316	Chicago, Milwaukee, St. P. Ry. Co by K.C. McFarland (Agent)	UNKNOWN	4-17-08	30	NO	*				

NOTE: R—Denotes Regular Irrigation. F—Flood Irrigation.

Adequate Supply: Yes..... No..... Explain.....

Remarks

* The Chicago Milwaukee, St. Paul Rail Road is Electric & no longer uses this water Right

River Basin Columbia

Also in: Plat No. Twp. Rge.	Plat No. Twp. Rge.	Plat No. Twp. Rge.
Plat No. Twp. Rge.	Plat No. Twp. Rge.	Plat No. Twp. Rge.

Information From:

Section Foreman for the Northern Pacific Railroad

6	5	4	3	2	1
7	8	9	10	11	12
18	17	16	15	14	13
19	20	21	22	23	24
30	29	28	27	26	25
31	32	33	34	35	36

Land Ownership .....

F-1-A

County Mineral

Farm Checked: Date Oct 2, 1957

By T. Norwood

STATE OF MONTANA

WATER CONSERVATION BOARD

Water Resources Survey

T. 21 N. R. 31 W. Plat No. 3

Photo No. 300-35

Legal Land Owner Frank La Fountaine Address Frenchtown

Operator Jack Simons Address St. Regis, Montana

Water is delivered by:— 1. Private System; 2. Ditch Company; 3. State Project; 4. Federal Project; 5. Irrigation District

App. No. Decree No.	NAME OF APPROPRIATOR TO WHOM DECREED	NAME OF STREAM	Date App. Date Priority	Miner's Inches	In Use	NAME OF DITCH (Water Delivered By)	No.	R/F	Present Irr. Acres	Irrigable Acres
A-655	Anderson Jack Lucille Estate	Bitter Root	9-14-10	1000	No	(pd) *				
	Kinney H. E.									
A-660	Sidebottom R. W.	St. Regis	5-30-10	1500	No	(pd) *				
A-699	Sandy Mike & Kelley J. T.									
	Lewis E. & Bussell H. H.	St. Regis River	[illegible]	100	No	(pd) *				
I-162	Sidebottom Herman E.	Spring of St. Regis	7-12-30	20 inches	No	pd *				

NOTE: R—Denotes Regular Irrigation. F—Flood Irrigation.

Adequate Supply: Yes..... No..... Explain.....

Remarks

* This land has never received water from the Sidebottom Rights

River Basin Columbia

Also in: Plat No.	Twp.	Rge.	Plat No.	Twp.	Rge.	Plat No.	Twp.	Rge.
Plat No.	Twp.	Rge.	Plat No.	Twp.	Rge.	Plat No.	Twp.	Rge.

Information From:

Duane Moeller

[illegible] Sup. [illegible]

6	5	4	3	2	1
7	8	9	10	11	12
18	17	16	15	14	13
19	20	21	22	23	24
30	29	28	27	26	25
31	32	33	34	35	36

Land Ownership * LaFountain has 18 acres in the NW¼ NW¼ Sec 19
& ansyas of which 18 acres

F-1-A

County [illegible]

Farm Checked: Date [illegible]

By [illegible]

STATE OF MONTANA

WATER CONSERVATION BOARD

Water Resources Survey

T. [illegible] R. [illegible] Plat No. [illegible]

Photo No. [illegible]

Legal Land Owner [illegible] Address [illegible]

Operator [illegible] Address [illegible]

Water is delivered by:— 1. Private System; 2. Ditch Company; 3. State Project; 4. Federal Project; 5. Irrigation District

App. No. Decree No.	NAME OF APPROPRIATOR TO WHOM DECREED	NAME OF STREAM	Date App. Date Priority	Miner's Inches	In Use	NAME OF DITCH (Water Delivered By)	No.	R/F	Present Irr. Acres	Irrigable Acres
[illegible]	[illegible]	[illegible]	[illegible]	45	[illegible]	[illegible] *				
[illegible]	[illegible] AMES S	[illegible]	[illegible]	590	[illegible]	(P4) *				
[illegible]	[illegible]	St [illegible]	[illegible]	[illegible]	[illegible]	[illegible] *				
[illegible]	[illegible] Cross	[illegible] Creek	[illegible]	[illegible]	[illegible]	[illegible] *				
[illegible]	[illegible] Mont M	[illegible]	[illegible]	[illegible]	[illegible]	*				

NOTE: R—Denotes Regular Irrigation. F—Flood Irrigation.

Adequate Supply: Yes..... No..... Explain .....

Remarks

* [illegible] supply of water is used.

River Basin Columbia

Also in: Plat No.	Twp.	Rge.	Plat No.	Twp.	Rge.	Plat No.	Twp.	Rge.
Plat No.	Twp.	Rge.	Plat No.	Twp.	Rge.	Plat No.	Twp.	Rge.

Information From:

[illegible]

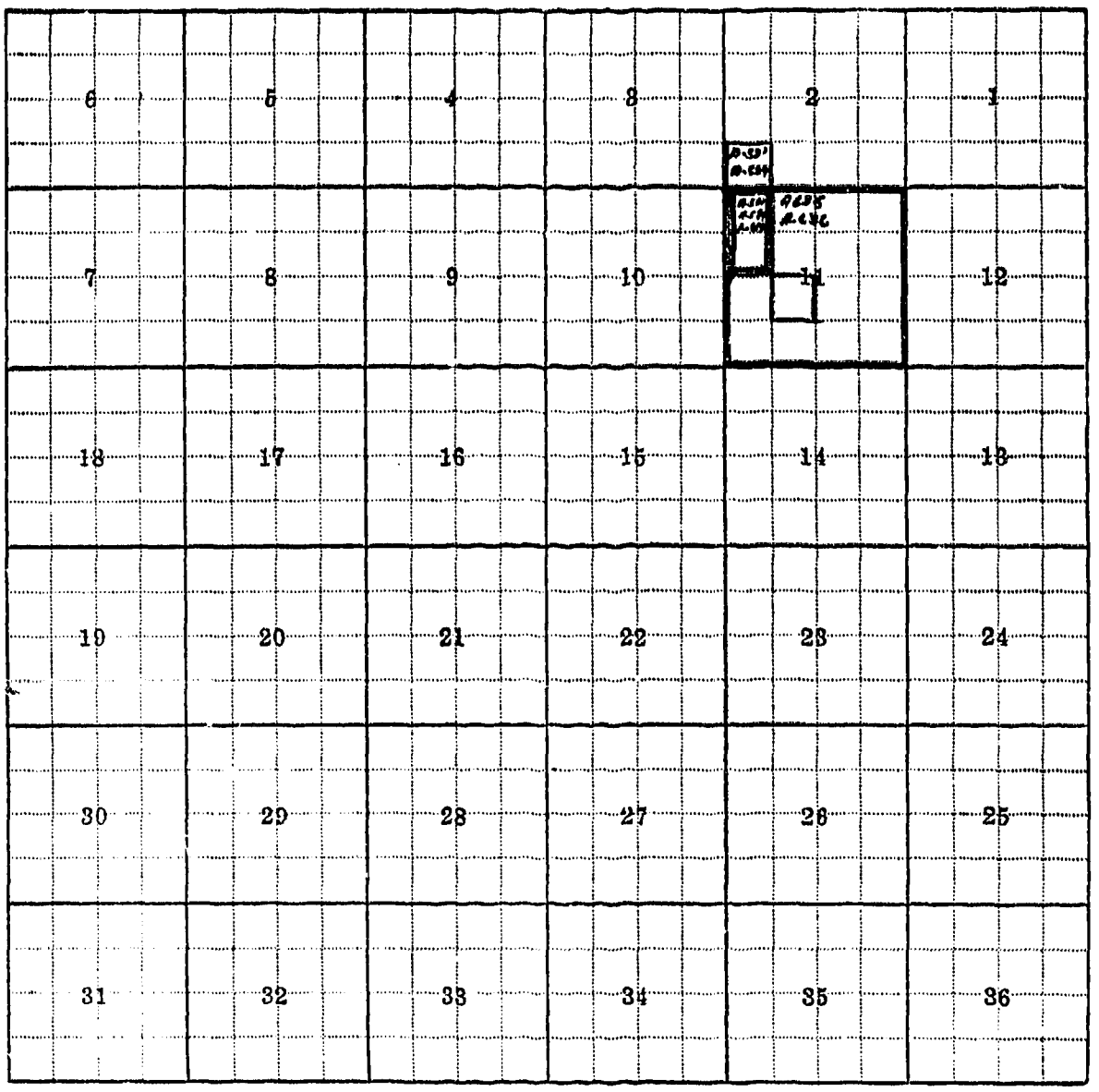

Land Ownership

F-1-A

County [illegible]

Farm Checked: Date Oct 2 [illegible]

By [illegible]

STATE OF MONTANA
WATER CONSERVATION BOARD
Water Resources Survey

T. [illegible] R. [illegible] Plat No. 3

Photo No. [illegible]

Legal Land Owner Charles & Myrtle Barker Address Saltese, Montana

Operator Same Address Same

Water is delivered by:— 1. Private System; 2. Ditch Company; 3. State Project; 4. Federal Project; 5. Irrigation District

App. No. Decree No.	NAME OF APPROPRIATOR TO WHOM DECREED	NAME OF STREAM	Date App. Date Priority	Miner's Inches	In Use	NAME OF DITCH (Water Delivered By)	No.	R/F	Present Irr. Acres	Irrigable Acres
[illegible]	Charles Barker [illegible]	St. Regis River	3-27-09	[illegible]	No	(a) *				
	Lawrence									
[illegible]	Charles Barker [illegible]	Dry Creek	[illegible]	[illegible]	No	(a) *				
	Lawrence									
[illegible]	Adam [illegible]	[illegible]	[illegible]	[illegible]	No	*				
[illegible]	[illegible]	[illegible] St. Regis	7-12-20	[illegible]	No	(a) *				
[illegible]	[illegible] Ellis	St. Regis	[illegible]	1500	No	(a) *				
B-699	[illegible] Mike & Kelly [illegible]	St. Regis [illegible]	[illegible]	[illegible]	No	[illegible] *				
	[illegible] & Brock H. H.									
B-[illegible]	[illegible]	[illegible] Creek	[illegible]	[illegible]	No	[illegible] *				
	Rosen H.H.									

NOTE: R—Denotes Regular Irrigation. F—Flood Irrigation.

Adequate Supply: Yes..... No..... Explain .....

Remarks

* [illegible] water [illegible] for domestic use

River Basin Columbia

Also in: Plat No.	Twp.	Rge.	Plat No.	Twp.	Rge.	Plat No.	Twp.	Rge.
Plat No.	Twp.	Rge.	Plat No.	Twp.	Rge.	Plat No.	Twp.	Rge.

Information From: Owner Mosher

[illegible] Superintendent for Saltese

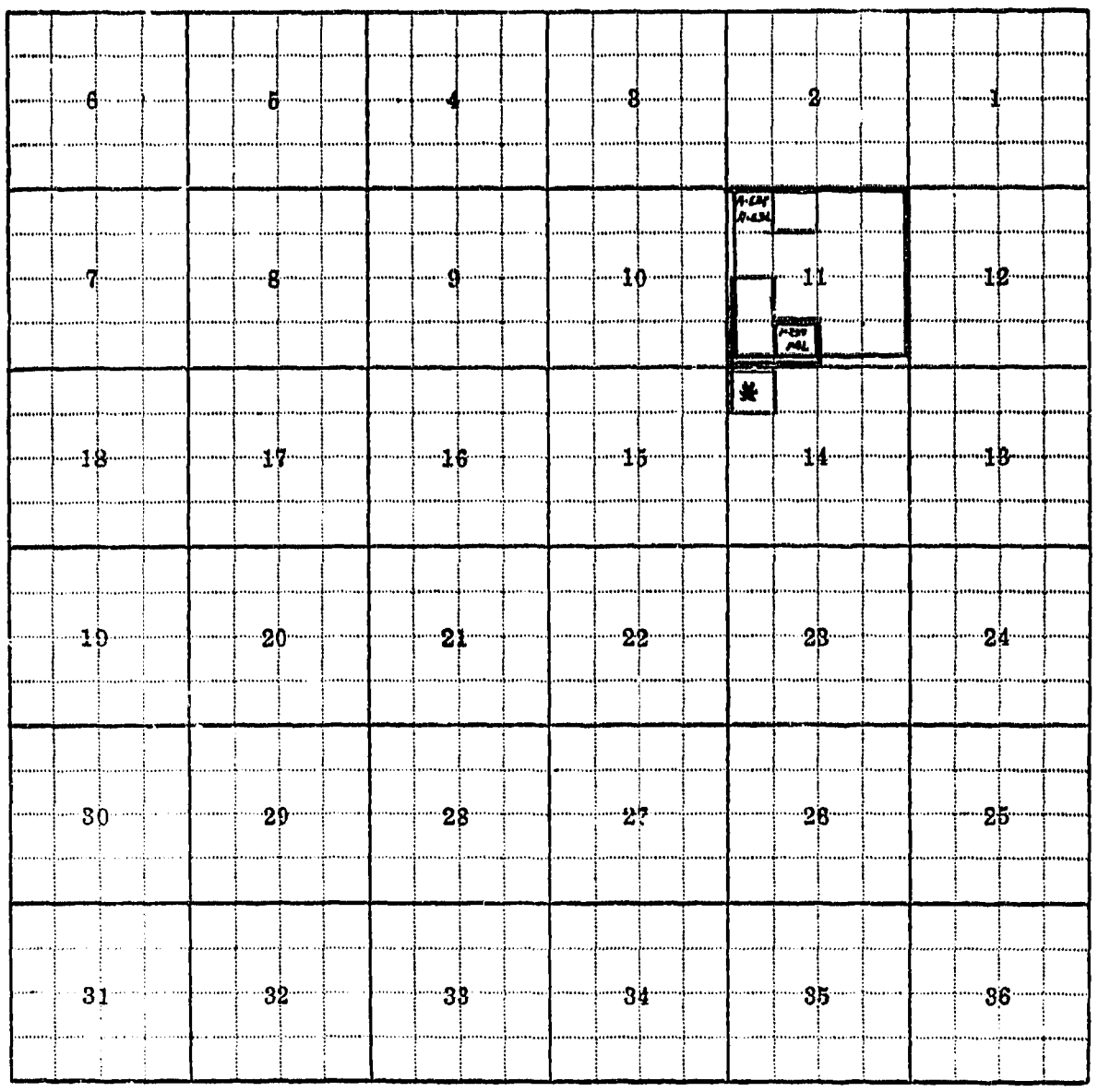

Land Ownership * BARKER OWNS 2 ACRES SOMEWHERE IN NW¼ NW¼ SEC 12

F-1-A

County: Mineral

Farm Checked: Date: Oct 6, 1908

By: T. Norwood

STATE OF MONTANA
WATER CONSERVATION BOARD
Water Resources Survey

T. 19 N. R. 31 W. Plat No. 3

Photo No. 200-20

Legal Land Owner: Black Pine Mining Co. Address: Wallace, Idaho

Operator: Charles M. Snow Address: Missoula, Montana

Water is delivered by:— 1. Private System; 2. Ditch Company; 3. State Project; 4. Federal Project; 5. Irrigation District

App. No. Decree No.	NAME OF APPROPRIATOR TO WHOM DECREED	NAME OF STREAM	Date App. Date Priority	Miner's Inches	In Use	NAME OF DITCH (Water Delivered By)	No.	R/F	Present Irr. Acres	Irrigable Acres
A-581	Snively, James E.	Unnamed	8-[illegible]	45	No	(3) *				
A-[illegible]	Snively, James E.	West Fork of Cedar Cr.	8-[illegible]	500	No	(3)				

NOTE: R—Denotes Regular Irrigation. F—Flood Irrigation.

Adequate Supply: Yes ..... No ..... Explain .....

Remarks

* By proclamation [illegible] same reserved work at the mouth of claim but the water [illegible]

River Basin: Columbia

Also in: Plat No.	Twp.	Rge.	Plat No.	Twp.	Rge.	Plat No.	Twp.	Rge.
Plat No.	Twp.	Rge.	Plat No.	Twp.	Rge.	Plat No.	Twp.	Rge.

Information From: Charles Fuk (owner)



Land Ownership

County Mineral

Farm Check [illegible]

By [illegible]

STATE OF MONTANA
WATER CONSERVATION BOARD
Water Resources Survey

T. [illegible] N. R. [illegible] Plat No. [illegible]

Photo No. 3-20-55

Legal Land Owner Townsite of Saltese — Address Saltese, Montana

Operator Same — Address Same

Water is delivered by:— 1. Private System; 2. Ditch Company; 3. State Project; 4. Federal Project; 5. Irrigation District

App. No. Decree No.	NAME OF APPROPRIATOR TO WHOM DECREED	NAME OF STREAM	Date App. Date Priority	Number Inches	In Use	NAME OF DITCH (Ditch Number)	Sec.	R/P	Present Irr. Acres	Irrigable Acres
A-509	Butte Rock Copper Mining Co.	St. Regis River	10-31-02	10,000	No					
A-510	Butte Rock Copper Mining Co.	Silver Creek *	10-31-02	15,000	Domestic					
A-270	Allen, Wm. & Wm. Dawson	Silver Creek	10-5-92	240,000	Domestic					
A-508	Butte Rock Copper Mining Co.	Packer Creek *	10-31-02	5,000	Domestic					
A-628	Lajeunesse, D.	Silver Creek	5-14-02	1,500	Domestic					
A-538	Conde, Alex; Kelly, Jack & Linn, Mike	Silver Creek	2-5-04	6,000	Domestic					
A-572	Everett, [illegible] & M.M. [illegible]	Silver Creek	5-22-03	1,000	Domestic					
A-602	Conde, Alex; Linn, Mike & Thomas, James	Silver Creek	1-11-07	300	Domestic					
A-308	[illegible]	Silver Creek	3-9-07	290	Domestic					
A-655	[illegible] & Rogers, H. E.	Packer Creek	1-14-11	1,000	Domestic (FD)					
A-598	Sedlemeier, [illegible]	St. Regis River	2-14-07	2,000	No					

NOTE: R—Denotes Regular Irrigation. F—Flood Irrigation.

Adequate Supply: Yes ..... No ..... Explain .....

Remarks

* The townsite of Saltese uses two different sources of water, Silver Creek & Packer Creek. They do not use the St. Regis River [illegible]

River Basin Columbia

Also in: Plat No.	Twp.	Rge.	Plat No.	Twp.	Rge.	Plat No.	Twp.	Rge.
Plat No.	Twp.	Rge.	Plat No.	Twp.	Rge.	Plat No.	Twp.	Rge.

Information From:
Dorie Moeller
Mrs. Irwin Post Mistress
Saltese, Montana



Land Ownership All water Rights on this form give land description as it, in, or for the town of Sattese, Montana

F-1-A

County Mineral

Farm Checked: Date Oct 7, 1958

By J. Norquist

STATE OF MONTANA
WATER CONSERVATION BOARD
Water Resources Survey

T 19N R 31W Plat No. 3

Photo No. 200-70

Legal Land Owner Herbert & Charles Robinson Address Wallace Idaho

Operator Same Address Same

Water is delivered by:— 1. Private System; 2. Ditch Company; 3. State Project; 4. Federal Project; 5. Irrigation District

App. No. Decree No.	NAME OF APPROPRIATOR TO WHOM DECREED	NAME OF STREAM	Date App. Date Priority	Miner's Inches	In Use	NAME OF DITCH (Water Delivered By)	No.	R/F	Present Irr. Acres	Irrigable Acres
A-361	Robinson Herbert E	Fivemile Creek	6-3-05	100	No					

NOTE: R—Denotes Regular Irrigation. F—Flood Irrigation.

Adequate Supply: Yes ..... No ..... Explain .....

Remarks .....

River Basin Columbia

Also in: Plat No. ..... Twp. ..... Rge.	Plat No. ..... Twp. ..... Rge.	Plat No. ..... Twp. ..... Rge. .....
Plat No. ..... Twp. ..... Rge.	Plat No. ..... Twp. ..... Rge.	Plat No. ..... Twp. ..... Rge. .....

Information From: Charles Bell

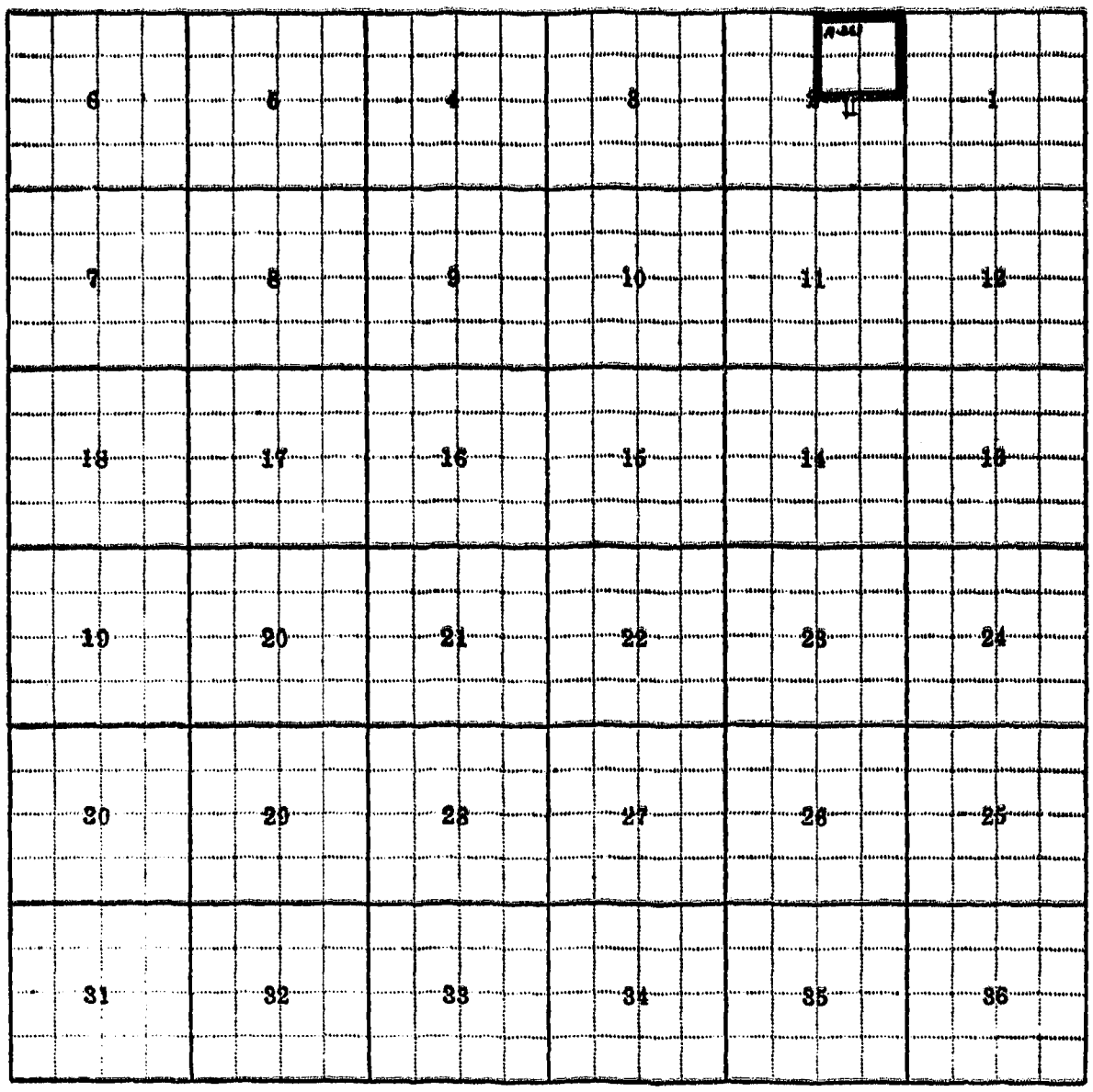

Land Ownership

F-1-A

County Mineral

Farm Checked: Date Oct 3 [illegible]

By J. Norwood

Legal Land Owner U.S.F.S. Address Washington D.C.

Operator United States Forest Service Address Regional Office Missoula, Montana

STATE OF MONTANA
WATER CONSERVATION BOARD
Water Resources Survey

T. 19N R. 31W Plat No. 3

Photo No. A11 photograph

Water is delivered by:— 1. Private System; 2. Ditch Company; 3. State Project; 4. Federal Project; 5. Irrigation District

App. No. Decree No.	NAME OF APPROPRIATOR TO WHOM DECREED	NAME OF STREAM	Date App. Date Priority	Miner's Inches	In Use	NAME OF DITCH (Water Delivered By)	No.	R/F	Present Irr. Acres	Irrigable Acres
A-296	Steffee, Perry	North Spring Creek	3-20-05	100	No					
A-297	Steffee, Perry	South Spring Creeks	3-20-05	100	No					
A-531	Seidenman, Hermann J	St Regis River	9-23-03	20,000	No					
A-555	Anderson, Carl, Luetke, Ernest									
	& Rogers H E	Packer Creek	8-14-10	500	No (F)					
A-581	Shaddy, James S	Unnamed	2-2-06	45	No (F)					
A-583	Shaddy, James S	West Fork of Packer Creek	2-2-06	560	No (F)					

NOTE: R—Denotes Regular Irrigation. F—Flood Irrigation.

Adequate Supply: Yes ..... No ..... Explain .....

Remarks .....

River Basin Columbia

Also in: Plat No. ..... Twp. ..... Rge.	Plat No. ..... Twp. ..... Rge.	Plat No. ..... Twp. ..... Rge. .....
Plat No. ..... Twp. ..... Rge.	Plat No. ..... Twp. ..... Rge.	Plat No. ..... Twp. ..... Rge. .....

Information From: Several Different Employees of the U.S. Forest Service

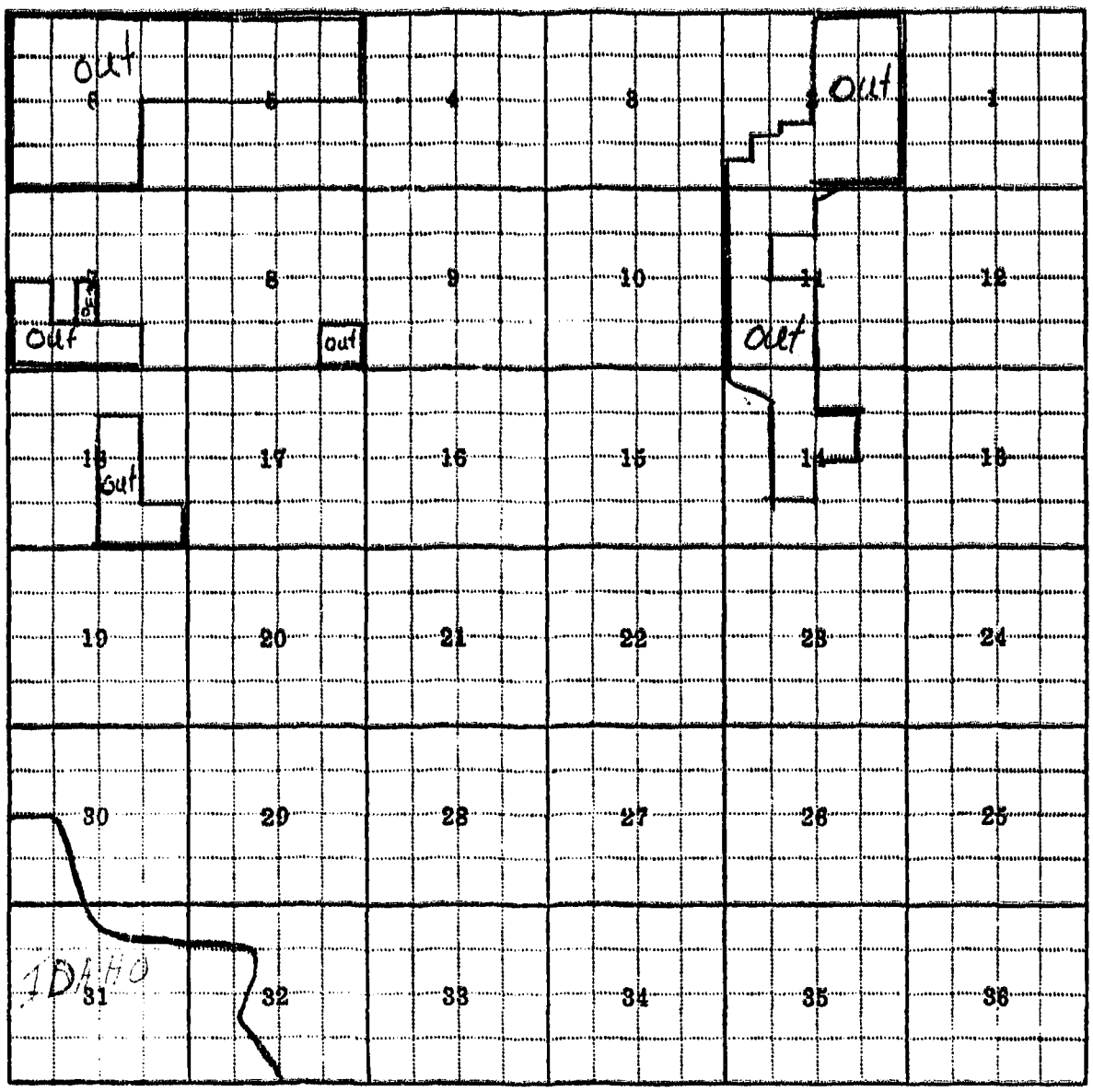

Land Ownership The balance of the land is U.S.A.
Mining claims near Saltese have been covered up
by Saltese city limits

F-1-A

County Mineral

Farm Checked: Date Oct 3, 1968

By J Norwood

STATE OF MONTANA
WATER CONSERVATION BOARD
Water Resources Survey

T 19N R 31W Plat No. 3

Photo No. 200-68

Legal Land Owner MARION L. HERRICK Address MISSOULA, MONTANA

Operator SAME Address SAME

Water is delivered by:— 1. Private System; 2. Ditch Company; 3. State Project; 4. Federal Project; 5. Irrigation District

App. No. Decree No.	NAME OF APPROPRIATOR TO WHOM DECREED	NAME OF STREAM	Date App. Date Priority	Miner's Inches	Priority	NAME OF DITCH (Water Delivered By)	No.	R/F	Present Irr. Acres	Irrigable Acres
R-606	McMullen, Hector E Whitmore, Fred H	Whitmore Creek	7-29-07	100	No (4)					

NOTE: R—Denotes Regular Irrigation. F—Flood Irrigation.

Adequate Supply: Yes..... No..... Explain.....

Remarks.....

River Basin Columbia

Also in: Plat No.	Twp.	Rge.	Plat No.	Twp.	Rge.	Plat No.	Twp.	Rge.
Plat No.	Twp.	Rge.	Plat No.	Twp.	Rge.	Plat No.	Twp.	Rge.

Information From:

Hazel McQuin
Proprietor of Taft Bar & Cafe

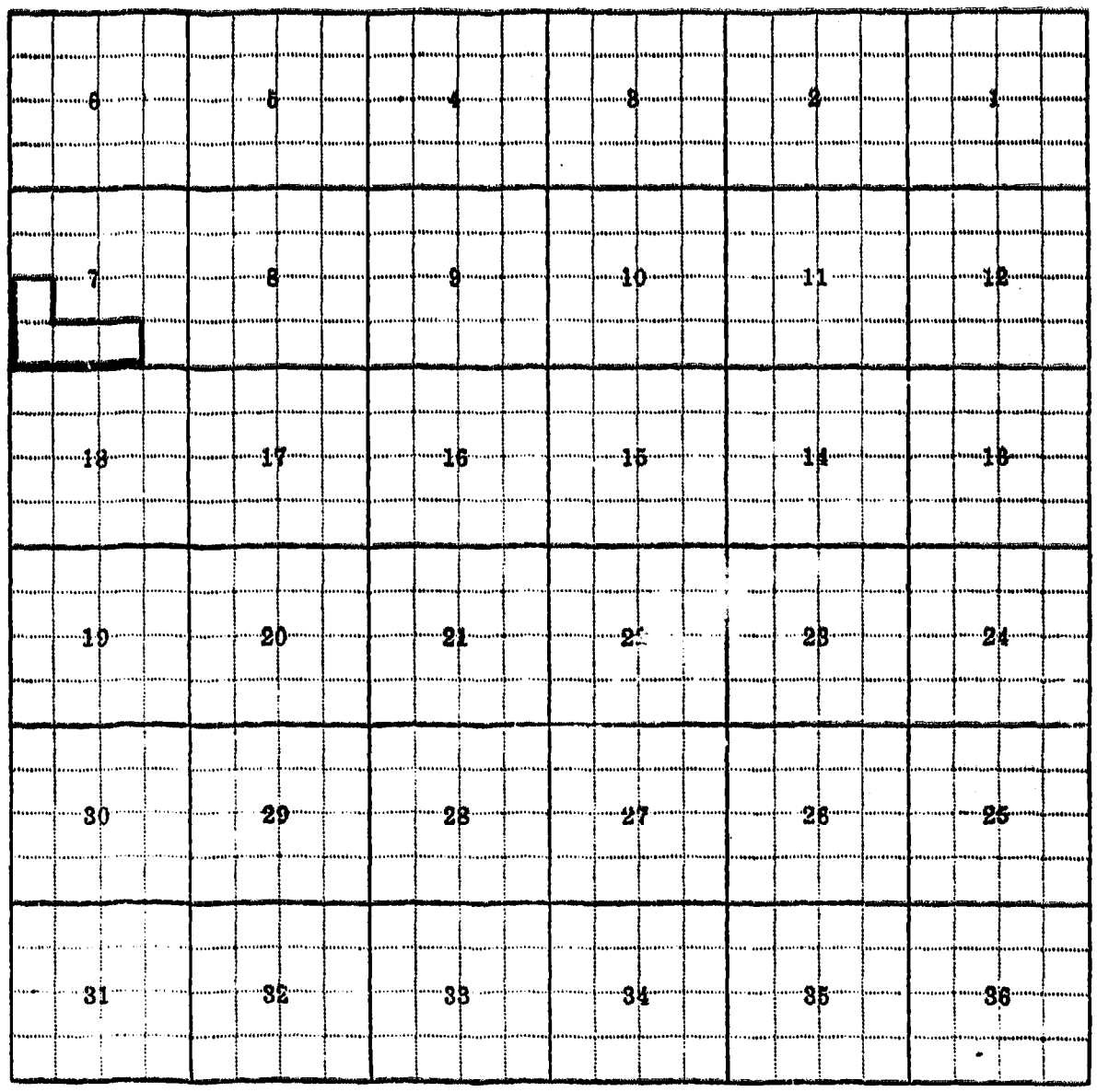

Land Ownership

F-1-A

County Mineral

Farm Checked: Date Oct 3, 1968

By J. Norwood

STATE OF MONTANA
WATER CONSERVATION BOARD
Water Resources Survey

T. 19N R. 31W Plat No. 3

Photo No. 2DD-68

Legal Land Owner "Dice Lode" Address Saltese, Montana

Operator Hazel McGuin Taft Bar, Cafe & Hotel Address Saltese, Montana

Water is delivered by:— 1. Private System; 2. Ditch Company; 3. State Project; 4. Federal Project; 5. Irrigation District

App. No. Decree No.	NAME OF APPROPRIATOR TO WHOM DECREED	NAME OF STREAM	Date App. Date Priority	Miner's Inches	In Use	NAME OF DITCH (Water Delivered By)	No.	R/F	Present Irr. Acres	Irrigable Acres
A-606	McMullen Hector F	Whitmore Creek	7-29-07	100	Domestic (pt) *					
	Whitmore, Fred H									

NOTE: R—Denotes Regular Irrigation. F—Flood Irrigation.

Adequate Supply: Yes..... No..... Explain.....

Remarks

* The intended place of use for this water right is Lots 3 & 4, & SW¼ of SE¼ & SE¼ of SW¼ of Section 7 Township 19N Range 31W. The Dice Lode ownership is in the NE¼ of the SW¼ of said Township & Range and this is where the water right is used. On appropriation wording is "and to supply people and industries at or near Taft in said Section 7." This is the Taft Bar, Cafe, & Hotels only source of water

River Basin Columbia

Also in: Plat No. Twp. Rge.	Plat No. Twp. Rge.	Plat No. Twp. Rge.
Plat No. Twp. Rge.	Plat No. Twp. Rge.	Plat No. Twp. Rge.

Information From: Hazel McGuin

6	5	4	3	2	1
7	8	9	10	11	12
18	17	16	15	14	13
19	20	21	22	23	24
30	29	28	27	26	25
31	32	33	34	35	36

Land Ownership.....

F-1-A

County: Mineral

Farm Checked: Date: Oct 7, 1968

By: J. Norwood

STATE OF MONTANA
WATER CONSERVATION BOARD
Water Resources Survey

T. 19N R. 31W Plat No. 5

Photo No. 3DD-34; 3DD-35; 3DD-38; 3DD-39; 3DD-68; 3DD-69; 3DD-70

Legal Land Owner: The Northern Pacific Rail Road Address: St. Paul, Minnesota

Operator: Same Address: Same

Water is delivered by:— 1. Private System; 2. Ditch Company; 3. State Project; 4. Federal Project; 5. Irrigation District

App. No. Decree No.	NAME OF APPROPRIATOR TO WHOM DECREED	NAME OF STREAM	Date App. Date Priority	Miner's Inches	In Use	NAME OF DITCH (Water Delivered by)	No.	R/F	Present Irr. Acres	Irrigable Acres
A-352	The Northern Pacific Rail Road & Montana Rail Road Company	Silver Creek	12-1-90	8 3/4	No	*				

NOTE: R—Denotes Regular Irrigation. F—Flood Irrigation.

Adequate Supply: Yes ..... No ..... Explain .....

Remarks

* Since Steam engines went out, The Northern Pacific Rail Road has not used this water Right

River Basin: Columbia

Also in: Plat No.	Twp.	Rge.	Plat No.	Twp.	Rge.	Plat No.	Twp.	Rge.
Plat No.	Twp.	Rge.	Plat No.	Twp.	Rge.	Plat No.	Twp.	Rge.

Information From: Section Foreman for track

6	5	4	3	2	1
7	8	9	10	11	12
18	17	16	15	14	13
19	20	21	22	23	24
30	29	28	27	26	25
31	32	33	34	35	36

Land Ownership all Railroad Righ Away in this township

F-1-A

County Mineral

Farm Checked: Date Oct 2, 1968

By J. Norwood

STATE OF MONTANA
WATER CONSERVATION BOARD
Water Resources Survey

T. 19N R. 31W Plat No. 5

Photo No. 300-35; 300-34; 300-38; 300-70; 300-39; 300-68; 300-69

Legal Land Owner The Chicago, Milwaukee, St. Paul Rail Road Address Chicago, Illinois

Operator Same Address Same

Water is delivered by:— 1. Private System; 2. Ditch Company; 3. State Project; 4. Federal Project; 5. Irrigation District

App. No. Decree No.	NAME OF APPROPRIATOR TO WHOM DECREED	NAME OF STREAM	Date App. Date Priority	Miner's Inches	In Use	NAME OF DITCH (Water Delivered By)	No.	R/F	Present Irr. Acres	Irrigable Acres
H-316.	Chicago, Milwaukee St. P. Ry. Co. by K.C. McFarland (Agent)	UNKNOWN	2-17-08	30	NO *					

NOTE: R—Denotes Regular Irrigation. F—Flood Irrigation.

Adequate Supply: Yes..... No..... Explain.....

Remarks

*The Chicago, Milwaukee, St. Paul Rail Road is Electric & no longer uses this water Right

River Basin Columbia

Also in: Plat No. Twp. Rge.	Plat No. Twp. Rge.	Plat No. Twp. Rge.
Plat No. Twp. Rge.	Plat No. Twp. Rge.	Plat No. Twp. Rge.

Information From:

Section Foreman for the Northern Pacific Rail

F-1-A

County Mineral

Farm Checked: Date Oct 9, 1948

By J. Norwood

STATE OF MONTANA
WATER CONSERVATION BOARD
Water Resources Survey

T. 19N R. 31W Plat No. 3

Photo No. 300-35

Legal Land Owner Claude LaFountain Address Pasco Washington

Operator Jack Simons Address St. Regis, Montana

Water is delivered by:— 1. Private System; 2. Ditch Company; 3. State Project; 4. Federal Project; 5. Irrigation District

App. No. Decree No.	NAME OF APPROPRIATOR TO WHOM DECREED	NAME OF STREAM	Date App. Date Priority	Miner's Inches	In Use	NAME OF DITCH (Water Delivered By)	No.	R/F	Present Irr. Acres	Irrigable Acres
A-655	Ambeco, Carl, Luedke, Frank & Rogers H E	Packer Creek	9-19-10	1000	No	(pt) *				
A-659	Seideman, R.W.	St. Regis	5-30-10	1500	No	(pt) *				
A-699	Bausky, Mike, & Kelley J.J. & L.W. & Busch H.H.	St. Regis River	11-15-11	100	No	(pt) *				
1-152	Seideman, Herman J.	Branch of St. Regis	7-17-30	20 inches	No	pt *				

NOTE: R—Denotes Regular Irrigation. F—Flood Irrigation.

Adequate Supply: Yes..... No..... Explain.....

Remarks

* This land lies near Saltese & water use comes from the Saltese Rights

River Basin Columbia

Also in: Plat No.	Twp.	Rge.	Plat No.	Twp.	Rge.	Plat No.	Twp.	Rge.
Plat No.	Twp.	Rge.	Plat No.	Twp.	Rge.	Plat No.	Twp.	Rge.

Information From:

Quance Moeller
Water Superintendent for Saltese

6	5	4	3	2	1
7	8	9	10	11	12
18	17	16	15	14	13
19	20	21	22	23	24
30	29	28	27	26	25
31	32	33	34	35	36

Land Ownership * LaFountain has 18 acres in the NW¼ NW¼ Sec 14
& unsure of which 18 acres

F-1-A

County: Mineral

Farm Checked: Date: Oct. 9 1968

By: T. Nuemann

STATE OF MONTANA
WATER CONSERVATION BOARD
Water Resources Survey

T. 19N R. 31W Plat No. 3

Photo No. 200-70

Legal Land Owner: Mrs. Ora T. C. Jarvis Address: Missoula, Montana

Operator: Same Address: Same

Water is delivered by:— 1. Private System; 2. Ditch Company; 3. State Project; 4. Federal Project; 5. Irrigation District

App. No. Decree No.	NAME OF APPROPRIATOR TO WHOM DECREED	NAME OF STREAM	Date App. Date Priority	Miner's Inches	In Use	NAME OF DITCH (Water Delivered By)	No.	R/F	Present Irr. Acres	Irrigable Acres
H-581	Snoddy, James S.	[illegible]	8-2-06	45	No	(PA) *				
H-554	Snoddy, James S.	West Fork of Packer Creek	8-2-06	590	No	(PA) *				
H-655	Chamberlain, George E. Lawrence D.	St Regis River	3-28-09	5000	No	(PA) *				
[illegible]	Chamberlain, George E. Lawrence D.	Packer Creek	3-28-09	2,000	No	(PA) *				
1-67	Beatty, Merle M	West Fork of Packer Creek	8-[illegible]-19	100	No	*				

NOTE: R—Denotes Regular Irrigation. F—Flood Irrigation.

Adequate Supply: Yes..... No..... Explain.....

Remarks

* Saltese Water Rights are used on this property when water is used.

River Basin: Columbia

Also in: Plat No. Twp. Rge.	Plat No. Twp. Rge.	Plat No. Twp. Rge.
Plat No. Twp. Rge.	Plat No. Twp. Rge.	Plat No. Twp. Rge.

Information From:

Duane Moeller
Water Superintendent for Saltese

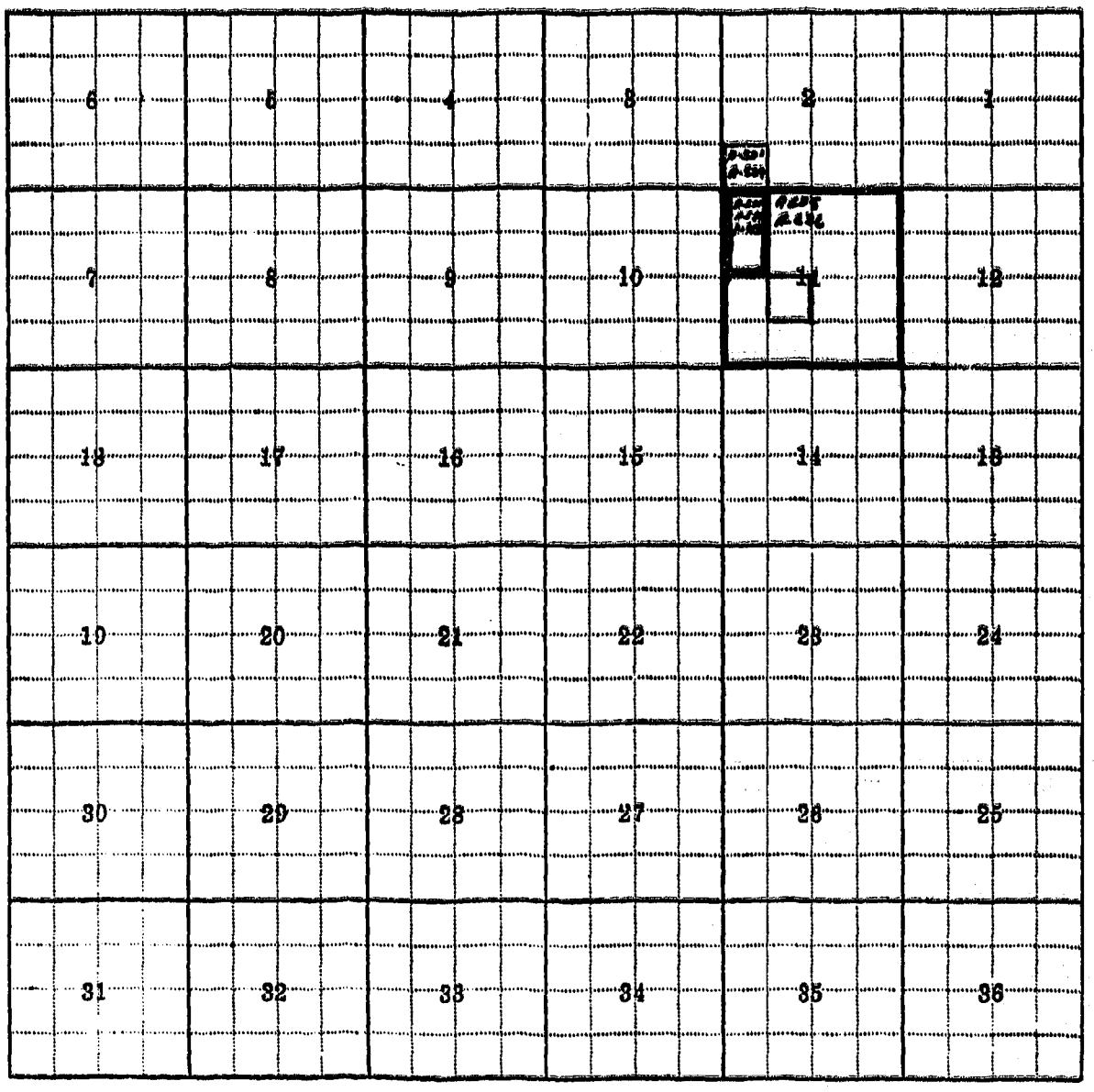

Land Ownership

F-1-A

County Mineral

Farm Checked: Date Oct 9 1968

By J. Norwood

STATE OF MONTANA
WATER CONSERVATION BOARD
Water Resources Survey

T. 19N R. 31W Plat No. 3

Photo No. 200-70

Legal Land Owner Charles & Myrtle Barker Address Saltese, Montana

Operator Same Address Same

Water is delivered by:— 1. Private System; 2. Ditch Company; 3. State Project; 4. Federal Project; 5. Irrigation District

App. No. Decree No.	NAME OF APPROPRIATOR TO WHOM DECREED	NAME OF STREAM	Date App. Date Priority	Miner's Inches	In Use	NAME OF DITCH (Water Delivered By)	No.	R/F	Present Irr. Acres	Irrigable Acres
A-635.	Champagne George & Lajeunesse, D	St. Regis River	3-28-09	5000	No	(a) *				
A-636.	Champagne, George & Lajeunesse, D	Packer Creek	3-28-09	2,000	No	(a) *				
I-238MG	Adams (W. W).	Packer Creek	4-28-17	200	No	*				
I-15E.	Seidemann, Herman J.	Branch of St. Regis	7-12-30	20 inches	No	(a) *				
A-559.	Seidemann, R.W.	St. Regis	5-30-06	1500	No	(a) *				
A-679	Bromley, Mike & Kelly J.J. Lee, W.W. & Busch H.H.	St. Regis River	11-15-11	100	No	(a) *				
A-655	Ambrey, Carl, Ludlie Frank & Rogers, H.E.	Packer Creek	9-14-10	1000	No	(a) *				

NOTE: R—Denotes Regular Irrigation. F—Flood Irrigation.

Adequate Supply: Yes..... No..... Explain.....

Remarks

* Barker uses Saltese water rights on his property for domestic use.

River Basin Columbia

Also in: Plat No.	Twp.	Rge.	Plat No.	Twp.	Rge.	Plat No.	Twp.	Rge.
Plat No.	Twp.	Rge.	Plat No.	Twp.	Rge.	Plat No.	Twp.	Rge.

Information From:

Duane Moeller

Water Superintendent for Saltese

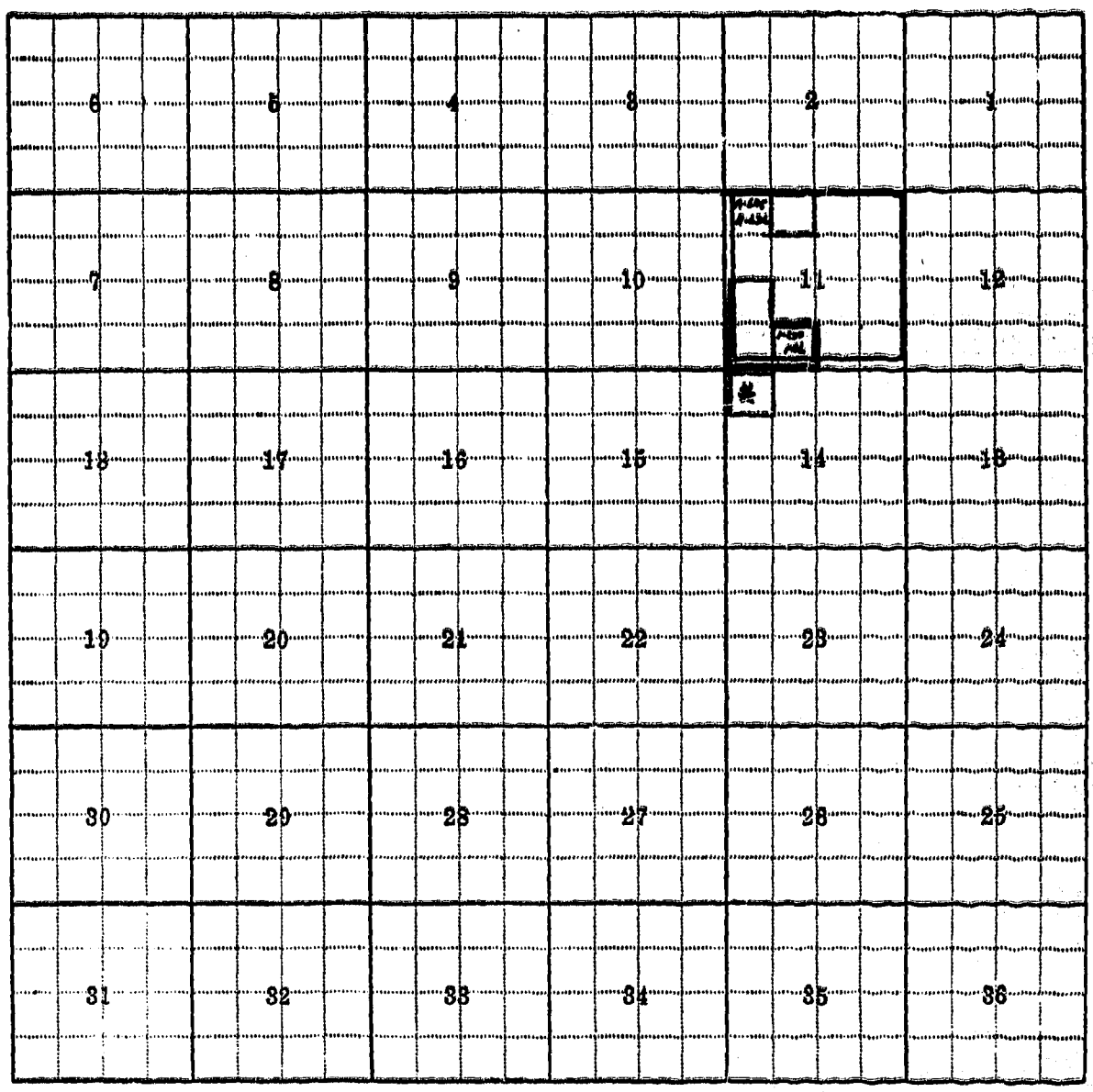

Land Ownership * Booker owns 2 acres somewhere in NW¼ NW¼ Sec 12