81
11N
16W

F-1-A

County Missoula

Farm Checked: Date 5-15-59

By David Pouliot

STATE OF MONTANA
STATE ENGINEERS OFFICE
Water Resources Survey

T. 11N R. 16W Plat No. 81

Photo No. 3P-49

Legal Land Owner Bonita Ranger Station, U. S. A. Address Clinton, Montana

Operator Address

Water is delivered by:— × 1. Private System; 2. Ditch Company; 3. State Project; 4. Federal Project; 5. Irrigation District

If under Ditch Company, Irrigation District, or Government Project, state the number of shares or inches, acre feet, as the case may be in said system

App. No. Decree No.	NAME OF APPROPRIATOR TO WHOM DECREED	NAME OF STREAM	Date App. Date Priority	Miner's Inches	In Use	NAME OF DITCH (Water Delivered By)	No.	R/F	P/G/S	Present Irr. Acres	Irrigable Acres
A-495	S. S. Elliott	Hellgate River	6-28-01	1000	25	Elliott Ditch	1	R		12	0

NOTE: R—Denotes Regular Irrigation. F—Flood Irrigation. P—Water diverted by means of pumping. G—Water diverted by gravity. S—Stored Water.

Condition of System Good Topography Valley River Basin Columbia River

Adequate Supply: Yes Y No Explain

Remarks

Also in: Plat No. Twp. Rge.	Plat No. Twp. Rge.	Plat No. Twp. Rge.
Plat No. Twp. Rge.	Plat No. Twp. Rge.	Plat No. Twp. Rge.

Information From:
Eldon Meik (Forest Ranger)

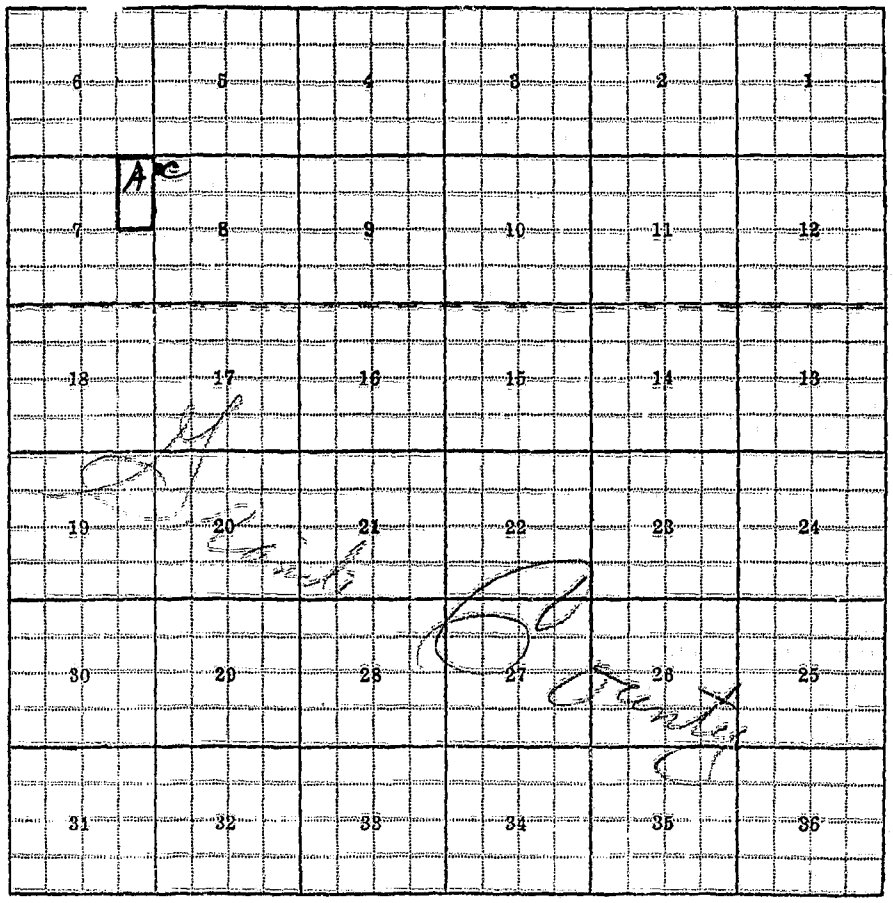
6
5
4
3
2
1
A
7
8
9
10
11
12
18
17
16
15
14
13
19
20
21
22
23
24
30
29
28
27
26
25
31
32
33
34
35
36

7-A, 9-C

P-1-A
County Missoula

Farm Checked: Date 5-21-59

By David Pouliot

STATE OF MONTANA
STATE ENGINEERS OFFICE
Water Resources Survey

T. 11N R. 16W Plat No. 81

Photo No. 15-61, 15-62

Legal Land Owner Arthur B. & Myrtle S. Cook Address Clinton, Montana

Operator Address

Water is delivered by: X 1. Private System; 2. Ditch Company; 3. State Project; 4. Federal Project; 5. Irrigation District

If under Ditch Company, Irrigation District, or Government Project, state the number of shares or inches, acre feet, as the case may be in said system

App. No. Decree No.	NAME OF APPROPRIATOR TO WHOM DECREED	NAME OF STREAM	Date App. Date Priority	Miner's Inches	In Use	NAME OF DITCH (Water Delivered By)	No.	R/F	P/G/S	Present Irr. Acres	Irrigable Acres
D-27)	W. A. Cook	Cramer Creek	7-1-69	128	Yes						
)			7-1-09	400	Yes	Cook Ditches	1	R		100	2
A-206)	W. A. Cook	Cramer Creek	2-21-12	200	Yes	Cook Sprinkler	1	R	P	55	6

NOTE: R—Denotes Regular Irrigation. F—Flood Irrigation. P—Water diverted by means of pumping. G—Water diverted by gravity. S—Stored Water.

Condition of System Good Topography Creek Bottom River Basin Columbia River

Adequate Supply: Yes No X Explain No water later in year

Remarks

Also in: Plat No. Twp. Rge.	Plat No. Twp. Rge.	Plat No. Twp. Rge.
Plat No. Twp. Rge.	Plat No. Twp. Rge.	Plat No. Twp. Rge.

Information From:
Arthur Cook

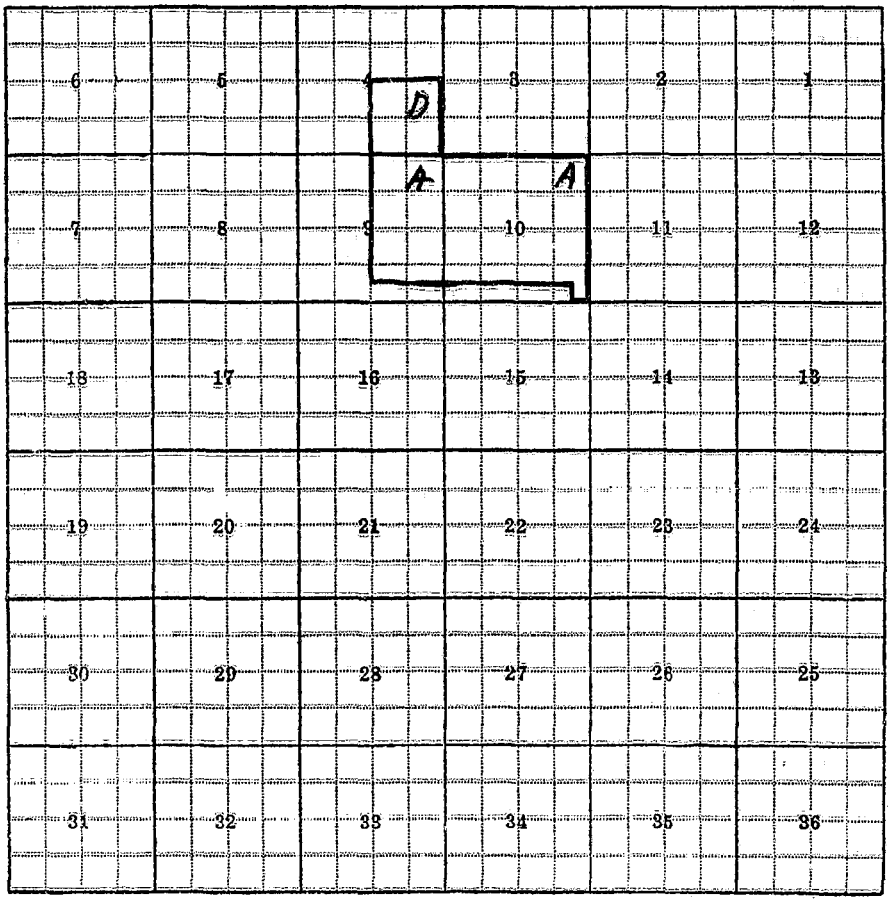
6
5
4
3
2
1
D
A
A
7
8
9
10
11
12
18
17
16
15
14
13
19
20
21
22
23
24
30
29
28
27
26
25
31
32
33
34
35
36

A=D; D=A; 1D=A

F-1-A

County Missoula

Farm Checked: Date 5-15-59

By David Pouliot

STATE OF MONTANA

STATE ENGINEERS OFFICE

Water Resources Survey

T. 11N R. 16W Plat No. 81

Photo No. 3P-85

Legal Land Owner Louis Corra Address Clinton, Montana

Operator Address

Water is deliverd by:— X1. Private System; 2. Ditch Company; 3. State Project; 4. Federal Project; 5. Irrigation District

If under Ditch Company, Irrigation District, or Government Project, state the number of shares or inches, acre feet, as the case may be in said system

App. No. Decree No.	NAME OF APPROPRIATOR TO WHOM DECREED	NAME OF STREAM	Date App. Date Priority	Miner's Inches	In Use	NAME OF DITCH (Water Delivered By)	No.	R/F	P/G/S	Present Irr. Acres	Irrigable Acres
A-495	S. S. Elliott	Hellgate River	6-28-01	1000	250	Elliott Ditch	1	R		100	0
A-177B	Anna Corra	Clark Fork River	6-1-45	100	Yes	Corra Ditch	1	R		10	0

NOTE: R—Denotes Regular Irrigation. F—Flood Irrigation. P—Water diverted by means of pumping. G—Water diverted by gravity. S—Stored Water.

Condition of System Topography Valley River Basin Columbia River

Adequate Supply: Yes No Explain

Remarks

Also in: Plat No. Twp. Rge.	Plat No. Twp. Rge.	Plat No. Twp. Rge.
Plat No. Twp. Rge.	Plat No. Twp. Rge.	Plat No. Twp. Rge.

Information From:

Mr. Louis Corra

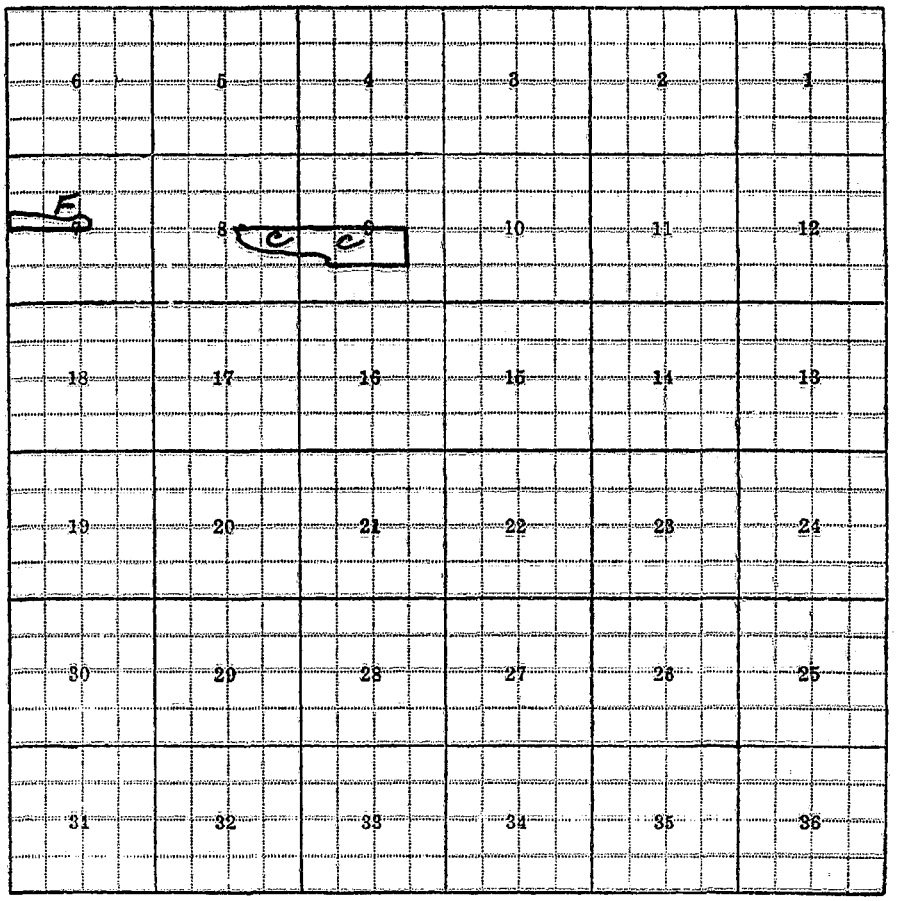
6
5
4
3
2
1
F
8
C
C
9
10
11
12
18
17
16
15
14
13
19
20
21
22
23
24
30
29
28
27
26
25
31
32
33
34
35
36

7-F, 8-C, 9-C

F-1-A

County Missoula

Farm Checked: Date 5-22-49

By David Poulint

STATE OF MONTANA

STATE ENGINEERS OFFICE

Water Resources Survey

T. 11N R. 16W Plat No. 81

Photo No. 3P-40

Legal Land Owner Lee Elliott Address Clinton, Montana (Rock Creek Lodge)

Operator Address

Water is delivered by:— X 1. Private System; 2. Ditch Company; 3. State Project; 4. Federal Project; 5. Irrigation District

If under Ditch Company, Irrigation District, or Government Project, state the number of shares or inches, acre feet, as the case may be in said system

App. No. Decree No.	NAME OF APPROPRIATOR TO WHOM DECREED	NAME OF STREAM	Date App. Date Priority	Miner's Inches	In Use	NAME OF DITCH (Water Delivered By)	No.	R/F	P/G/S	Present Irr. Acres	Irrigable Acres
*A-501	Clements L. Gaiser	Hellgate River	7-26-19	200	Yes	Elliott Ditch	1	R		0	
A-502	John H. Gaiser	Hellgate River	3-31-06	1000	Yes						
Use	Lee Elliott	Spring & Slough	1950	100	Part	Elliott Sprinkler	1	R	P	100	0

NOTE: R—Denotes Regular Irrigation. F—Flood Irrigation. P—Water diverted by means of pumping. G—Water diverted by gravity. S—Stored Water.

Condition of System Good Topography Valley River Basin Columbia River

Adequate Supply: Yes X No. Explain

Remarks Plans to file on spring and slough

* Could irrigate same land that he now sprinkles.

Also in: Plat No. Twp. Rge.	Plat No. Twp. Rge.	Plat No. Twp. Rge.
Plat No. Twp. Rge.	Plat No. Twp. Rge.	Plat No. Twp. Rge.

Information From:

Lee Elliott

Plat No. 81

(Lodge)

rist

Present r. Acres	Irrigable Acres
0	
00	0



Sell, Sell, Sell

F-1-A

County Missoula

Farm Checked: Date 5-15-57

By David Pouliot

STATE OF MONTANA

STATE ENGINEERS OFFICE

Water Resources Survey

T 11N R 14W Plat No. 81

Photo No. 15-62

Legal Land Owner Rex G. & Leotta Kafford Address

Operator W. L. Hancock-buying Address Clinton, Montana

Water is deliverd by:—X 1. Private System; 2. Ditch Company; 3. State Project; 4. Federal Project; 5. Irrigation District

If under Ditch Company, Irrigation District, or Government Project, state the number of shares or inches, acre feet, as the case may be in said system

App. No. Decree No.	NAME OF APPROPRIATOR TO WHOM DECREED	NAME OF STREAM	Date App. Date Priority	Miner's Inches	In Use	NAME OF DITCH (Water Delivered By)	No.	R/F	P/G/S	Present Irr. Acres	Irrigable Acres
D-28	Hilda Elliott Adm.										
	of Estate of										
	Stephen S. Elliott	Cramer Creek	7-1-8[illegible]	57	Yes						
			7-1-05	200	Yes	Hancock Ditch	1	R)		60	0
A-495	S. S. Elliott	Hellgate River	6-28-01	1000	725	Hancock Ditch	1	R)			
A-906	Joseph Reishel	Unnamed Eks.									
		Missoula River	9-22-84	All	Yes?	Elliott Ditch	1	R		38	0

NOTE: R—Denotes Regular Irrigation. F—Flood Irrigation. P—Water diverted by means of pumping. G—Water diverted by gravity. S—Stored Water.

Condition of System Good Topography Valley River Basin Columbia River

Adequate Supply. Yes X No. Explain

Remarks

Also in: Plat No. Twp. Rge.	Plat No. Twp. Rge.	Plat No. Twp. Rge.
Plat No. Twp. Rge.	Plat No. Twp. Rge.	Plat No. Twp. Rge.

Information From:

W. L. Hancock

Plat No. 81

District

Present Irr. Acres	Irrigable Acres
60	0
38	0

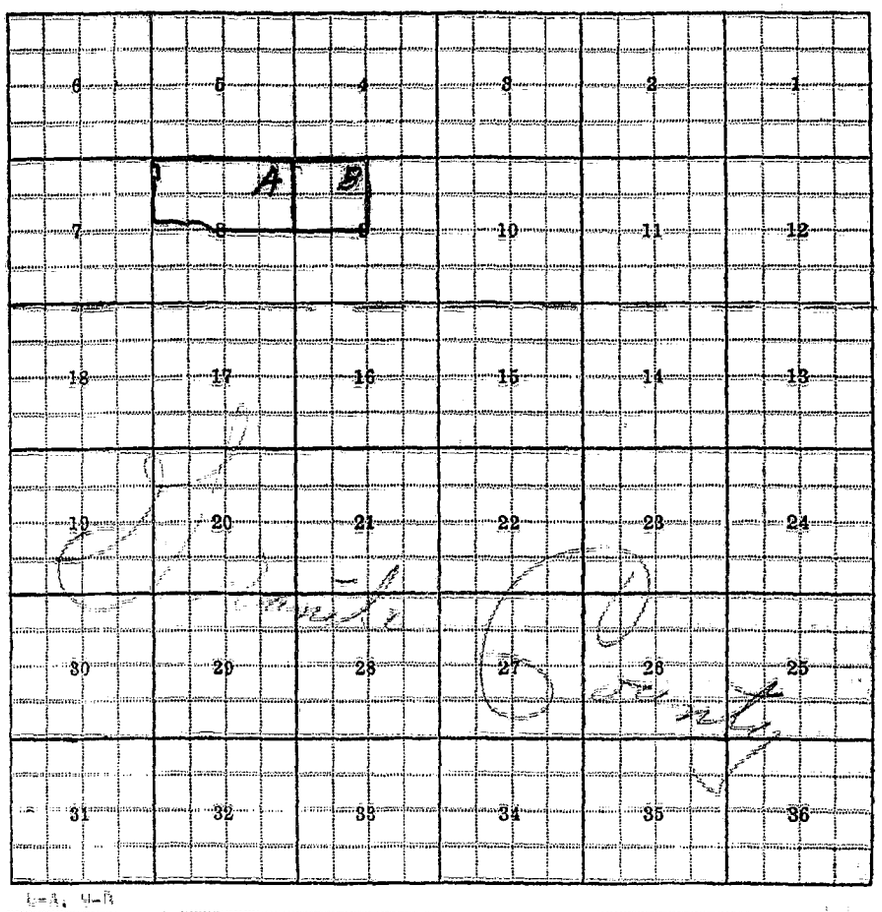

A-A, B-B

F-1-A

County Missoula

Farm Checked: Date 5-22-59

By David Poulliot

Legal Land Owner Montana, State of

Operator Lee Elliott

STATE OF MONTANA
STATE ENGINEERS OFFICE
Water Resources Survey

T. 11N R. 16W Plat No. 81

Photo No. 3P-49

Address Helena, Montana

Address Clinton, Montana (Rock Creek Lodge)

Water is delivered by: X 1. Private System; 2. Ditch Company; 3. State Project; 4. Federal Project; 5. Irrigation District

If under Ditch Company, Irrigation District, or Government Project, state the number of shares or inches, acre feet, as the case may be in said system

App. No. Decree No.	NAME OF APPROPRIATOR TO WHOM DECREED	NAME OF STREAM	Date App. Date Priority	Miner's Inches	In Use	NAME OF DITCH (Water Delivered By)	No.	R/F	P/G/S	Present Irr. Acres	Irrigable Acres
							1	R		0	
A-502	John H. Gaiser	Hellgate River	3-31-06	1000	Yes	Elliott Ditch	1	R	P	10	0
Use	Lee Elliott	Spring & Slough	1959	100	Part	Elliott Sprinkler					

NOTE: R—Denotes Regular Irrigation. F—Flood Irrigation. P—Water diverted by means of pumping. G—Water diverted by gravity. S—Stored Water.

River Basin Columbia River

Condition of System Topography

Adequate Supply: Yes No Explain

Remarks

Also in: Plat No. Twp. Rge. Plat No. Twp. Rge. Plat No. Twp. Rge. Plat No. Twp. Rge. Plat No. Twp. Rge. Plat No. Twp. Rge.

Information From:

Lee Elliott

Plat No. 81

-48

reek Lodge)

District

s	Present Irr. Acres	Irrigable Acres
	0	
	10	0

r:

r

om:

tt

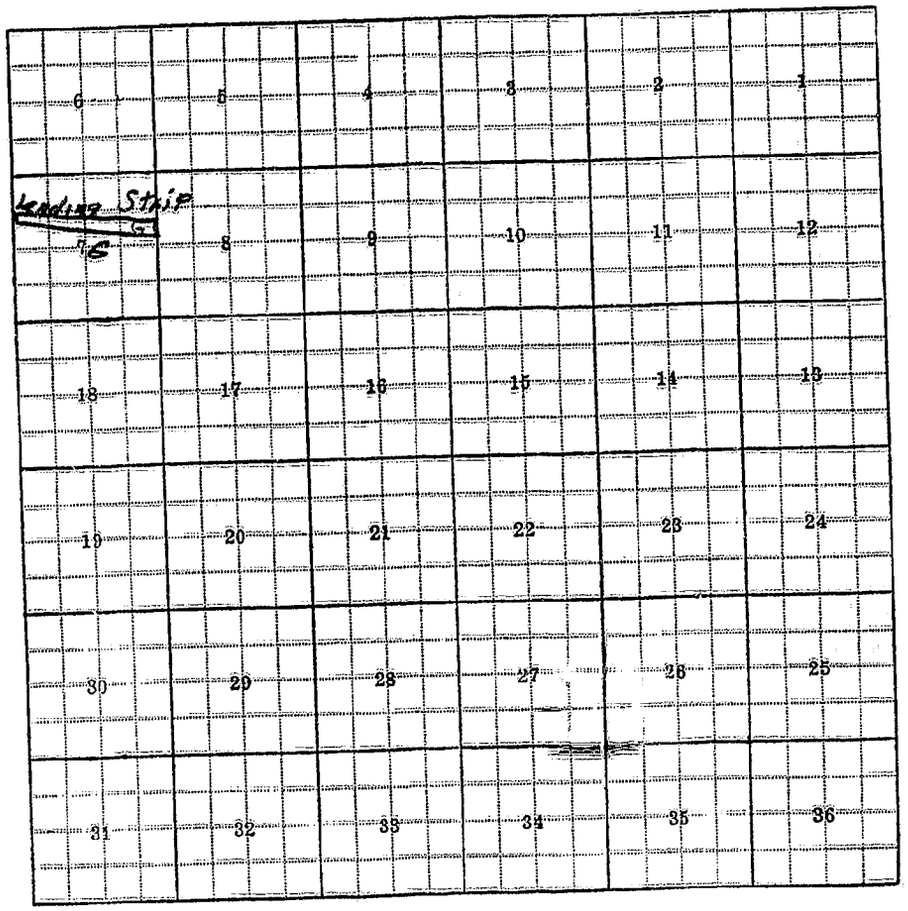

7-5

F-1-A

County Missoula

Farm Checked: Date 5-22-59

By David Pouliot

STATE OF MONTANA
STATE ENGINEERS OFFICE
Water Resources Survey

T. 11N R. 16W Plat No. 81

Photo No. 3P-49

Legal Land Owner N. P. Ry. Co. Address

Operator Lee Elliott Address Clinton, Montana (Rock Creek Lodge)

Water is deliverd by:— X 1. Private System; 2. Ditch Company; 3. State Project; 4. Federal Project; 5. Irrigation District

If under Ditch Company, Irrigation District, or Government Project state the number of shares or inches, acre feet, as the case may be in said system

App. No. Decree No.	NAME OF APPROPRIATOR TO WHOM DECREED	NAME OF STREAM	Date App. Date Priority	Minor's Inches	In Use	NAME OF DITCH (Water Delivered By)	No.	R/F	P/G/S	Present Irr. Acres	Irrigable Acres
A-501	Clemets L. Gaiser	Hellgate River	7--26-19	200	Yes	Elliott Ditch	1	R		0	
Use	Lee Elliott	Spring & Slough	1959	100	Part	Elliott Sprinkler	1	R	P	5	0

NOTE: R—Denotes Regular Irrigation. F—Flood Irrigation. P—Water diverted by means of pumping. G—Water diverted by gravity. S—Stored Water.

Condition of System Good Topography Valley River Basin Columbia River

Adequate Supply: Yes X No Explain

Remarks

Also in: Plat No. 86 Twp. 15N Rge. 20W Plat No. 87 Twp. 13N Rge. 17W	Plat No. Twp. Rge. Plat No. Twp. Rge.	Plat No. Twp. Rge. Plat No. Twp. Rge.

Information From:

Lee Elliott

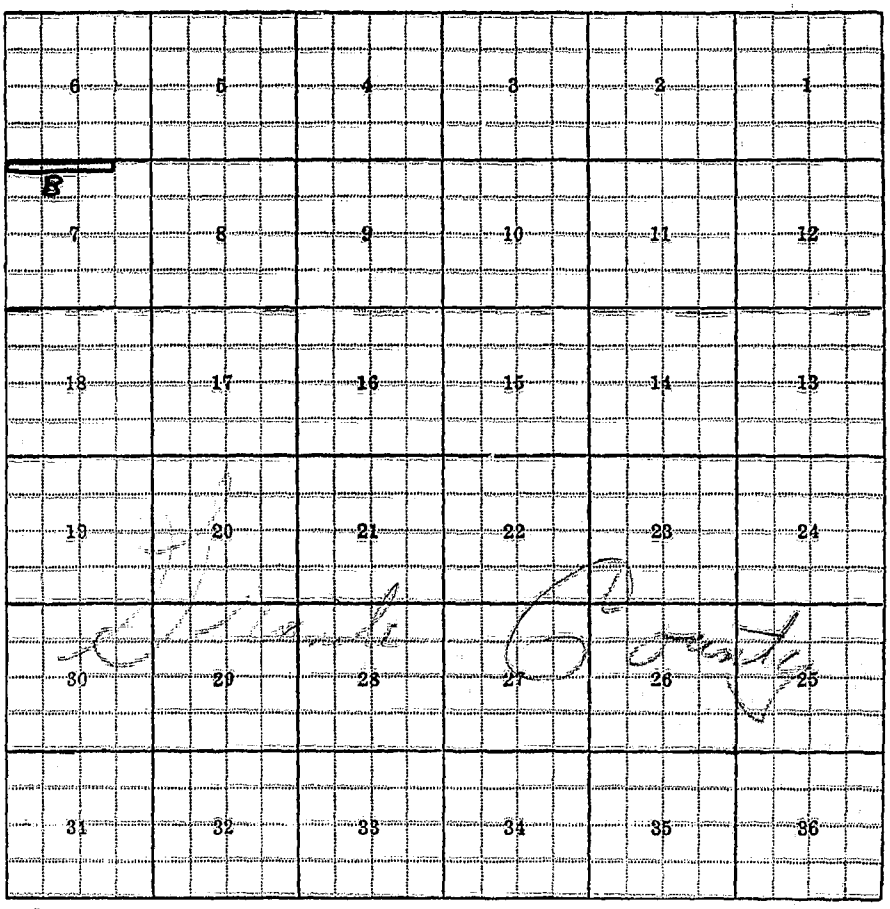
6
5
4
3
2
1
B
7
8
9
10
11
12
18
17
16
15
14
13
19
20
21
22
23
24
30
29
28
27
26
25
31
32
33
34
35
36

7-B

F-1-A

County Missoula

Farm Checked: Date 5-21-59

By David Pouliot

STATE OF MONTANA

STATE ENGINEERS OFFICE

Water Resources Survey

T. 11N R. 16W Plat No. 81

Photo No. 15-61

Legal Land Owner John J. & Lola Mae Roper Address Clinton, Montana

Operator Address

Water is deliverd by:— X 1. Private System; 2. Ditch Company; 3. State Project; 4. Federal Project; 5. Irrigation District

If under Ditch Company, Irrigation District, or Government Project, state the number of shares or inches, acre feet, as the case may be in said system

App. No. Decree No.	NAME OF APPROPRIATOR TO WHOM DECREED	NAME OF STREAM	Date App. Date Priority	Miner's Inches	In Use	NAME OF DITCH (Water Delivered By)	No.	R/F	P/G/S	Present Irr. Acres	Irrigable Acres
D-29	Cyr Parent	Cramer Creek	3-1-00	40	Yes	Cook Ditches	1	R		12	0
A-1390	Cyr Parent	Unnamed Spring	6-6-01	40	Yes						

NOTE: R—Denotes Regular Irrigation. F—Flood Irrigation. P—Water diverted by means of pumping. G—Water diverted by gravity. S—Stored Water.

Condition of System Good Topography Creek Bottom River Basin Columbia River

Adequate Supply: Yes..... No. X Explain No water later in season

Remarks

Also in: Plat No. Twp. Rge.	Plat No. Twp. Rge.	Plat No. Twp. Rge.
Plat No. Twp. Rge.	Plat No. Twp. Rge.	Plat No. Twp. Rge.

Information From:

John Roper & Arthur Cook

6	5	4	3	B 2	1
7	8	9	10	11	12
18	17	16	15	14	13
19	20	21	22	23	24
30	29	28	27	26	25
31	32	33	34	35	36

2-B

F-1-A

County Missoula

Farm Checked: Date 8-14-50

By David Foulint

STATE OF MONTANA
STATE ENGINEERS OFFICE
Water Resources Survey

T. 11N R. 16W Plat No. 81

Photo No. 3P-49

Legal Land Owner Karl F. & Helen L. Welch Address Clinton, Montana

Operator Address

Water is delivered by:— X 1. Private System; 2. Ditch Company; 3. State Project; 4. Federal Project; 5. Irrigation District

If under Ditch Company, Irrigation District, or Government Project, state the number of shares or inches, acre feet, as the case may be in said system

App. No. Decree No.	NAME OF APPROPRIATOR TO WHOM DECREED	NAME OF STREAM	Date App. Date Priority	Miner's Inches	In Use	NAME OF DITCH (Water Delivered By)	No.	R/F	P/G/S	Present Irr. Acres	Irrigable Acres
A-1163	Hiram Nelson	Rock Creek	8-4-07	2500	1/3	Corra-Welch Ditch	1	R	-	45	0

NOTE: R—Denotes Regular Irrigation. F—Flood Irrigation. P—Water diverted by means of pumping. G—Water diverted by gravity. S—Stored Water.

Condition of System Good Topography Valley River Basin Columbia River

Adequate Supply: Yes X No Explain

Remarks

Also in: Plat No. Twp. Rge.	Plat No. Twp. Rge.	Plat No. Twp. Rge.
Plat No. Twp. Rge.	Plat No. Twp. Rge.	Plat No. Twp. Rge.

Information From:
Mrs. Welch

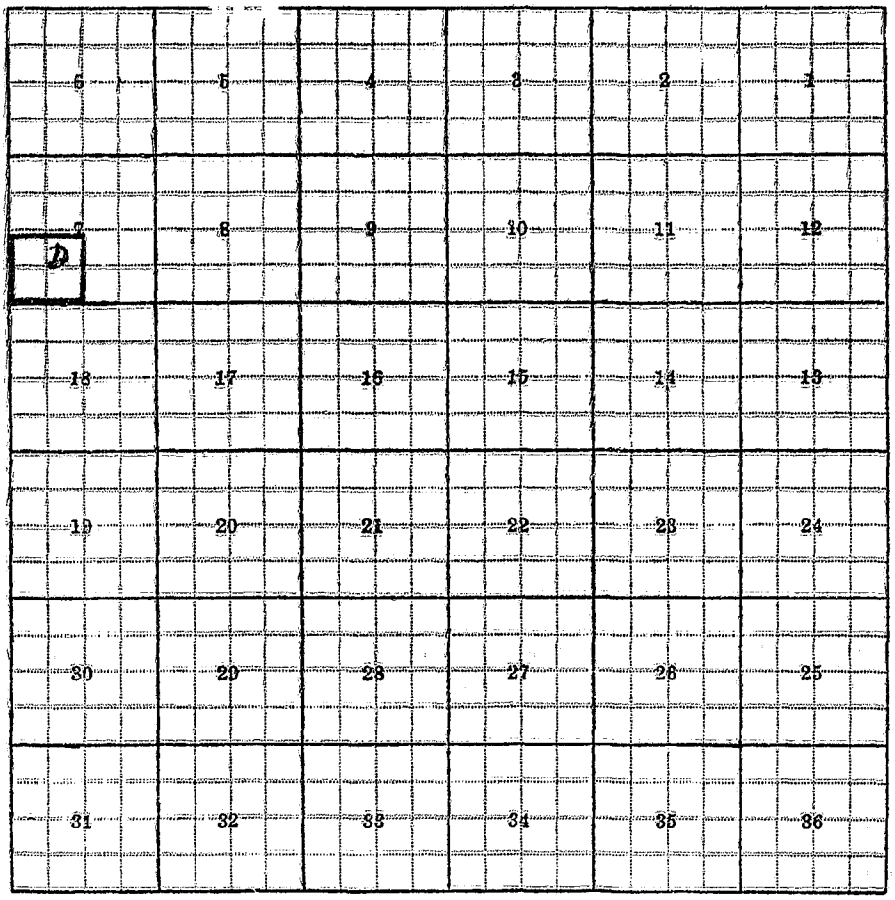
6
5
4
3
2
1
7
8
9
10
11
12
D
18
17
16
15
14
13
19
20
21
22
23
24
30
29
28
27
26
25
31
32
33
34
35
36

7-5

F-1-A
County Missoula

STATE OF MONTANA
STATE ENGINEERS OFFICE
Water Resources Survey

T 11N R 16W Plat No. 81

Farm Checked: Date 5-19-59

Photo No. 5P-29

By David Rouliot

Legal Land Owner Aline A. Weston Address Clinton, Montana

Operator B. G. Weston Address

Water is delivered by:— X 1. Private System; 2. Ditch Company; 3. State Project; 4. Federal Project; 5. Irrigation District

If under Ditch Company, Irrigation District, or Government Project, state the number of shares or inches, acre feet, as the case may be in said system

App. No. Decree No.	NAME OF APPROPRIATOR TO WHOM DECREED	NAME OF STREAM	Date App. Date Priority	Miner's Inches	In Use	NAME OF DITCH (Water Delivered By)	No.	R/F	P/G/S	Present Irr. Acres	Irrigable Acres
13	J. McHugh	Hellgate River	3-1-02	25	Yes	Weston Ditch	1	R		35	0
		Spring & through				Weston Sprinkler	1	R	P	78	0
15A	Alice & Benard Weston	Unnamed Spring	8-12-50	All	Yes	Weston Ditch	1	R		8	0

NOTE: R—Denotes Regular Irrigation. F—Flood Irrigation. P—Water diverted by means of pumping. G—Water diverted by gravity. S—Stored Water.

Condition of System Good Topography Valley River Basin Columbia River

Adequate Supply: Yes X No. Explain

Remarks

Also in: Plat No. Twp. Rge.	Plat No. Twp. Rge.	Plat No. Twp. Rge.
Plat No. Twp. Rge.	Plat No. Twp. Rge.	Plat No. Twp. Rge.

Information From:
B. G. Weston

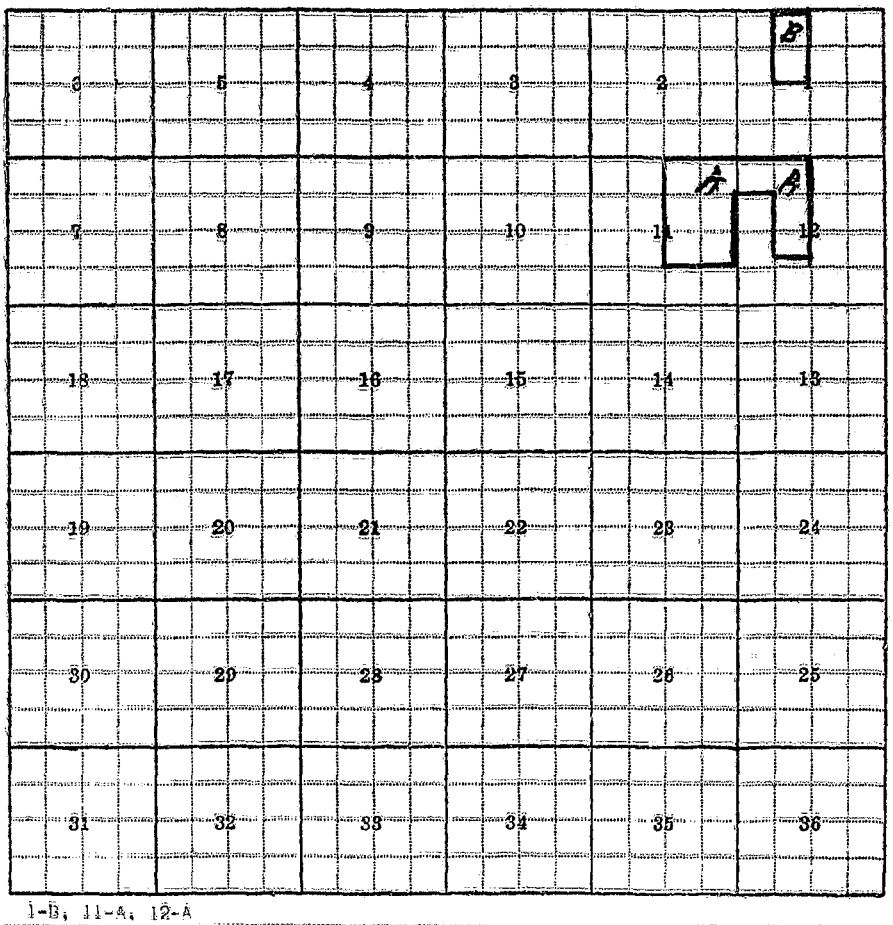
B
6
5
4
3
2
1
A
A
7
8
9
10
11
12
18
17
16
15
14
13
19
20
21
22
23
24
30
29
28
27
26
25
31
32
33
34
35
36

1-B, 11-A, 12-A

F-1-A

County Missoula

Farm Checked: Date 5-20-59

By David Poulint

STATE OF MONTANA

STATE ENGINEERS OFFICE

Water Resources Survey

T.11N. R. 16W. Plat No. 81

Photo No. 5P-29

Legal Land Owner B. G. Weston Address Clinton, Montana

Operator Address

Water is delivered by:— X 1. Private System; 2. Ditch Company; 3. State Project; 4. Federal Project; 5. Irrigation District

If under Ditch Company, Irrigation District, or Government Project, state the number of shares or inches, acre feet, as the case may be in said system

App. No. Decree No.	NAME OF APPROPRIATOR TO WHOM DECREED	NAME OF STREAM	Date App. Date Priority	Miner's Inches	In Use	NAME OF DITCH (Water Delivered By)	No.	R/F	P/G/S	Present Irr. Acres	Irrigable Acres
A-527	Geo. J. & M. R. Wentz	Hellgate River	5-1-07	500	Yes	Old Pump Site	1	R	P	0	45
A-513	J. McHugh	Hellgate River	3-1-02	25	Yes	Weston Ditch	1	R		3	0

NOTE: R—Denotes Regular Irrigation. F—Flood Irrigation. P—Water diverted by means of pumping. G—Water diverted by gravity. S—Stored Water.

Condition of System Fair Topography Valley River Basin Columbia River

Adequate Supply: Yes X No Explain

Remarks Plans to sprinkle from sumps along C. M. St. P. & P. Ry. and seed to pasture grass.

Also in: Plat No. Twp. Rge.	Plat No. Twp. Rge.	Plat No. Twp. Rge.
Plat No. Twp. Rge.	Plat No. Twp. Rge.	Plat No. Twp. Rge.

Information From:
B. G. Weston

Plat No. 21

ana

trict

Present n. Acres	Irrigable Acres
0	45
3	0

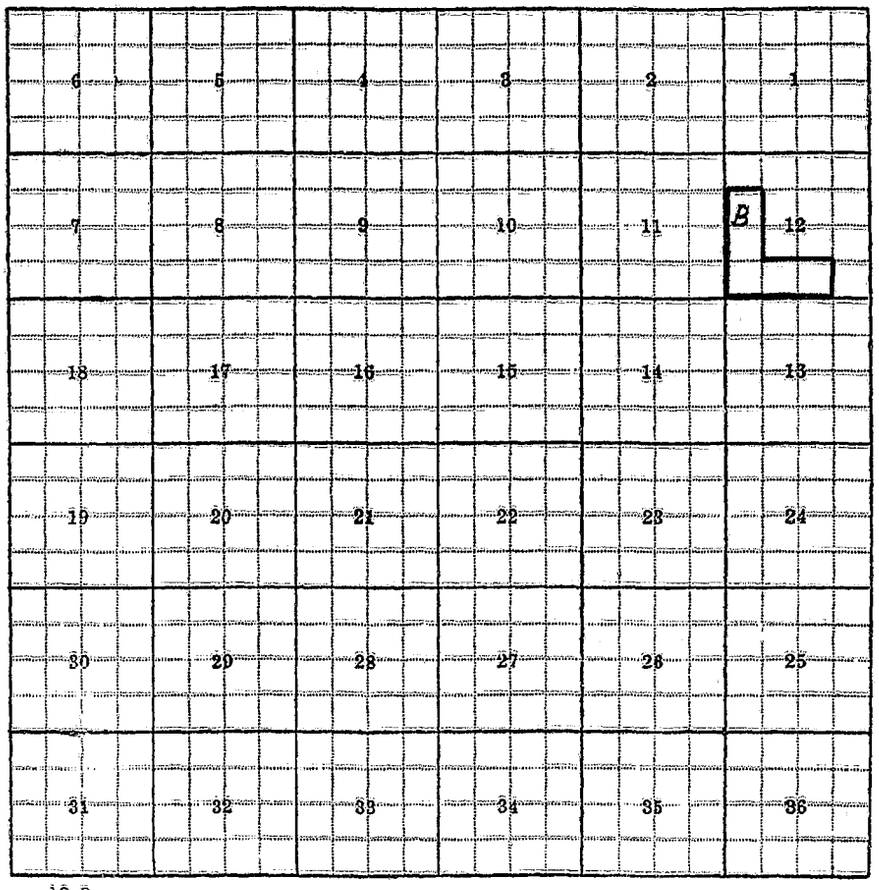

12-R

F-1-A

County Missoula

Farm Checked: Date 5-20-59

By David Pouliot

STATE OF MONTANA
STATE ENGINEERS OFFICE
Water Resources Survey

T 11N R 16W Plat No. 81

Photo No. 5P-29

Legal Land Owner Henry & Verda H. Wood Address Clinton, Montana

Operator Otis Keays-buying Address

Water is delivered by: — x 1. Private System; 2. Ditch Company; 3. State Project; 4. Federal Project; 5. Irrigation District

If under Ditch Company, Irrigation District, or Government Project, state the number of shares or inches, acre feet, as the case may be in said system

App. No. Decree No.	NAME OF APPROPRIATOR TO WHOM DECREED	NAME OF STREAM	Date App. Date Priority	Miner's Inches	In Use	NAME OF DITCH (Water Delivered By)	No.	R/F	P/G/S	Present Irr. Acres	Irrigable Acres
A-524	Guy W. Shaubut	Hellgate River	5-11-22	300	No	Old Pump Site	1	R	P	0	100

NOTE: R—Denotes Regular Irrigation. F—Flood Irrigation. P—Water diverted by means of pumping. G—Water diverted by gravity. S—Stored Water.

Condition of System ..... Topography Valley River Basin Columbia River

Adequate Supply: Yes x No ..... Explain .....

Remarks Plans to use sprinkler

Also in: Plat No. ..... Twp. ..... Rge.	Plat No. ..... Twp. ..... Rge.	Plat No. ..... Twp. ..... Rge. .....
Plat No. ..... Twp. ..... Rge.	Plat No. ..... Twp. ..... Rge.	Plat No. ..... Twp. ..... Rge. .....

Information From:

Mr. Otis Keays

Plat No. 81

tana

District

Present Irr. Acres	Irrigable Acres
0	100

m:

Keays

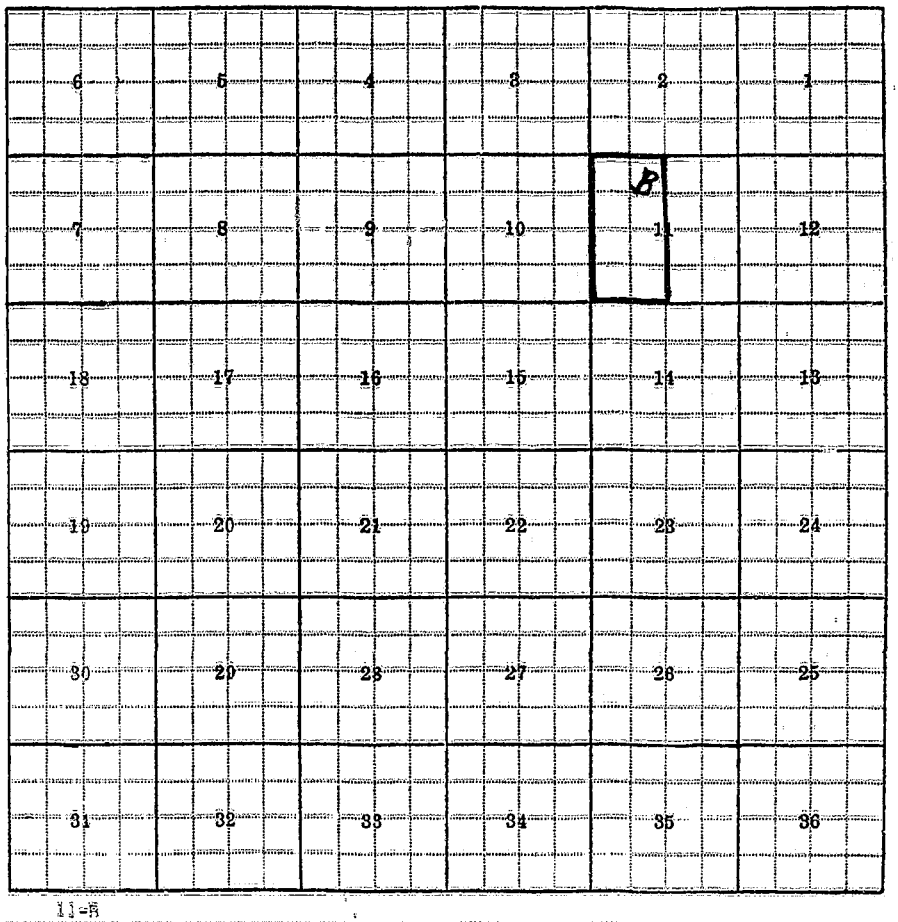

11-5

81-
11N
16W

F-1-A

County Missoula

STATE OF MONTANA
STATE ENGINEERS OFFICE
Water Resources Survey

T. 11N R. 16W Plat No. 81

Farm Checked: Date 5-15-59

Photo No. 3P-49

By David Pouliot

Legal Land Owner Bonita Ranger Station , U. S. A. Address Clinton, Montana

Operator Address

Water is deliverd by:— X 1. Private System; 2. Ditch Company; 3. State Project; 4. Federal Project; 5. Irrigation District

If under Ditch Company, Irrigation District, or Government Project, state the number of shares or inches, acre feet, as the case may be in said system

App. No. Decree No.	NAME OF APPROPRIATOR TO WHOM DECREED	NAME OF STREAM	Date App. Date Priority	Miner's Inches	In Use	NAME OF DITCH (Water Delivered By)	No.	R/F	P/G/S	Present Irr. Acres	Irrigable Acres
A-495	S. S. Elliott	Hellgate River	6-28-01	1000	~25	Elliott Ditch	1	R		12	0

NOTE: R—Denotes Regular Irrigation. F—Flood Irrigation. P—Water diverted by means of pumping. G—Water diverted by gravity. S—Stored Water.

Condition of System Good Topography Valley River Basin Columbia River

Adequate Supply: Yes X No Explain

Remarks

Also in: Plat No. Twp. Rge.	Plat No. Twp. Rge.	Plat No. Twp. Rge.
Plat No. Twp. Rge.	Plat No. Twp. Rge.	Plat No. Twp. Rge.

Information From:
Eldon Meik (Forest Ranger)

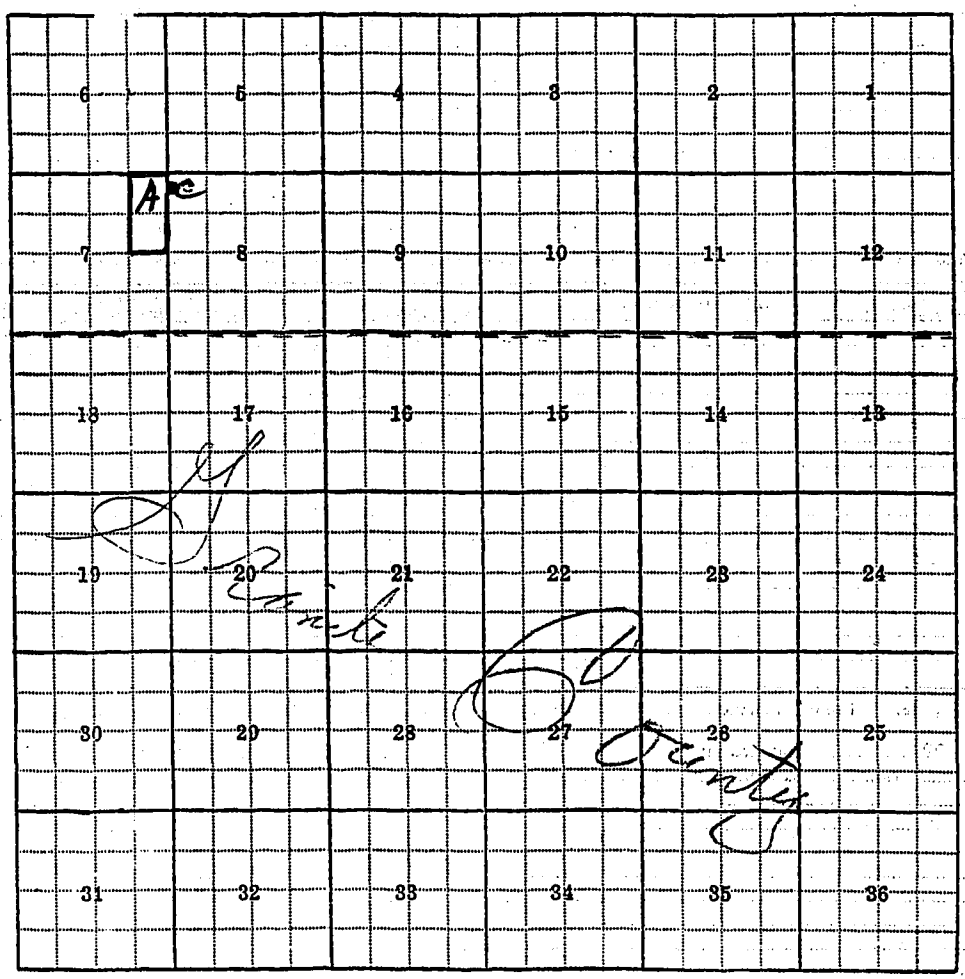
6
5
4
3
2
1
A
C
7
8
9
10
11
12
18
17
16
15
14
13
19
20
21
22
23
24
30
29
28
27
26
25
31
32
33
34
35
36

7-A, 8-C

F-1-A
County Missoula

STATE OF MONTANA
STATE ENGINEERS OFFICE
Water Resources Survey

T. 11N R. 16W Plat No. 81

Farm Checked: Date 5-21-59

Photo No. 15-61, 15-62

By David Pouliot

Legal Land Owner Arthur B. & Myrtle S. Cook Address Clinton, Montana

Operator Address

Water is deliverd by:—x 1. Private System; 2. Ditch Company; 3. State Project; 4. Federal Project; 5. Irrigation District

If under Ditch Company, Irrigation District, or Government Project, state the number of shares or inches, acre feet, as the case may be in said system

App. No. Decree No.	NAME OF APPROPRIATOR TO WHOM DECREED	NAME OF STREAM	Date App. Date Priority	Miner's Inches	In Use	NAME OF DITCH (Water Delivered By)	No.	R/F	P/G/S	Present Irr. Acres	Irrigable Acres
D-27)	W. A. Cook	Cramer Creek	7-1-65	128	Yes						
)			7-1-05	400	Yes	Cook Ditches	1	R		100	0
A-206)	W. A. Cook	Cramer Creek	2-21-12	200	Yes	Cook Sprinkler	1	R	P	55	0

NOTE: R—Denotes Regular Irrigation. F—Flood Irrigation. P—Water diverted by means of pumping. G—Water diverted by gravity. S—Stored Water.

Condition of System Good Topography Creek Bottom River Basin Columbia River

Adequate Supply: Yes..... No. x Explain No water later in year

Remarks

Also in: Plat No..... Twp..... Rge.....	Plat No..... Twp..... Rge.....	Plat No..... Twp..... Rge.....
Plat No..... Twp..... Rge.....	Plat No..... Twp..... Rge.....	Plat No..... Twp..... Rge.....

Information From:
Arthur Cook

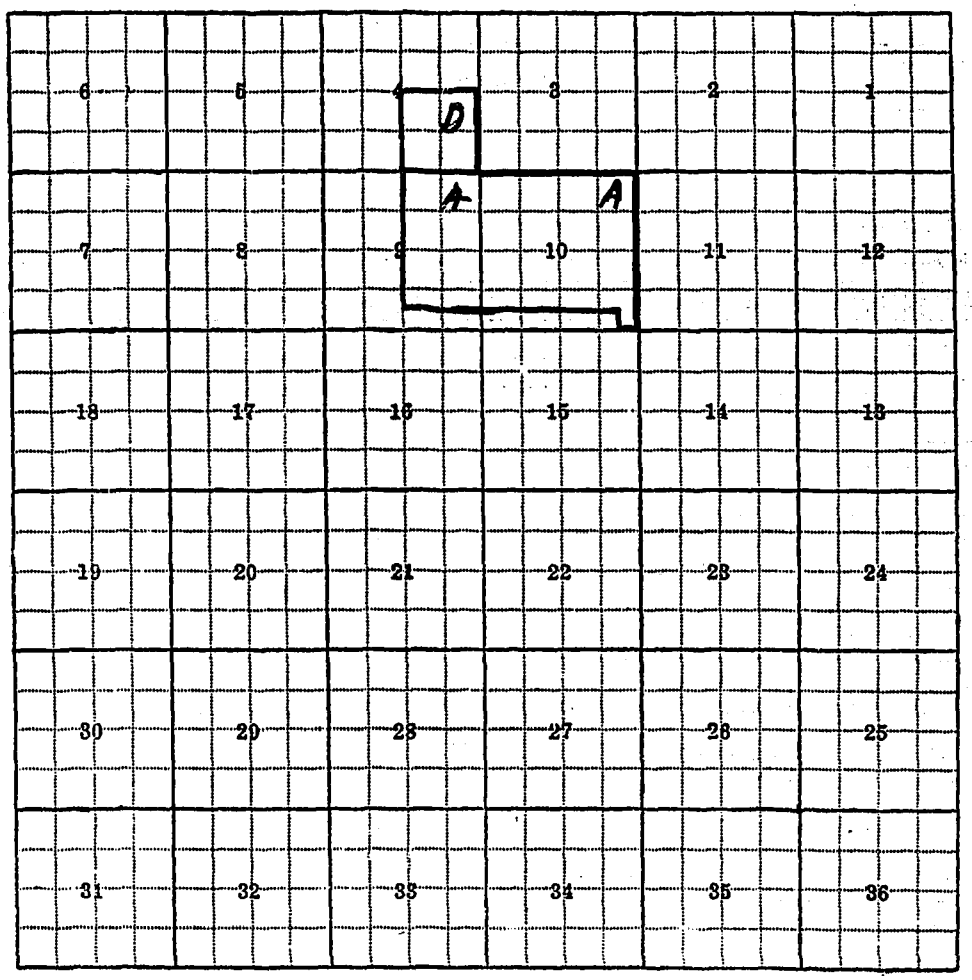
6
5
4
3
2
1
D
A
A
7
8
9
10
11
12
18
17
16
15
14
13
19
20
21
22
23
24
30
29
28
27
26
25
31
32
33
34
35
36

4-D, 9-A, 10-A

F-1-A

County Missoula

STATE OF MONTANA
STATE ENGINEERS OFFICE
Water Resources Survey

T. 11N R. 16W Plat No. 81

Farm Checked: Date 5-15-59

Photo No. 3P-85

By David Pouliot

Legal Land Owner Louis Corra Address Clinton, Montana

Operator Address

Water is delivered by:— X1. Private System; 2. Ditch Company; 3. State Project; 4. Federal Project; 5. Irrigation District

If under Ditch Company, Irrigation District, or Government Project, state the number of shares or inches, acre feet, as the case may be in said system

App. No. Decree No.	NAME OF APPROPRIATOR TO WHOM DECREED	NAME OF STREAM	Date App. Date Priority	Miner's Inches	In Use	NAME OF DITCH (Water Delivered By)	No.	R/F	P/G/S	Present Irr. Acres	Irrigable Acres
A-495	S. S. Elliott	Hellgate River	6-28-01	1000	250	Elliott Ditch	1	R		100	0
A-177B	Anna Corra	Clark Fork River	6-1-45	100	Yes	Corra Ditch	1	R		10	0

NOTE: R—Denotes Regular Irrigation. F—Flood Irrigation. P—Water diverted by means of pumping. G—Water diverted by gravity. S—Stored Water.

Condition of System Topography Valley River Basin Columbia River

Adequate Supply: Yes No Explain

Remarks

Also in: Plat No. Twp. Rge.	Plat No. Twp. Rge.	Plat No. Twp. Rge.
Plat No. Twp. Rge.	Plat No. Twp. Rge.	Plat No. Twp. Rge.

Information From:

Mr. Louis Corra

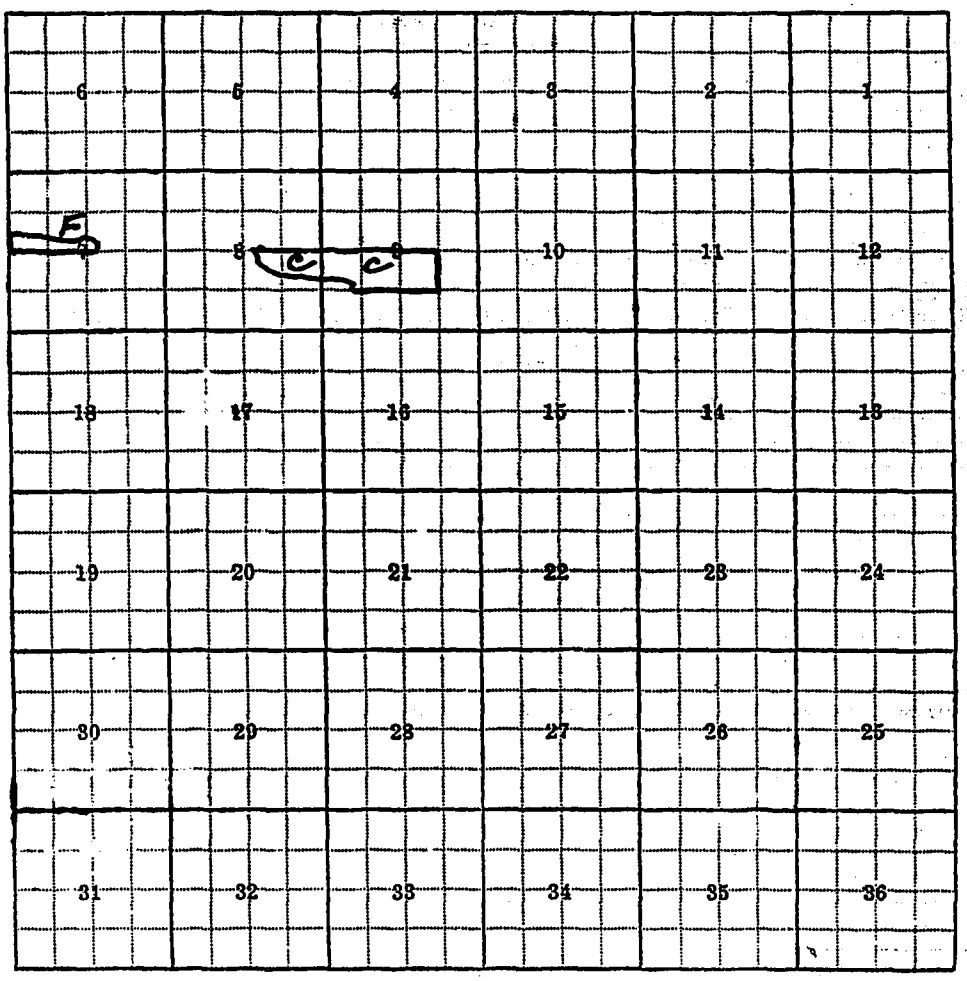
6
5
4
3
2
1
F
7
8
C
C
9
10
11
12
18
17
16
15
14
13
19
20
21
22
23
24
30
29
28
27
26
25
31
32
33
34
35
36

7-F, 8-C, 9-C

F-1-A

County Missoula

STATE OF MONTANA
STATE ENGINEERS OFFICE
Water Resources Survey

T. 11N R. 16W Plat No. 81

Farm Checked: Date 5-22-59

Photo No. 3P-49

By David Pouliot

Legal Land Owner Lee Elliott Address Clinton, Montana (Rock Creek Lodge)

Operator Address

Water is deliverd by:—X 1. Private System; 2. Ditch Company; 3. State Project; 4. Federal Project; 5. Irrigation District

If under Ditch Company, Irrigation District, or Government Project, state the number of shares or inches, acre feet, as the case may be in said system

App. No. Decree No.	NAME OF APPROPRIATOR TO WHOM DECREED	NAME OF STREAM	Date App. Date Priority	Miner's Inches	In Use	NAME OF DITCH (Water Delivered By)	No.	R/F	P/G/S	Present Irr. Acres	Irrigable Acres
*A-501	Clements L. Gaiser	Hellgate River	7-26-19	200	Yes	Elliott Ditch	1	R		0	
A-502	John H. Gaiser	Hellgate River	3-31-06	1000	Yes						
Use	Lee Elliott	Spring & Slough	1959	100	Part	Elliott Sprinkler	1	R	P	100	0

NOTE: R—Denotes Regular Irrigation. F—Flood Irrigation. P—Water diverted by means of pumping. G—Water diverted by gravity. S—Stored Water.

Condition of System Good Topography Valley River Basin Columbia River

Adequate Supply: Yes x No. Explain

Remarks Plans to file on spring and slough
* Could irrigate same land that he now sprinkles

Also in: Plat No. Twp. Rge.	Plat No. Twp. Rge.	Plat No. Twp. Rge.
Plat No. Twp. Rge.	Plat No. Twp. Rge.	Plat No. Twp. Rge.

Information From:
Lee Elliott

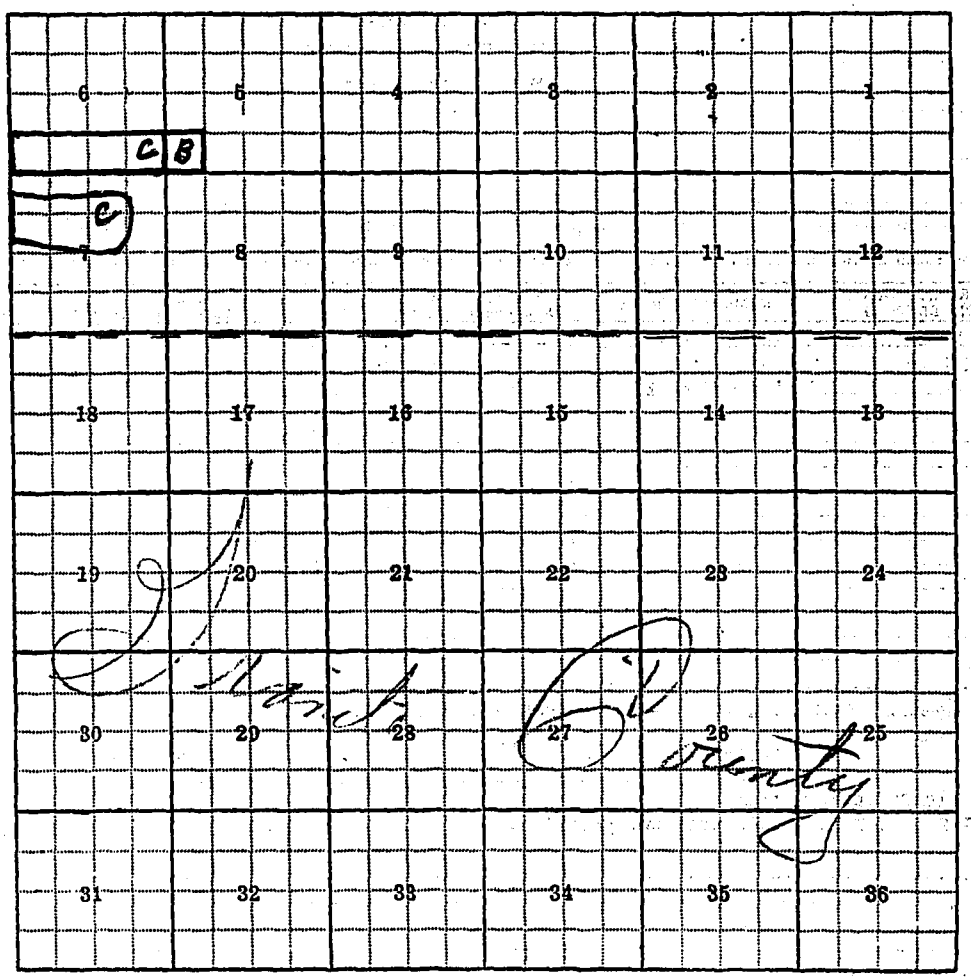
6
5
4
3
2
1
C
B
C
7
8
9
10
11
12
18
17
16
15
14
13
19
20
21
22
23
24
30
29
28
27
26
25
31
32
33
34
35
36

5-B, 6-C, 7-C

F-1-A

County Missoula

STATE OF MONTANA
STATE ENGINEERS OFFICE
Water Resources Survey

T. 11N R. 16W Plat No. 81

Farm Checked: Date 5-15-57

Photo No. 15-62

By David Pouliot

Legal Land Owner Rex G. & Leotta Kofford Address

Operator W. L. Hancock-buying Address Clinton, Montana

Water is deliverd by:— X 1. Private System; 2. Ditch Company; 3. State Project; 4. Federal Project; 5. Irrigation District

If under Ditch Company, Irrigation District, or Government Project, state the number of shares or inches, acre feet, as the case may be in said system

App. No. Decree No.	NAME OF APPROPRIATOR TO WHOM DECREED	NAME OF STREAM	Date App. Date Priority	Miner's Inches	In Use	NAME OF DITCH (Water Delivered By)	No.	R/F	P/G/S	Present Irr. Acres	Irrigable Acres
D-28	Hilda Elliott Adm.										
	of Estate of										
	Stephen S. Elliott	Cramer Creek	7-1-85	57	Yes						
			7-1-05	200	Yes	Hancock Ditch	1	R)		60	0
A-495	S. S. Elliott	Hellgate River	6-28-01	1000	725	Hancock Ditch	1	R)			
A-906	Joseph Beishel	Unnamed Eks.									
		Missoula River	9-22-84	All	Yes?	Elliott Ditch	1	R		38	0

NOTE: R—Denotes Regular Irrigation. F—Flood Irrigation. P—Water diverted by means of pumping. G—Water diverted by gravity. S—Stored Water.

Condition of System Good Topography Valley River Basin Columbia River

Adequate Supply: Yes X No Explain

Remarks

Also in: Plat No. Twp. Rge.	Plat No. Twp. Rge.	Plat No. Twp. Rge.
Plat No. Twp. Rge.	Plat No. Twp. Rge.	Plat No. Twp. Rge.

Information From:
W. L. Hancock

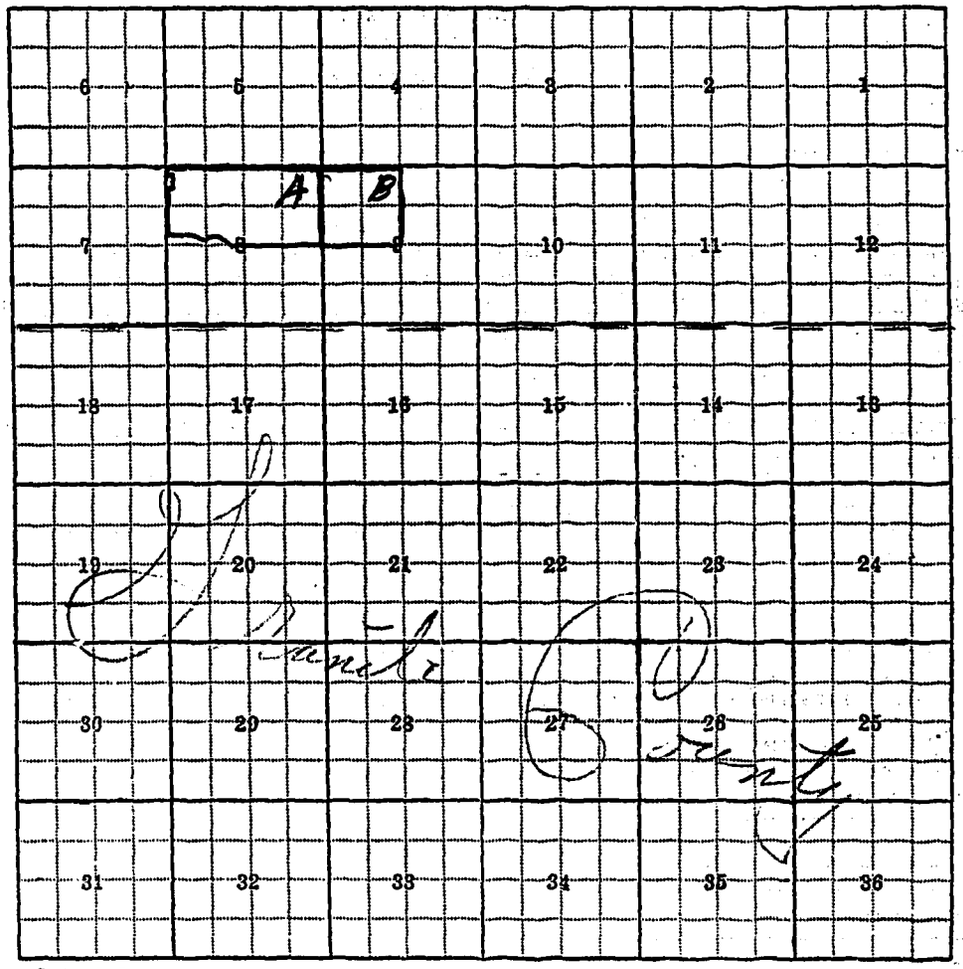
6
5
4
3
2
1
A
B
7
8
9
10
11
12
18
17
16
15
14
13
19
20
21
22
23
24
30
29
28
27
26
25
31
32
33
34
35
36

8-A, 9-B

F-1-A

County Missoula

STATE OF MONTANA
STATE ENGINEERS OFFICE
Water Resources Survey

T. 11N R. 16W Plat No. 81

Farm Checked: Date 5-22-59

Photo No. 3P-49

By David Pouliot

Legal Land Owner Montana, State of Address Helena, Montana

Operator Lee Elliott Address Clinton, Montana (Rock Creek Lodge)

Water is delivered by:— 1. Private System; 2. Ditch Company; 3. State Project; 4. Federal Project; 5. Irrigation District

If under Ditch Company, Irrigation District, or Government Project, state the number of shares or inches, acre feet, as the case may be in said system

App. No. Decree No.	NAME OF APPROPRIATOR TO WHOM DECREED	NAME OF STREAM	Date App. Date Priority	Miner's Inches	In Use	NAME OF DITCH (Water Delivered By)	No.	R/F	P/G/S	Present Irr. Acres	Irrigable Acres
A-502	John H. Gaiser	Hellgate River	3-31-06	1000	Yes	Elliott Ditchg	1	R		0	
Use	Lee Elliott	Spring & Slough	1959	100	Part	Elliott Sprinkler	1	R	P	10	0

NOTE: R—Denotes Regular Irrigation. F—Flood Irrigation. P—Water diverted by means of pumping. G—Water diverted by gravity. S—Stored Water.

Condition of System ..... Topography ..... River Basin Columbia River

Adequate Supply: Yes..... No..... Explain .....

Remarks .....

Also in: Plat No. 31 Twp. 16N Rge. 15W	Plat No. 51 Twp. 14N Rge. 15W	Plat No. 62 Twp. 13N Rge. 14W
Plat No. 32 Twp. 16N Rge. 14W	Plat No. 52 Twp. 14N Rge. 14W	Plat No. 66 Twp. 12N Rge. 20W

Information From:
Lee Elliott

6	5	4	3	2	1
Leading Strip G 7G	8	9	10	11	12
18	17	16	15	14	13
19	20	21	22	23	24
30	29	28	27	26	25
31	32	33	34	35	36

7-G

F-1-A

County Missoula

STATE OF MONTANA
STATE ENGINEERS OFFICE
Water Resources Survey

T. 11N R. 16W Plat No. 81

Farm Checked: Date 5-22-59

Photo No. 3P-49

By David Pouliot

Legal Land Owner N. P. Ry. Co. Address

Operator Lee Elliott Address Clinton, Montana (Rock Creek Lodge)

Water is deliverd by:— x 1. Private System; 2. Ditch Company; 3. State Project; 4. Federal Project; 5. Irrigation District

If under Ditch Company, Irrigation District, or Government Project state the number of shares or inches, acre feet, as the case may be in said system

App. No. Decree No.	NAME OF APPROPRIATOR TO WHOM DECREED	NAME OF STREAM	Date App. Date Priority	Miner's Inches	In Use	NAME OF DITCH (Water Delivered By)	No.	R/F	P/G/S	Present Irr. Acres	Irrigable Acres
A-501	Clemets L. Gaiser	Hellgate River	7--26-19	200	Yes	Elliott Ditch	1	R	G	0	
Use	Lee Elliott	Spring & Slough	1959	100	Part	Elliott Sprinkler	1	R	P	5	0

NOTE: R—Denotes Regular Irrigation. F—Flood Irrigation. P—Water diverted by means of pumping. G—Water diverted by gravity. S—Stored Water.

Condition of System Good Topography Valley River Basin Columbia River

Adequate Supply: Yes X No Explain

Remarks

Also in:					
Plat No. 36	Twp. 15N	Rge. 20W	Plat No.	Twp.	Rge.
Plat No. 67	Twp. 13N	Rge. 19W	Plat No.	Twp.	Rge.

Information From:

Lee Elliott

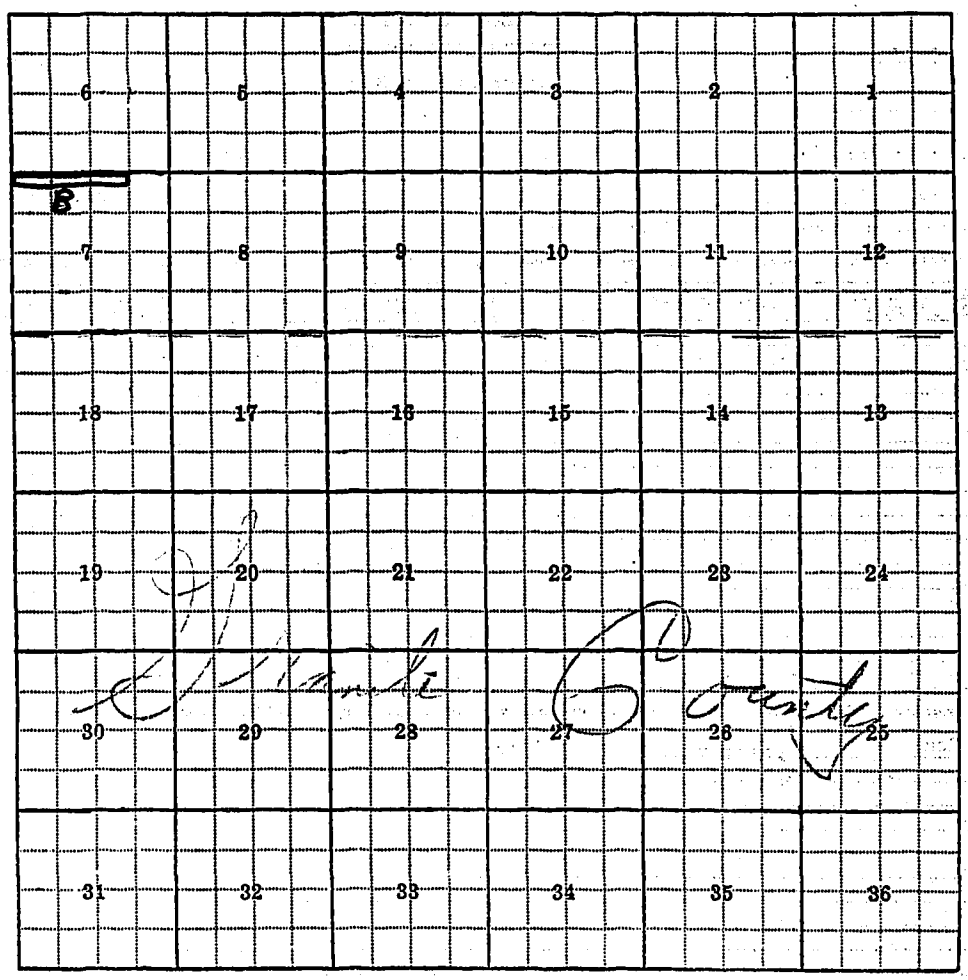
6
5
4
3
2
1
B
7
8
9
10
11
12
18
17
16
15
14
13
19
20
21
22
23
24
Atlantic County
30
29
28
27
26
25
31
32
33
34
35
36

7-B

F-1-A

County Missoula

STATE OF MONTANA
STATE ENGINEERS OFFICE
Water Resources Survey

T 11N R 16W Plat No. 81

Farm Checked: Date 5-21-59

Photo No. 15-61

By David Pouliot

Legal Land Owner John J. & Lola Mae Roper Address Clinton, Montana

Operator Address

Water is deliverd by:— x 1. Private System; 2. Ditch Company; 3. State Project; 4. Federal Project; 5. Irrigation District

If under Ditch Company, Irrigation District, or Government Project, state the number of shares or inches, acre feet, as the case may be in said system

App. No. Decree No.	NAME OF APPROPRIATOR TO WHOM DECREED	NAME OF STREAM	Date App. Date Priority	Miner's Inches	In Use	NAME OF DITCH (Water Delivered By)	No.	R/F	P/G/S	Present Irr. Acres	Irrigable Acres
D-29	Cyr Parent	Cramer Creek	3-1-00	40	Yes	Cook Ditches	1	R		12	0
A-1390	Cyr Parent	Unnamed Spring	6-6-01	40	Yes						

NOTE: R—Denotes Regular Irrigation. F—Flood Irrigation. P—Water diverted by means of pumping. G—Water diverted by gravity. S—Stored Water.

Condition of System Good Topography Creek Bottom River Basin Columbia River

Adequate Supply: Yes..... No. x Explain No water later in season.

Remarks

Also in: Plat No..... Twp..... Rge.....	Plat No..... Twp..... Rge.....	Plat No..... Twp..... Rge.....
Plat No..... Twp..... Rge.....	Plat No..... Twp..... Rge.....	Plat No..... Twp..... Rge.....

Information From:
John Roper & Arthur Cook

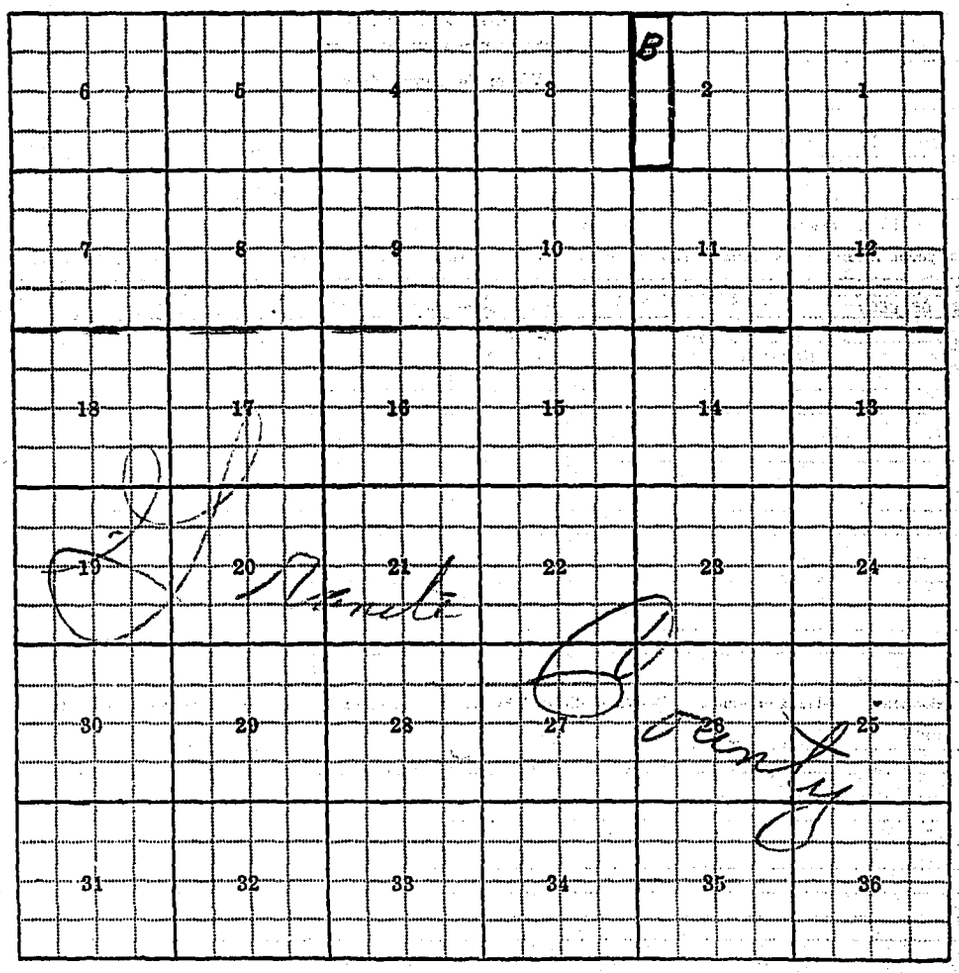
B
6
5
4
3
2
1
7
8
9
10
11
12
18
17
16
15
14
13
19
20
21
22
23
24
30
29
28
27
26
25
31
32
33
34
35
36

2-B

F-1-A

County Missoula

STATE OF MONTANA
STATE ENGINEERS OFFICE
Water Resources Survey

T. 11N R. 16W Plat No. 81

Farm Checked: Date 5-14-59

Photo No. 3P-49

By David Pouliot

Legal Land Owner Karl F. & Helen L. Welch Address Clinton, Montana

Operator Address

Water is deliverd by:— X 1. Private System; 2. Ditch Company; 3. State Project; 4. Federal Project; 5. Irrigation District

If under Ditch Company, Irrigation District, or Government Project, state the number of shares or inches, acre feet, as the case may be in said system

App. No. Decree No.	NAME OF APPROPRIATOR TO WHOM DECREED	NAME OF STREAM	Date App. Date Priority	Miner's Inches	In Use	NAME OF DITCH (Water Delivered By)	No.	R/F	P/G/S	Present Irr. Acres	Irrigable Acres
A-1163	Hiram Nelson	Rock Creek	5-4-07	2500	1/3	Corra-Welch Ditch	1	R		45	0

NOTE: R—Denotes Regular Irrigation. F—Flood Irrigation. P—Water diverted by means of pumping. G—Water diverted by gravity. S—Stored Water.

Condition of System Good Topography Valley River Basin Columbia River

Adequate Supply: Yes X No Explain

Remarks

Also in: Plat No. Twp. Rge. Plat No. Twp. Rge. Plat No. Twp. Rge.
Plat No. Twp. Rge. Plat No. Twp. Rge. Plat No. Twp. Rge.

Information From:
Mrs. Welch

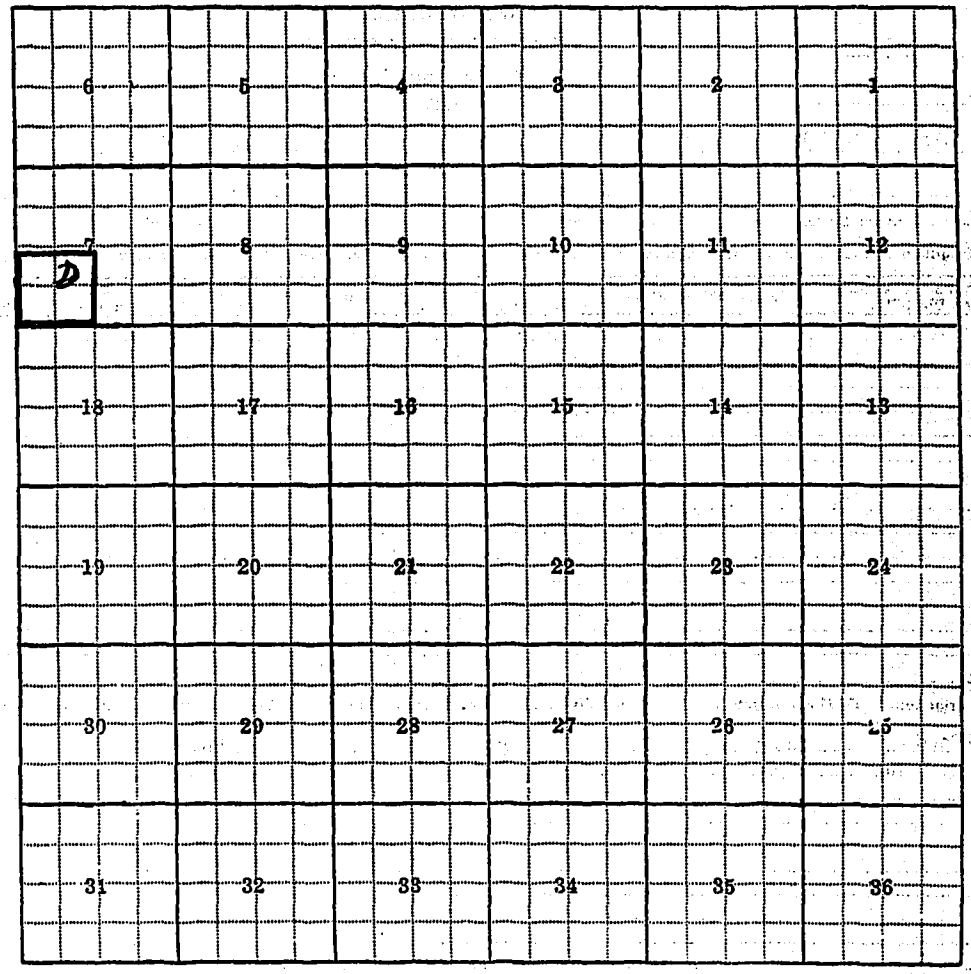
6
5
4
3
2
1
7
8
9
10
11
12
D
18
17
16
15
14
13
19
20
21
22
23
24
30
29
28
27
26
25
31
32
33
34
35
36

7-D

F-1-A

County Missoula

STATE OF MONTANA
STATE ENGINEERS OFFICE
Water Resources Survey

T. 11N R. 16W Plat No. 81

Farm Checked: Date 5-19-59

Photo No. 5P-29

By David Pouliot

Legal Land Owner Alice A. Weston Address Clinton, Montana

Operator B. G. Weston Address

Water is deliverd by:— x 1. Private System; 2. Ditch Company; 3. State Project; 4. Federal Project; 5. Irrigation District

If under Ditch Company, Irrigation District, or Government Project, state the number of shares or inches, acre feet, as the case may be in said system

App. No. Decree No.	NAME OF APPROPRIATOR TO WHOM DECREED	NAME OF STREAM	Date App. Date Priority	Miner's Inches	In Use	NAME OF DITCH (Water Delivered By)	No.	R/F	P/G/S	Present Irr. Acres	Irrigable Acres
A-513	J. McHugh	Hellgate River	3-1-02	25	Yes	Weston Ditch	1	R		35	0
Use		Spring & Slough				Weston Sprinkler	1	R	P	78	0
A-1515A	Alice & Benard Weston	Unnamed Spring	8-12-50	All	Yes	Weston Ditch	1	R		8	0

NOTE: R—Denotes Regular Irrigation. F—Flood Irrigation. P—Water diverted by means of pumping. G—Water diverted by gravity. S—Stored Water.

Condition of System Good Topography Valley River Basin Columbia River

Adequate Supply: Yes x No Explain

Remarks

Also in: Plat No. Twp. Rge.	Plat No. Twp. Rge.	Plat No. Twp. Rge.
Plat No. Twp. Rge.	Plat No. Twp. Rge.	Plat No. Twp. Rge.

Information From:
B. G. Weston


B
6
5
4
3
2
1
A
A
7
8
9
10
11
12
18
17
16
15
14
13
19
20
21
22
23
24
30
29
28
27
26
25
31
32
33
34
35
36

1-B, 11-A, 12-A

F-1-A

County Missoula

STATE OF MONTANA
STATE ENGINEERS OFFICE
Water Resources Survey

T. 11N R. 16W Plat No. 81

Farm Checked: Date 5-20-59

Photo No. 5P-29

By David Pouliot

Legal Land Owner B. G. Weston Address Clinton, Montana

Operator Address

Water is deliverd by:—X 1. Private System; 2. Ditch Company; 3. State Project; 4. Federal Project; 5. Irrigation District

If under Ditch Company, Irrigation District, or Government Project, state the number of shares or inches, acre feet, as the case may be in said system

App. No. Decree No.	NAME OF APPROPRIATOR TO WHOM DECREED	NAME OF STREAM	Date App. Date Priority	Miner's Inches	In Use	NAME OF DITCH (Water Delivered By)	No.	R/F	P/G/S	Present Irr. Acres	Irrigable Acres
A-527	Geo. J. & M. R. Wentz	Hellgate River	5-1-07	500	Yes	Old Pump Site	1	R	P	0	45
A-513	J. McHugh	Hellgate River	3-1-02	25	Yes	Weston Ditch	1	R		3	0

NOTE: R—Denotes Regular Irrigation. F—Flood Irrigation. P—Water diverted by means of pumping. G—Water diverted by gravity. S—Stored Water.

Condition of System Fair Topography Valley River Basin Columbia River

Adequate Supply: Yes X No Explain

Remarks Plans to sprinkle from sumps along C. M. St. P. & P. Ry. and seed to pasture grass.

Also in: Plat No. Twp. Rge.	Plat No. Twp. Rge.	Plat No. Twp. Rge.
Plat No. Twp. Rge.	Plat No. Twp. Rge.	Plat No. Twp. Rge.

Information From:
B. G. Weston

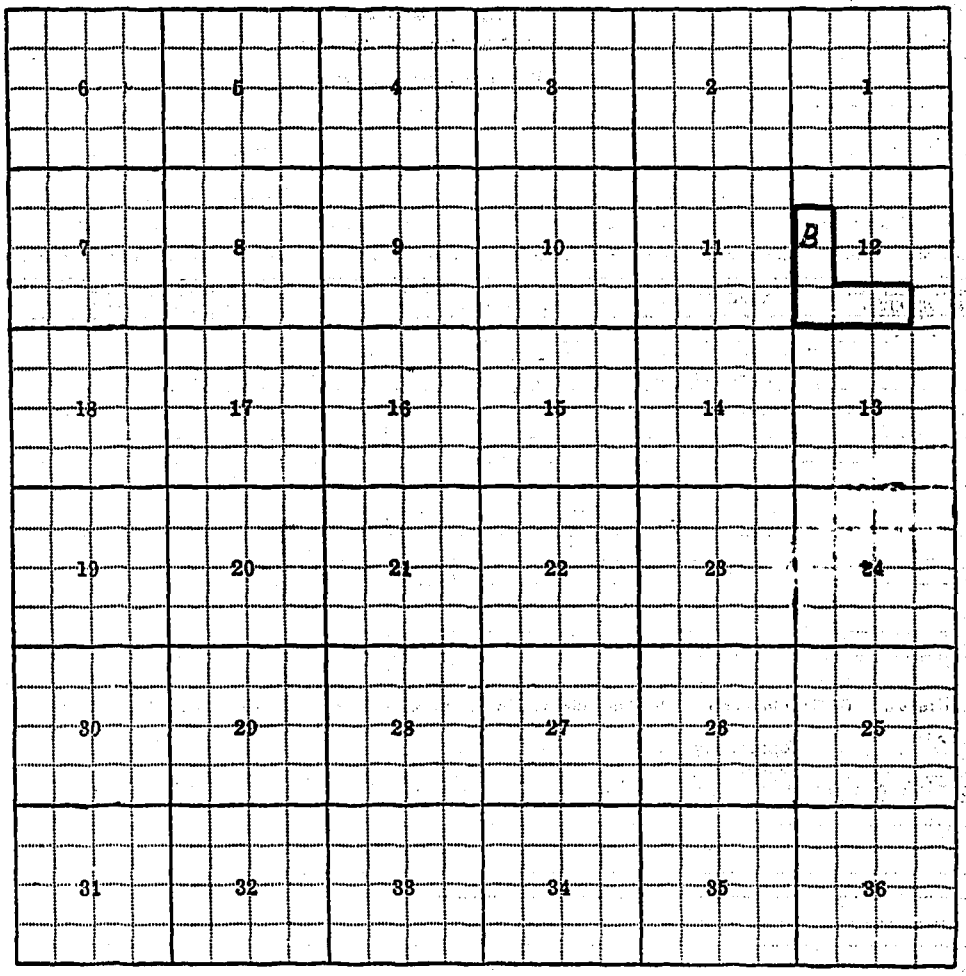
6
5
4
3
2
1
7
8
9
10
11
B
12
18
17
16
15
14
13
19
20
21
22
23
24
30
29
28
27
26
25
31
32
33
34
35
36

12-B

F-1-A

County Missoula

STATE OF MONTANA
STATE ENGINEERS OFFICE
Water Resources Survey

T. 11N R. 16W Plat No. 81

Farm Checked: Date 5-20-59

Photo No. 5P-29

By David Pouliot

Legal Land Owner Henry & Verda H. Wood Address Clinton, Montana

Operator Otis Keays-buying Address

Water is deliverd by:—x 1. Private System; 2. Ditch Company; 3. State Project; 4. Federal Project; 5. Irrigation District

If under Ditch Company, Irrigation District, or Government Project, state the number of shares or inches, acre feet, as the case may be in said system

App. No. Decree No.	NAME OF APPROPRIATOR TO WHOM DECREED	NAME OF STREAM	Date App. Date Priority	Miner's Inches	In Use	NAME OF DITCH (Water Delivered By)	No.	R/F	P/G/S	Present Irr. Acres	Irrigable Acres
A-524	Guy W. Shaubut	Hellgate River	5-11-22	300	No	Old Pump Site	1	R	P	0	100

NOTE: R—Denotes Regular Irrigation. F—Flood Irrigation. P—Water diverted by means of pumping. G—Water diverted by gravity. S—Stored Water.

Condition of System Topography Valley River Basin Columbia River

Adequate Supply: Yes x No Explain

Remarks Plans to use sprinkler

Also in: Plat No. Twp. Rge.	Plat No. Twp. Rge.	Plat No. Twp. Rge.
Plat No. Twp. Rge.	Plat No. Twp. Rge.	Plat No. Twp. Rge.

Information From:
Mr. Otis Keays

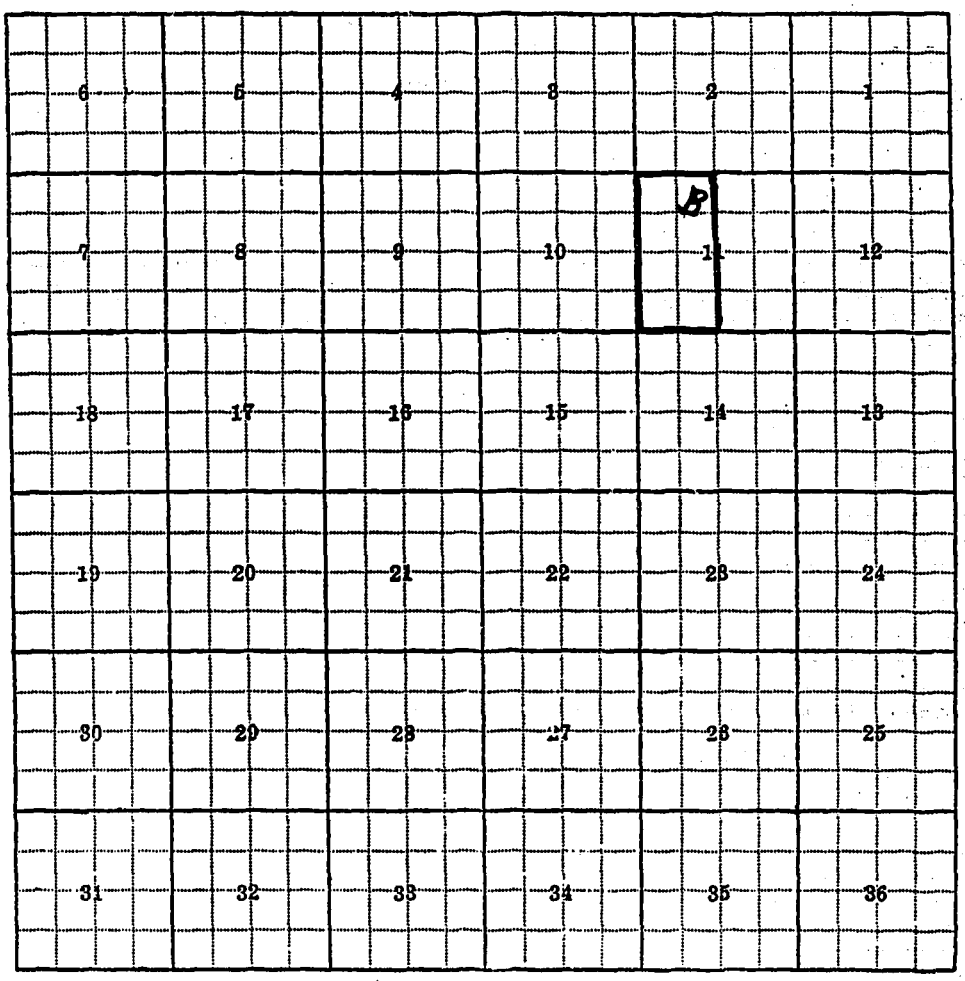
6
5
4
3
2
1
B
7
8
9
10
11
12
18
17
16
15
14
13
19
20
21
22
23
24
30
29
28
27
26
25
31
32
33
34
35
36

11-B