80
11N
17W

F-1-A

County Missoula

Farm Checked: Date 5-14-59

By David Pouliot

STATE OF MONTANA
STATE ENGINEERS OFFICE
Water Resources Survey

T. 11N R. 17W Plat No. 80

Photo No. 3P-47

Legal Land Owner Cecil Floyd & Mary A. Andrews Address Clinton, Montana

Operator Address

Water is deliverd by:— X 1. Private System; 2. Ditch Company; 3. State Project; 4. Federal Project; 5. Irrigation District

If under Ditch Company, Irrigation District, or Government Project, state the number of shares or inches, acre feet, as the case may be in said system

App. No. Decree No.	NAME OF APPROPRIATOR TO WHOM DECREED	NAME OF STREAM	Date App. Date Priority	Miner's Inches	In Use	NAME OF DITCH (Water Delivered By)	No.	R/F	P/G/S	Present Irr. Acres	Irrigable Acres
1-1157	Mary & Victor Jauron	Rock Creek	5-1-35	300	Yes	Andrews Ditch	1	R		45	0

NOTE: R—Denotes Regular Irrigation. F—Flood Irrigation. P—Water diverted by means of pumping. G—Water diverted by gravity. S—Stored Water.

Condition of System Fair * Topography River Basin Columbia River

Adequate Supply: Yes No Explain

Remarks * Has to repair headgate and wing dam every year.

Also in: Plat No. Twp. Rge	Plat No. Twp. Rge	Plat No. Twp. Rge
Plat No. Twp. Rge	Plat No. Twp. Rge	Plat No. Twp. Rge

Information From:

Mr. Cecil L. Andrews

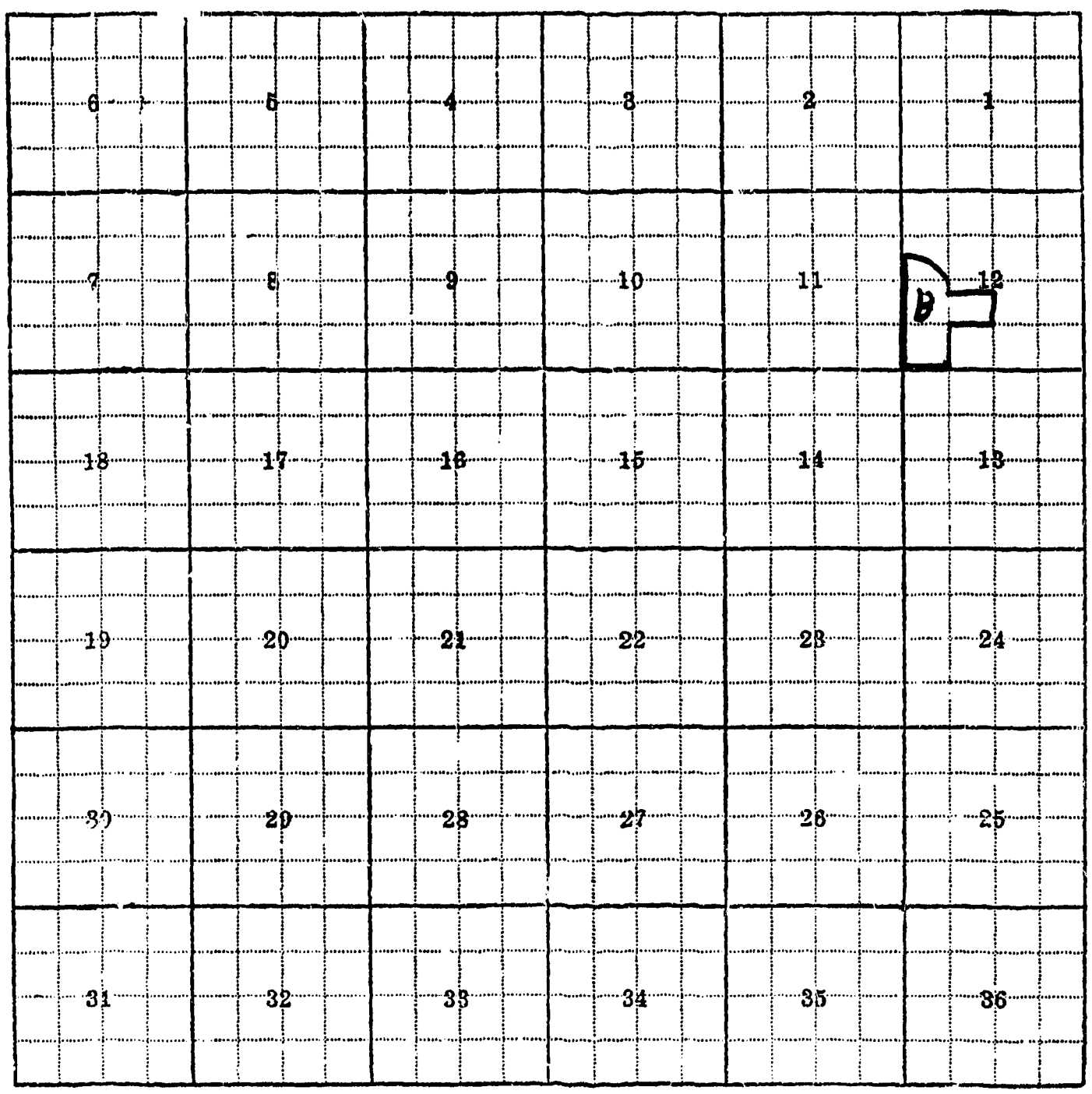
6
5
4
3
2
1
7
8
9
10
11
12
B
18
17
16
15
14
13
19
20
21
22
23
24
30
29
28
27
26
25
31
32
33
34
35
36

12-is

F-1-A

County Missoula

Farm Checked: Date 5-13-59

By David Pouliot

STATE OF MONTANA
STATE ENGINEERS OFFICE
Water Resources Survey

T. 11N R. 17W Plat No. 80

Photo No. 3P-49

Legal Land Owner Annie Corra Address Clinton, Montana

Operator Louis Corra Address

Water is deliverd by:— x 1. Private System; 2. Ditch Company; 3. State Project; 4. Federal Project; 5. Irrigation District

If under Ditch Company, Irrigation District, or Government Project, state the number of shares or inches, acre feet, as the case may be in said system

App. No. Decree No.	NAME OF APPROPRIATOR TO WHOM DECREED	NAME OF STREAM	Date App. Date Priority	Miner's Inches	In Use	NAME OF DITCH (Water Delivered By)	No.	R/F	P/G/S	Present Irr. Acres	Irrigable Acres
A-1163	Hiram Nelson	Rock Creek	5-4-07	2500	Part	Corra-Welch	1	R		115	0

NOTE: R—Denotes Regular Irrigation. F—Flood Irrigation. P—Water diverted by means of pumping. G—Water diverted by gravity. S—Stored Water.

Condition of System Good Topography Valley Bottom River Basin Columbia River

Adequate Supply: Yes x No Explain

Remarks

Also in: Plat No. Twp. Rge.	Plat No. Twp. Rge.	Plat No. Twp. Rge.
Plat No. Twp. Rge.	Plat No. Twp. Rge.	Plat No. Twp. Rge.

Information From:

Louis Corra

6	5	4	3	2	1
7	8	9	10	11	12
18	17	16	15	14	13
19	20	21	22	23	24
30	29	28	27	26	25
31	32	33	34	35	36

12-C

F-1-A

County Missoula

Farm Checked: Date 5-14-59

By David Pouliot

STATE OF MONTANA
STATE ENGINEERS OFFICE
Water Resources Survey

T. 11N R. 17W Plat No. 80

Photo No. 3P-44, 3P-46

Legal Land Owner J. T. Jr., & Ruth Eleanor Finlen Address Clinton, Montana (Butte)

Operator ..... Address .....

Water is deliverd by:— x 1. Private System; 2. Ditch Company; 3. State Project; 4. Federal Project; 5. Irrigation District

If under Ditch Company, Irrigation District, or Government Project, state the number of shares or inches, acre feet, as the case may be in said system .....

App. No. Decree No.	NAME OF APPROPRIATOR TO WHOM DECREED	NAME OF STREAM	Date App. Date Priority	Miner's Inches	In Use	NAME OF DITCH (Water Delivered By)	No.	R/F	P/G/S	Present Irr. Acres	Irrigable Acres
		Gilbert Creek So. Fk.				Finlen Ditches	1	R		15	0
A-407)	Jas. T. Finlen	Gilbert Creek	6-1-29	400	Yes						
A-408)	William Gould	Gilbert Gulch	1-1 96	2500	Yes	Finlen Ditches	1	R	R	45	0
A-1162*	W. W. McDowell	Rock Creek	5-25-15	1000	Yes	Finlen Ditch	1	R	)	75	0
						Sprinkler Pump	1	R	P)		
A-45	W. W. McDowell	Beaver Creek	5-25-15	1000	Stock						
A-613	W. W. McDowell	Kitchen Creek	5-25-15	100	Stock						
A-1545	W. W. McDowell	Swiss Creek	5-25-15	100	Stock						

NOTE: R—Denotes Regular Irrigation. F—Flood Irrigation. P—Water diverted by means of pumping. G—Water diverted by gravity. S—Stored Water.

Condition of System ..... Topography ..... River Basin Columbia River

Adequate Supply: Yes..... No..... Explain .....

Remarks Bob Bandy is buying the Rock Creek land. *A-1162 is filed in Granite county.

Also in: Plat No. Twp. Rge.	Plat No. Twp. Rge.	Plat No. Twp. Rge.
Plat No. Twp. Rge.	Plat No. Twp. Rge.	Plat No. Twp. Rge.

Information From:
J. T. Finlen

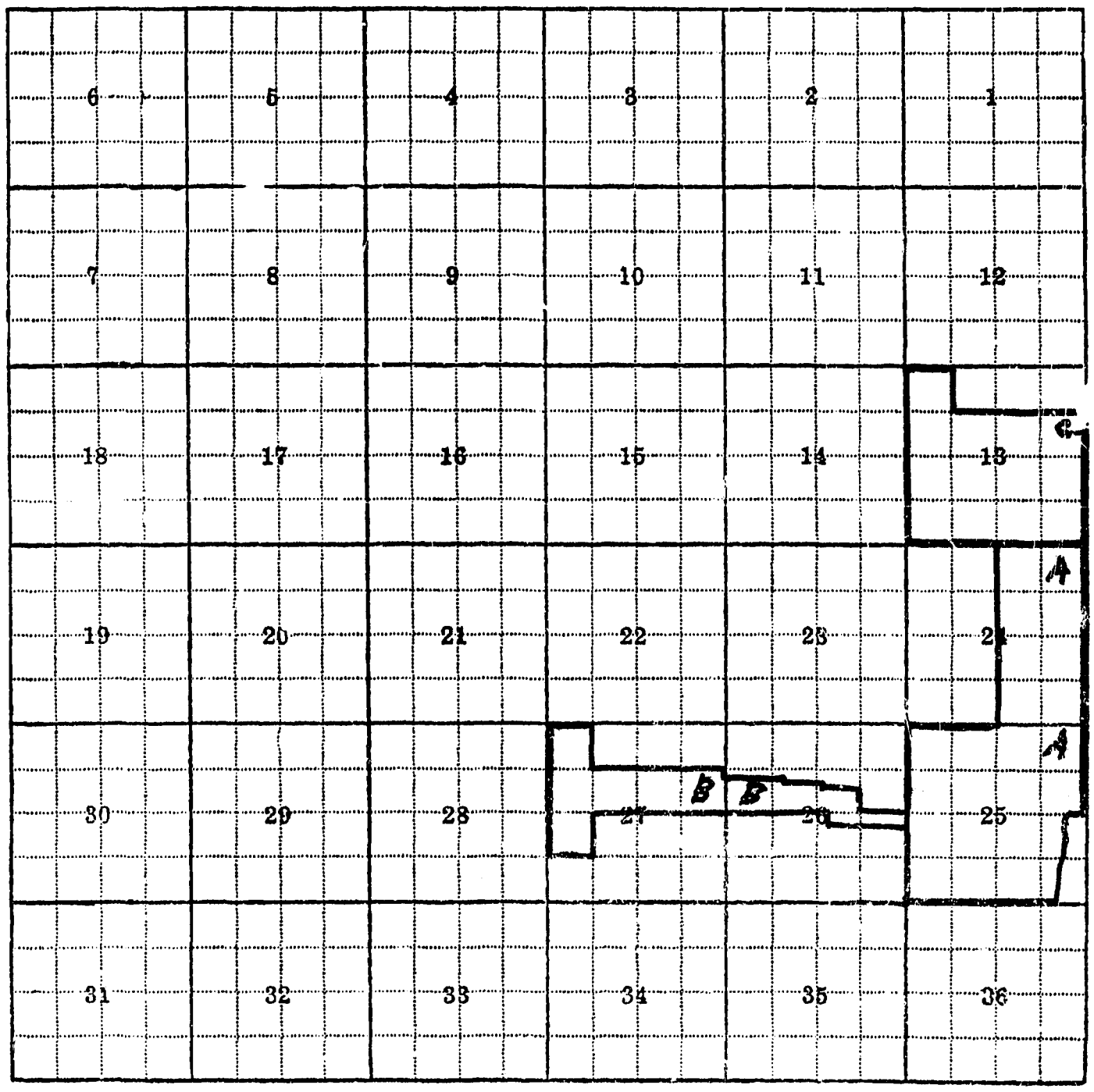

13-C, 23-A, 24-A, 25-A, 26-B, 27-B

F-1-A

County Missoula

Farm Checked: Date 6-4-59

By David Pouliot

STATE OF MONTANA
STATE ENGINEERS OFFICE
Water Resources Survey

T 11N R 17W Plat No. 80

Photo No. 3P-41

Legal Land Owner James & Eunice W. Flansburg Address Clinton, Montana

Operator James Flansburg Address

Water is deliverd by:— X 1. Private System; 2. Ditch Company; 3. State Project; 4. Federal Project; X 5. Irrigation District

If under Ditch Company, Irrigation District, or Government Project, state the number of shares or inches, acre feet, as the case may be in said system

App. No. Decree No.	NAME OF APPROPRIATOR TO WHOM DECREED	NAME OF STREAM	Date App. Date Priority	Miner's Inches	In Use	NAME OF DITCH (Water Delivered By)	No.	R/F	P/G/S	Present Irr. Acres	Irrigable Acres
A-480	Clinton Irrigation Dist.	Hellgate River (Clark Fork)	6-28-19	2500	See Dist.	Clinton Irrigation Dist. Ditch	5	R	SP)	70	0
A-514	Danial L. McQuarrie	Hellgate River (Clark Fork)	4-26-02	360	Yes	Clinton Irrigation Dist. Ditch	1	R	SP)		
A-1529	Dan McQuarrie	Starvation Creek	5-1-92	50	Yes	Flansburg Ditch	1	F	)		

NOTE: R—Denotes Regular Irrigation. F—Flood Irrigation. P—Water diverted by means of pumping. G—Water diverted by gravity. S—Stored Water.

Condition of System Good Topography Valley River Basin Columbia River

Adequate Supply: Yes x No Explain

Remarks

Also in: Plat No. 9 Twp. 12N Rge. 17W	Plat No. Twp. Rge.	Plat No. Twp. Rge.
Plat No. Twp. Rge.	Plat No. Twp. Rge.	Plat No. Twp. Rge.

Information From:
James Flansburg

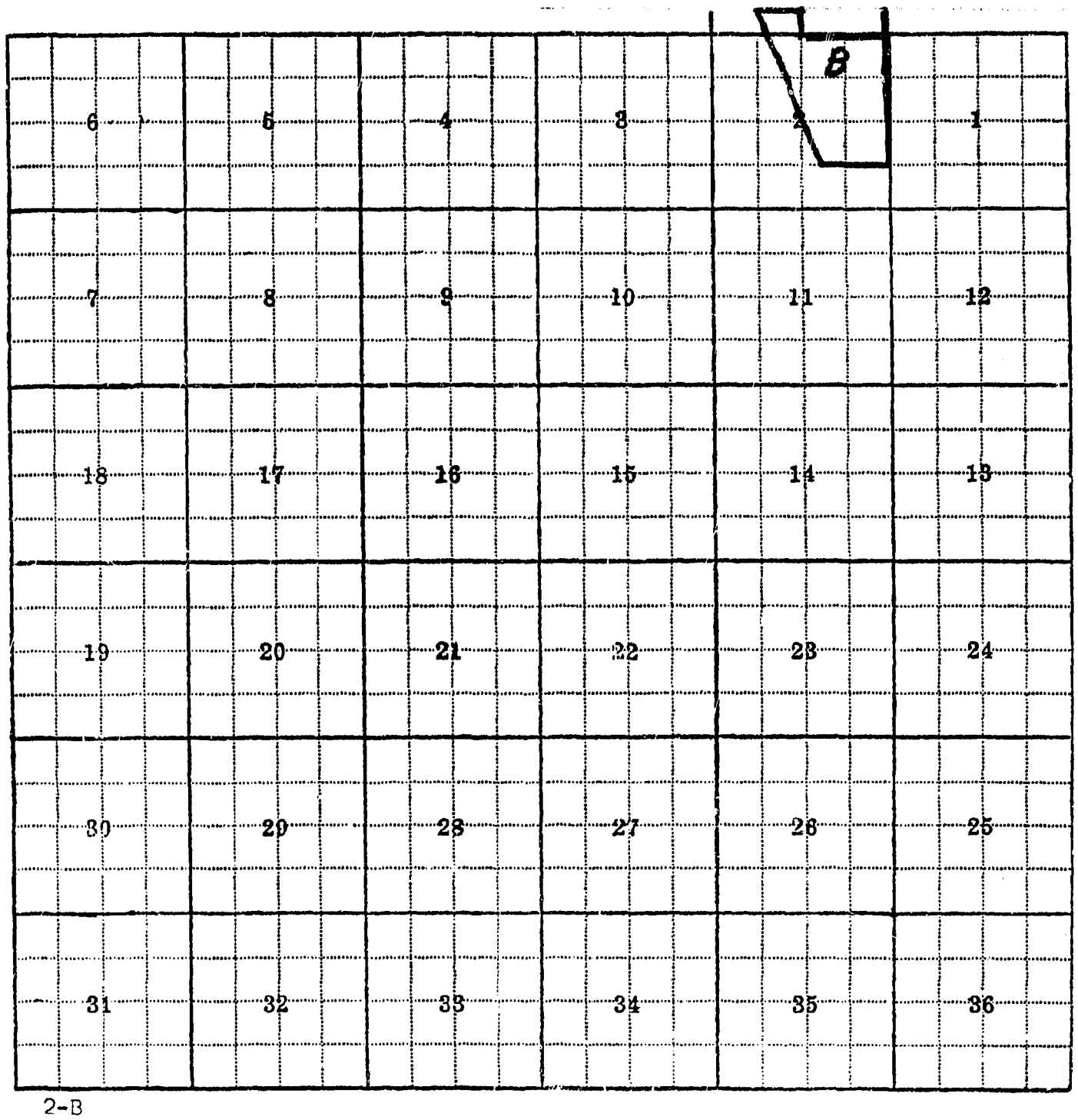
B
6
5
4
3
2
1
7
8
9
10
11
12
18
17
16
15
14
13
19
20
21
22
23
24
30
29
28
27
26
25
31
32
33
34
35
36

2-B

F-1-A

County Missoula

Farm Checked: Date 6-4-59

By David Pouliot

STATE OF MONTANA
STATE ENGINEERS OFFICE
Water Resources Survey

T. 11N R. 17W Plat No. 80

Photo No. 3P-41

Legal Land Owner Donald V. & Jean A. Roth Address Clinton, Montana

Operator Address

Water is deliverd by:— × 1. Private System; 2. Ditch Company; 3. State Project; 4. Federal Project; 5. Irrigation District

If under Ditch Company, Irrigation District, or Government Project, state the number of shares or inches, acre feet, as the case may be in said system

App. No. Decree No.	NAME OF APPROPRIATOR TO WHOM DECREED	NAME OF STREAM	Date App. Date Priority	Miner's Inches	In Use	NAME OF DITCH (Water Delivered By)	No.	R/F	P/G/S	Present Irr. Acres	Irrigable Acres
A-512	J. I. McCluna	Hellgate River	6-20-04	3000	Yes	Through Clinton Irrigation Dist.	1	R)		65	0
A-1726	C. E. Mueller	Gaiser Slough	7-28-10	All	Yes	Through Clinton Irrigation Dist.	1	R)			

NOTE: R—Denotes Regular Irrigation. F—Flood Irrigation. P—Water diverted by means of pumping. G—Water diverted by gravity. S—Stored Water.

Condition of System Good Topography Valley River Basin Columbia River

Adequate Supply: Yes x No Explain

Remarks Right-of-way for Clinton Irrigation District Ditch.

Also in:								
Plat No. 69	Twp. 12N	Rge. 17W	Plat No.	Twp.	Rge.	Plat No.	Twp.	Rge.
Plat No.	Twp.	Rge.	Plat No.	Twp.	Rge.	Plat No.	Twp.	Rge.

Information From:
Donald Roth

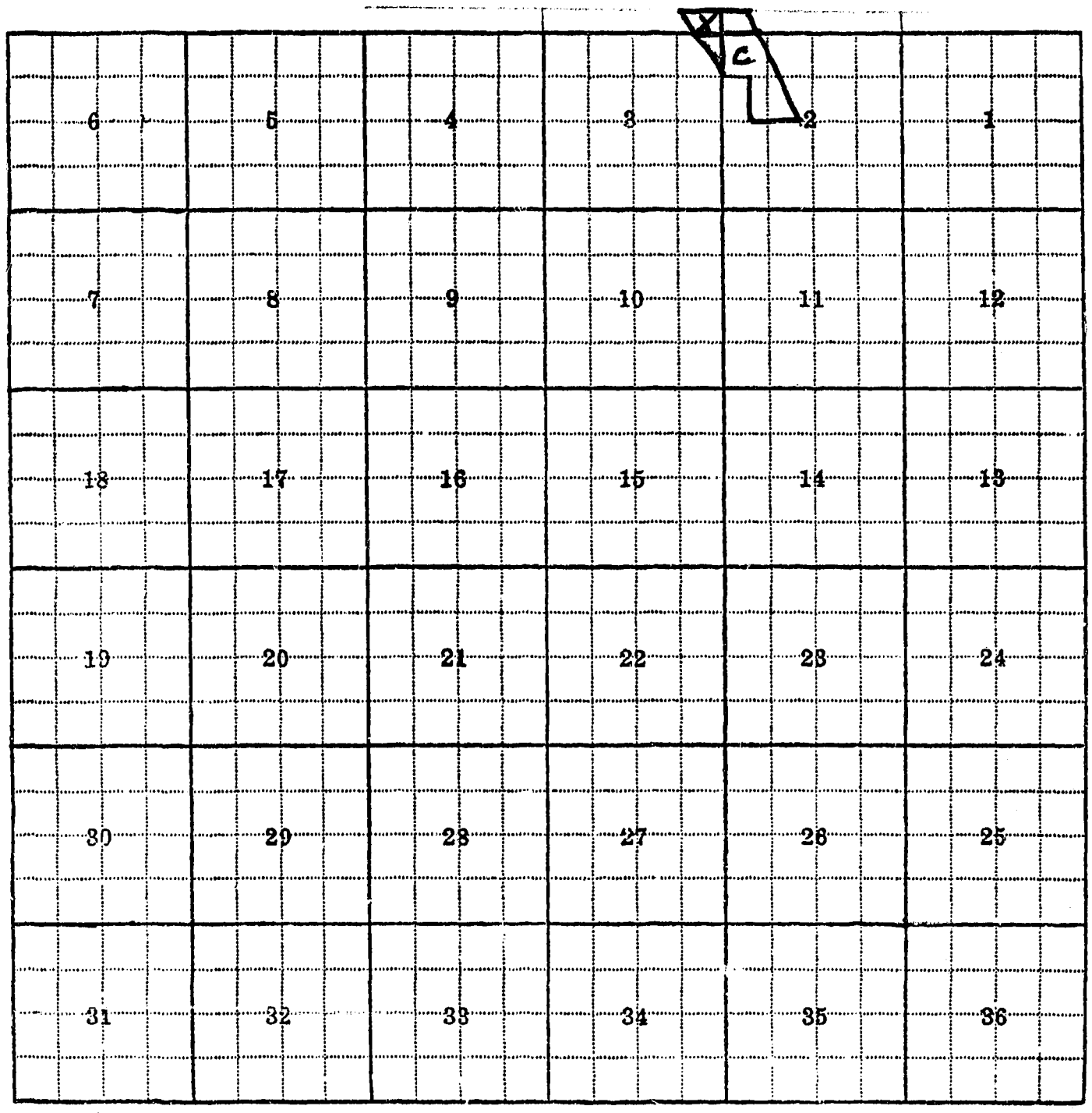
X
C
6
5
4
3
2
1
7
8
9
10
11
12
18
17
16
15
14
13
19
20
21
22
23
24
30
29
28
27
26
25
31
32
33
34
35
36

2-C, 3-X

F-1-A

County Missoula

Farm Checked: Date 6-4-59

By David Pouliot

STATE OF MONTANA
STATE ENGINEERS OFFICE
Water Resources Survey

T 11N R 17W Plat No. 80

Photo No. 3P-41

Legal Land Owner Albert & Laura Rude Address Clinton, Montana

Operator Address

Water is deliverd by:— x 1. Private System; 2. Ditch Company; 3. State Project; 4. Federal Project; 5. Irrigation District

If under Ditch Company, Irrigation District, or Government Project, state the number of shares or inches, acre feet, as the case may be in said system

App. No. Decree No.	NAME OF APPROPRIATOR TO WHOM DECREED	NAME OF STREAM	Date App. Date Priority	Miner's Inches	In Use	NAME OF DITCH (Water Delivered By)	No.	R/F	P/G/S	Present Irr. Acres	Irrigable Acres
Use		Hellgate River				Rude Pump	1	R		0	3.5

NOTE: R—Denotes Regular Irrigation. F—Flood Irrigation. P—Water diverted by means of pumping. G—Water diverted by gravity. S—Stored Water.

Condition of System Needs a sprinkle Topography Valley River Basin Columbia River

Adequate Supply: Yes x No Explain

Remarks

Also in: Plat No. Twp. Rge.	Plat No. Twp. Rge.	Plat No. Twp. Rge.
Plat No. Twp. Rge.	Plat No. Twp. Rge.	Plat No. Twp. Rge.

Information From:

Albert Rude

6	5	4	3	2	1
7	8	9	10	11	12
18	17	16	15	14	13
19	20	21	22	23	24
30	29	28	27	26	25
31	32	33	34	35	36

2-X

F-1-A

County Missoula

Farm Checked: Date 6-13-58

By Donald Barrick

STATE OF MONTANA

STATE ENGINEERS OFFICE

Water Resources Survey

T. 11N R. 17W Plat No. 80

Photo No. 3P-46

Legal Land Owner Ellen E. & Orville M. Skones Address Clinton, Montana

Operator Address

Water is delivered by:— X 1. Private System; 2. Ditch Company; 3. State Project; 4. Federal Project; 5. Irrigation District

If under Ditch Company, Irrigation District, or Government Project, state the number of shares or inches, acre feet, as the case may be in said system

App. No. Decree No.	NAME OF APPROPRIATOR TO WHOM DECREED	NAME OF STREAM	Date App. Date Priority	Miner's Inches	In Use	NAME OF DITCH (Water Delivered By)	No.	R/F	P/G/S	Present Irr. Acres	Irrigable Acres
*A-930	H. M. Paul	Rock Creek	6-1-38	250	Yes	Paul Ditch	1	R		40	0

NOTE: R—Denotes Regular Irrigation. F—Flood Irrigation. P—Water diverted by means of pumping. G—Water diverted by gravity. S—Stored Water.

Condition of System Good Topography Creek Bottom River Basin Columbia River

Adequate Supply: Yes X No Explain

Remarks *A-930 is filed in Granite County. It is also used in Missoula County.

Also in:					
GRANITE COUNTY Plat No. 6 Twp. 11N Rge. 16W	Plat No. Twp. Rge.	Plat No. Twp. Rge.	Information From: O. M. Skones
Plat No. Twp. Rge.	Plat No. Twp. Rge.	Plat No. Twp. Rge.	

6	5	4	3	2	1
7	8	9	10	11	12
18	17	16	15	14	13
19	20	21	22	23	24
30	29	28	27	26	25 B
31	32	33	34	35	36

25-B

F-1-A

County Missoula

Farm Checked: Date 6-5-59

By David Pouliot

STATE OF MONTANA
STATE ENGINEERS OFFICE
Water Resources Survey

T 11N R 17W Plat No. 80

Photo No. 3P-24

Legal Land Owner Earl & Martha Swartz Address Clinton, Montana

Operator Address

Water is deliverd by.— X 1. Private System; 2. Ditch Company; 3. State Project; 4. Federal Project; 5. Irrigation District

If under Ditch Company, Irrigation District, or Government Project, state the number of shares or inches, acre feet, as the case may be in said system

App. No. Decree No.	NAME OF APPROPRIATOR TO WHOM DECREED	NAME OF STREAM	Date App. Date Priority	Miner's Inches	In Use	NAME OF DITCH (Water Delivered By)	No.	R/F	P/G/S	Present Irr. Acres	Irrigable Acres
A-58	Andrew Freudenreich	Birch (Swartz) Creek	3-27-06	500	Yes	Swartz Ditches	1	F		20	0

NOTE: R—Denotes Regular Irrigation. F—Flood Irrigation. P—Water diverted by means of pumping. G—Water diverted by gravity. S—Stored Water.

Condition of System Good Topography Creek Bottom River Basin Columbia River

Adequate Supply: Yes..... No X Explain

Remarks

Also in: Plat No. 62 Twp. 12N Rge. 17W	Plat No. Twp. Rge.	Plat No. Twp. Rge.
Plat No. Twp. Rge.	Plat No. Twp. Rge.	Plat No. Twp. Rge.

Information From:

Forest Swartz


A
6
5
4
3
2
1
7
8
9
10
11
12
18
17
16
15
14
13
19
20
21
22
23
24
30
29
28
27
26
25
31
32
33
34
35
36

4-A

F-1-A

County Missoula

Farm Checked: Date 5-14-59

By David Pouliot

STATE OF MONTANA
STATE ENGINEERS OFFICE
Water Resources Survey

T. 11N R. 17W Plat No. 80

Photo No. 3P-49

Legal Land Owner Helen L. Welch Address Clinton, Montana

Operator Address

Water is deliverd by:— X 1. Private System; 2. Ditch Company; 3. State Project; 4. Federal Project; 5. Irrigation District

If under Ditch Company, Irrigation District, or Government Project, state the number of shares or inches, acre feet, as the case may be in said system

App. No. Decree No.	NAME OF APPROPRIATOR TO WHOM DECREED	NAME OF STREAM	Date App. Date Priority	Miner's Inches	In Use	NAME OF DITCH (Water Delivered By)	No.	R/F	P/G/S	Present Irr. Acres	Irrigable Acres
A-1164	Emmett P. Richard	Rock Creek	4-15-98	300	Yes	Andrews Ditch	1	R		0	35

NOTE: R—Denotes Regular Irrigation. F—Flood Irrigation. P—Water diverted by means of pumping. G—Water diverted by gravity, S—Stored Water.

Condition of System Needs Repair Topography Valley River Basin Columbia River

Adequate Supply: Yes X No Explain

Remarks

Also in: Plat No. Twp. Rge.	Plat No. Twp. Rge.	Plat No. Twp. Rge.
Plat No. Twp. Rge.	Plat No. Twp. Rge.	Plat No. Twp. Rge.

Information From:

Mrs. Welch

6	5	4	3	2	1
7	8	9	10	11	12
18	17	16	15	14	13
19	20	21	22	23	24
30	29	28	27	26	25
31	32	33	34	35	36

12-D, 13-B

80
11N
17W

8-1-A

County Missoula

Farm Checked: Date 6-14-9

By David Poulint

STATE OF MONTANA
STATE ENGINEERS OFFICE
Water Resources Survey

T. 11N R. 17W Plat No. 80

Photo No. 3P-47

Legal Land Owner Cecil Floyd & Mary A. Andrews Address Clinton, Montana

Operator Address

Water is delivered by:— X 1. Private System; 2. Ditch Company; 3. State Project; 4. Federal Project; 5. Irrigation District

If under Ditch Company, Irrigation District, or Government Project, state the number of shares or inches, acre feet, as the case may be in said system

App. No. Decree No.	NAME OF APPROPRIATOR TO WHOM DECREED	NAME OF STREAM	Date App. Date Priority	Miner's Inches	In Use	NAME OF DITCH (Water Delivered By)	No.	R/F	P/G/S	Present Irr. Acres	Irrigable Acres
W-1117	Mary & Victor Jauron	Rock Creek	5-1-38	100	Yes	Andrews Ditch	1	R		45	0

NOTE: R—Denotes Regular Irrigation. F—Flood Irrigation. P—Water diverted by means of pumping. G—Water diverted by gravity. S—Stored Water.

Condition of System Fair * Topography River Basin Columbia River

Adequate Supply: Yes No Explain

Remarks * Has to repair headgate and wing dam every year.

Also in Plat No. Twp. Rge.	Plat No. Twp. Rge.	Plat No. Twp. Rge.
Plat No. Twp. Rge.	Plat No. Twp. Rge.	Plat No. Twp. Rge.

Information From:

Mr. Cecil F. Andrews

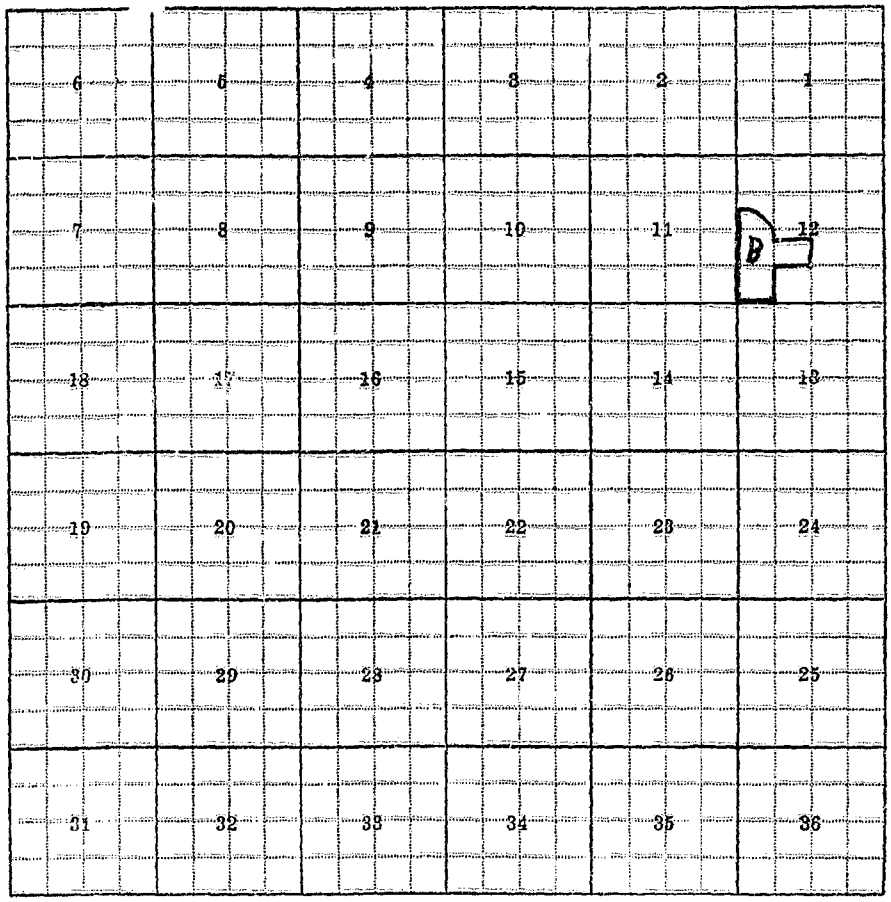
6
5
4
3
2
1
7
8
9
10
11
12
B
18
17
16
15
14
13
19
20
21
22
23
24
30
29
28
27
26
25
31
32
33
34
35
36

12=B

F-1-A

County Missoula

Farm Checked: Date 3-13-59

By David Poulint

STATE OF MONTANA

STATE ENGINEERS OFFICE

Water Resources Survey

T. 11N R. 17W Plat No. 80

Photo No. 3P-49

Legal Land Owner Annie Corra Address Clinton, Montana

Operator Louis Corra Address

Water is deliverd by:— X 1. Private System; 2. Ditch Company; 3. State Project; 4. Federal Project; 5. Irrigation District

If under Ditch Company, Irrigation District, or Government Project, state the number of shares or inches, acre feet, as the case may be in said system

App. No. Decree No.	NAME OF APPROPRIATOR TO WHOM DECREED	NAME OF STREAM	Date App. Date Priority	Miner's Inches	In Use	NAME OF DITCH (Water Delivered By)	No.	R/F	P/G/S	Present Irr. Acres	Irrigable Acres
A-1163	Hiram Nelson	Rock Creek	5-4-07	2500	Part	Corra-Welch	1	R		115	0

NOTE: R—Denotes Regular Irrigation. F—Flood Irrigation. P—Water diverted by means of pumping. G—Water diverted by gravity. S—Stored Water.

Condition of System Good Topography Valley Bottom River Basin Columbia River

Adequate Supply: Yes X No Explain

Remarks

Also in: Plat No. Twp. Rge.	Plat No Twp Rge	Plat No. Twp. Rge.
Plat No. Twp. Rge	Plat No Twp Rge	Plat No. Twp. Rge.

Information From: Louis Corra


6
5
4
3
2
1
7
8
9
10
11
12
C
18
17
16
15
14
13
19
20
21
22
23
24
30
29
28
27
26
25
31
32
33
34
35
36

12-1

F-1-A

County Missoula

Farm Checked: Date 6-14-[illegible]

By David Pouliot

Legal Land Owner J. T. Jr., & Ruth Eleanor Finlen

Operator

STATE OF MONTANA
STATE ENGINEERS OFFICE
Water Resources Survey

T 11N R 17W Plat No. 86

Photo No. 3P-44, 3P-46

Address Clinton, Montana (Butte)

Address

Water is delivered by:— X 1. Private System; 2. Ditch Company; 3. State Project; 4. Federal Project; 5. Irrigation District

If under Ditch Company, Irrigation District, or Government Project, state the number of shares or inches, acre feet, as the case may be in said system

App. No. Decree No.	NAME OF APPROPRIATOR TO WHOM DECREED	NAME OF STREAM	Date App. Date Priority	Miner's Inches	In Use	NAME OF DITCH (Water Delivered By)	No.	R/F	P/G/S	Present Irr. Acres	Irrigable Acres
		Gilbert Creek So. Fk.				Finlen Ditches	1	R		15	0
A-407)	Jas. T. Finlen	Gilbert Creek	6-1-29	4[illegible])	Yes						
A-408)	William Gould	Gilbert Gulch	1-1-[illegible]	[illegible]	Yes	Finlen Ditches	1	R	R	45	0
A-1172*	W. W. McDowell	Rock Creek	8-9-1[illegible]	[illegible]0	Yes	Finlen Ditch	1	R	)	75	0
						Sprinkler Pump	1	R	P)		
A-45	W. W. McDowell	Beaver Creek	6-2[illegible]-11	1000	Stock						
A-613	W. W. McDowell	Kitchen Creek	6-2[illegible]	1[illegible]0	Stock						
A-1545	W. W. McDowell	Cliff Creek	6-2[illegible]-15	1[illegible]0	Stock						

NOTE: R—Denotes [illegible] Flood Irrigation. P—Water diverted by means of pumping. G—Water diverted by gravity. S—Stored Water.

River Basin Columbia River

Condition of Sy[illegible] [illegible]ery

Adequate Suppl[illegible] Yes [illegible] No [illegible] Explain

Remarks [illegible] Creek [illegible] Creek land. WA-1162 is filed in Granite county.

Also in: Plat No. ..... Twp. ..... Rge. .....
Plat No. ..... Twp. ..... Rge. .....

Plat No. ..... Twp. ..... Rge. .....
Plat No. ..... Twp. ..... Rge. .....

Plat No. ..... Twp. ..... Rge. .....
Plat No. ..... Twp. ..... Rge. .....

Information From:
J. T. Finlen

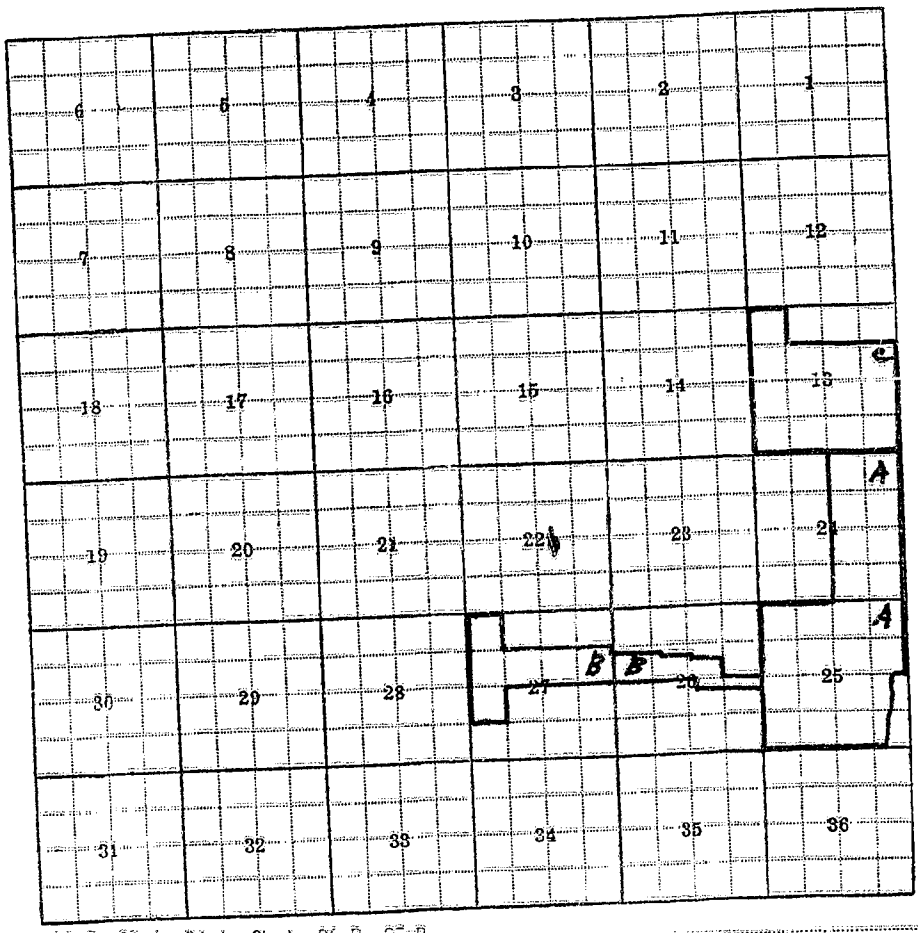

13-C, 23-A, 24-A, 25-A, 26-B, 27-B

F-1-A

County Missoula

Farm Checked: Date 6-4-59

By David Poulint

STATE OF MONTANA
STATE ENGINEERS OFFICE
Water Resources Survey

T. 11N R. 17W Plat No. 80

Photo No. 3P-41

Legal Land Owner James & Eunice W. Flansburg Address Clinton, Montana

Operator James Flansburg Address

Water is deliverd by:— X 1. Private System; 2. Ditch Company; 3. State Project; 4. Federal Project; X 5. Irrigation District

If under Ditch Company, Irrigation District, or Government Project, state the number of shares or inches, acre feet, as the case may be in said system

App. No. Decree No.	NAME OF APPROPRIATOR TO WHOM DECREED	NAME OF STREAM	Date App. Date Priority	Miner's Inches	In Use	NAME OF DITCH (Water Delivered By)	No.	R/F	P/G/S	Present Irr. Acres	Irrigable Acres
A-480	Clinton Irrigation										
	Dist.	Hellgate River (Clark									
		Fork)	B-28-18	2.00	See						
					Dist.	Clinton Irrigation					
						Dist. Ditch	5	R	SP)	70	0
A-514	Daniel L. McQuarrie	Hellgate River (Clark							)		
		Fork)	A-20-[illegible]	[illegible]	Yes	Clinton Irrigation			)		
						Dist. Ditch	1	R	SP)		
A-1[illegible]28	Dan McQuarrie	Starvation Creek	[illegible]	50	Yes	Flansburg Ditch	1	F	)		

NOTE: R—Denotes Regular Irrigation. F—Flood Irrigation. P—Water diverted by means of pumping. G—Water diverted by gravity. S—Stored Water.

Condition of System Good Topography Valley River Basin Columbia River

Adequate Supply: Yes X No Explain

Remarks

Also in: Plat No. 17 Twp. 12N Rge. 17W	Plat No. Twp. Rge.	Plat No. Twp. Rge.
Plat No. Twp. Rge.	Plat No. Twp. Rge.	Plat No. Twp. Rge.

Information From:
James Flansburg

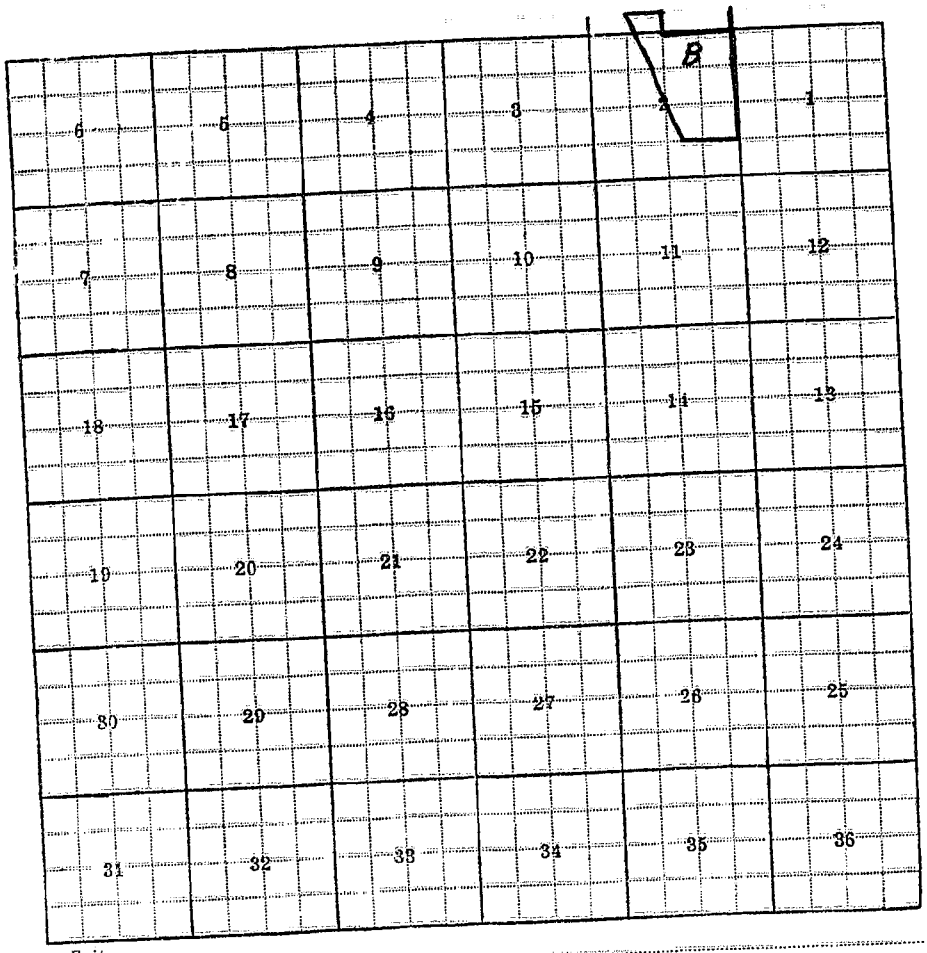
B
1
2
3
4
5
6
7
8
9
10
11
12
13
14
15
16
17
18
19
20
21
22
23
24
25
26
27
28
29
30
31
32
33
34
35
36

2-11

F-1-A
County Missoula

Form Checked: Date [illegible]

By David Poulint

STATE OF MONTANA
STATE ENGINEERS OFFICE
Water Resources Survey

T. 11N R. 17W Plat No. 80

Photo No. 1P-41

Legal Land Owner Donald V. & Jean A. Roth Address Clinton, Montana

Operator Address

Water is deliverd by:— X 1. Private System, 2. Ditch Company, 3. State Project, 4. Federal Project, 5. Irrigation District

If under Ditch Company, Irrigation District, or Government Project, state the number of shares or inches, acre feet, as the case may be in said system

App. No. Decree No.	NAME OF APPROPRIATOR TO WHOM DECREED	NAME OF STREAM	Date App. Date Priority	Miner's Inches	In Use	NAME OF DITCH (Water Delivered By)	No.	R/F	P/G/S	Present Irr. Acres	Irrigable Acres
A-512	J. I. McD[illegible]	Hellgate River	6-20-[illegible]	3000	Yes	Through Clinton Irrigation Dist.	1	R		[illegible]	[illegible]
A-1726	C. E. Mueller	Gaiser Slough	[illegible]-28-[illegible]	All	Yes	Through Clinton Irrigation Dist.	1	R			

NOTE: R—Denotes Regular Irrigation. F—Flood Irrigation. P—Water diverted by means of pumping. G—Water diverted by gravity. S—Stored Water.

Condition of System Good Topography Valley River Basin Columbia River

Adequate Supply: Yes X No. Explain

Remarks Right-of-way for Clinton Irrigation District Ditch.

Also in: Plat No. 69 Twp. 12N Rge. 15W Plat No. Twp. Rge.	Plat No. Twp. Rge. Plat No. Twp. Rge.	Plat No. Twp. Rge. Plat No. Twp. Rge.

Information From:
Donald Roth

Plat No. 80

Present Acres	Irrigable Acres

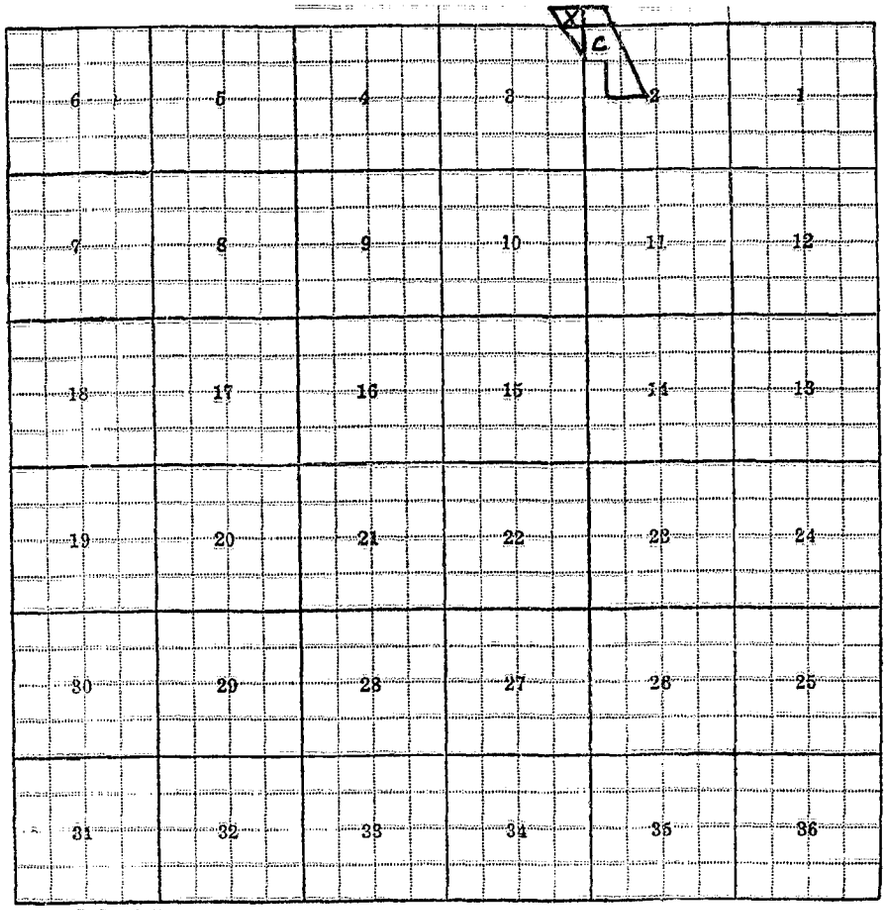

2-C, 3-X

F-1-A

County Missoula

Farm Checked: Date 6-4-59

By David Pouliot

STATE OF MONTANA
STATE ENGINEERS OFFICE
Water Resources Survey

T. 11N R. 17W Plat No. 80

Photo No. 3P-41

Legal Land Owner Albert & Laura Rude Address Clinton, Montana

Operator Address

Water is delivered by:— X 1. Private System; 2. Ditch Company; 3. State Project; 4. Federal Project; 5. Irrigation District

If under Ditch Company, Irrigation District, or Government Project, state the number of shares or inches, acre feet, as the case may be in said system

App. No. Decree No.	NAME OF APPROPRIATOR TO WHOM DECREED	NAME OF STREAM	Date App. Date Priority	Miner's Inches	In Use	NAME OF DITCH (Water Delivered By)	No.	R/F	P/G/S	Present Irr. Acres	Irrigable Acres
Use		Hellgate River				Rude Pump	1	R		0	3.5

NOTE: R—Denotes Regular Irrigation. F—Flood Irrigation. P—Water diverted by means of pumping. G—Water diverted by gravity. S—Stored Water.

Condition of System Needs a sprinkler Topography Valley River Basin Columbia River

Adequate Supply: Yes X No Explain

Remarks

Also in: Plat No. Twp. Rge.	Plat No. Twp. Rge.	Plat No. Twp. Rge.
Plat No. Twp. Rge.	Plat No. Twp. Rge.	Plat No. Twp. Rge.

Information From:

Albert Rude

Plat No. 80

-41

ntana

District

Present Irr. Acres	Irrigable Acres
0	3.5

ver

m:

Rude

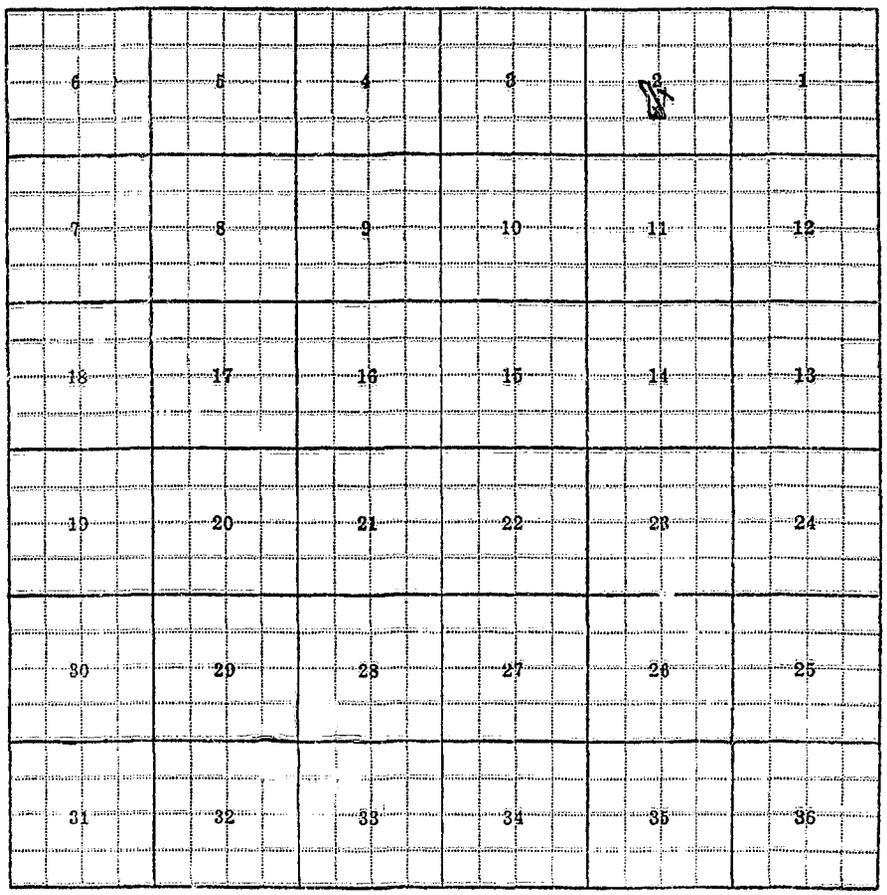

2-X

F-1-A

County Missoula

Farm Checked: Date 6-13-58

By Donald Garrick

STATE OF MONTANA

STATE ENGINEERS OFFICE

Water Resources Survey

T. 11N R. 17W Plat No. 80

Photo No. 3P-46

Legal Land Owner Ellen B. & Orville M. Skones Address Clinton, Montana

Operator Address

Water is delivered by:— x 1. Private System, 2. Ditch Company; 3. State Project; 4. Federal Project; 5. Irrigation District

If under Ditch Company, Irrigation District, or Government Project, state the number of shares or inches, acre feet, as the case may be in said system

App. No. Decree No.	NAME OF APPROPRIATOR TO WHOM DECREED	NAME OF STREAM	Date App. Date Priority	Miner's Inches	In Use	NAME OF DITCH (Water Delivered By)	No.	R/F	P/G/S	Present Ir. Acres	Irrigable Acres
*A-930	H. M. Paul	Rock Creek	6-1-38	250	Yes	Paul Ditch	1	R		40	0

NOTE: R—Denotes Regular Irrigation. F—Flood Irrigation. P—Water diverted by means of pumping. G—Water diverted by gravity. S—Stored Water.

Condition of System Good Topography Creek Bottom River Basin Columbia River

Adequate Supply: Yes x No Explain

Remarks *A-930 is filed in Granite County. It is also used in Missoula County.

GRANITE COUNTY

Also in: Plat No. 4 Twp. 11N Rge. 14W	Plat No. Twp. Rge.	Plat No. Twp. Rge.
Plat No. Twp. Rge.	Plat No. Twp. Rge.	Plat No. Twp. Rge.

Information From:

O. M. Skones

6	5	4	3	2	1
7	8	9	10	11	12
18	17	16	15	14	13
19	20	21	22	23	24
30	29	28	27	26	25
31	32	33	34	35	36

B

2^2-B

F-1-A

County Missoula

Farm Checked: Date 6-5-59

By David Poulliot

STATE OF MONTANA
STATE ENGINEERS OFFICE
Water Resources Survey

T 11N R 17W Plat No. 80

Photo No. 3P-24

Legal Land Owner Earl & Martha Swartz Address Clinton, Montana

Operator Address

Water is delivered by: X 1. Private System; 2. Ditch Company; 3. State Project; 4. Federal Project; 5. Irrigation District

If under Ditch Company, Irrigation District, or Government Project, state the number of shares or inches, acre feet, as the case may be in said system

App. No. Decree No.	NAME OF APPROPRIATOR TO WHOM DECREED	NAME OF STREAM	Date App. Date Priority	Miner's Inches	In Use	NAME OF DITCH (Water Delivered By)	No.	R/F	P/G/S	Present Irr. Acres	Irrigable Acres
A-58	Andrew Freudenreich	Birch (Swartz) Creek	3-27-06	500	Yes	Swartz Ditches	1	F		20	0

NOTE: R—Denotes Regular Irrigation. F—Flood Irrigation. P—Water diverted by means of pumping. G—Water diverted by gravity. S—Stored Water.

Condition of System Good Topography Creek Bottom River Basin Columbia River

Adequate Supply: Yes..... No. X Explain

Remarks

Also in: Plat No. 70 Twp. 12N Rge. 17W	Plat No. Twp. Rge.	Plat No. Twp. Rge.
Plat No. Twp. Rge.	Plat No. Twp. Rge.	Plat No. Twp. Rge.

Information From: Forrest Swartz

A

6	5	4	3	2	1
7	8	9	10	11	12
18	17	16	15	14	13
19	20	21	22	23	24
30	29	28	27	26	25
31	32	33	34	35	36

4-A

F-1-A

County Missoula

Farm Checked: Date 5-14-59

By David Foulkt

STATE OF MONTANA
STATE ENGINEERS OFFICE
Water Resources Survey

T. 11N R. 17W Plat No. 80

Photo No. 3P-49

Legal Land Owner Helen L. Welch Address Clinton, Montana

Operator Address

Water is delivered by— X 1. Private System; 2. Ditch Company; 3. State Project; 4. Federal Project; 5. Irrigation District

If under Ditch Company, Irrigation District, or Government Project, state the number of shares or inches, acre feet, as the case may be in said system

App. No. Decree No.	NAME OF APPROPRIATOR TO WHOM DECREED	NAME OF STREAM	Date App. Date Priority	Minor's Inches	In Use	NAME OF DITCH (Water Delivered By)	No.	R/F	P/G/S	Present Irr. Acres	Irrigable Acres
A-1164	Emmett P. Richard	Rock Creek	4-15-08	300	Yes	Andrews Ditch	1	R		0	35

NOTE: R—Denotes Regular Irrigation. F—Flood Irrigation. P—Water diverted by means o pumping. G—Water diverted by gravity. S—Stored Water.

Condition of System Needs Repair Topography Valley River Basin Columbia River

Adequate Supply: Yes X No Explain

Remarks

Also in: Plat No. Twp. Rge.	Plat No. Twp. Rge.	Plat No. Twp. Rge.
Plat No. Twp. Rge.	Plat No. Twp. Rge.	Plat No. Twp. Rge.

Information From: Mrs. Welch

6	5	4	3	2	1
7	8	9	10	11	12
					D
					B
18	17	16	15	14	13
19	20	21	22	23	24
30	29	28	27	26	25
31	32	33	34	35	36

12-U, 13-R