77
11N
20W

F-1-A

County Missoula

STATE OF MONTANA
STATE ENGINEERS OFFICE
Water Resources Survey

T. 11N R. 20W Plat No. 77

Farm Checked: Date 9-3-59

Photo No. 1P-217

By George Tate

Legal Land Owner Robin & Beatrice Allen (Allen Acres) Address Lolo, Montana

Operator Address

Water is deliverd by:— 1. Private System; 2. Ditch Company; 3. State Project; 4. Federal Project; 5. Irrigation District

If under Ditch Company, Irrigation District, or Government Project, state the number of shares or inches, acre feet, as the case may be in said system

App. No. Decree No.	NAME OF APPROPRIATOR TO WHOM DECREED	NAME OF STREAM	Date App. Date Priority	Miner's Inches	In Use	NAME OF DITCH (Water Delivered By)	No.	R/F	P/G/S	Present Irr. Acres	Irrigable Acres
D-111	Marie Thayer	Lolo Creek	6-22-07	102	Yes*						
D-1725A	W. L. C. Mitchell	Unnamed Pond or Reservoir	4-1-54	80	Yes						

NOTE: R—Denotes Regular Irrigation. F—Flood Irrigation. P—Water diverted by means of pumping. G—Water diverted by gravity. S—Stored Water.

Condition of System Topography River Basin Columbia River

Adequate Supply: Yes No Explain

Remarks * They have the right, but do not have a ditch at this time.

Also in: Plat No. Twp. Rge.	Plat No. Twp. Rge.	Plat No. Twp. Rge.
Plat No. Twp. Rge.	Plat No. Twp. Rge.	Plat No. Twp. Rge.

Information From:
Mrs. Denton

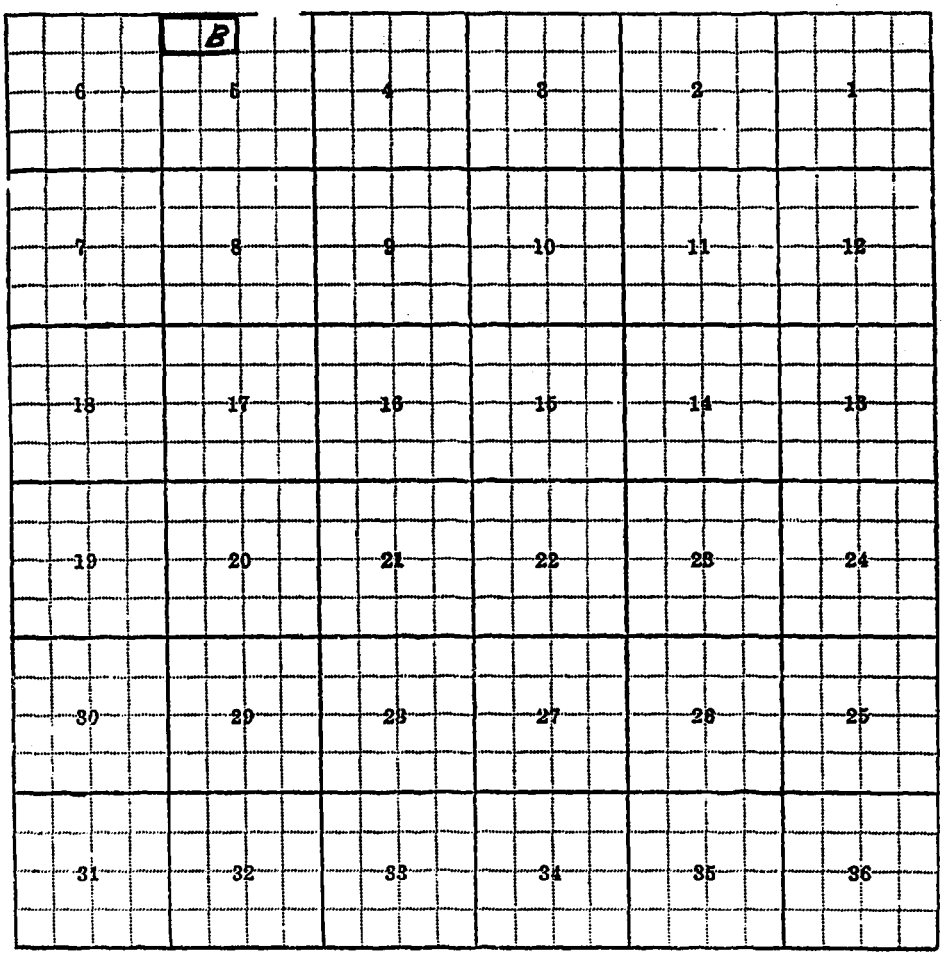

Allen Acres 5-B

F-1-A

County Missoula

STATE OF MONTANA
STATE ENGINEERS OFFICE
Water Resources Survey

T. 11N R. 20W Plat No. 77

Farm Checked: Date 9-3-59

Photo No. 2P-7

By George Tate

Legal Land Owner Marie Boast Address Florence, Montana

Operator Address

Water is deliverd by: X 1. Private System; 2. Ditch Company; 3. State Project; 4. Federal Project; 5. Irrigation District

If under Ditch Company, Irrigation District, or Government Project, state the number of shares or inches, acre feet, as the case may be in said system

App. No. Decree No.	NAME OF APPROPRIATOR TO WHOM DECREED	NAME OF STREAM	Date App. Date Priority	Miner's Inches	In Use	NAME OF DITCH (Water Delivered By)	No.	R/F	P/G/S	Present Irr. Acres	Irrigable Acres
2-25	Anna & James Savage	Carlton Creek	6-1-84	70	Yes	Boast Ditch	1	R		35	0

NOTE: R—Denotes Regular Irrigation. F—Flood Irrigation. P—Water diverted by means of pumping. G—Water diverted by gravity. S—Stored Water.

Condition of System Good Topography Valley River Basin Columbia River

Adequate Supply: Yes X No Explain

Remarks

Also in: Plat No. Twp. Rge.	Plat No. Twp. Rge.	Plat No. Twp. Rge.
Plat No. Twp. Rge.	Plat No. Twp. Rge.	Plat No. Twp. Rge.

Information From:
Field Survey

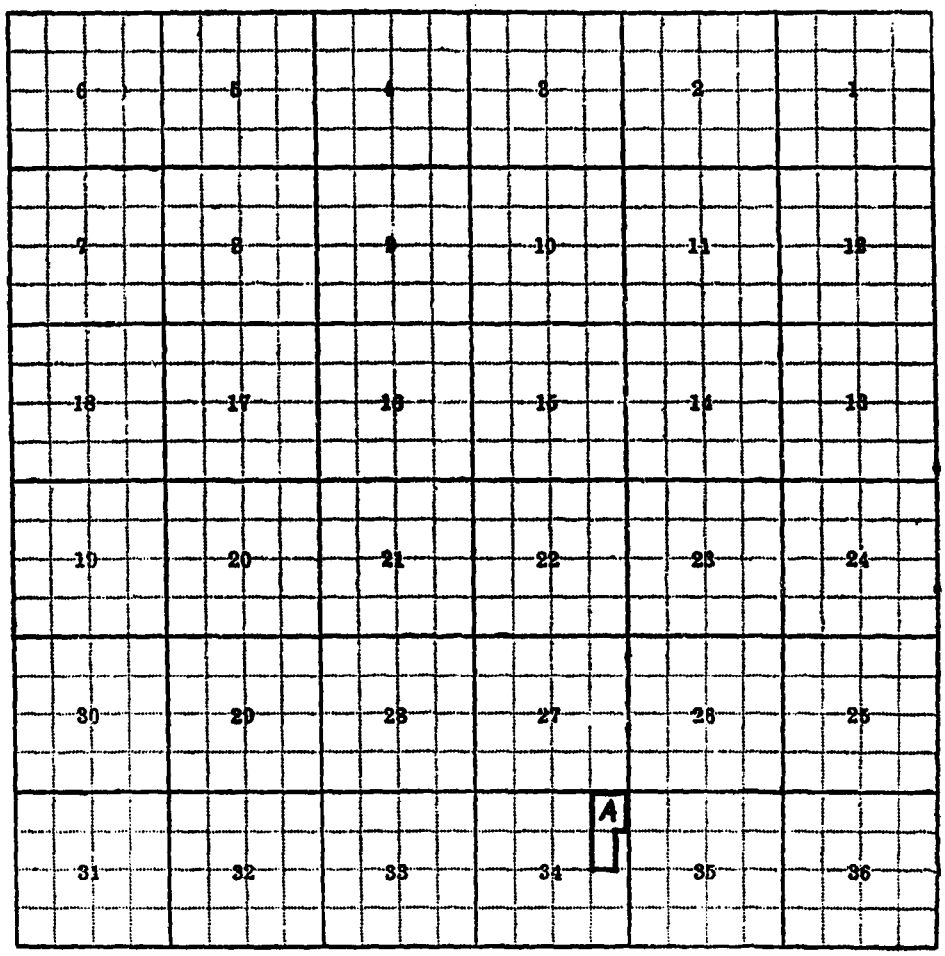
6
5
4
3
2
1
7
8
9
10
11
12
18
17
16
15
14
13
19
20
21
22
23
24
30
29
28
27
26
25
A
31
32
33
34
35
36

31-A

F-1-A

County Missoula

Farm Checked: Date 9-3-59

By George Tate

STATE OF MONTANA
STATE ENGINEERS OFFICE
Water Resources Survey

T 11N R 20W Plat No. 77

Photo No. 2P-74

Legal Land Owner Floyd A. & Attie E. Chesmore Address Florence, Montana

Operator A. N. Ogilvie-buying Address

Water is delivered by: x 1. Private System; 2. Ditch Company; 3. State Project; 4. Federal Project; 5. Irrigation District

If under Ditch Company, Irrigation District, or Government Project, state the number of shares or inches, acre feet, as the case may be in said system

App. No. Decree No.	NAME OF APPROPRIATOR TO WHOM DECREED	NAME OF STREAM	Date App. Date Priority	Miner's Inches	In Use	NAME OF DITCH (Water Delivered By)	No.	R/F	P/G/S	Present Irr. Acres	Irrigable Acres
A-65	Ida May Cowan	Bitterroot River	10-4-05	2000	Yes	Wemple-Ogilvie P.	1	F		120	0
A-70	Samuel K. Long	Bitterroot River	9-15-96	500	Yes						

NOTE: R—Denotes Regular Irrigation. F—Flood Irrigation. P—Water diverted by means of pumping. G—Water diverted by gravity. S—Stored Water.

Condition of System Good Topography Valley River Basin Columbia River

Adequate Supply: Yes x No Explain

Remarks Wemple claims 25% of this ditch.

Also in: Plat No. Twp. Rge.	Plat No. Twp. Rge.	Plat No. Twp. Rge.
Plat No. Twp. Rge.	Plat No. Twp. Rge.	Plat No. Twp. Rge.

Information From:
Leo Hansen


6
5
4
3
2
1
7
8
9
10
11
12
18
17
16
15
14
13
19
20
21
22
23
24
30
29
28
27
26
25
C
31
32
33
34
35
36

25-C

F-1-A
County Missoula

STATE OF MONTANA
STATE ENGINEERS OFFICE
Water Resources Survey

T 11N R 20W Plat No. 77

Farm Checked: Date 9-3-59

Photo No. 1P-217

By George Tate

Legal Land Owner Sherman J. & Cleo M. Denton Address Lolo, Montana

Operator Same Address

Water is deliverd by: X 1. Private System; 2. Ditch Company; 3. State Project; 4. Federal Project; 5. Irrigation District

If under Ditch Company, Irrigation District, or Government Project, state the number of shares or inches, acre feet, as the case may be in said system

App. No. Decree No.	NAME OF APPROPRIATOR TO WHOM DECREED	NAME OF STREAM	Date App. Date Priority	Miner's Inches	In Use	NAME OF DITCH (Water Delivered By)	No.	R/F	P/G/S	Present Irr. Acres	Irrigable Acres
D-91 *	August W. Hollenstei	ner Lolo Creek	6-1-82	160	Yes						
			6-1-86	190	Yes						

NOTE: R—Denotes Regular Irrigation. F—Flood Irrigation. P—Water diverted by means of pumping. G—Water diverted by gravity. S—Stored Water.

Condition of System Good Topography Valley River Basin Columbia River

Adequate Supply: Yes X No Explain

Remarks *NOTE: SEE LAND IRRIGATED IN PLAT #66 T. 12N. - R. 20W.

Also in: Plat No. 66 Twp. 12N. Rge. 20W. | Plat No. Twp. Rge. | Plat No. Twp. Rge.
Plat No. Twp. Rge. | Plat No. Twp. Rge. | Plat No. Twp. Rge.

Information From:
Mrs. Denton

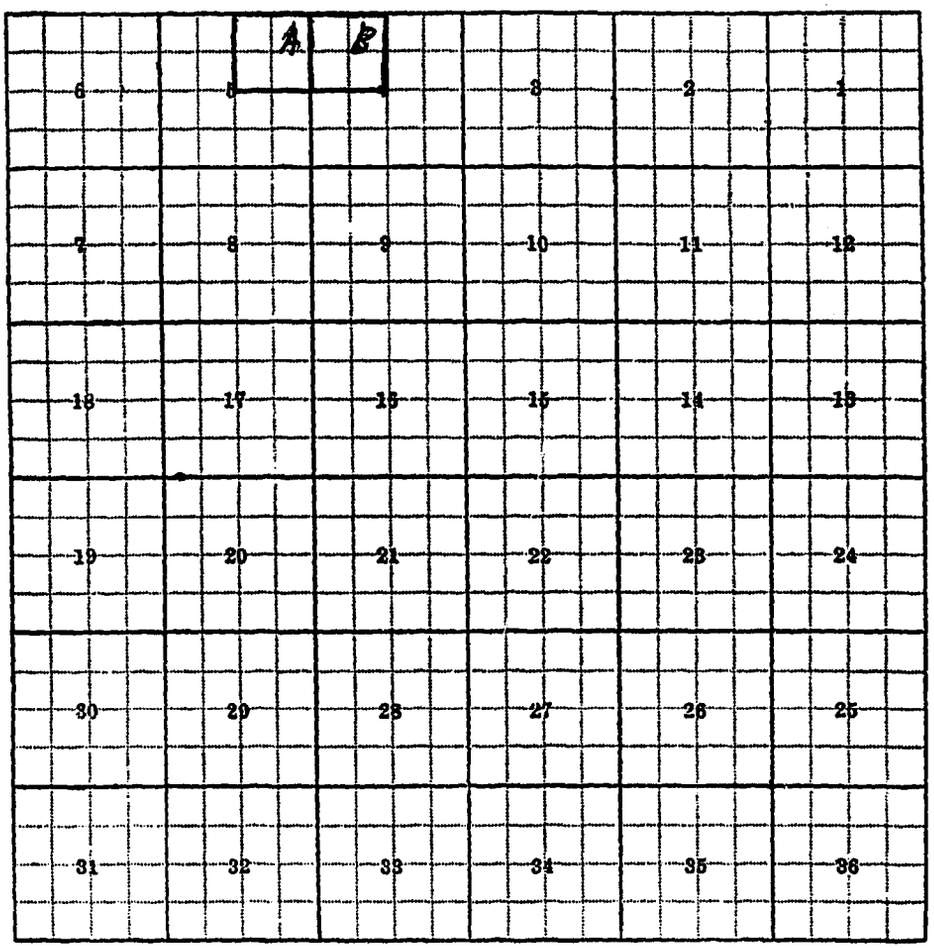
A
B
6
5
3
2
1
7
8
9
10
11
12
18
17
16
15
14
13
19
20
21
22
23
24
30
29
28
27
26
25
31
32
33
34
35
36

1-B, 5-A

F-1-A

County Missoula

Farm Checked: Date 9-3-59

By George Tate

STATE OF MONTANA
STATE ENGINEERS OFFICE
Water Resources Survey

T 11N R 20W Plat No. 77

Photo No. 2P-8

Legal Land Owner Eloise R, Errol, Robert & Richard Durnford Address Florence, Montana

Operator Bob Porch Address

Water is delivered by: x 1. Private System; 2. Ditch Company; 3. State Project; 4. Federal Project; 5. Irrigation District

If under Ditch Company, Irrigation District, or Government Project, state the number of shares or inches, acre feet, as the case may be in said system

App. No. Decree No.	NAME OF APPROPRIATOR TO WHOM DECREED	NAME OF STREAM	Date App. Date Priority	Miner's Inches	In Use	NAME OF DITCH (Water Delivered By)	No.	R/F	P/G/S	Present Irr. Acres	Irrigable Acres
D-19	George F. Rigby	Carlton Creek	5- -83	50	Yes	Durnford Ditch	1	R		45	0
D-23	Lena Wemple	Carlton Creek	8-1-84	60	Yes	Durnford Ditch	1	R		25	0

NOTE: R—Denotes Regular Irrigation. F—Flood Irrigation. P—Water diverted by means of pumping. G—Water diverted by gravity. S—Stored Water.

Condition of System Good Topography Valley River Basin Columbia River

Adequate Supply: Yes x No. Explain

Remarks Also 11.6 shares in Carlton Irrigation Company. Water not being used at present time.

Also in: Plat No. Twp. Rge.	Plat No. Twp. Rge.	Plat No. Twp. Rge.
Plat No. Twp. Rge.	Plat No. Twp. Rge.	Plat No. Twp. Rge.

Information From:

Holmes Maclay

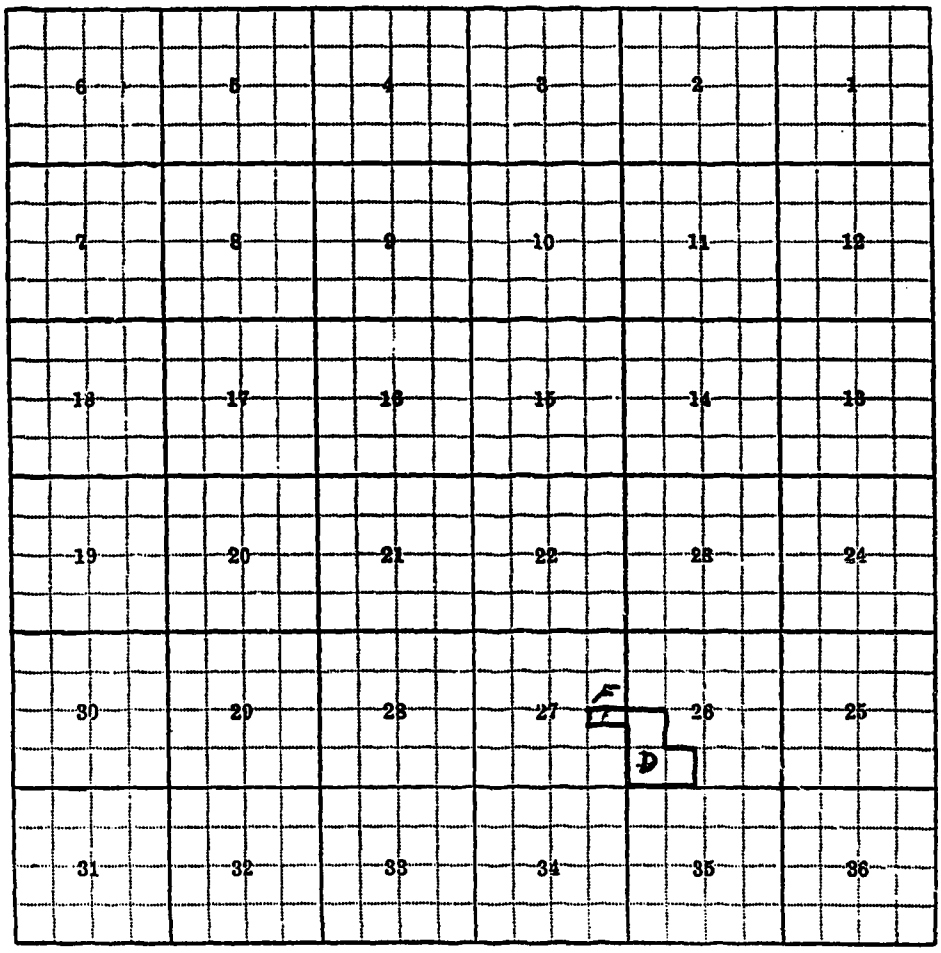

26-D, 27-F

27-F - lots 1 & 2 Whites Orchard Homes

F-1-A

County Missoula

Farm Checked: Date 5-20-59

By George Tate

STATE OF MONTANA
STATE ENGINEERS OFFICE
Water Resources Survey

T 11N R 20W Plat No. 77

Photo No. 2P-7

Legal Land Owner Gladys V. Farfall Address Route 35, Missoula, Montana

Operator Fred Spannuth Address

Water is deliverd by: X 1. Private System; 2. Ditch Company; 3. State Project; 4. Federal Project; 5. Irrigation District

If under Ditch Company, Irrigation District, or Government Project, state the number of shares or inches, acre feet, as the case may be in said system

App. No. Decree No.	NAME OF APPROPRIATOR TO WHOM DECREED	NAME OF STREAM	Date App. Date Priority	Miner's Inches	In Use	NAME OF DITCH (Water Delivered By)	No.	R/F	P/G/S	Present Irr. Acres	Irrigable Acres
D-12	Unice (Eunice) C.										
	Knight	Carlton Creek	6-10-90	50	Yes	Maclay)	1	R		20	0
D-9	C. O. Johnson	Carlton Creek	6-15-95	50	Yes	Maclay)					

NOTE: R—Denotes Regular Irrigation. F—Flood Irrigation. P—Water diverted by means of pumping. G—Water diverted by gravity. S—Stored Water.

Condition of System Good Topography Hill Slope River Basin Columbia River

Adequate Supply: Yes X No. Explain

Remarks Spannuth operates this place and in turn uses waste water from it. He has no water right of his own.

Also in: Plat No. Twp. Rge.	Plat No. Twp. Rge.	Plat No. Twp. Rge.
Plat No. Twp. Rge.	Plat No. Twp. Rge.	Plat No. Twp. Rge.

Information From:
Fred Spannuth

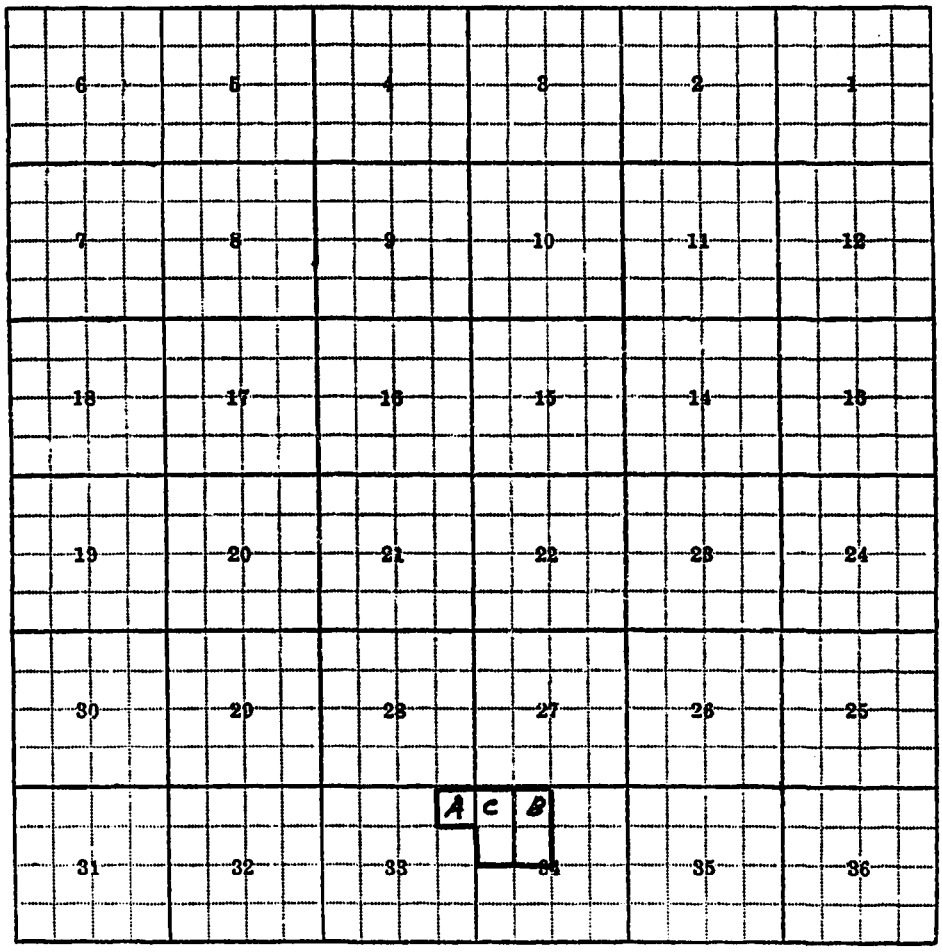
6
5
4
3
2
1
7
8
9
10
11
12
18
17
16
15
14
13
19
20
21
22
23
24
30
29
28
27
26
25
A
C
B
31
32
33
34
35
36

33-A, 34-B, 34-C

F-1-A

County Missoula

Farm Checked: Date 5-27-59

By George Tate

STATE OF MONTANA
STATE ENGINEERS OFFICE
Water Resources Survey

T. 11N R. 20W Plat No. 77

Photo No. 2P-70

Legal Land Owner Mr. & Mrs. Gilbert Address

Operator Address

Water is deliverd by:— 1. Private System; 2. Ditch Company; 3. State Project; 4. Federal Project; 5. Irrigation District

If under Ditch Company, Irrigation District, or Government Project, state the number of shares or inches, acre feet, as the case may be in said system

App. No. Decree No.	NAME OF APPROPRIATOR TO WHOM DECREED	NAME OF STREAM	Date App. Date Priority	Miner's Inches	In Use	NAME OF DITCH (Water Delivered By)	No.	R/F	P/Q/S	Present Irr. Acres	Irrigable Acres
	NO IRRIGATION										
A-1519	Chas. N. Dean	Squaw Creek	3-22-15	200	No						

NOTE: R—Denotes Regular Irrigation. F—Flood Irrigation. P—Water diverted by means of pumping. G—Water diverted by gravity. S—Stored Water.

Condition of System Topography River Basin Columbia River

Adequate Supply: Yes No Explain

Remarks

Also in: Plat No. Twp. Rge.	Plat No. Twp. Rge.	Plat No. Twp. Rge.
Plat No. Twp. Rge.	Plat No. Twp. Rge.	Plat No. Twp. Rge.

Information From: Field Survey


B
6
5
4
3
2
1
7
8
9
10
11
12
18
17
16
15
14
13
19
20
21
22
23
24
30
29
28
27
26
25
31
32
33
34
35
36

1-B

F-1-A

County Missoula

STATE OF MONTANA
STATE ENGINEERS OFFICE
Water Resources Survey

T. 11N R. 20W Plat No. 77

Farm Checked: Date 5-21-59

Photo No. 2P-7

By George Tate

Legal Land Owner Emil A. Hendrickson Address Missoula, Montana

Operator Same Address

Water is delivered by: x 1. Private System; 2. Ditch Company; 3. State Project; 4. Federal Project; 5. Irrigation District

If under Ditch Company, Irrigation District, or Government Project, state the number of shares or inches, acre feet, as the case may be in said system

App. No. Decree No.	NAME OF APPROPRIATOR TO WHOM DECREED	NAME OF STREAM	Date App. Date Priority	Miner's Inches	In Use	NAME OF DITCH (Water Delivered By)	No.	R/F	P/G/S	Present Irr. Acres	Irrigable Acres
D-8	Peter Hendrickson	Carlton Creek	7-1-72	150	Yes	Hendrickson Ditch	1	R		100	0

NOTE: R—Denotes Regular Irrigation. F—Flood Irrigation. P—Water diverted by means of pumping. G—Water diverted by gravity. S—Stored Water.

Condition of System Good Topography Valley River Basin Columbia River

Adequate Supply: Yes x No. Explain

Remarks

Also in: Plat No. Twp. Rge.	Plat No. Twp. Rge.	Plat No. Twp. Rge.
Plat No. Twp. Rge.	Plat No. Twp. Rge.	Plat No. Twp. Rge.

Information From:
E. A. Hendrickson

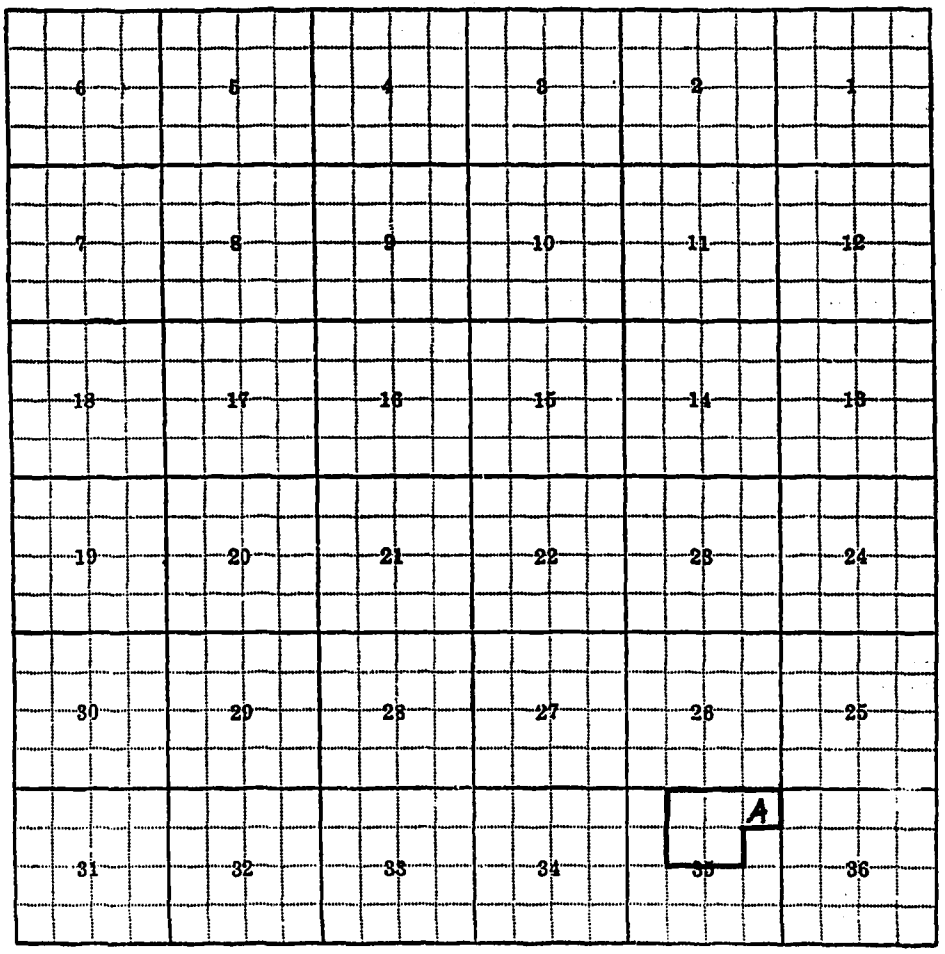
6
5
4
3
2
1
7
8
9
10
11
12
18
17
16
15
14
13
19
20
21
22
23
24
30
29
28
27
26
25
A
31
32
33
34
35
36

35-A

F-1-A

County Missoula

Farm Checked: Date 5-21-59

By George Tate

STATE OF MONTANA
STATE ENGINEERS OFFICE
Water Resources Survey

T11N R 20W Plat No. 77

Photo No. 2P-7

Legal Land Owner Emil A. & Neville Hendrickson Address Missoula, Montana

Operator Same Address

Water is delivered by: x 1. Private System; 2. Ditch Company; 3. State Project; 4. Federal Project; 5. Irrigation District

If under Ditch Company, Irrigation District, or Government Project, state the number of shares or inches, acre feet, as the case may be in said system

App. No. Decree No.	NAME OF APPROPRIATOR TO WHOM DECREED	NAME OF STREAM	Date App. Date Priority	Miner's Inches	In Use	NAME OF DITCH (Water Delivered By)	No.	R/F	P/G/S	Present Irr. Acres	Irrigable Acres
D-20	Chas. E. Schroeder	Carlton Creek	7- -91	50	Yes	Hendrickson Ditch	1	F		75	0
A-999	H. E. Reed &										
	C. E. Schrader	Unnamed Fork One									
		Horse Creek (3									
		unnamed lakes)	8-26-05	880	No-Part						

NOTE: R—Denotes Regular Irrigation. F—Flood Irrigation. P—Water diverted by means of pumping. G—Water diverted by gravity. S—Stored Water.

Condition of System Good Topography Valley River Basin Columbia River

Adequate Supply: Yes x No Explain

Remarks

Also in: Plat No. Twp. Rge.	Plat No. Twp. Rge.	Plat No. Twp. Rge.
Plat No. Twp. Rge.	Plat No. Twp. Rge.	Plat No. Twp. Rge.

Information From:
E. A. Hendrickson

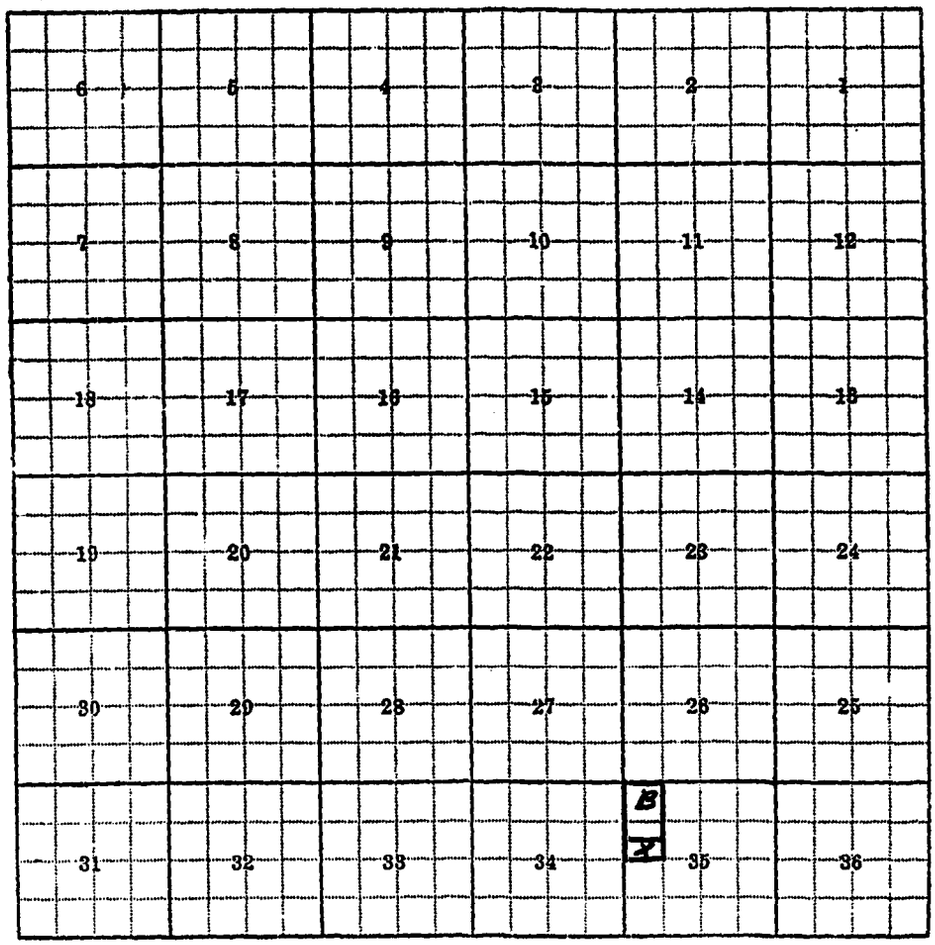
6
5
4
3
2
1
7
8
9
10
11
12
18
17
16
15
14
13
19
20
21
22
23
24
30
29
28
27
26
25
31
32
33
34
35
36
B
X

35-B, 35-X

F-1-A

County Missoula

Farm Checked: Date 8-20-59

By George Tate

STATE OF MONTANA
STATE ENGINEERS OFFICE
Water Resources Survey

T. 11N R. 20W Plat No. 77

Photo No. 2P-11

Legal Land Owner Lloyd M. Hughes Address Lolo, Montana

Operator Address

Water is deliverd by: X 1. Private System; 2. Ditch Company; 3. State Project; 4. Federal Project; 5. Irrigation District

If under Ditch Company, Irrigation District, or Government Project, state the number of shares or inches, acre feet, as the case may be in said system

App. No. Decree No.	NAME OF APPROPRIATOR TO WHOM DECREED	NAME OF STREAM	Date App. Date Priority	Miner's Inches	In Use	NAME OF DITCH (Water Delivered By)	No.	R/F	P/G/S	Present Irr. Acres	Irrigable Acres
D-99	D. R. Maclay										
	David J. & Samuel S.										
	Maclay & Helen										
	Maclay Schroeder	Mormon Creek	1-1-80	150	½	Hughes Ditch (not in use)	1	F		0	70
		Mormon Creek	6-1-83	650	½	Mormon Creek Ditch	1	R		25	0
D-100	D. R. Maclay	Lolo Creek	4-1-29	300	Yes	Hughes Ditch (Not in use)	1	F		0	45
D-101	D. R. Maclay										
	David J.& Samuel S.										
	Maclay										
	Holmes Maclay										
	Helen Maclay	Lolo Creek	4-1-05	1271	2/9						
	Schroeder and		4-1-86	30	Yes						
	J. P Tucker		4-1-86	110	Yes	Lolo-Maclay D.	1	R		125	0

NOTE: R—Denotes Regular Irrigation. F—Flood Irrigation. P—Water diverted by means of pumping. G—Water diverted by gravity. S—Stored Water.

Condition of System Good Topography Valley & Hill Slope River Basin Columbia River

Adequate Supply: Yes X No Explain

Remarks

Also in: Plat No. 66 Twp. 12N Rge. 20W | Plat No. Twp. Rge. | Plat No. Twp. Rge.
Plat No. Twp. Rge. | Plat No. Twp. Rge. | Plat No. Twp. Rge.

Information From:
L. Hughes

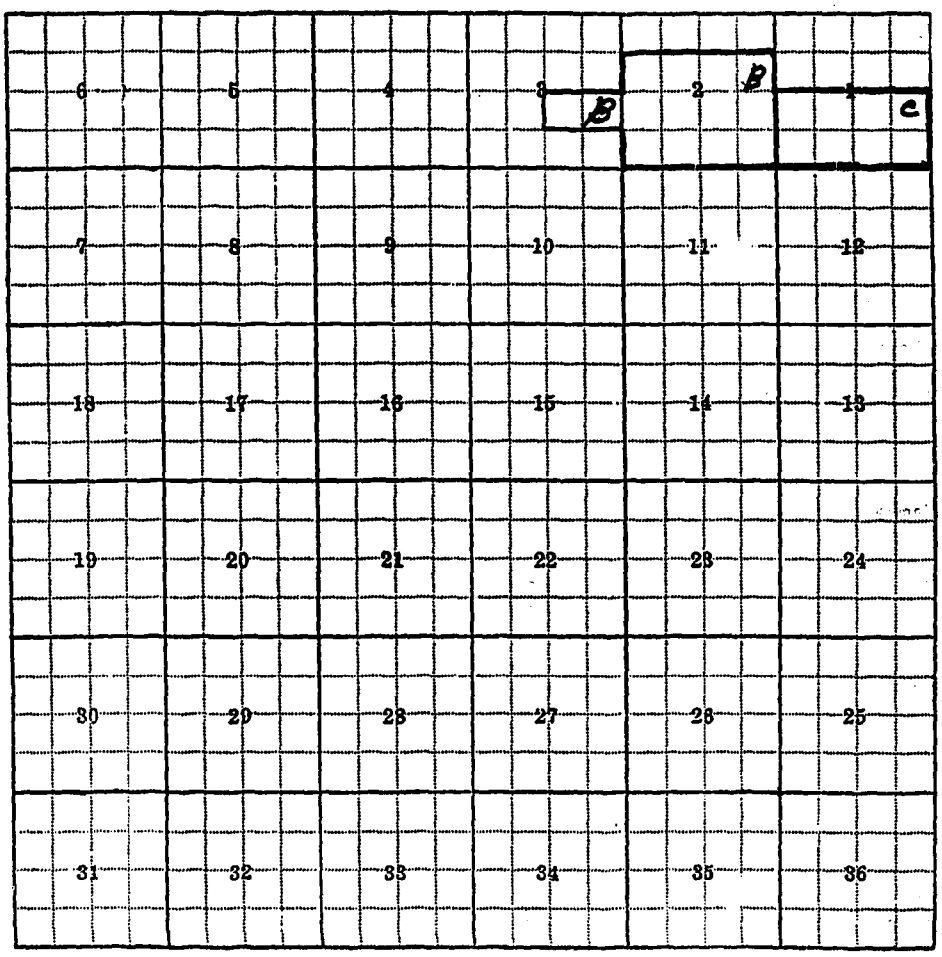
6
5
4
3
B
2
B
1
C
7
8
9
10
11
12
18
17
16
15
14
13
19
20
21
22
23
24
30
29
28
27
26
25
31
32
33
34
35
36

1-C, 2-B, 3-B

F-1-A

County Missoula

Farm Checked: Date 9-3-59

By George Tate

STATE OF MONTANA
STATE ENGINEERS OFFICE
Water Resources Survey

T. 11N R. 20W Plat No. 77

Photo No. 2P-7

Legal Land Owner Lars Larson Address Florence, Montana

Operator % Fred Doerrheim Address

Water is delivered by:— x 1. Private System; 2. Ditch Company; 3. State Project; 4. Federal Project; 5. Irrigation District

If under Ditch Company, Irrigation District, or Government Project, state the number of shares or inches, acre feet, as the case may be in said system

App. No. Decree No.	NAME OF APPROPRIATOR TO WHOM DECREED	NAME OF STREAM	Date App. Date Priority	Miner's Inches	In Use	NAME OF DITCH (Water Delivered By)	No.	R/F	P/G/S	Present Irr. Acres	Irrigable Acres
D-26	Clarence C. &										
	Lillian Wemple	Carlton Creek	6-1-84	5	Yes	Boast Ditch	1	R		5	0

NOTE: R—Denotes Regular Irrigation. F—Flood Irrigation. P—Water diverted by means of pumping. G—Water diverted by gravity. S—Stored Water.

Condition of System Good Topography Valley River Basin Columbia River

Adequate Supply: Yes x No. Explain

Remarks

Also in: Plat No. Twp. Rge.	Plat No. Twp. Rge.	Plat No. Twp. Rge.
Plat No. Twp. Rge.	Plat No. Twp. Rge.	Plat No. Twp. Rge.

Information From:

Marie Boast

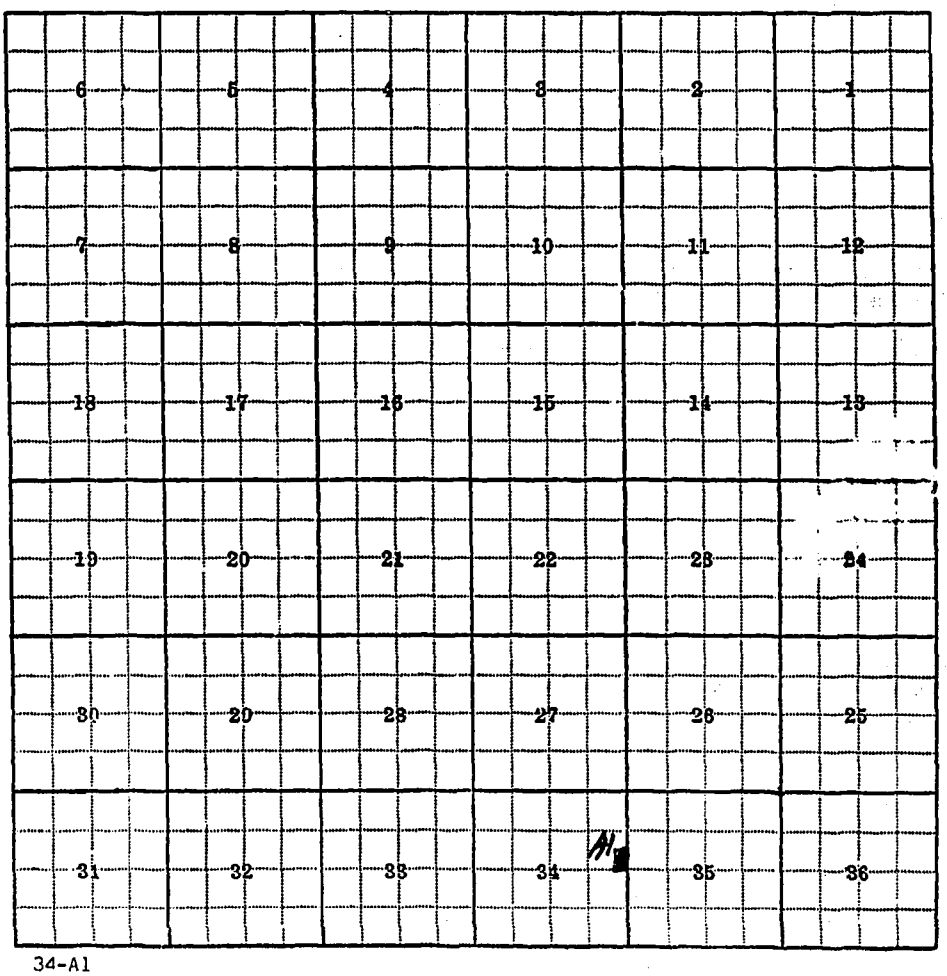
6
5
4
3
2
1
7
8
9
10
11
12
18
17
16
15
14
13
19
20
21
22
23
24
30
29
28
27
26
25
31
32
33
34
35
36

34-A1

F-1-A

County Missoula

Farm Checked: Date 9-2-59

By George Tate

STATE OF MONTANA
STATE ENGINEERS OFFICE
Water Resources Survey

T. 11N R. 20W Plat No. 77

Photo No. 2P-10, 2P-11, 2P-9

Legal Land Owner David J. & Samuel S. Maclay Address Florence, Montana

Operator Same Address

Water is delivered by:— X 1. Private System; 2. Ditch Company; 3. State Project; 4. Federal Project; 5. Irrigation District

If under Ditch Company, Irrigation District, or Government Project, state the number of shares or inches, acre feet, as the case may be in said system

App. No. Decree No.	NAME OF APPROPRIATOR TO WHOM DECREED	NAME OF STREAM	Date App. Date Priority	Miner's Inches	In Use	NAME OF DITCH (Water Delivered By)	No.	R/F	P/G/S	Present Irr. Acres	Irrigable Acres
D-99	D. R. Maclay										
	David J. & Samuel S.										
	Maclay and										
	Helen Maclay										
	Schroeder	Mormor Creek	1-1-80	150	½						
			6-1-83	650	½	Hughes-Maclay D.	1	R		255	0
D-101	D. R. Maclay										
	David J. & Samuel S.										
	Maclay										
	Holmes Maclay										
	Helen Maclay										
	Schroeder and										
	J. P. Tucker	Lolo Creek	4-1-05	1271	2/9	Maclay-Lolo Ditch	1	R		154	0
A-1520	Samuel & & David J.										
	Maclay	Squaw Creek	8-20-36	2000	Yes	Maclay Pump	1	R		35	0

NOTE: R—Denotes Regular Irrigation. F—Flood Irrigation. P—Water diverted by means of pumping. G—Water diverted by gravity. S—Stored Water.

Condition of System Good Topography Hill Slope & Valley River Basin Columbia River

Adequate Supply: Yes X No. Explain

Remarks

Also in: Plat No. Twp. Rge.	Plat No. Twp. Rge.	Plat No. Twp. Rge.
Plat No. Twp. Rge.	Plat No. Twp. Rge.	Plat No. Twp. Rge.

Information From:
Sam Maclay

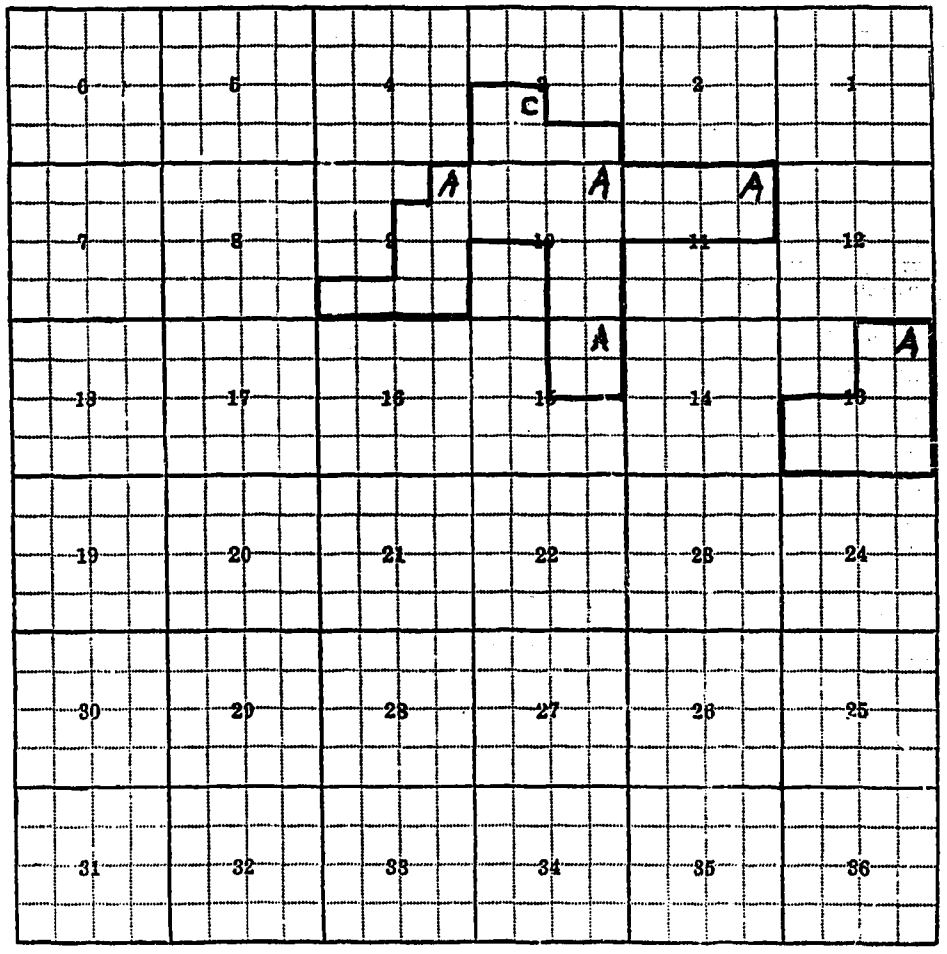

3-C, 9-A, 10-A, 11-A, 13-A, 15-A

F-1-A

County Missoula

Farm Checked: Date 5-20-59

By George Tate

STATE OF MONTANA
STATE ENGINEERS OFFICE
Water Resources Survey

T. 11N R. 20W Plat No. 77

Photo No. 2P--7

Legal Land Owner Holmes Maclay Address Florence, Montana

Operator Address

Water is delivered by: X 1. Private System; 2. Ditch Company; 3. State Project; 4. Federal Project; 5. Irrigation District

If under Ditch Company, Irrigation District, or Government Project, state the number of shares or inches, acre feet, as the case may be in said system

App. No. Decree No.	NAME OF APPROPRIATOR TO WHOM DECREED	NAME OF STREAM	Date App. Date Priority	Miner's Inches	In Use	NAME OF DITCH (Water Delivered By)	No.	R/F	P/G/S	Present Irr. Acres	Irrigable Acres
D-5)	Chas. W. Alls	Carlton Creek	7-28-96	100	Yes		1	R)			
D-7)	Arthur J. Durnford	Carlton Creek	6-10-90	75	50			)			
D-11)	Robert F. King	Carlton Creek	8-1-84	120	Yes	Maclay Ditch	1	R)		365	C
D-13)	J. P. McClain	Carlton Creek	5-1-88	50	Yes			)			
)			5-27-81	120	Yes		1	R)			
D-14)	T. A. McClain	Carlton Creek	6-27-81	150	Yes			)			
)			6-1-88	50	Yes		1	R)			
D-21)	Chas. Smith	Carlton Creek	6-10-90	100	Yes	Maclay Ditch					
Use		Well				Sprinkler Pump	1	R		12	0
D-101	D. R. Maclay										
	David J. & Samuel S.										
	Maclay										
	Holmes Maclay										
	Helen Maclay Schroeder										
	J. P. Tucker	Lolo Creek	4-1-05	1271	2/9	Maclay Ditch	1	R		65	0

NOTE: R—Denotes Regular Irrigation. F—Flood Irrigation. P—Water diverted by means of pumping. G—Water diverted by gravity. S—Stored Water.

Condition of System Good Topography Valley & Hill Slope River Basin Columbia River

Adequate Supply: Yes X No Explain

Remarks Has 10 shares in Carlton Irrigation Company.
Bruce Maclay has 6.4 shares in Carlton Irrigation Company and operates some of Holme's land. Also pumps out of well, has no filing on such at present time.

Also in: Plat No. Twp. Rge.	Plat No. Twp. Rge.	Plat No. Twp. Rge.
Plat No. Twp. Rge.	Plat No. Twp. Rge.	Plat No. Twp. Rge.

Information From:
Holmes Maclay

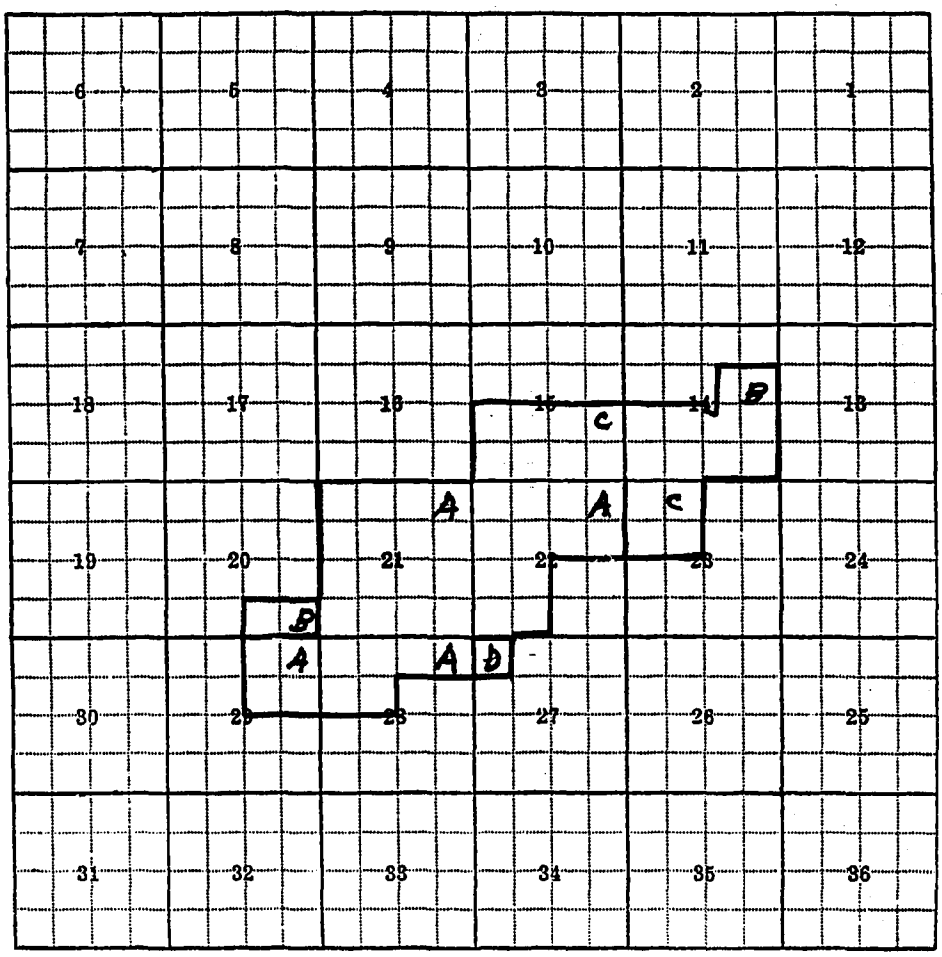

14-B, 15-C, 21-A, 22-A, 23-C, 20-B, 27-D, 28-A, 29-A

F-I-A

County Missoula

STATE OF MONTANA
STATE ENGINEERS OFFICE
Water Resources Survey

T. 11N R. 20W Plat No. 77

Farm Checked: Date

Photo No.

By

Legal Land Owner Holmes Maclay - Continued - Page 2 Address

Operator Address

Water is deliverd by:— 1. Private System; 2. Ditch Company; 3. State Project; 4. Federal Project; 5. Irrigation District

If under Ditch Company, Irrigation District, or Government Project, state the number of shares or inches, acre feet, as the case may be in said system

App. No. Decree No.	NAME OF APPROPRIATOR TO WHOM DECREED	NAME OF STREAM	Date App. Date Priority	Miner's Inches	In Use	NAME OF DITCH (Water Delivered By)	No.	R/F	P/G/S	Present Irr. Acres	Irrigable Acres
A-756	Robert C. Evans	Lost Creek	7-5-10	150	Stock						
A-757	Chas. M. Pohl &										
	J. M. Randolph	Lost Creek	8-10-96	500	Stock						
A-779	Emily E. McClain	Maple Creek	9-3-85	150	Stock						
A-780	Chas. M. Pohl	Maple Creek	9-7-91	100	Stock						
A-810	Chas. M. Pohl	McClain Creek	8-3-91	100	Stock						
A-1387	Dan Coughlin	Unnamed Spring	10-18-97	All	Stock						

NOTE: R—Denotes Regular Irrigation. F—Flood Irrigation. P—Water diverted by means of pumping. G—Water diverted by gravity. S—Stored Water.

Condition of System Topography River Basin

Adequate Supply: Yes No Explain

Remarks

Also in: Plat No. Twp. Rge.	Plat No. Twp. Rge.	Plat No. Twp. Rge.
Plat No. Twp. Rge.	Plat No. Twp. Rge.	Plat No. Twp. Rge.

Information From:

F-1-A

County Missoula

Farm Checked: Date 5-20-59

By George Tate

STATE OF MONTANA
STATE ENGINEERS OFFICE
Water Resources Survey

T 11N R 20W Plat No. 77

Photo No. 2P-7

Legal Land Owner Holmes & Ruth Maclay Address Florence, Montana

Operator Holmes Maclay Address

Water is delivered by: X 1. Private System; 2. Ditch Company; 3. State Project; 4. Federal Project; 5. Irrigation District

If under Ditch Company, Irrigation District, or Government Project, state the number of shares or inches, acre feet, as the case may be in said system

App. No. Decree No.	NAME OF APPROPRIATOR TO WHOM DECREED	NAME OF STREAM	Date App. Date Priority	Miner's Inches	In Use	NAME OF DITCH (Water Delivered By)	No.	R/F	P/G/S	Present Irr. Acres	Irrigable Acres
D-11	Robert E. King	Carlton Creek	8-1-84	120	Yes	Maclay Ditch	1	R		90	0
d-779	Emily E. McClain	Maple Creek	9-3-85	150	Stock						

NOTE: R—Denotes Regular Irrigation. F—Flood Irrigation. P—Water diverted by means of pumping. G—Water diverted by gravity. S—Stored Water.

Condition of System Good Topography River Basin Columbia River

Adequate Supply: Yes X No Explain

Remarks Mrs. Ruth Maclay has 8 shares in Carlton Irrigation Company.
Holmes Maclay has 10 shares in Carlton Irrigation Company.

Also in: Plat No. Twp. Rge.	Plat No. Twp. Rge.	Plat No. Twp. Rge.
Plat No. Twp. Rge.	Plat No. Twp. Rge.	Plat No. Twp. Rge.

Information From:
Sam Maclay

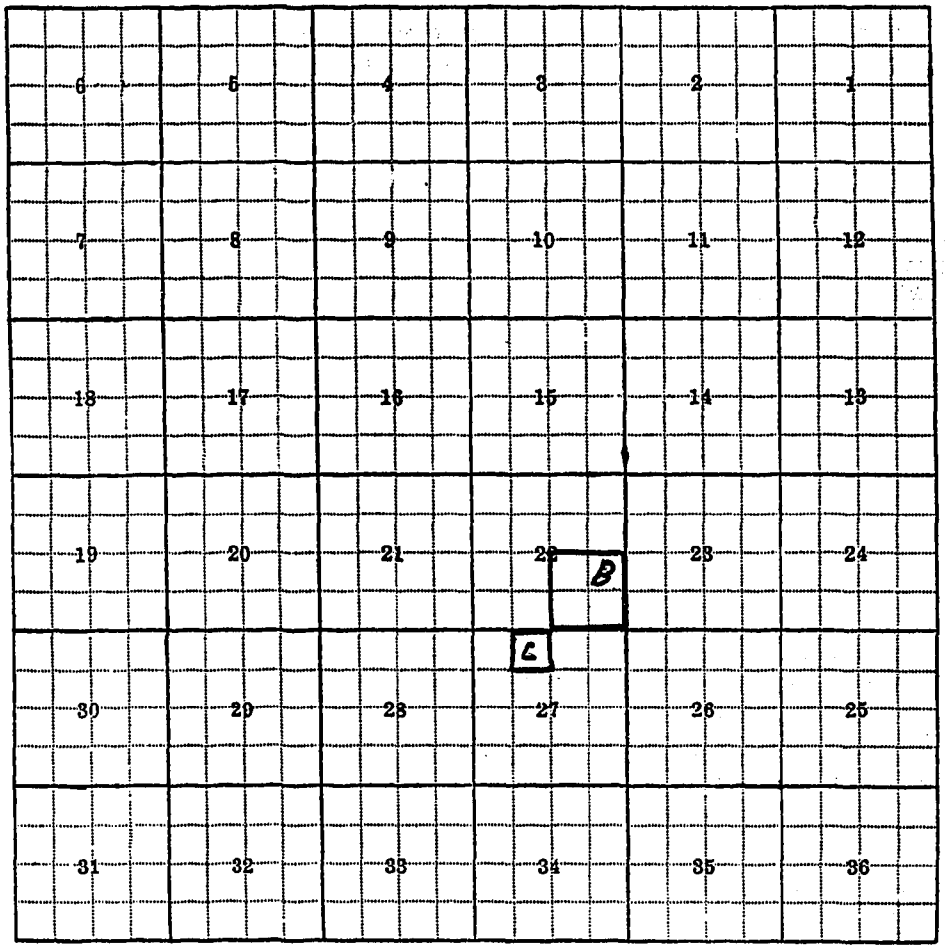
6
5
4
3
2
1
7
8
9
10
11
12
18
17
16
15
14
13
19
20
21
22
23
24
B
C
30
29
28
27
26
25
31
32
33
34
35
36

22-B, 27-C

F-1-A

County Missoula

Farm Checked: Date 9-2-59

By George Tate

STATE OF MONTANA
STATE ENGINEERS OFFICE
Water Resources Survey

T. 11N R. 20W Plat No. 77

Photo No. 2P-8

Legal Land Owner Ruth M. Maclay Address Florence, Montana

Operator Holmes Maclay Address

Water is deliverd by:— 1. Private System; 2. Ditch Company; 3. State Project; 4. Federal Project; 5. Irrigation District

If under Ditch Company, Irrigation District, or Government Project, state the number of shares or inches, acre feet, as the case may be in said system

App. No. Decree No.	NAME OF APPROPRIATOR TO WHOM DECREED	NAME OF STREAM	Date App. Date Priority	Miner's Inches	In Use	NAME OF DITCH (Water Delivered By)	No.	R/F	P/G/S	Present Irr. Acres	Irrigable Acres
	NO IRRIGATION										
D-21	Chas. Smith	Carlton Creek	6-10-90	100	Yes						

NOTE: R—Denotes Regular Irrigation. F—Flood Irrigation. P—Water diverted by means of pumping. G—Water diverted by gravity. S—Stored Water.

Condition of System Good Topography Valley & Hillslope River Basin Columbia River

Adequate Supply: Yes X No Explain

Remarks Uses D--21 on land in Sec. 22 - T. 11N - R. 20W.

Also in: Plat No. Twp. Rge.	Plat No. Twp. Rge.	Plat No. Twp. Rge.
Plat No. Twp. Rge.	Plat No. Twp. Rge.	Plat No. Twp. Rge.

Information From:
Holmer Maclay

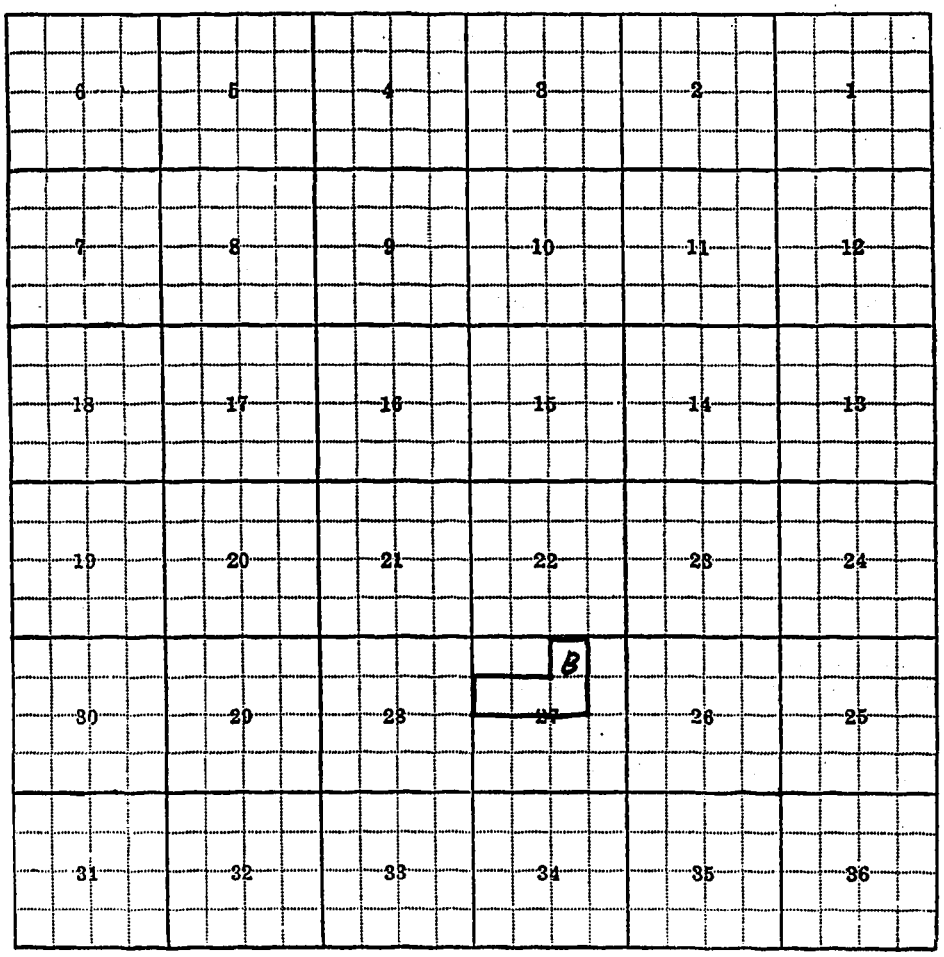
6
5
4
3
2
1
7
8
9
10
11
12
18
17
16
15
14
13
19
20
21
22
23
24
B
30
29
28
27
26
25
31
32
33
34
35
36

27-B

F-1-A

County Missoula

Farm Checked: Date 7-29-59

By George Tate

STATE OF MONTANA
STATE ENGINEERS OFFICE
Water Resources Survey

T. 11N R. 20W Plat No. 77

Photo No. 2P-7

Legal Land Owner Riley & Eunice E. Muir Address Missoula, Montana

Operator Same Address

Water is deliverd by: x 1. Private System; 2. Ditch Company; 3. State Project; 4. Federal Project; 5. Irrigation District

If under Ditch Company, Irrigation District, or Government Project, state the number of shares or inches, acre feet, as the case may be in said system

App. No. Decree No.	NAME OF APPROPRIATOR TO WHOM DECREED	NAME OF STREAM	Date App. Date Priority	Miner's Inches	In Use	NAME OF DITCH (Water Delivered By)	No.	R/F	P/G/S	Present Irr. Acres	Irrigable Acres
A-166	W. R. Muir	Spring & Waste from Carlton Creek	6-14-50	40	Yes	Muir Pump &	1	R		15	0
A-166A	W. R. Muir	Spring & Waste from Carlton Creek	6-14-50	40	Yes	Sprinkler					

NOTE: R—Denotes Regular Irrigation. F—Flood Irrigation. P—Water diverted by means of pumping. G—Water diverted by gravity. S—Stored Water.

Condition of System Good Topography Valley River Basin Columbia River

Adequate Supply: Yes x No Explain

Remarks

Also in: Plat No. Twp. Rge.	Plat No. Twp. Rge.	Plat No. Twp. Rge.
Plat No. Twp. Rge.	Plat No. Twp. Rge.	Plat No. Twp. Rge.

Information From: Field Survey

6	5	4	3	2	1
7	8	9	10	11	12
18	17	16	15	14	13
19	20	21	22	23	24
30	29	28	27	26	25
31	32	33	34	35	36

35-Z

F-1-A

County Missoula

STATE OF MONTANA
STATE ENGINEERS OFFICE
Water Resources Survey

T. 11N R. 20W Plat No. 77

Farm Checked: Date 8-26-59

Photo No. 1P-217

By George Tate

Legal Land Owner Louesa A. McClain & Cecil W. Munn Address

Operator % Robert H. Laing Address

Water is deliverd by: X 1. Private System; 2. Ditch Company; 3. State Project; 4. Federal Project; 5. Irrigation District

If under Ditch Company, Irrigation District, or Government Project, state the number of shares or inches, acre feet, as the case may be in said system

App. No. Decree No.	NAME OF APPROPRIATOR TO WHOM DECREED	NAME OF STREAM	Date App. Date Priority	Miner's Inches	In Use	NAME OF DITCH (Water Delivered By)	No.	R/F	P/G/S	Present Irr. Acres	Irrigable Acres
D-133	Orville, William &										
	Sophronia Fuller	Mormon Creek	6-1-81	20	Yes						
			6-1-87	106 2/3	Yes	Laing Ditches	1	R		60	0

NOTE: R—Denotes Regular Irrigation. F—Flood Irrigation. P—Water diverted by means of pumping. G—Water diverted by gravity. S—Stored Water.

Condition of System Good Topography Hill Slope River Basin Columbia River

Adequate Supply: Yes X No. Explain

Remarks

Also in: Plat No. 66 Twp. 12N Rge. 20W	Plat No. Twp. Rge.	Plat No. Twp. Rge.
Plat No. Twp. Rge.	Plat No. Twp. Rge.	Plat No. Twp. Rge.

Information From:
Bob Laing

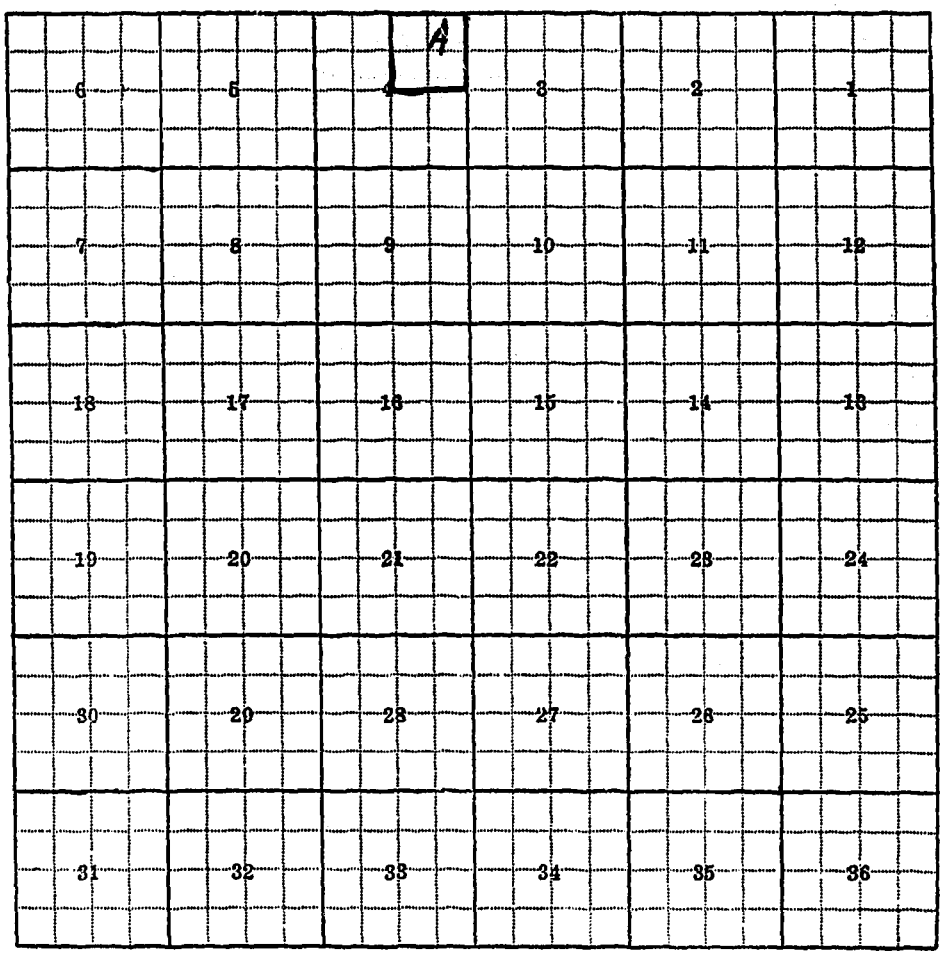
A
6
5
4
3
2
1
7
8
9
10
11
12
18
17
16
15
14
13
19
20
21
22
23
24
30
29
28
27
26
25
31
32
33
34
35
36

4-A

F-1-A

County Missoula

Farm Checked: Date 9-3-59

By George Tate

STATE OF MONTANA

STATE ENGINEERS OFFICE

Water Resources Survey

T. 11N R. 20W Plat No. 77

Photo No. 2P-8

Legal Land Owner Gene & Joyce Patrick Address Florence, Montana

Operator Chas. Schmitz Address

Water is deliverd by:— X 1. Private System; 2. Ditch Company; 3. State Project; 4. Federal Project; 5. Irrigation District

If under Ditch Company, Irrigation District, or Government Project, state the number of shares or inches, acre feet, as the case may be in said system

App. No. Decree No.	NAME OF APPROPRIATOR TO WHOM DECREED	NAME OF STREAM	Date App. Date Priority	Miner's Inches	In Use	NAME OF DITCH (Water Delivered By)	No.	R/F	P/G/S	Present Irr. Acres	Irrigable Acres
D-18	Hooper E. Reed	Carlton Creek	6-10-90	75	Yes	Schmitz Ditch	1&2	R		53	0

NOTE: R—Denotes Regular Irrigation. F—Flood Irrigation. P—Water diverted by means of pumping. G—Water diverted by gravity. S—Stored Water.

Condition of System Good Topography Valley River Basin Columbia River

Adequate Supply: Yes X No Explain

Remarks 4 shares in Carlton Irrigation Company - water in Charles Schmitz name.

Also in: Plat No. Twp. Rge.	Plat No. Twp. Rge.	Plat No. Twp. Rge.
Plat No. Twp. Rge.	Plat No. Twp. Rge.	Plat No. Twp. Rge.

Information From:
Chas. Schmitz

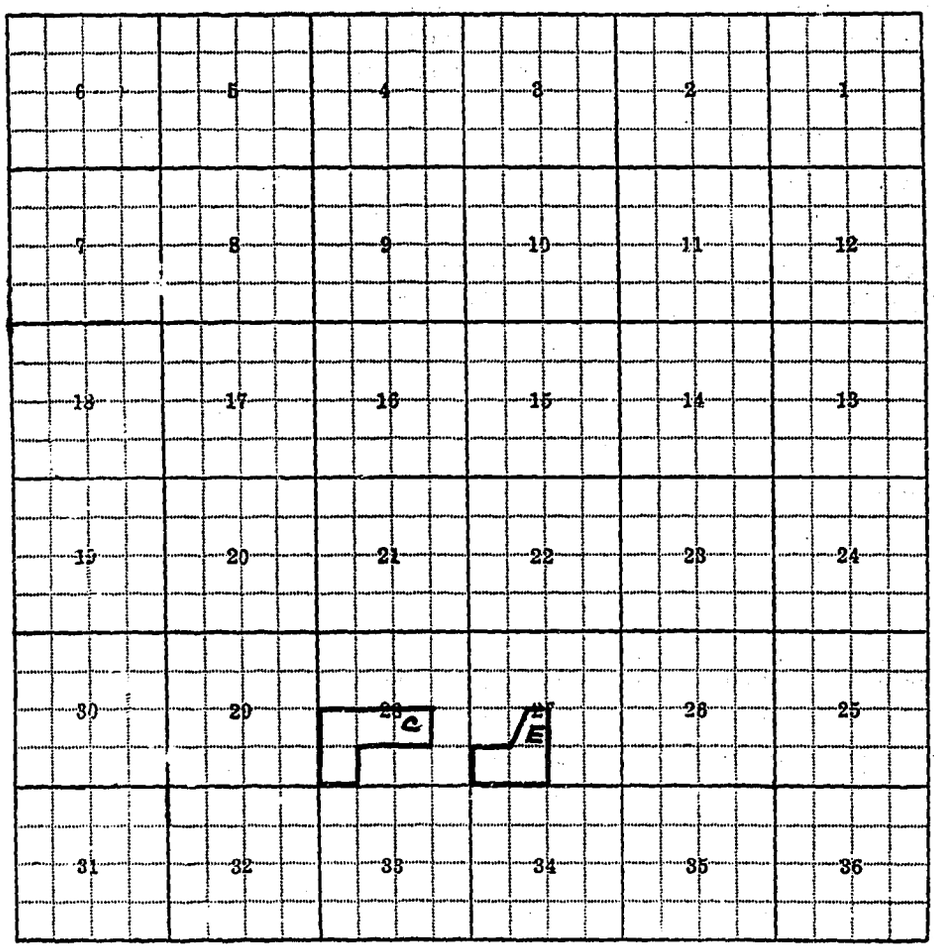
6
5
4
3
2
1
7
8
9
10
11
12
18
17
16
15
14
13
19
20
21
22
23
24
30
29
28
27
26
25
31
32
33
34
35
36
C
E

27-E, 28-C

F-1-A
County Missoula

STATE OF MONTANA
STATE ENGINEERS OFFICE
Water Resources Survey

T. 11N R. 20W Plat No. 77

Farm Checked: Date 5-20-59

Photo No. 2P-7

By George Tate

Legal Land Owner Verner Person Address Route #35, Missoula, Montana

Operator Same Address

Water is deliverd by: x 1. Private System; 2. Ditch Company; 3. State Project; 4. Federal Project; 5. Irrigation District

If under Ditch Company, Irrigation District, or Government Project, state the number of shares or inches, acre feet, as the case may be in said system

App. No. Decree No.	NAME OF APPROPRIATOR TO WHOM DECREED	NAME OF STREAM	Date App. Date Priority	Miner's Inches	In Use	NAME OF DITCH (Water Delivered By)	No.	R/F	P/G/S	Present Irr. Acres	Irrigable Acres
D-4	Margaret E. Allen (Allin)	Carlton Creek	6-1-88	50	Yes	Person Ditch	1	R		78	0
A-1513	Benjamin H. Waugh	Unnamed Spring	8-16-01	10	Stock						
A-1427	Henry Johnson	Unnamed Spring	8-27-01	All	Stock						

NOTE: R—Denotes Regular Irrigation. F—Flood Irrigation. P—Water diverted by means of pumping. G—Water diverted by gravity. S—Stored Water.

Condition of System Good Topography Hill Slope River Basin Columbia River

Adequate Supply: Yes x No. Explain

Remarks

Also in: Plat No. Twp. Rge.	Plat No. Twp. Rge.	Plat No. Twp. Rge.
Plat No. Twp. Rge.	Plat No. Twp. Rge.	Plat No. Twp. Rge.

Information From:
Mr. Person

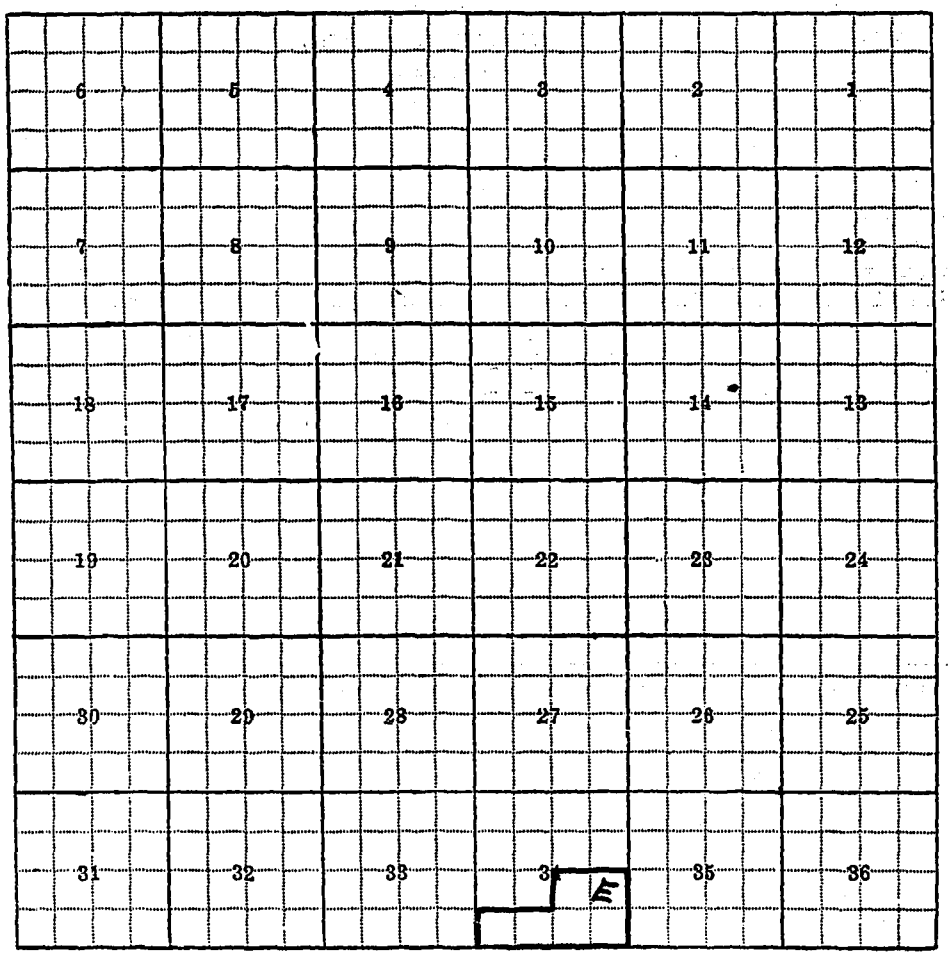
6
5
4
3
2
1
7
8
9
10
11
12
18
17
16
15
14
13
19
20
21
22
23
24
30
29
28
27
26
25
31
32
33
34
35
36
E

34-E

F-1-A

County Missoula

Farm Checked: Date 9-3-59

By George Tate

STATE OF MONTANA
STATE ENGINEERS OFFICE
Water Resources Survey

T 11N R 20W Plat No. 77

Photo No. 2P-8

Legal Land Owner Jesse B. & Margaret H. Pickens Address Florence, Montana

Operator Same Address

Water is deliverd by: X 1. Private System; 2. Ditch Company; 3. State Project; 4. Federal Project; 5. Irrigation District

If under Ditch Company, Irrigation District, or Government Project, state the number of shares or inches, acre feet, as the case may be in said system

App. No. Decree No.	NAME OF APPROPRIATOR TO WHOM DECREED	NAME OF STREAM	Date App. Date Priority	Miner's Inches	In Use	NAME OF DITCH (Water Delivered By)	No.	R/F	P/G/S	Present Irr. Acres	Irrigable Acres
Use *							1	F		45	0

NOTE: R—Denotes Regular Irrigation. F—Flood Irrigation. P—Water diverted by means of pumping. G—Water diverted by gravity. S—Stored Water.

Condition of System ..... Topography Hill Slope River Basin Columbia River

Adequate Supply: Yes..... No..... Explain .....

Remarks * He has use right on waste water from Wemple.

Also in: Plat No. Twp. Rge.	Plat No. Twp. Rge.	Plat No. Twp. Rge.
Plat No. Twp. Rge.	Plat No. Twp. Rge.	Plat No. Twp. Rge.

Information From: Wemple

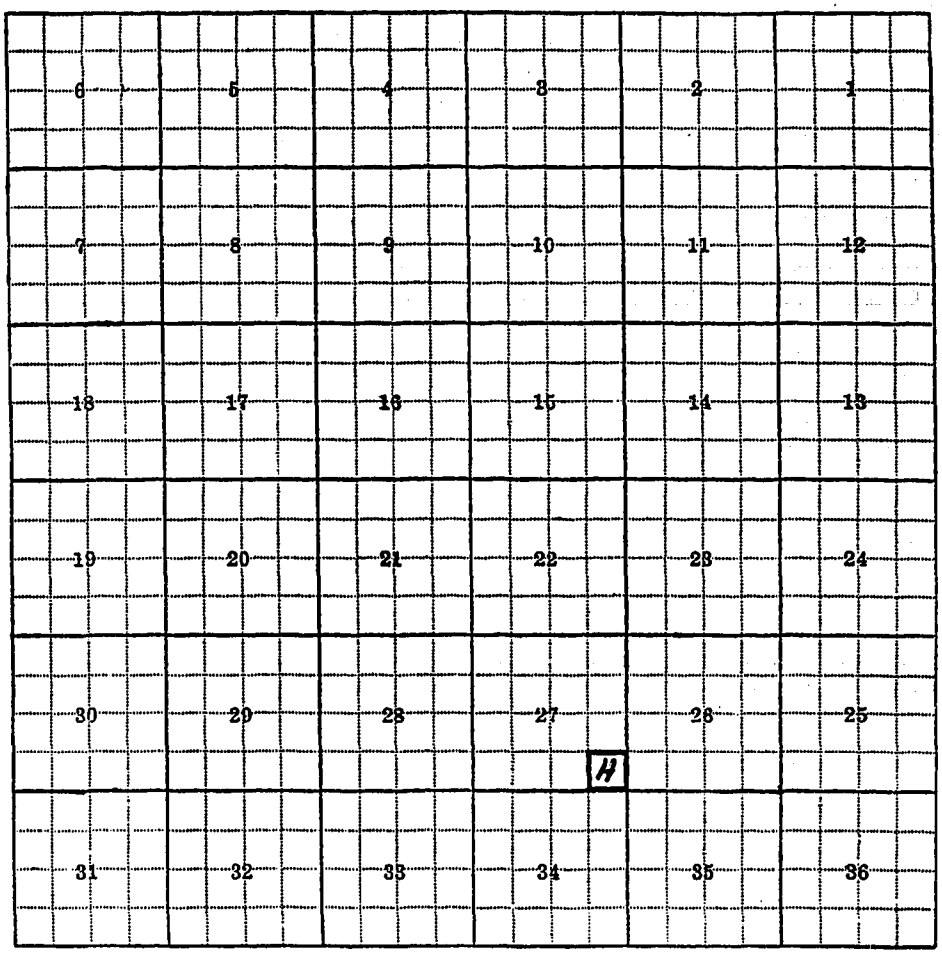
6
5
4
3
2
1
7
8
9
10
11
12
18
17
16
15
14
13
19
20
21
22
23
24
30
29
28
27
26
25
H
31
32
33
34
35
36

27-H

F-1-A

County Missoula

Farm Checked: Date 9-3-59

By George Tate

STATE OF MONTANA
STATE ENGINEERS OFFICE
Water Resources Survey

T. 11N R. 20W Plat No. 77

Photo No. 2P-7

Legal Land Owner Walter E. & Etta E. Polette Address Florence, Montana

Operator Same Address

Water is deliverd by: X 1. Private System; 2. Ditch Company; 3. State Project; 4. Federal Project; 5. Irrigation District

If under Ditch Company, Irrigation District, or Government Project, state the number of shares or inches, acre feet, as the case may be in said system

App. No. Decree No.	NAME OF APPROPRIATOR TO WHOM DECREED	NAME OF STREAM	Date App. Date Priority	Miner's Inches	In Use	NAME OF DITCH (Water Delivered By)	No.	R/F	P/G/S	Present Irr. Acres	Irrigable Acres
*D-6	Frank & James										
	Carlton	Carlton Creek	5-1-86	50	Part						
			6-1-88	50	Part	Polette-Willson Ditch	1	R		50	0

NOTE: R—Denotes Regular Irrigation. F—Flood Irrigation. P—Water diverted by means of pumping. G—Water diverted by gravity. S—Stored Water.

Condition of System Good Topography Valley River Basin Columbia River

Adequate Supply: Yes X No. Explain

Remarks * Polette uses water 3 days & Willson uses water 1 day at a time.

Also in: Plat No. Twp. Rge.	Plat No. Twp. Rge.	Plat No. Twp. Rge.
Plat No. Twp. Rge.	Plat No. Twp. Rge.	Plat No. Twp. Rge.

Information From:
Mr. Polette

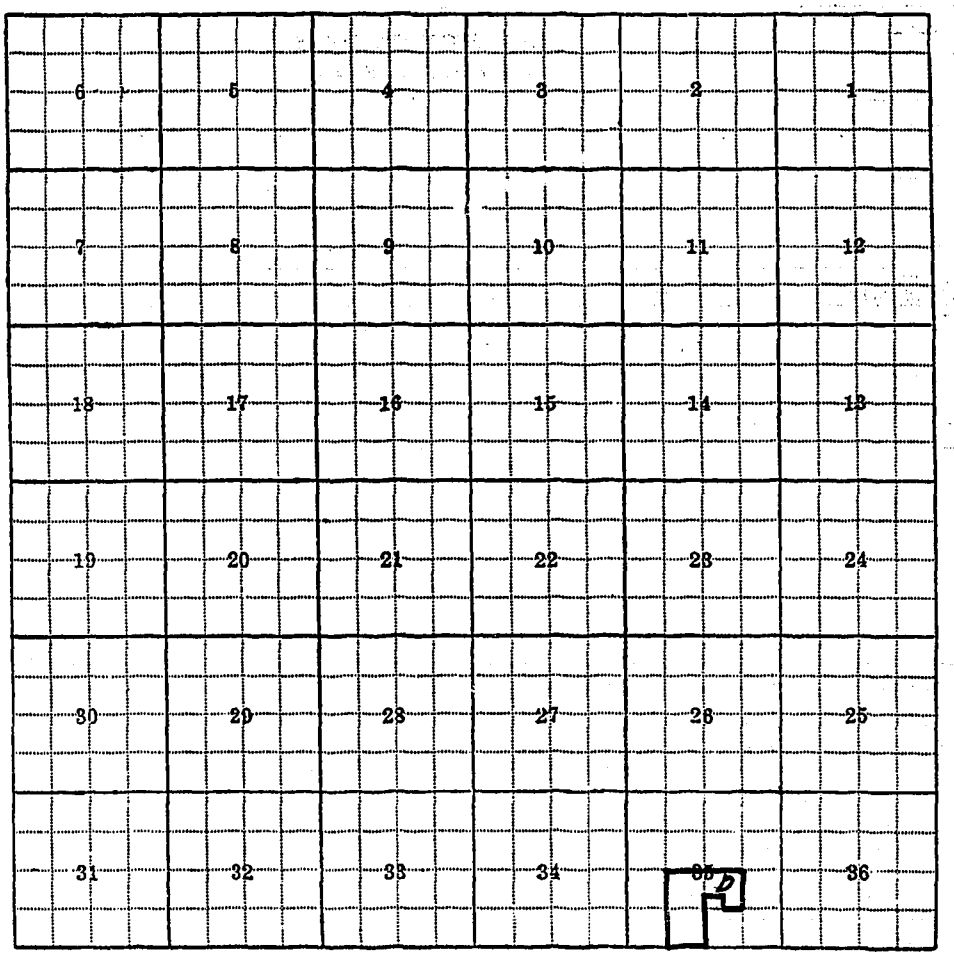
6
5
4
3
2
1
7
8
9
10
11
12
18
17
16
15
14
13
19
20
21
22
23
24
30
29
28
27
26
25
31
32
33
34
35
D
36

35-D

F-1-A
County Missoula

STATE OF MONTANA
STATE ENGINEERS OFFICE
Water Resources Survey

T. 11N R. 20W Plat No. 77

Farm Checked: Date 5-26-59

Photo No. 1P-217

By George Tate

Legal Land Owner Julia Ann Rock Address

Operator Homer Rock-buying Address Route #33, Missoula, Montana

Water is deliverd by:— X 1. Private System; 2. Ditch Company; 3. State Project; 4. Federal Project; 5. Irrigation District

If under Ditch Company, Irrigation District, or Government Project, state the number of shares or inches, acre feet, as the case may be in said system

App. No. Decree No.	NAME OF APPROPRIATOR TO WHOM DECREED	NAME OF STREAM	Date App. Date Priority	Miner's Inches	In Use	NAME OF DITCH (Water Delivered By)	No.	R/F	P/G/S	Present Irr. Acres	Irrigable Acres
A-919	Patrick McCarty	Mormon Creek	5-28-94	250	Yes	Rock Ditch	1	R		20	0
D-134	Partick McCarty	Mormon Creek	6-1-81	10	Yes						
			6-1-87	53 1/3	Yes	Rock Ditch	1	R		20	0

NOTE: R—Denotes Regular Irrigation. F—Flood Irrigation. P—Water diverted by means of pumping. G—Water diverted by gravity. S—Stored Water.

Condition of System Good Topography Valley River Basin Columbia River

Adequate Supply: Yes X No. Explain

Remarks

Also in: Plat No. Twp. Rge.	Plat No. Twp. Rge.	Plat No. Twp. Rge.
Plat No. Twp. Rge.	Plat No. Twp. Rge.	Plat No. Twp. Rge.

Information From:
Homer Rock

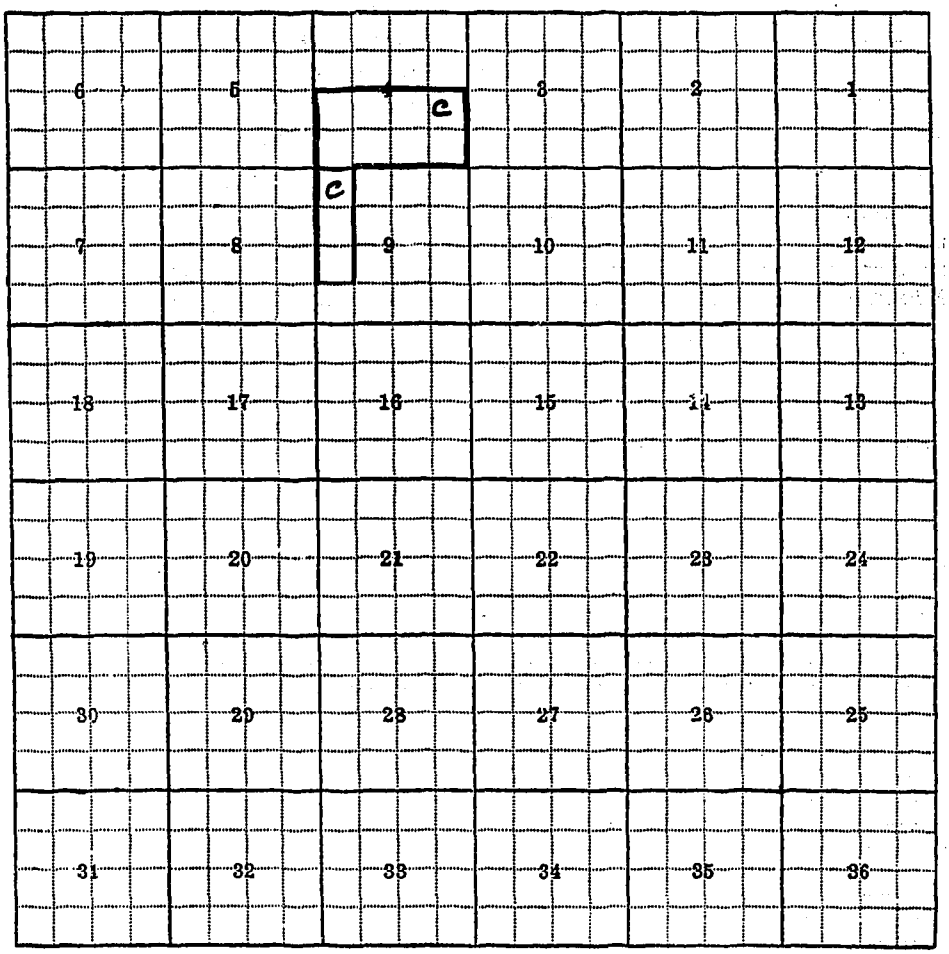
6
5
4
3
2
1
c
c
7
8
9
10
11
12
18
17
16
15
14
13
19
20
21
22
23
24
30
29
28
27
26
25
31
32
33
34
35
36

4-C, 9-C

F-1-A

County Missoula

Farm Checked: Date 5-26-59

By George Tate

STATE OF MONTANA
STATE ENGINEERS OFFICE
Water Resources Survey

T. 11N R. 20W Plat No. 77

Photo No. 2P-11, 1P-218

Legal Land Owner Homer & Edith Rock Address Route #33, Missoula, Montana

Operator Address

Water is delivered by: X 1. Private System; 2. Ditch Company; 3. State Project; 4. Federal Project; 5. Irrigation District

If under Ditch Company, Irrigation District, or Government Project, state the number of shares or inches, acre feet, as the case may be in said system

App. No. Decree No.	NAME OF APPROPRIATOR TO WHOM DECREED	NAME OF STREAM	Date App. Date Priority	Miner's Inches	In Use	NAME OF DITCH (Water Delivered By)	No.	R/F	P/G/S	Present Irr. Acres	Irrigable Acres
D-109	Homer Rock	Lolo Creek	10-15-82	160	Yes	Rock-Tucker-Kester-Ostrand D.	1	R		66	0
			6-1-89	40	Yes	Rock-Warnath D.	1	R		30	0

NOTE: R—Denotes Regular Irrigation. F—Flood Irrigation. P—Water diverted by means of pumping. G—Water diverted by gravity. S—Stored Water.

Condition of System Good Topography Valley River Basin Columbia River

Adequate Supply: Yes X No Explain

Remarks

Also in: Plat No. Twp. Rge.	Plat No. Twp. Rge.	Plat No. Twp. Rge.
Plat No. Twp. Rge.	Plat No. Twp. Rge.	Plat No. Twp. Rge.

Information From:
Homer Rock

6	5	4	3	2	1
7	8	9	10	11	12
14	17	16	15	14	13
19	20	21	22	23	24
30	29	28	27	26	25
31	32	33	34	35	36

2-A

F-1-A

County Missoula

Farm Checked: Date 9-3-59

By George Tate

STATE OF MONTANA
STATE ENGINEERS OFFICE
Water Resources Survey

T. 11N R. 20W Plat No. 77

Photo No. 2P-7

Legal Land Owner Walter G. & Rose Mary Rummel Address Florence, Montana

Operator Same Address

Water is deliverd by: X 1. Private System; 2. Ditch Company; 3. State Project; 4. Federal Project; 5. Irrigation District

If under Ditch Company, Irrigation District, or Government Project, state the number of shares or inches, acre feet, as the case may be in said system

App. No. Decree No.	NAME OF APPROPRIATOR TO WHOM DECREED	NAME OF STREAM	Date App. Date Priority	Miner's Inches	In Use	NAME OF DITCH (Water Delivered By)	No.	R/F	P/G/S	Present Irr. Acres	Irrigable Acres
D-10	Henry Johnson	Carlton Creek	4-15-89	35	Yes	Rummel Ditch	1	F		16	0

NOTE: R—Denotes Regular Irrigation. F—Flood Irrigation. P—Water diverted by means of pumping. G—Water diverted by gravity. S—Stored Water.

Condition of System Good Topography Valley River Basin Columbia River

Adequate Supply: Yes X No. Explain

Remarks Also has 4 shares in Carlton Irrigation Company.

Also in: Plat No. Twp. Rge.	Plat No. Twp. Rge.	Plat No. Twp. Rge.
Plat No. Twp. Rge.	Plat No. Twp. Rge.	Plat No. Twp. Rge.

Information From:
V. Person


6
5
4
3
2
1
7
8
9
10
11
12
18
17
16
15
14
13
19
20
21
22
23
24
30
29
28
27
26
25
31
32
33
34
35
36
Z
D

34-D, 34-Z

F-1-A

County Missoula

Farm Checked: Date 9-2-59

By George Tate

STATE OF MONTANA
STATE ENGINEERS OFFICE
Water Resources Survey

T. 11N R. 20W Plat No. 77

Photo No. 2P-90, 2P-11, 2P-9

Legal Land Owner John M. & Helen Maclay Schroeder Address Florence, Montana

Operator Same Address

Water is deliverd by: x 1. Private System; 2. Ditch Company; 3. State Project; 4. Federal Project; 5. Irrigation District

If under Ditch Company, Irrigation District, or Government Project, state the number of shares or inches, acre feet, as the case may be in said system

App. No. Decree No.	NAME OF APPROPRIATOR TO WHOM DECREED	NAME OF STREAM	Date App. Date Priority	Miner's Inches	In Use	NAME OF DITCH (Water Delivered By)	No.	R/F	P/G/S	Present Irr. Acres	Irrigable Acres
D-101	D. R. Maclay										
	David J. & Samuel										
	S. Maclay										
	Holmes Maclay										
	Helen Maclay										
	Schroeder &										
	J. P. Tucker	Lolo Creek	4-1-05	1271	2/9	Maclay Ditch	1	R		195	0
A-998	Holmes Maclay &										
	Helen Maclay										
	Schroeder	One Horse Creek	6-8-29	800	No	Maclay-Schroeder D.	1	R			
A-1417	James R. Hickman	Unnamed Spring	10-1-87	All	Stock						

NOTE: R—Denotes Regular Irrigation. F—Flood Irrigation. P—Water diverted by means of pumping. G—Water diverted by gravity. S—Stored Water.

Condition of System Good Topography Valley & Hill Slope River Basin Columbia River

Adequate Supply: Yes x No Explain

Remarks Holmes & Schroeder trade water from Carlton & Lolo. Schroeder claims water on D-5, D-13, D-442

Also in: Plat No. Twp. Rge.	Plat No. Twp. Rge.	Plat No. Twp. Rge.
Plat No. Twp. Rge.	Plat No. Twp. Rge.	Plat No. Twp. Rge.

Information From:
Mrs. Schroeder

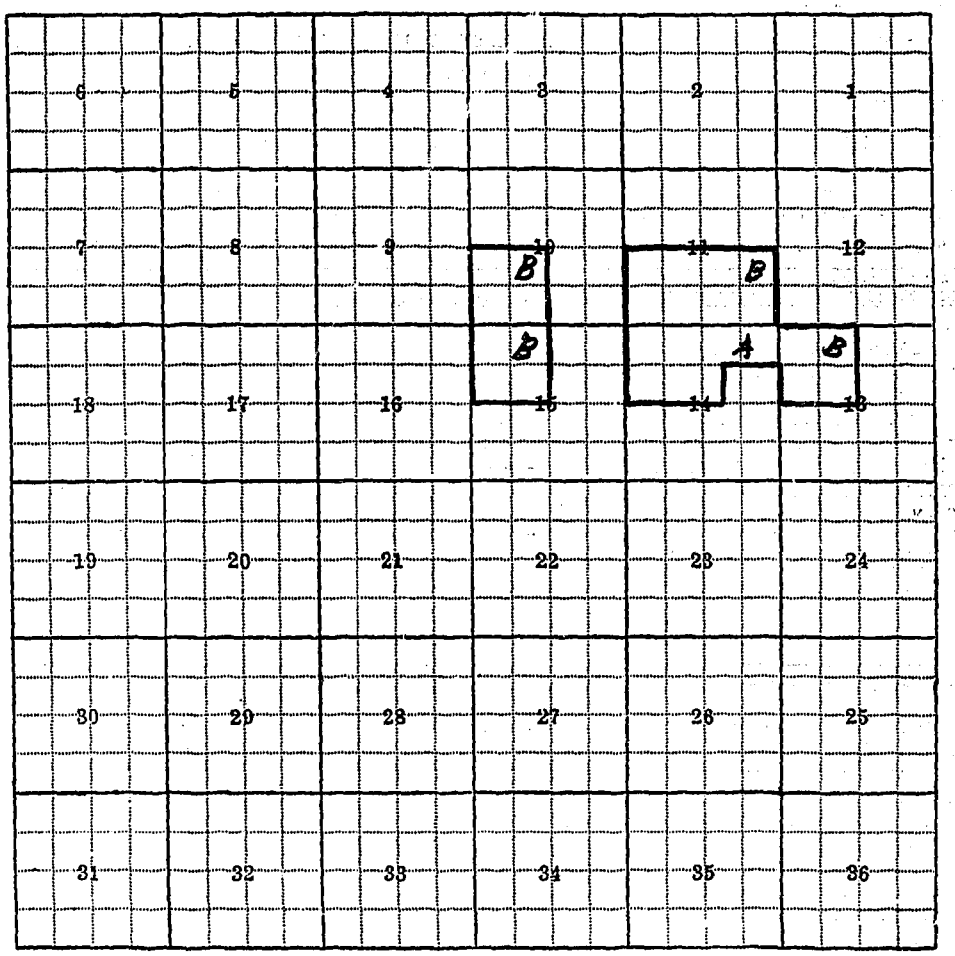

10-B, 11-B, 13-B, 14-A, 15-B

F-1-A

County Missoula

STATE OF MONTANA

STATE ENGINEERS OFFICE

Water Resources Survey

T 11N R 20W Plat No. 77

Farm Checked: Date 9-3-59

Photo No. 2P-8

By George Tate

Legal Land Owner Herbert & Irene L. Schweitz Address Florence, Montana

Operator Emil F. Eigenmann Address

Water is deliverd by:— x 1. Private System; 2. Ditch Company; 3. State Project; 4. Federal Project; 5. Irrigation District

If under Ditch Company, Irrigation District, or Government Project, state the number of shares or inches, acre feet, as the case may be in said system

App. No. Decree No.	NAME OF APPROPRIATOR TO WHOM DECREED	NAME OF STREAM	Date App. Date Priority	Miner's Inches	In Use	NAME OF DITCH (Water Delivered By)	No.	R/F	P/G/S	Present Irr. Acres	Irrigable Acres
D-15	W. H. McDaniels	Carlton Creek	5- -83	110	Yes						
			6-16-83	50	Yes	Walker Ditch	1	R		150	0
A-999	H. E. Reed										
	C. E. Schraeder										
	Ed Schultz and										
	J. L. Wemple	Unnamed Fk. One									
		Horse Creek (3									
		unnamed lakes)	8-26-05	880	No -Part						

NOTE: R—Denotes Regular Irrigation. F—Flood Irrigation. P—Water diverted by means of pumping. G—Water diverted by gravity. S—Stored Water.

Condition of System Good Topography Valley River Basin Columbia River

Adequate Supply: Yes x No Explain

Remarks 2 shares in Carlton Irrigation Company. Water in Emil Eigenmann name.

NOTE: Also in South Side Homes

Also in: Plat No. 66 Twp. 12N Rge. 20W	Plat No. Twp. Rge.	Plat No. Twp. Rge.
Plat No. Twp. Rge.	Plat No. Twp. Rge.	Plat No. Twp. Rge.

Information From:

Emil Eigenmann

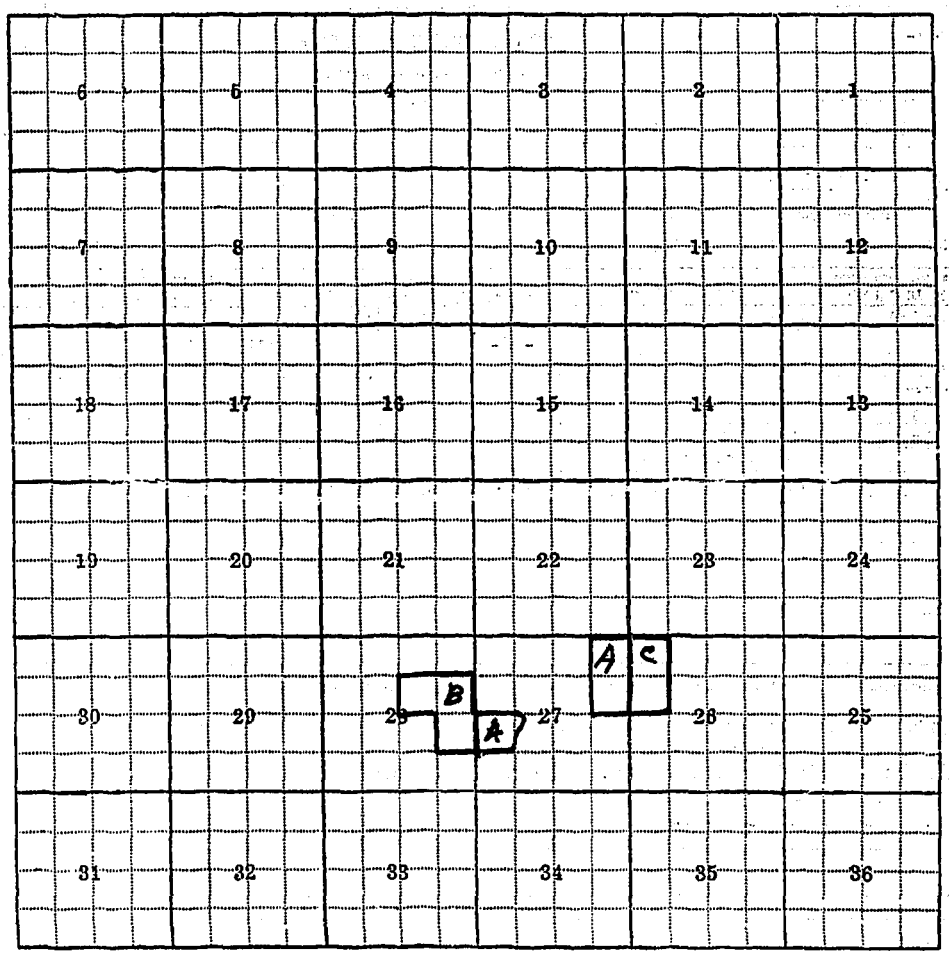
6
5
4
3
2
1
7
8
9
10
11
12
18
17
16
15
14
13
19
20
21
22
23
24
30
29
28
27
26
25
31
32
33
34
35
36
A
C
B
A

26-C, 27-A, 28-B

F-1-A

County Missoula

STATE OF MONTANA
STATE ENGINEERS OFFICE
Water Resources Survey

T. 11N R. 20W Plat No. 77

Farm Checked: Date 5-20-59

Photo No. 2P-7

By George Tate

Legal Land Owner Fred C. & Hazel Spannuth Address Rt. #35, Missoula, Montana

Operator Same Address

Water is deliverd by:— x 1. Private System; 2. Ditch Company; 3. State Project; 4. Federal Project; 5. Irrigation District

If under Ditch Company, Irrigation District, or Government Project, state the number of shares or inches, acre feet, as the case may be in said system

App. No. Decree No.	NAME OF APPROPRIATOR TO WHOM DECREED	NAME OF STREAM	Date App. Date Priority	Miner's Inches	In Use	NAME OF DITCH (Water Delivered By)	No.	R/F	P/G/S	Present Irr. Acres	Irrigable Acres
*Use		Carlton Creek(waste)				Maclay Ditch	1	R		15	0

NOTE: R—Denotes Regular Irrigation. F—Flood Irrigation. P—Water diverted by means of pumping. G—Water diverted by gravity. S—Stored Water.

Condition of System Good Topography Hill Slope River Basin Columbia River

Adequate Supply: Yes x No Explain

Remarks * Operates the Farfall place and uses waste from it - D-9 & D-12

Also in: Plat No. Twp. Rge.	Plat No. Twp. Rge.	Plat No. Twp. Rge.
Plat No. Twp. Rge.	Plat No. Twp. Rge.	Plat No. Twp. Rge.

Information From:
Fred Spannuth

6	5	4	3	2	1
7	8	9	10	11	12
18	17	16	15	14	13
19	20	21	22	23	24
30	29	28	27	26	25
31	32	33	X 34	35	36

34-X

F-1-A

County Missoula

Farm Checked: Date 9-3-59

By George Tate

STATE OF MONTANA
STATE ENGINEERS OFFICE
Water Resources Survey

T. 11N R. 20W Plat No. 77

Photo No. 2P-8

Legal Land Owner William D. & Florence Tessier Address Florence, Montana

Operator Robert R. Rhodes Address

Water is deliverd by:—X 1. Private System; 2. Ditch Company; 3. State Project; 4. Federal Project; 5. Irrigation District

If under Ditch Company, Irrigation District, or Government Project, state the number of shares or inches, acre feet, as the case may be in said system

App. No. Decree No.	NAME OF APPROPRIATOR TO WHOM DECREED	NAME OF STREAM	Date App. Date Priority	Miner's Inches	In Use	NAME OF DITCH (Water Delivered By)	No.	R/F	P/G/S	Present Irr. Acres	Irrigable Acres
D-24	Walter R. Young	Carlton Creek	11-12-82	75	Yes	Rhodes Ditch	1	R		15	0

NOTE: R—Denotes Regular Irrigation. F—Flood Irrigation. P—Water diverted by means of pumping. G—Water diverted by gravity. S—Stored Water.

Condition of System Good Topography Valley River Basin Columbia River

Adequate Supply: Yes X No Explain

Remarks 4 shares in Carlton Irrigation Company. Water in Robert Rhodes name.

Also in: Plat No. Twp. Rge.	Plat No. Twp. Rge.	Plat No. Twp. Rge.
Plat No. Twp. Rge.	Plat No. Twp. Rge.	Plat No. Twp. Rge.

Information From:
R. R. Rhodes

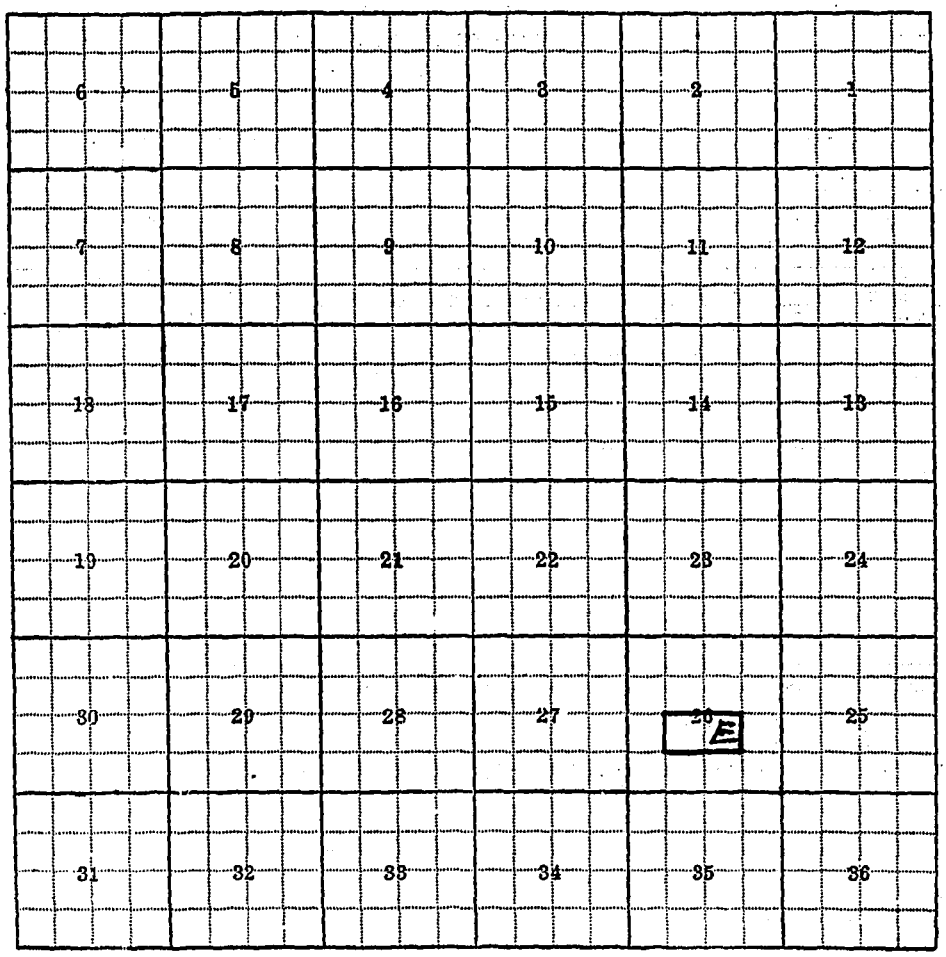
6
5
4
3
2
1
7
8
9
10
11
12
18
17
16
15
14
13
19
20
21
22
23
24
30
29
28
27
26
E
25
31
32
33
34
35
36

26-E

F-1-A

County Missoula

STATE OF MONTANA
STATE ENGINEERS OFFICE
Water Resources Survey

T 11N R 20W Plat No. 77

Farm Checked: Date 5-27-59

Photo No. 2P-11

By George Tate

Legal Land Owner Edna Tucker Address Route #33, Missoula, Montana

Operator Same Address

Water is deliverd by: X 1. Private System; 2. Ditch Company; 3. State Project; 4. Federal Project; 5. Irrigation District

If under Ditch Company, Irrigation District, or Government Project, state the number of shares or inches, acre feet, as the case may be in said system

App. No. Decree No.	NAME OF APPROPRIATOR TO WHOM DECREED	NAME OF STREAM	Date App. Date Priority	Miner's Inches	In Use	NAME OF DITCH (Water Delivered By)	No.	R/F	G/S	Present Irr. Acres	Irrigable Acres
D-113	J. P. Tucker	Lolo Creek *	10-15-82	120	Yes	Rock-Tucker-Kester-					
D-101	D. R. MacClay	**	4-1-05	1271 1/9		Ostrand Ditch	1	R		55	0
	David J. & Smauel					Maclay Ditch	1	R		65	0
	S. MacClay										
	Holmes MacClay										
	Helen MacClay										
	Schroeder and										
	J. P. Tucker										

NOTE: R—Denotes Regular Irrigation. F—Flood Irrigation. P—Water diverted by means of pumping. G—Water diverted by gravity. S—Stored Water.

Condition of System Good Topography Hill Slope & Valley River Basin Columbia River

Adequate Supply: Yes X No. Explain

Remarks * 120" out of Rock-Tucker-Kester-Ostrand Ditch.

** 156 7/9 out of Maclay-Lolo Ditch. D-101 - duplication of D-113 - 1/9 of capacity of 1411 miner's inches 156 7/9 miner's inches or 1/9 of lesser flow of ditch.

Also in: Plat No. Twp. Rge.	Plat No. Twp. Rge.	Plat No. Twp. Rge.
Plat No. Twp. Rge.	Plat No. Twp. Rge.	Plat No. Twp. Rge.

Information From:

Edna Tucker

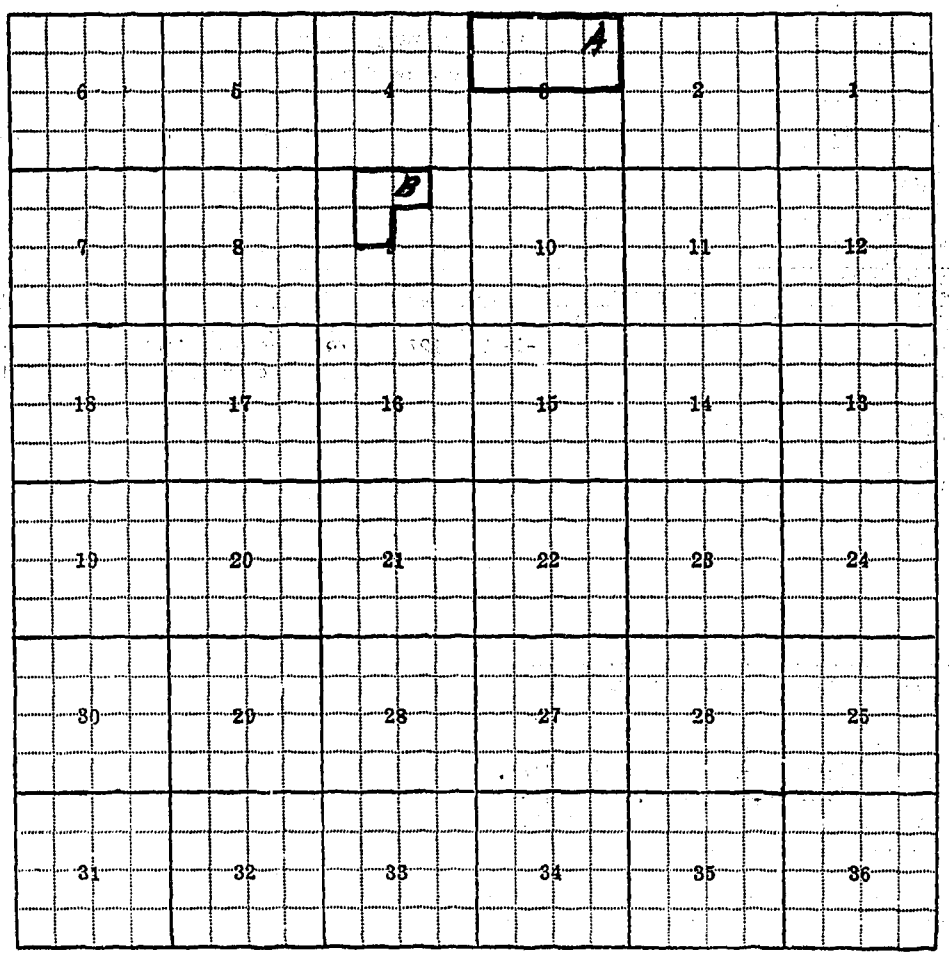
A
6
5
4
3
2
1
B
7
8
9
10
11
12
18
17
16
15
14
13
19
20
21
22
23
24
30
29
28
27
26
25
31
32
33
34
35
36

3-A, 9-B

F-1-A

County Missoula

Farm Checked: Date 5-22-59

By George Tate

STATE OF MONTANA
STATE ENGINEERS OFFICE
Water Resources Survey

T 11N R 20W Plat No. 77

Photo No. 2P-8

Legal Land Owner James P. & Evelyn Walker Address Route 35, Missoula, Montana

Operator Same Address

Water is deliverd by:— x 1. Private System; 2. Ditch Company; 3. State Project; 4. Federal Project; 5. Irrigation District

If under Ditch Company, Irrigation District, or Government Project, state the number of shares or inches, acre feet, or the case may be in said system

App. No. Decree No.	NAME OF APPROPRIATOR TO WHOM DECREED	NAME OF STREAM	Date App. Date Priority	Miner's Inches	In Use	NAME OF DITCH (Water Delivered By)	No.	R/F	P/G/S	Present Irr. Acres	Irrigable Acres
D-22	Theodore Upman	Carlton Creek	6-27-81	30	Yes						
			6-16-83	50	Yes	Walker Ditch	1	R		20	0
D-17	Ellen Pendergrass	Carlton Creek	5-1-72	100	50	Walker Ditch	1	R		25	0
A-1280	Jacob P. McClain	Spring or McClain Cr.	10-1-74	300	Yes	Walker Sprinkler	1	R		80	0

NOTE: R—Denotes Regular Irrigation. F—Flood Irrigation. P—Water diverted by means of pumping. G—Water diverted by gravity. S—Stored Water.

Condition of System Good Topography Valley River Basin Columbia River

Adequate Supply: Yes x No. Explain

Remarks 8 shares in Carlton Irrigation Company

Also in: Plat No. Twp. Rge.	Plat No. Twp. Rge.	Plat No. Twp. Rge.
Plat No. Twp. Rge.	Plat No. Twp. Rge.	Plat No. Twp. Rge.

Information From:
James Walker

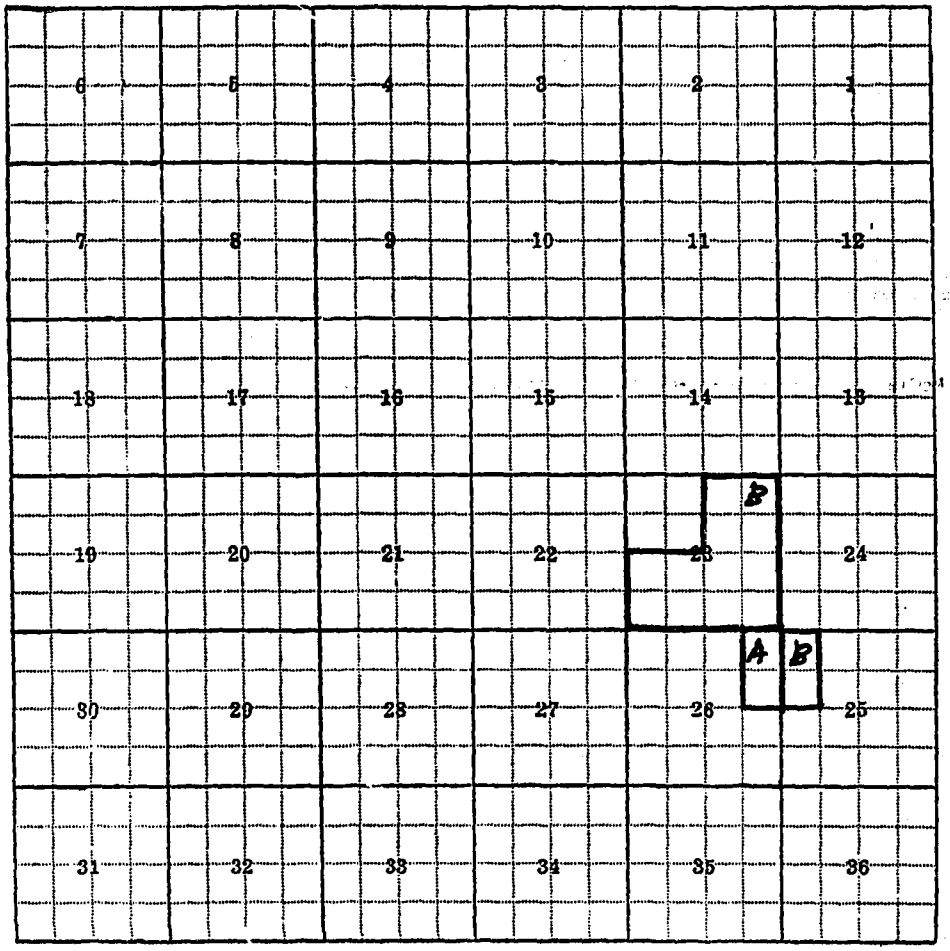
6
5
4
3
2
1
7
8
9
10
11
12
18
17
16
15
14
13
B
19
20
21
22
23
24
A
B
30
29
28
27
26
25
31
32
33
34
35
36

23-B, 26-A, 25-B

F-1-A

County Missoula

Farm Checked: Date 9-3-59

By George Tate

STATE OF MONTANA
STATE ENGINEERS OFFICE
Water Resources Survey

T. 11N R. 20W Plat No. 77

Photo No. 2P-8

Legal Land Owner John & Viola Walker Address Florence, Montana

Operator Same Address

Water is deliverd by: X 1. Private System; 2. Ditch Company; 3. State Project; 4. Federal Project; 5. Irrigation District

If under Ditch Company, Irrigation District, or Government Project, state the number of shares or inches, acre feet, as the case may be in said system

App. No. Decree No.	NAME OF APPROPRIATOR TO WHOM DECREED	NAME OF STREAM	Date App. Date Priority	Miner's Inches	In Use	NAME OF DITCH (Water Delivered By)	No.	R/F	P/G/S	Present Irr. Acres	Irrigable Acres
D-17	Ellen Pendergrass	Carlton Creek	5-1-72	100	50	Walker Ditch & Sprinkler	1	R		45	0

NOTE: R—Denotes Regular Irrigation. F—Flood Irrigation. P—Water diverted by means of pumping. G—Water diverted by gravity. S—Stored Water.

Condition of System Good Topography Valley River Basin Columbia River

Adequate Supply: Yes X No. Explain

Remarks

Also in: Plat No. Twp. Rge.	Plat No. Twp. Rge.	Plat No. Twp. Rge.
Plat No. Twp. Rge.	Plat No. Twp. Rge.	Plat No. Twp. Rge.

Information From:
Emil Enginmunr

6	5	4	3	2	1
7	8	9	10	11	12
18	17	16	15	14	13
19	20	21	22	23	24
30	29	28	27	26	25
31	32	33	34	35	36

26-B

F-1-A

County Missoula

Farm Checked: Date 5-20-59

By George Tate

STATE OF MONTANA
STATE ENGINEERS OFFICE
Water Resources Survey

T 11N R 20W Plat No. 77

Photo No. 2P-7

Legal Land Owner Clarence C. Wemple Address Route #35, Missoula, Montana

Operator Same Address

Water is deliverd by:— 1. Private System; 2. Ditch Company; 3. State Project; 4. Federal Project; 5. Irrigation District

If under Ditch Company, Irrigation District, or Government Project, state the number of shares or inches, acre feet, as the case may be in said system

App. No. Decree No.	NAME OF APPROPRIATOR TO WHOM DECREED	NAME OF STREAM	Date App. Date Priority	Miner's Inches	In Use	NAME OF DITCH (Water Delivered By)	No.	R/F	P/G/S	Present Irr. Acres	Irrigable Acres
D-7	Arthur J. Durnford	Carlton Creek	6-10-90	75	25	Holmes-Wemple	1	R		45	0
Jse		Bitterroot River				Wemple-Ogilvie Ditch	1	R		35	0
A-999	H. E. Reed										
	C. E. Schraeder	Unnamed Fk. One									
		Horse Creek (3									
		unnamed lakes)	8-26-05	880	100-stock						

NOTE: R—Denotes Regular Irrigation. F—Flood Irrigation. P—Water diverted by means of pumping. G—Water diverted by gravity. S—Stored Water.

Condition of System Good Topography Hill Slope River Basin Columbia River

Adequate Supply: Yes X No Explain

Remarks 2 shares in Carlton Irrigation Company

Also in: Plat No. Twp. Rge.	Plat No. Twp. Rge.	Plat No. Twp. Rge.
Plat No. Twp. Rge.	Plat No. Twp. Rge.	Plat No. Twp. Rge.

Information From:
C. C. Wemple

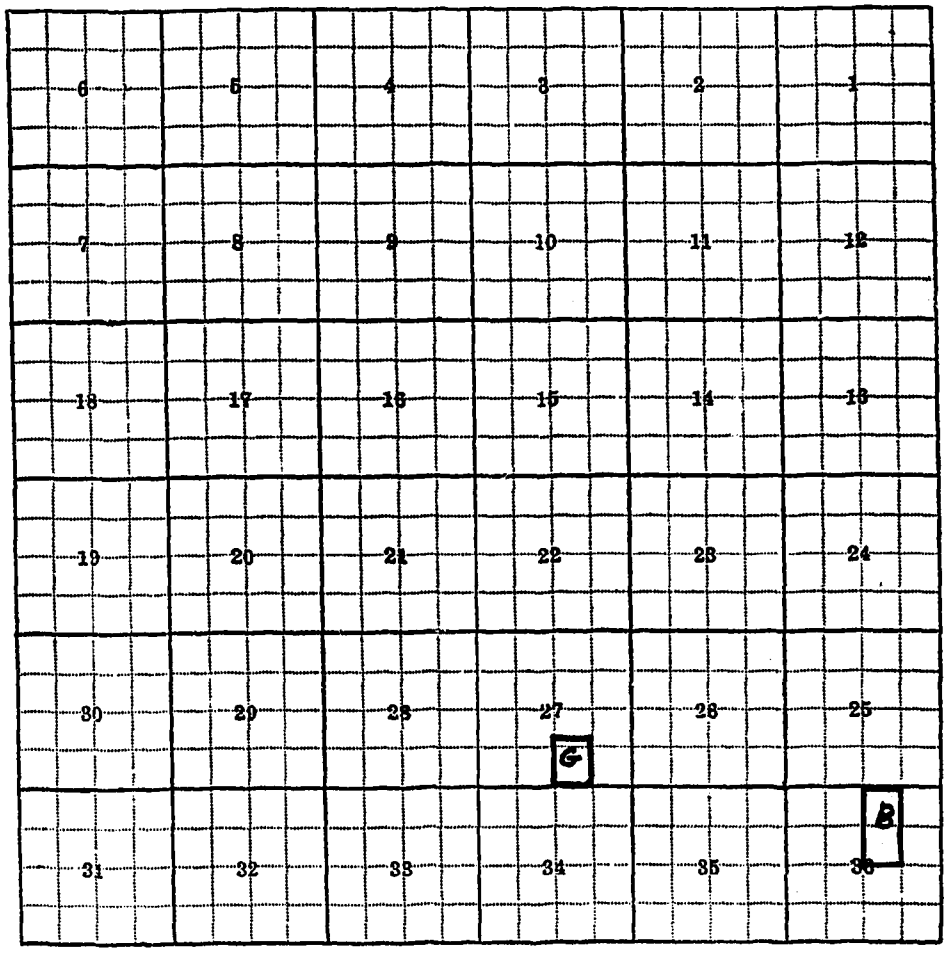
6
5
4
3
2
1
7
8
9
10
11
12
18
17
16
15
14
13
19
20
21
22
23
24
30
29
28
27
26
25
G
B
31
32
33
34
35
36

27-G, 36-B

F-1-A
County Missoula

Farm Checked: Date 9-3-59

By George Tate

STATE OF MONTANA
STATE ENGINEERS OFFICE
Water Resources Survey

T. 11N R. 20W Plat No. 77

Photo No. 2P-7

Legal Land Owner Judson H. & Grace M. Willson Address Florence, Montana

Operator Same Address

Water is deliverd by: X 1. Private System; 2. Ditch Company; 3. State Project; 4. Federal Project; 5. Irrigation District

If under Ditch Company, Irrigation District, or Government Project, state the number of shares or inches, acre feet, as the case may be in said system

App. No. Decree No.	NAME OF APPROPRIATOR TO WHOM DECREED	NAME OF STREAM	Date App. Date Priority	Miner's Inches	In Use	NAME OF DITCH (Water Delivered By)	No.	R/F	P/G/S	Present Irr. Acres	Irrigable Acres
*D-6	Frank & James Carlton	Carlton Creek	5-1-86	50	Part						
			6-1-88	50	Part	Polette Willson D.	1	R		75	0

NOTE: R—Denotes Regular Irrigation. F—Flood Irrigation. P—Water diverted by means of pumping. G—Water diverted by gravity. S—Stored Water.

Condition of System Good Topography Valley River Basin Columbia River

Adequate Supply: Yes X No Explain

Remarks * Willson uses water 1 day and Polette uses water 3 days at a time.

Also in: Plat No. Twp. Rge.	Plat No. Twp. Rge.	Plat No. Twp. Rge.
Plat No. Twp. Rge.	Plat No. Twp. Rge.	Plat No. Twp. Rge.

Information From:
Mrs. Polette

6	5	4	3	2	1
7	8	9	10	11	12
18	17	16	15	14	13
19	20	21	22	23	24
30	29	28	27	26	25
31	32	33	34	C 35	36

35-C

77
11N
20W

F-1-A

County Missoula

STATE OF MONTANA
STATE ENGINEERS OFFICE
Water Resources Survey

T. 11N R. 20W Plat No. 77

Farm Checked: Date 9-3-59

Photo No. 1P-217

By George Tate

Legal Land Owner Robin & Beatrice Allen (Allen Acres) Address Lolo, Montana

Operator Address

Water is deliverd by:— 1. Private System; 2. Ditch Company; 3. State Project; 4. Federal Project; 5. Irrigation District

If under Ditch Company, Irrigation District, or Government Project, state the number of shares or inches, acre feet, as the case may be in said system

App. No. Decree No.	NAME OF APPROPRIATOR TO WHOM DECREED	NAME OF STREAM	Date App. Date Priority	Miner's Inches	In Use	NAME OF DITCH (Water Delivered By)	No.	R/F	P/G/S	Present Irr. Acres	Irrigable Acres
D-111	Marie Thayer	Lolo Creek	6-22-07	102	Yes*						
D-1725A	W. L. C. Mitchell	Unnamed Pond or Reservoir	4-1-54	80	Yes						

NOTE: R—Denotes Regular Irrigation. F—Flood Irrigation. P—Water diverted by means of pumping. G—Water diverted by gravity. S—Stored Water.

Condition of System Topography River Basin Columbia River

Adequate Supply: Yes No Explain

Remarks * They have the right, but do not have a ditch at this time.

Also in: Plat No. Twp. Rge.	Plat No. Twp. Rge.	Plat No. Twp. Rge.
Plat No. Twp. Rge.	Plat No. Twp. Rge.	Plat No. Twp. Rge.

Information From:
Mrs. Denton

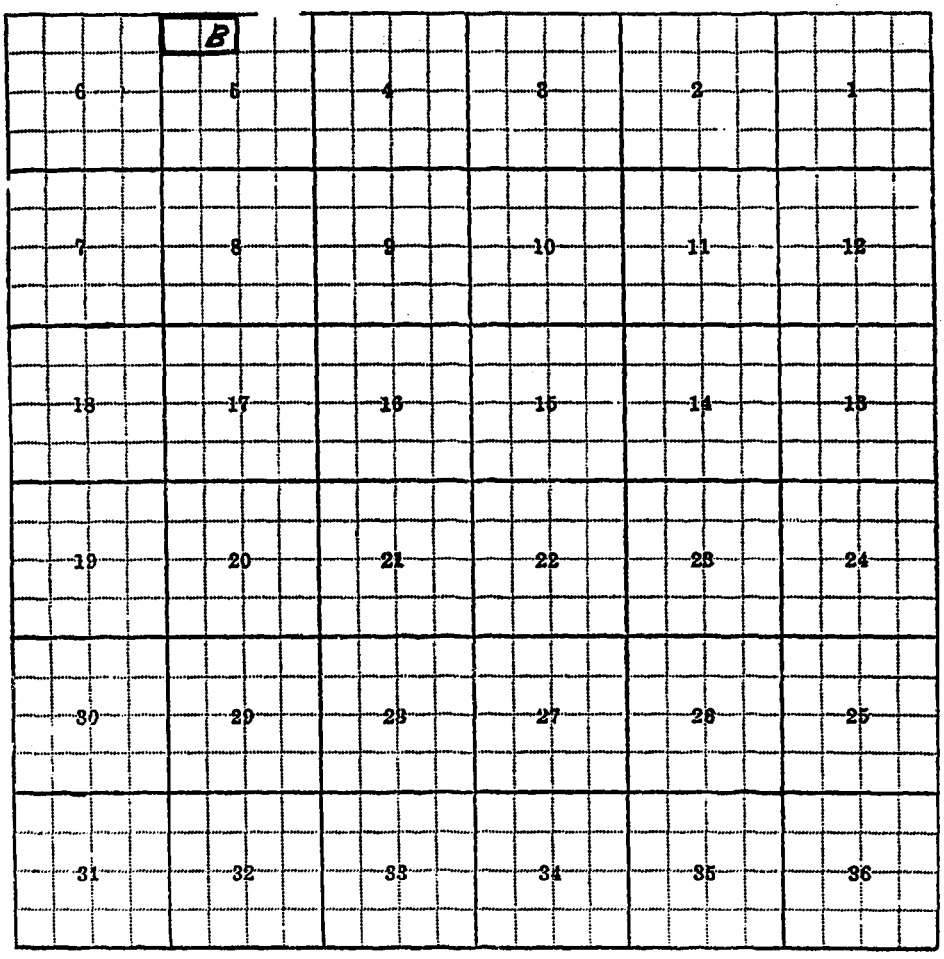

Allen Acres 5-B

F-1-A

County Missoula

STATE OF MONTANA
STATE ENGINEERS OFFICE
Water Resources Survey

T. 11N R. 20W Plat No. 77

Farm Checked: Date 9-3-59

Photo No. 2P-7

By George Tate

Legal Land Owner Marie Boast Address Florence, Montana

Operator Address

Water is deliverd by: X 1. Private System; 2. Ditch Company; 3. State Project; 4. Federal Project; 5. Irrigation District

If under Ditch Company, Irrigation District, or Government Project, state the number of shares or inches, acre feet, as the case may be in said system

App. No. Decree No.	NAME OF APPROPRIATOR TO WHOM DECREED	NAME OF STREAM	Date App. Date Priority	Miner's Inches	In Use	NAME OF DITCH (Water Delivered By)	No.	R/F	P/G/S	Present Irr. Acres	Irrigable Acres
2-25	Anna & James Savage	Carlton Creek	6-1-84	70	Yes	Boast Ditch	1	R		35	0

NOTE: R—Denotes Regular Irrigation. F—Flood Irrigation. P—Water diverted by means of pumping. G—Water diverted by gravity. S—Stored Water.

Condition of System Good Topography Valley River Basin Columbia River

Adequate Supply: Yes X No Explain

Remarks

Also in: Plat No. Twp. Rge.	Plat No. Twp. Rge.	Plat No. Twp. Rge.
Plat No. Twp. Rge.	Plat No. Twp. Rge.	Plat No. Twp. Rge.

Information From:
Field Survey

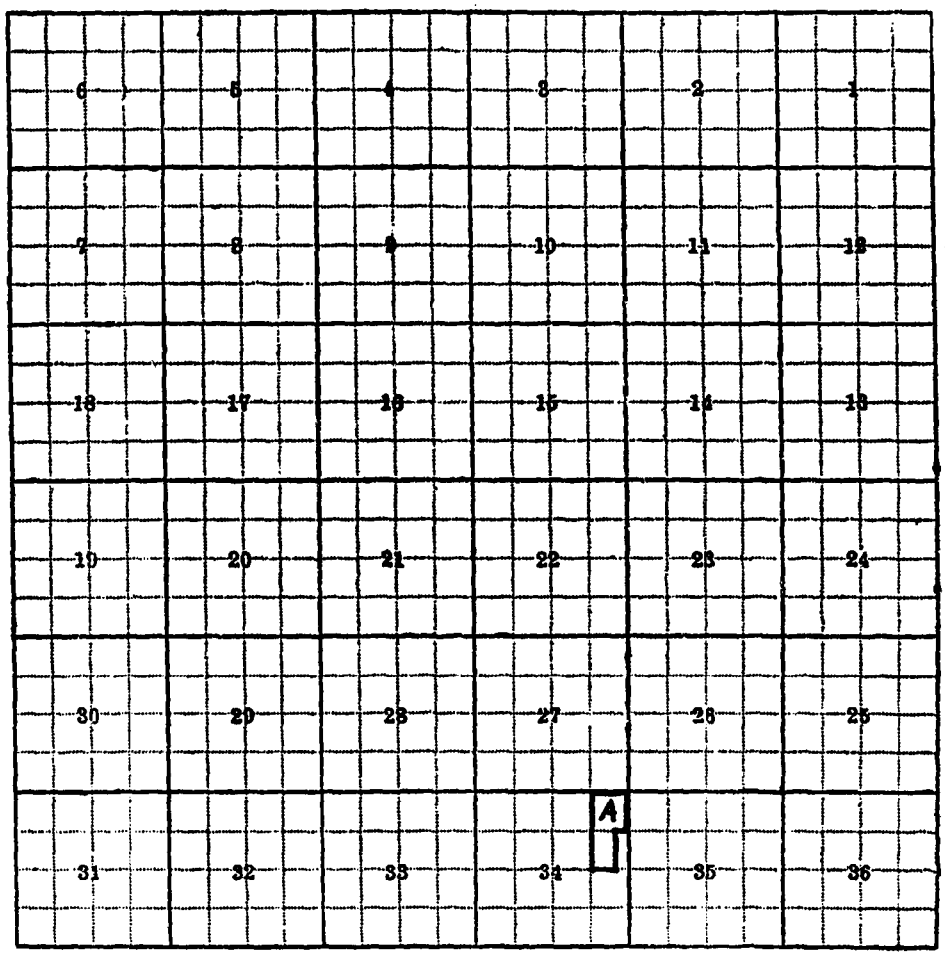
6
5
4
3
2
1
7
8
9
10
11
12
18
17
16
15
14
13
19
20
21
22
23
24
30
29
28
27
26
25
A
31
32
33
34
35
36

31-A

F-1-A

County Missoula

Farm Checked: Date 9-3-59

By George Tate

STATE OF MONTANA
STATE ENGINEERS OFFICE
Water Resources Survey

T 11N R 20W Plat No. 77

Photo No. 2P-74

Legal Land Owner Floyd A. & Attie E. Chesmore Address Florence, Montana

Operator A. N. Ogilvie-buying Address

Water is delivered by: x 1. Private System; 2. Ditch Company; 3. State Project; 4. Federal Project; 5. Irrigation District

If under Ditch Company, Irrigation District, or Government Project, state the number of shares or inches, acre feet, as the case may be in said system

App. No. Decree No.	NAME OF APPROPRIATOR TO WHOM DECREED	NAME OF STREAM	Date App. Date Priority	Miner's Inches	In Use	NAME OF DITCH (Water Delivered By)	No.	R/F	P/G/S	Present Irr. Acres	Irrigable Acres
A-65	Ida May Cowan	Bitterroot River	10-4-05	2000	Yes	Wemple-Ogilvie P.	1	F		120	0
A-70	Samuel K. Long	Bitterroot River	9-15-96	500	Yes						

NOTE: R—Denotes Regular Irrigation. F—Flood Irrigation. P—Water diverted by means of pumping. G—Water diverted by gravity. S—Stored Water.

Condition of System Good Topography Valley River Basin Columbia River

Adequate Supply: Yes x No Explain

Remarks Wemple claims 25% of this ditch.

Also in: Plat No. Twp. Rge.	Plat No. Twp. Rge.	Plat No. Twp. Rge.
Plat No. Twp. Rge.	Plat No. Twp. Rge.	Plat No. Twp. Rge.

Information From:
Leo Hansen


6
5
4
3
2
1
7
8
9
10
11
12
18
17
16
15
14
13
19
20
21
22
23
24
30
29
28
27
26
25
C
31
32
33
34
35
36

25-C

F-1-A
County Missoula

STATE OF MONTANA
STATE ENGINEERS OFFICE
Water Resources Survey

T 11N R 20W Plat No. 77

Farm Checked: Date 9-3-59

Photo No. 1P-217

By George Tate

Legal Land Owner Sherman J. & Cleo M. Denton Address Lolo, Montana

Operator Same Address

Water is deliverd by: X 1. Private System; 2. Ditch Company; 3. State Project; 4. Federal Project; 5. Irrigation District

If under Ditch Company, Irrigation District, or Government Project, state the number of shares or inches, acre feet, as the case may be in said system

App. No. Decree No.	NAME OF APPROPRIATOR TO WHOM DECREED	NAME OF STREAM	Date App. Date Priority	Miner's Inches	In Use	NAME OF DITCH (Water Delivered By)	No.	R/F	P/G/S	Present Irr. Acres	Irrigable Acres
D-91 *	August W. Hollenstei	ner Lolo Creek	6-1-82	160	Yes						
			6-1-86	190	Yes						

NOTE: R—Denotes Regular Irrigation. F—Flood Irrigation. P—Water diverted by means of pumping. G—Water diverted by gravity. S—Stored Water.

Condition of System Good Topography Valley River Basin Columbia River

Adequate Supply: Yes X No Explain

Remarks *NOTE: SEE LAND IRRIGATED IN PLAT #66 T. 12N. - R. 20W.

Also in: Plat No. 66 Twp. 12N. Rge. 20W. | Plat No. Twp. Rge. | Plat No. Twp. Rge.
Plat No. Twp. Rge. | Plat No. Twp. Rge. | Plat No. Twp. Rge.

Information From:
Mrs. Denton

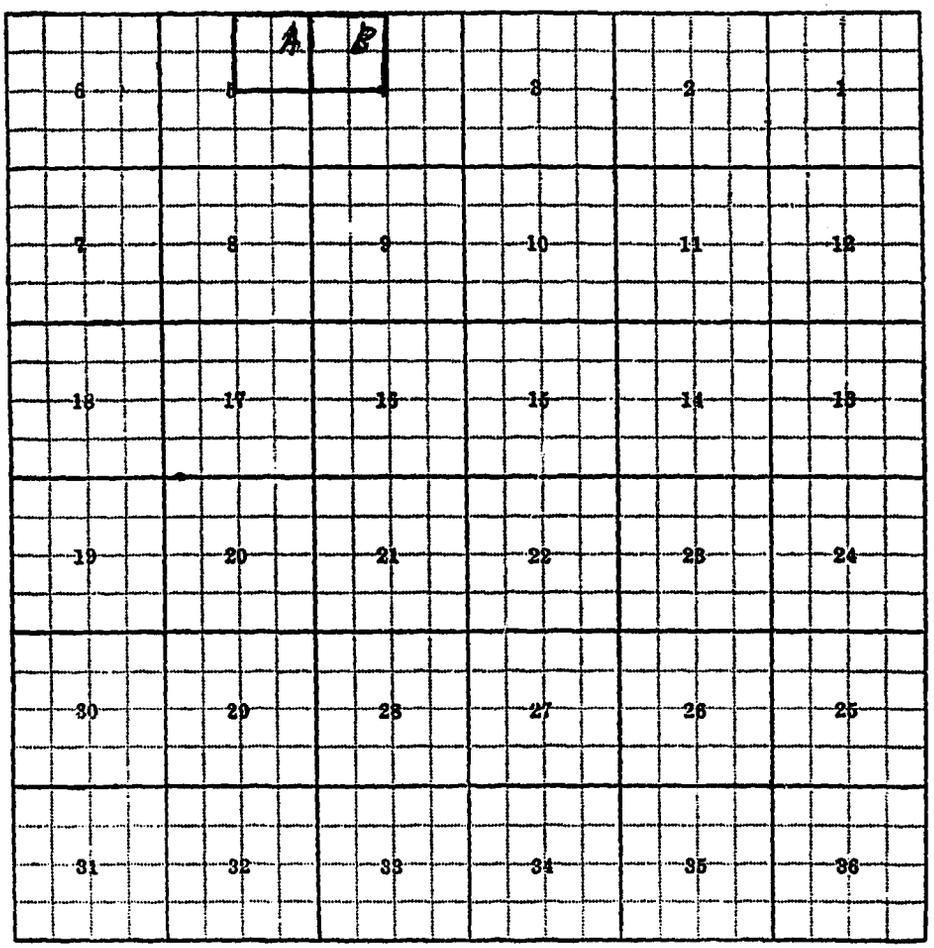
A
B
6
5
3
2
1
7
8
9
10
11
12
18
17
16
15
14
13
19
20
21
22
23
24
30
29
28
27
26
25
31
32
33
34
35
36

1-B, 5-A

F-1-A

County Missoula

Farm Checked: Date 9-3-59

By George Tate

STATE OF MONTANA
STATE ENGINEERS OFFICE
Water Resources Survey

T 11N R 20W Plat No. 77

Photo No. 2P-8

Legal Land Owner Eloise R, Errol, Robert & Richard Durnford Address Florence, Montana

Operator Bob Porch Address

Water is delivered by: x 1. Private System; 2. Ditch Company; 3. State Project; 4. Federal Project; 5. Irrigation District

If under Ditch Company, Irrigation District, or Government Project, state the number of shares or inches, acre feet, as the case may be in said system

App. No. Decree No.	NAME OF APPROPRIATOR TO WHOM DECREED	NAME OF STREAM	Date App. Date Priority	Miner's Inches	In Use	NAME OF DITCH (Water Delivered By)	No.	R/F	P/G/S	Present Irr. Acres	Irrigable Acres
D-19	George F. Rigby	Carlton Creek	5- -83	50	Yes	Durnford Ditch	1	R		45	0
D-23	Lena Wemple	Carlton Creek	8-1-84	60	Yes	Durnford Ditch	1	R		25	0

NOTE: R—Denotes Regular Irrigation. F—Flood Irrigation. P—Water diverted by means of pumping. G—Water diverted by gravity. S—Stored Water.

Condition of System Good Topography Valley River Basin Columbia River

Adequate Supply: Yes x No. Explain

Remarks Also 11.6 shares in Carlton Irrigation Company. Water not being used at present time.

Also in: Plat No. Twp. Rge.	Plat No. Twp. Rge.	Plat No. Twp. Rge.
Plat No. Twp. Rge.	Plat No. Twp. Rge.	Plat No. Twp. Rge.

Information From:

Holmes Maclay

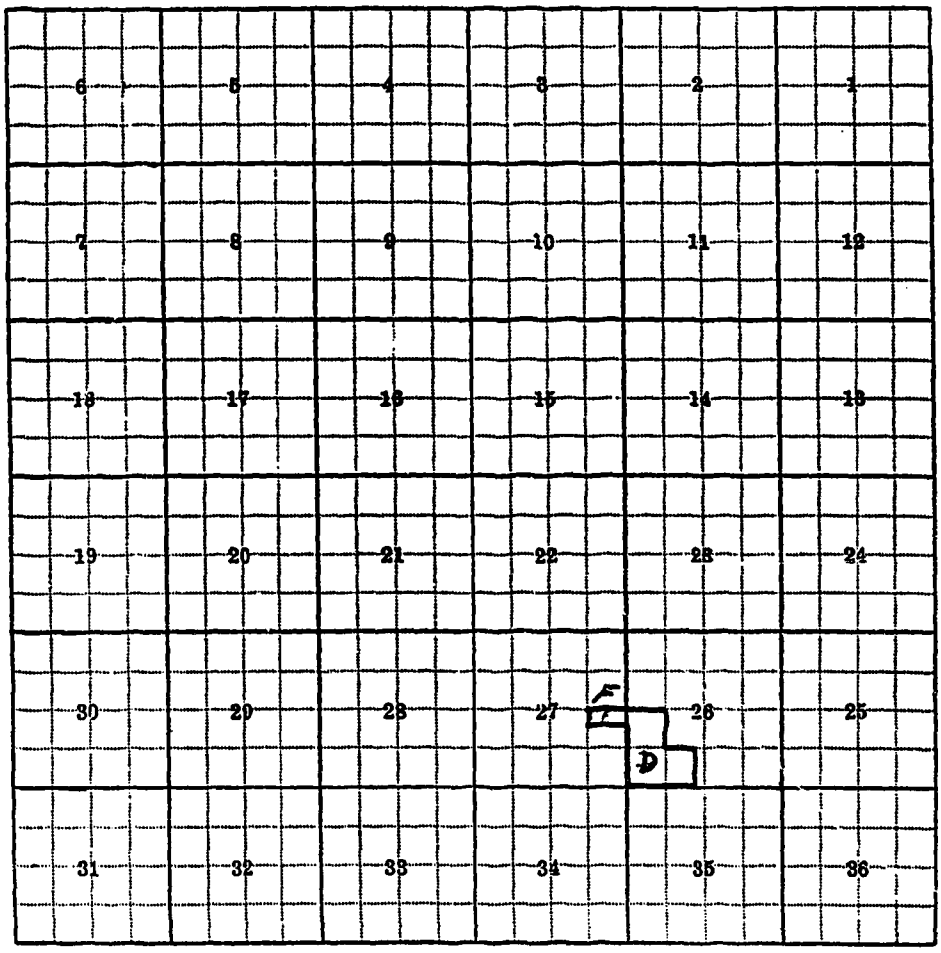

26-D, 27-F

27-F - lots 1 & 2 Whites Orchard Homes

F-1-A

County Missoula

Farm Checked: Date 5-20-59

By George Tate

STATE OF MONTANA
STATE ENGINEERS OFFICE
Water Resources Survey

T 11N R 20W Plat No. 77

Photo No. 2P-7

Legal Land Owner Gladys V. Farfall Address Route 35, Missoula, Montana

Operator Fred Spannuth Address

Water is deliverd by: X 1. Private System; 2. Ditch Company; 3. State Project; 4. Federal Project; 5. Irrigation District

If under Ditch Company, Irrigation District, or Government Project, state the number of shares or inches, acre feet, as the case may be in said system

App. No. Decree No.	NAME OF APPROPRIATOR TO WHOM DECREED	NAME OF STREAM	Date App. Date Priority	Miner's Inches	In Use	NAME OF DITCH (Water Delivered By)	No.	R/F	P/G/S	Present Irr. Acres	Irrigable Acres
D-12	Unice (Eunice) C.										
	Knight	Carlton Creek	6-10-90	50	Yes	Maclay)	1	R		20	0
D-9	C. O. Johnson	Carlton Creek	6-15-95	50	Yes	Maclay)					

NOTE: R—Denotes Regular Irrigation. F—Flood Irrigation. P—Water diverted by means of pumping. G—Water diverted by gravity. S—Stored Water.

Condition of System Good Topography Hill Slope River Basin Columbia River

Adequate Supply: Yes X No. Explain

Remarks Spannuth operates this place and in turn uses waste water from it. He has no water right of his own.

Also in: Plat No. Twp. Rge.	Plat No. Twp. Rge.	Plat No. Twp. Rge.
Plat No. Twp. Rge.	Plat No. Twp. Rge.	Plat No. Twp. Rge.

Information From:
Fred Spannuth

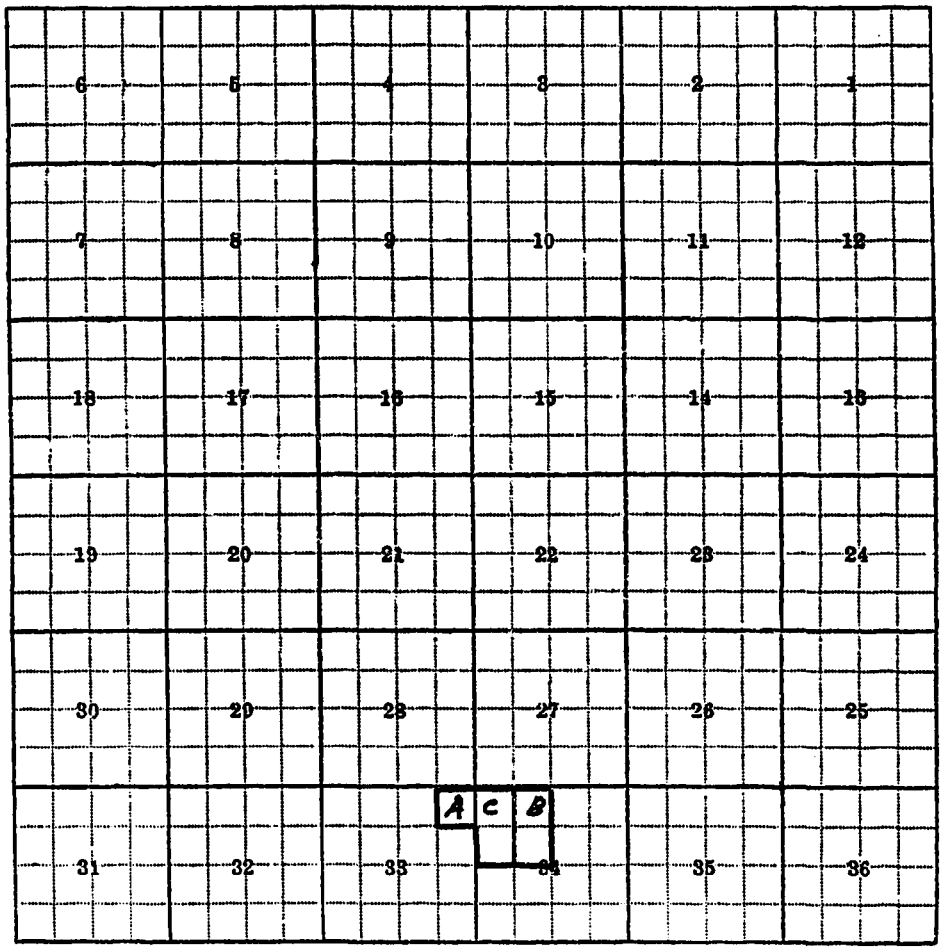
6
5
4
3
2
1
7
8
9
10
11
12
18
17
16
15
14
13
19
20
21
22
23
24
30
29
28
27
26
25
A
C
B
31
32
33
34
35
36

33-A, 34-B, 34-C

F-1-A

County Missoula

Farm Checked: Date 5-27-59

By George Tate

STATE OF MONTANA
STATE ENGINEERS OFFICE
Water Resources Survey

T. 11N R. 20W Plat No. 77

Photo No. 2P-70

Legal Land Owner Mr. & Mrs. Gilbert Address

Operator Address

Water is deliverd by:— 1. Private System; 2. Ditch Company; 3. State Project; 4. Federal Project; 5. Irrigation District

If under Ditch Company, Irrigation District, or Government Project, state the number of shares or inches, acre feet, as the case may be in said system

App. No. Decree No.	NAME OF APPROPRIATOR TO WHOM DECREED	NAME OF STREAM	Date App. Date Priority	Miner's Inches	In Use	NAME OF DITCH (Water Delivered By)	No.	R/F	P/Q/S	Present Irr. Acres	Irrigable Acres
	NO IRRIGATION										
A-1519	Chas. N. Dean	Squaw Creek	3-22-15	200	No						

NOTE: R—Denotes Regular Irrigation. F—Flood Irrigation. P—Water diverted by means of pumping. G—Water diverted by gravity. S—Stored Water.

Condition of System Topography River Basin Columbia River

Adequate Supply: Yes No Explain

Remarks

Also in: Plat No. Twp. Rge.	Plat No. Twp. Rge.	Plat No. Twp. Rge.
Plat No. Twp. Rge.	Plat No. Twp. Rge.	Plat No. Twp. Rge.

Information From: Field Survey


B
6
5
4
3
2
1
7
8
9
10
11
12
18
17
16
15
14
13
19
20
21
22
23
24
30
29
28
27
26
25
31
32
33
34
35
36

1-B

F-1-A

County Missoula

STATE OF MONTANA
STATE ENGINEERS OFFICE
Water Resources Survey

T. 11N R. 20W Plat No. 77

Farm Checked: Date 5-21-59

Photo No. 2P-7

By George Tate

Legal Land Owner Emil A. Hendrickson Address Missoula, Montana

Operator Same Address

Water is delivered by: x 1. Private System; 2. Ditch Company; 3. State Project; 4. Federal Project; 5. Irrigation District

If under Ditch Company, Irrigation District, or Government Project, state the number of shares or inches, acre feet, as the case may be in said system

App. No. Decree No.	NAME OF APPROPRIATOR TO WHOM DECREED	NAME OF STREAM	Date App. Date Priority	Miner's Inches	In Use	NAME OF DITCH (Water Delivered By)	No.	R/F	P/G/S	Present Irr. Acres	Irrigable Acres
D-8	Peter Hendrickson	Carlton Creek	7-1-72	150	Yes	Hendrickson Ditch	1	R		100	0

NOTE: R—Denotes Regular Irrigation. F—Flood Irrigation. P—Water diverted by means of pumping. G—Water diverted by gravity. S—Stored Water.

Condition of System Good Topography Valley River Basin Columbia River

Adequate Supply: Yes x No. Explain

Remarks

Also in: Plat No. Twp. Rge.	Plat No. Twp. Rge.	Plat No. Twp. Rge.
Plat No. Twp. Rge.	Plat No. Twp. Rge.	Plat No. Twp. Rge.

Information From:
E. A. Hendrickson

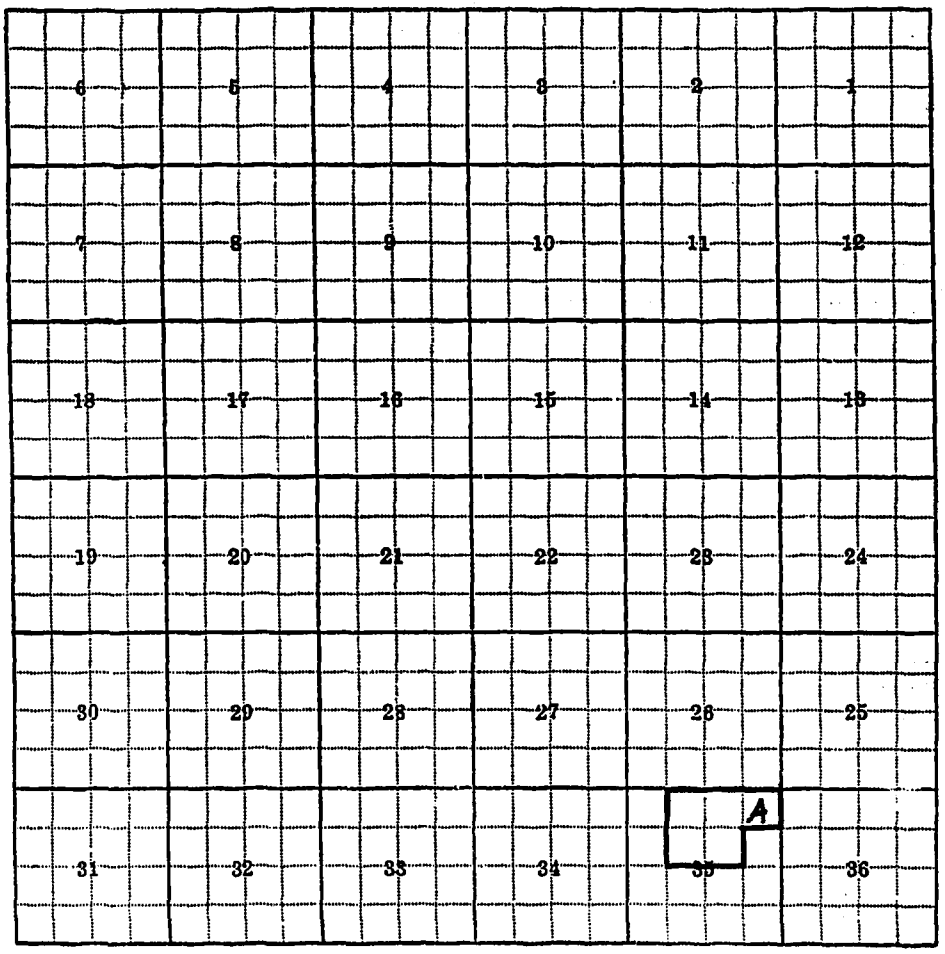
6
5
4
3
2
1
7
8
9
10
11
12
18
17
16
15
14
13
19
20
21
22
23
24
30
29
28
27
26
25
A
31
32
33
34
35
36

35-A

F-1-A

County Missoula

Farm Checked: Date 5-21-59

By George Tate

STATE OF MONTANA
STATE ENGINEERS OFFICE
Water Resources Survey

T11N R 20W Plat No. 77

Photo No. 2P-7

Legal Land Owner Emil A. & Neville Hendrickson Address Missoula, Montana

Operator Same Address

Water is delivered by: x 1. Private System; 2. Ditch Company; 3. State Project; 4. Federal Project; 5. Irrigation District

If under Ditch Company, Irrigation District, or Government Project, state the number of shares or inches, acre feet, as the case may be in said system

App. No. Decree No.	NAME OF APPROPRIATOR TO WHOM DECREED	NAME OF STREAM	Date App. Date Priority	Miner's Inches	In Use	NAME OF DITCH (Water Delivered By)	No.	R/F	P/G/S	Present Irr. Acres	Irrigable Acres
D-20	Chas. E. Schroeder	Carlton Creek	7- -91	50	Yes	Hendrickson Ditch	1	F		75	0
A-999	H. E. Reed &										
	C. E. Schrader	Unnamed Fork One									
		Horse Creek (3									
		unnamed lakes)	8-26-05	880	No-Part						

NOTE: R—Denotes Regular Irrigation. F—Flood Irrigation. P—Water diverted by means of pumping. G—Water diverted by gravity. S—Stored Water.

Condition of System Good Topography Valley River Basin Columbia River

Adequate Supply: Yes x No Explain

Remarks

Also in: Plat No. Twp. Rge.	Plat No. Twp. Rge.	Plat No. Twp. Rge.
Plat No. Twp. Rge.	Plat No. Twp. Rge.	Plat No. Twp. Rge.

Information From:
E. A. Hendrickson

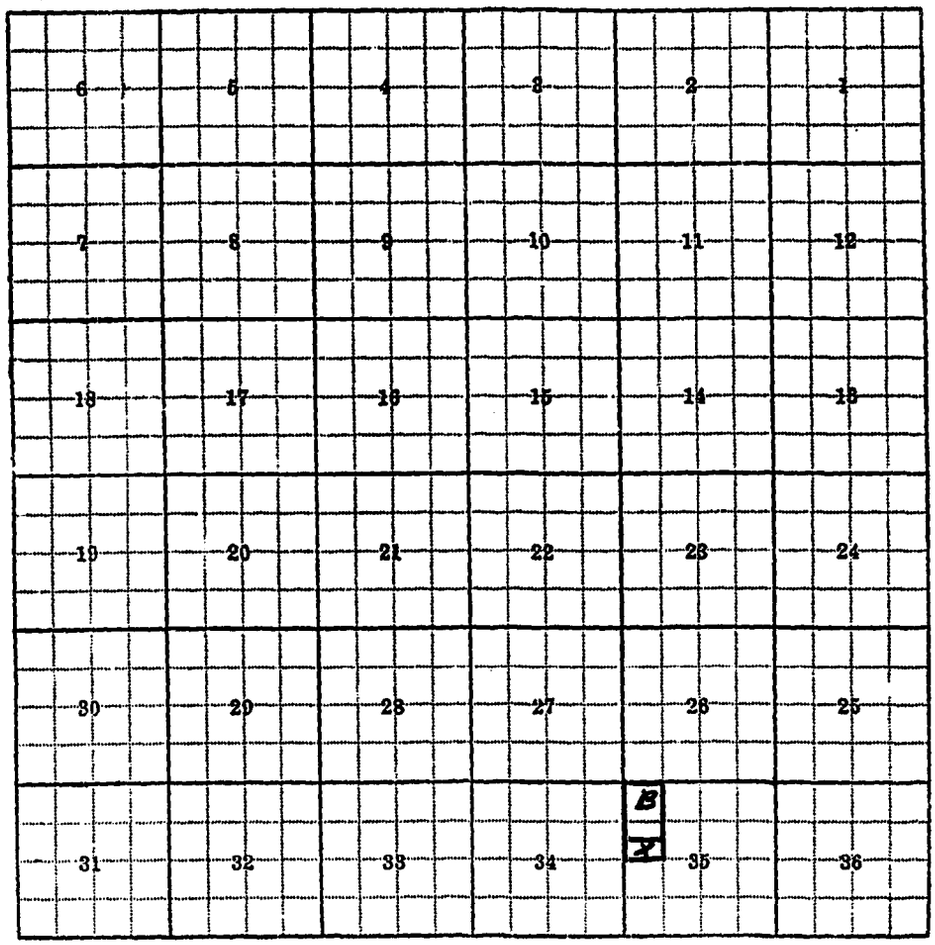
6
5
4
3
2
1
7
8
9
10
11
12
18
17
16
15
14
13
19
20
21
22
23
24
30
29
28
27
26
25
31
32
33
34
35
36
B
X

35-B, 35-X

F-1-A

County Missoula

Farm Checked: Date 8-20-59

By George Tate

STATE OF MONTANA
STATE ENGINEERS OFFICE
Water Resources Survey

T. 11N R. 20W Plat No. 77

Photo No. 2P-11

Legal Land Owner Lloyd M. Hughes Address Lolo, Montana

Operator Address

Water is deliverd by: X 1. Private System; 2. Ditch Company; 3. State Project; 4. Federal Project; 5. Irrigation District

If under Ditch Company, Irrigation District, or Government Project, state the number of shares or inches, acre feet, as the case may be in said system

App. No. Decree No.	NAME OF APPROPRIATOR TO WHOM DECREED	NAME OF STREAM	Date App. Date Priority	Miner's Inches	In Use	NAME OF DITCH (Water Delivered By)	No.	R/F	P/G/S	Present Irr. Acres	Irrigable Acres
D-99	D. R. Maclay										
	David J. & Samuel S.										
	Maclay & Helen										
	Maclay Schroeder	Mormon Creek	1-1-80	150	½	Hughes Ditch (not in use)	1	F		0	70
		Mormon Creek	6-1-83	650	½	Mormon Creek Ditch	1	R		25	0
D-100	D. R. Maclay	Lolo Creek	4-1-29	300	Yes	Hughes Ditch (Not in use)	1	F		0	45
D-101	D. R. Maclay										
	David J.& Samuel S.										
	Maclay										
	Holmes Maclay										
	Helen Maclay	Lolo Creek	4-1-05	1271	2/9						
	Schroeder and		4-1-86	30	Yes						
	J. P Tucker		4-1-86	110	Yes	Lolo-Maclay D.	1	R		125	0

NOTE: R—Denotes Regular Irrigation. F—Flood Irrigation. P—Water diverted by means of pumping. G—Water diverted by gravity. S—Stored Water.

Condition of System Good Topography Valley & Hill Slope River Basin Columbia River

Adequate Supply: Yes X No Explain

Remarks

Also in: Plat No. 66 Twp. 12N Rge. 20W | Plat No. Twp. Rge. | Plat No. Twp. Rge.
Plat No. Twp. Rge. | Plat No. Twp. Rge. | Plat No. Twp. Rge.

Information From:
L. Hughes

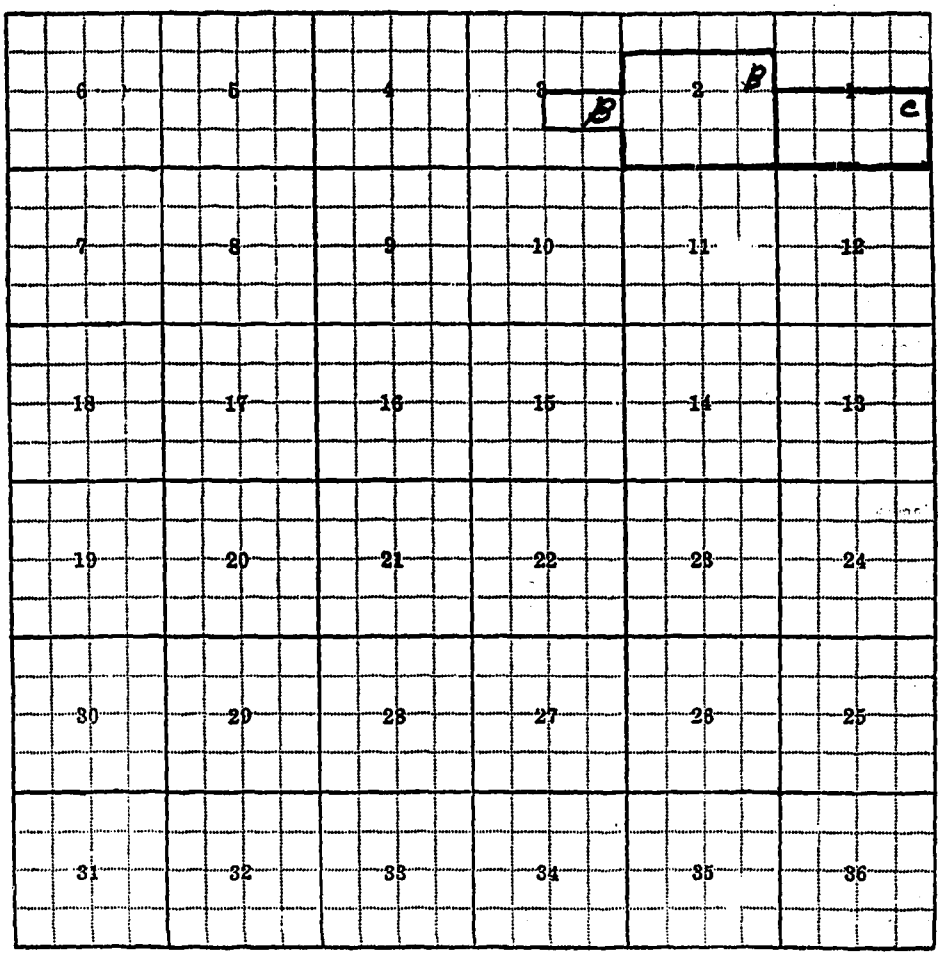
6
5
4
3
B
2
B
1
C
7
8
9
10
11
12
18
17
16
15
14
13
19
20
21
22
23
24
30
29
28
27
26
25
31
32
33
34
35
36

1-C, 2-B, 3-B

F-1-A

County Missoula

Farm Checked: Date 9-3-59

By George Tate

STATE OF MONTANA
STATE ENGINEERS OFFICE
Water Resources Survey

T. 11N R. 20W Plat No. 77

Photo No. 2P-7

Legal Land Owner Lars Larson Address Florence, Montana

Operator % Fred Doerrheim Address

Water is delivered by:— x 1. Private System; 2. Ditch Company; 3. State Project; 4. Federal Project; 5. Irrigation District

If under Ditch Company, Irrigation District, or Government Project, state the number of shares or inches, acre feet, as the case may be in said system

App. No. Decree No.	NAME OF APPROPRIATOR TO WHOM DECREED	NAME OF STREAM	Date App. Date Priority	Miner's Inches	In Use	NAME OF DITCH (Water Delivered By)	No.	R/F	P/G/S	Present Irr. Acres	Irrigable Acres
D-26	Clarence C. &										
	Lillian Wemple	Carlton Creek	6-1-84	5	Yes	Boast Ditch	1	R		5	0

NOTE: R—Denotes Regular Irrigation. F—Flood Irrigation. P—Water diverted by means of pumping. G—Water diverted by gravity. S—Stored Water.

Condition of System Good Topography Valley River Basin Columbia River

Adequate Supply: Yes x No. Explain

Remarks

Also in: Plat No. Twp. Rge.	Plat No. Twp. Rge.	Plat No. Twp. Rge.
Plat No. Twp. Rge.	Plat No. Twp. Rge.	Plat No. Twp. Rge.

Information From:

Marie Boast

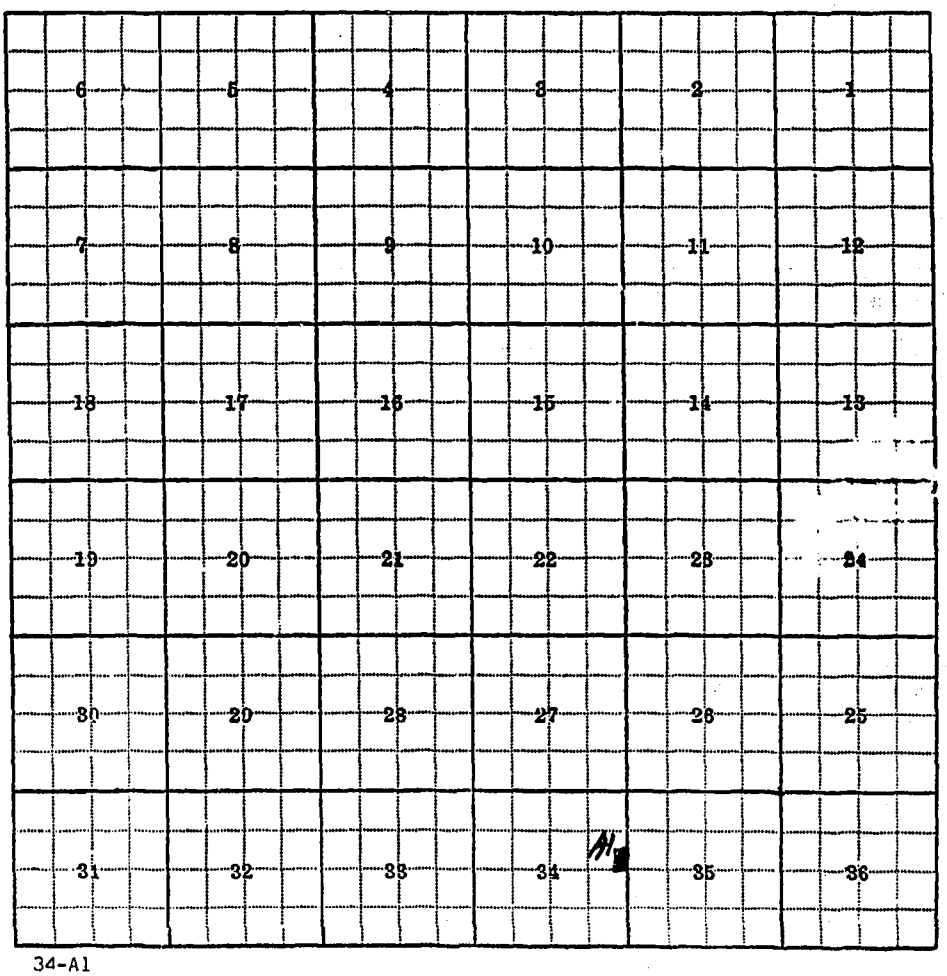
6
5
4
3
2
1
7
8
9
10
11
12
18
17
16
15
14
13
19
20
21
22
23
24
30
29
28
27
26
25
31
32
33
34
35
36

34-A1

F-1-A

County Missoula

Farm Checked: Date 9-2-59

By George Tate

STATE OF MONTANA
STATE ENGINEERS OFFICE
Water Resources Survey

T. 11N R. 20W Plat No. 77

Photo No. 2P-10, 2P-11, 2P-9

Legal Land Owner David J. & Samuel S. Maclay Address Florence, Montana

Operator Same Address

Water is delivered by:— X 1. Private System; 2. Ditch Company; 3. State Project; 4. Federal Project; 5. Irrigation District

If under Ditch Company, Irrigation District, or Government Project, state the number of shares or inches, acre feet, as the case may be in said system

App. No. Decree No.	NAME OF APPROPRIATOR TO WHOM DECREED	NAME OF STREAM	Date App. Date Priority	Miner's Inches	In Use	NAME OF DITCH (Water Delivered By)	No.	R/F	P/G/S	Present Irr. Acres	Irrigable Acres
D-99	D. R. Maclay										
	David J. & Samuel S.										
	Maclay and										
	Helen Maclay										
	Schroeder	Mormor Creek	1-1-80	150	½						
			6-1-83	650	½	Hughes-Maclay D.	1	R		255	0
D-101	D. R. Maclay										
	David J. & Samuel S.										
	Maclay										
	Holmes Maclay										
	Helen Maclay										
	Schroeder and										
	J. P. Tucker	Lolo Creek	4-1-05	1271	2/9	Maclay-Lolo Ditch	1	R		154	0
A-1520	Samuel & & David J.										
	Maclay	Squaw Creek	8-20-36	2000	Yes	Maclay Pump	1	R		35	0

NOTE: R—Denotes Regular Irrigation. F—Flood Irrigation. P—Water diverted by means of pumping. G—Water diverted by gravity. S—Stored Water.

Condition of System Good Topography Hill Slope & Valley River Basin Columbia River

Adequate Supply: Yes X No. Explain

Remarks

Also in: Plat No. Twp. Rge.	Plat No. Twp. Rge.	Plat No. Twp. Rge.
Plat No. Twp. Rge.	Plat No. Twp. Rge.	Plat No. Twp. Rge.

Information From:
Sam Maclay

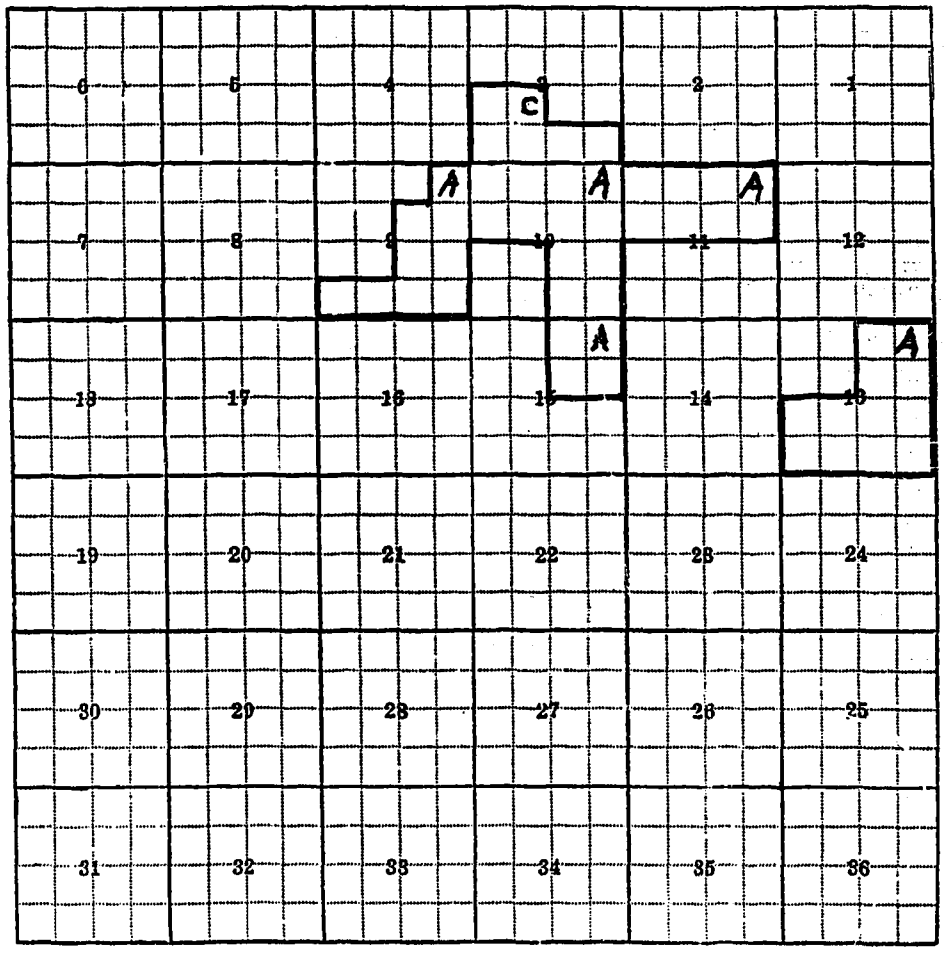

3-C, 9-A, 10-A, 11-A, 13-A, 15-A

F-1-A

County Missoula

Farm Checked: Date 5-20-59

By George Tate

STATE OF MONTANA
STATE ENGINEERS OFFICE
Water Resources Survey

T. 11N R. 20W Plat No. 77

Photo No. 2P--7

Legal Land Owner Holmes Maclay Address Florence, Montana

Operator Address

Water is delivered by: X 1. Private System; 2. Ditch Company; 3. State Project; 4. Federal Project; 5. Irrigation District

If under Ditch Company, Irrigation District, or Government Project, state the number of shares or inches, acre feet, as the case may be in said system

App. No. Decree No.	NAME OF APPROPRIATOR TO WHOM DECREED	NAME OF STREAM	Date App. Date Priority	Miner's Inches	In Use	NAME OF DITCH (Water Delivered By)	No.	R/F	P/G/S	Present Irr. Acres	Irrigable Acres
D-5)	Chas. W. Alls	Carlton Creek	7-28-96	100	Yes		1	R)			
D-7)	Arthur J. Durnford	Carlton Creek	6-10-90	75	50			)			
D-11)	Robert F. King	Carlton Creek	8-1-84	120	Yes	Maclay Ditch	1	R)		365	C
D-13)	J. P. McClain	Carlton Creek	5-1-88	50	Yes			)			
)			5-27-81	120	Yes		1	R)			
D-14)	T. A. McClain	Carlton Creek	6-27-81	150	Yes			)			
)			6-1-88	50	Yes		1	R)			
D-21)	Chas. Smith	Carlton Creek	6-10-90	100	Yes	Maclay Ditch					
Use		Well				Sprinkler Pump	1	R		12	0
D-101	D. R. Maclay										
	David J. & Samuel S.										
	Maclay										
	Holmes Maclay										
	Helen Maclay Schroeder										
	J. P. Tucker	Lolo Creek	4-1-05	1271	2/9	Maclay Ditch	1	R		65	0

NOTE: R—Denotes Regular Irrigation. F—Flood Irrigation. P—Water diverted by means of pumping. G—Water diverted by gravity. S—Stored Water.

Condition of System Good Topography Valley & Hill Slope River Basin Columbia River

Adequate Supply: Yes X No Explain

Remarks Has 10 shares in Carlton Irrigation Company.
Bruce Maclay has 6.4 shares in Carlton Irrigation Company and operates some of Holme's land. Also pumps out of well, has no filing on such at present time.

Also in: Plat No. Twp. Rge.	Plat No. Twp. Rge.	Plat No. Twp. Rge.
Plat No. Twp. Rge.	Plat No. Twp. Rge.	Plat No. Twp. Rge.

Information From:
Holmes Maclay

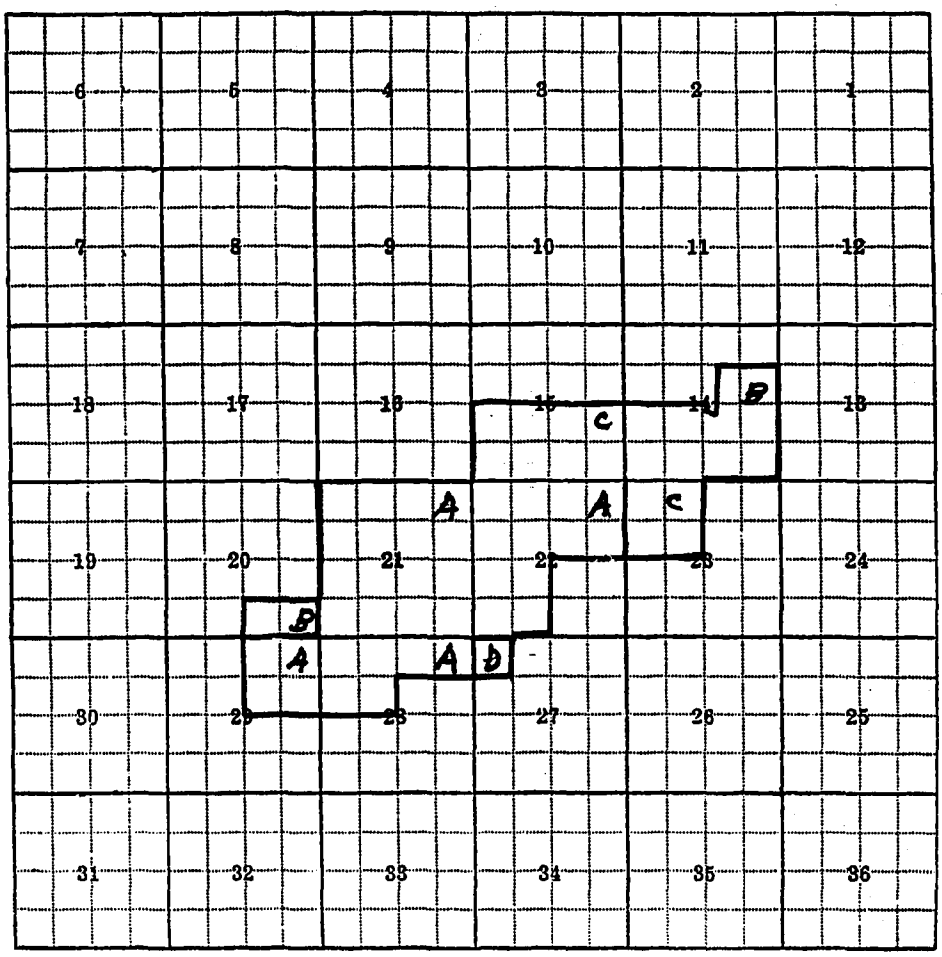

14-B, 15-C, 21-A, 22-A, 23-C, 20-B, 27-D, 28-A, 29-A

F-I-A

County Missoula

STATE OF MONTANA
STATE ENGINEERS OFFICE
Water Resources Survey

T. 11N R. 20W Plat No. 77

Farm Checked: Date

Photo No.

By

Legal Land Owner Holmes Maclay - Continued - Page 2 Address

Operator Address

Water is deliverd by:— 1. Private System; 2. Ditch Company; 3. State Project; 4. Federal Project; 5. Irrigation District

If under Ditch Company, Irrigation District, or Government Project, state the number of shares or inches, acre feet, as the case may be in said system

App. No. Decree No.	NAME OF APPROPRIATOR TO WHOM DECREED	NAME OF STREAM	Date App. Date Priority	Miner's Inches	In Use	NAME OF DITCH (Water Delivered By)	No.	R/F	P/G/S	Present Irr. Acres	Irrigable Acres
A-756	Robert C. Evans	Lost Creek	7-5-10	150	Stock						
A-757	Chas. M. Pohl &										
	J. M. Randolph	Lost Creek	8-10-96	500	Stock						
A-779	Emily E. McClain	Maple Creek	9-3-85	150	Stock						
A-780	Chas. M. Pohl	Maple Creek	9-7-91	100	Stock						
A-810	Chas. M. Pohl	McClain Creek	8-3-91	100	Stock						
A-1387	Dan Coughlin	Unnamed Spring	10-18-97	All	Stock						

NOTE: R—Denotes Regular Irrigation. F—Flood Irrigation. P—Water diverted by means of pumping. G—Water diverted by gravity. S—Stored Water.

Condition of System Topography River Basin

Adequate Supply: Yes No Explain

Remarks

Also in: Plat No. Twp. Rge.	Plat No. Twp. Rge.	Plat No. Twp. Rge.
Plat No. Twp. Rge.	Plat No. Twp. Rge.	Plat No. Twp. Rge.

Information From:

F-1-A

County Missoula

Farm Checked: Date 5-20-59

By George Tate

STATE OF MONTANA
STATE ENGINEERS OFFICE
Water Resources Survey

T 11N R 20W Plat No. 77

Photo No. 2P-7

Legal Land Owner Holmes & Ruth Maclay Address Florence, Montana

Operator Holmes Maclay Address

Water is delivered by: X 1. Private System; 2. Ditch Company; 3. State Project; 4. Federal Project; 5. Irrigation District

If under Ditch Company, Irrigation District, or Government Project, state the number of shares or inches, acre feet, as the case may be in said system

App. No. Decree No.	NAME OF APPROPRIATOR TO WHOM DECREED	NAME OF STREAM	Date App. Date Priority	Miner's Inches	In Use	NAME OF DITCH (Water Delivered By)	No.	R/F	P/G/S	Present Irr. Acres	Irrigable Acres
D-11	Robert E. King	Carlton Creek	8-1-84	120	Yes	Maclay Ditch	1	R		90	0
d-779	Emily E. McClain	Maple Creek	9-3-85	150	Stock						

NOTE: R—Denotes Regular Irrigation. F—Flood Irrigation. P—Water diverted by means of pumping. G—Water diverted by gravity. S—Stored Water.

Condition of System Good Topography River Basin Columbia River

Adequate Supply: Yes X No Explain

Remarks Mrs. Ruth Maclay has 8 shares in Carlton Irrigation Company.
Holmes Maclay has 10 shares in Carlton Irrigation Company.

Also in: Plat No. Twp. Rge.	Plat No. Twp. Rge.	Plat No. Twp. Rge.
Plat No. Twp. Rge.	Plat No. Twp. Rge.	Plat No. Twp. Rge.

Information From:
Sam Maclay

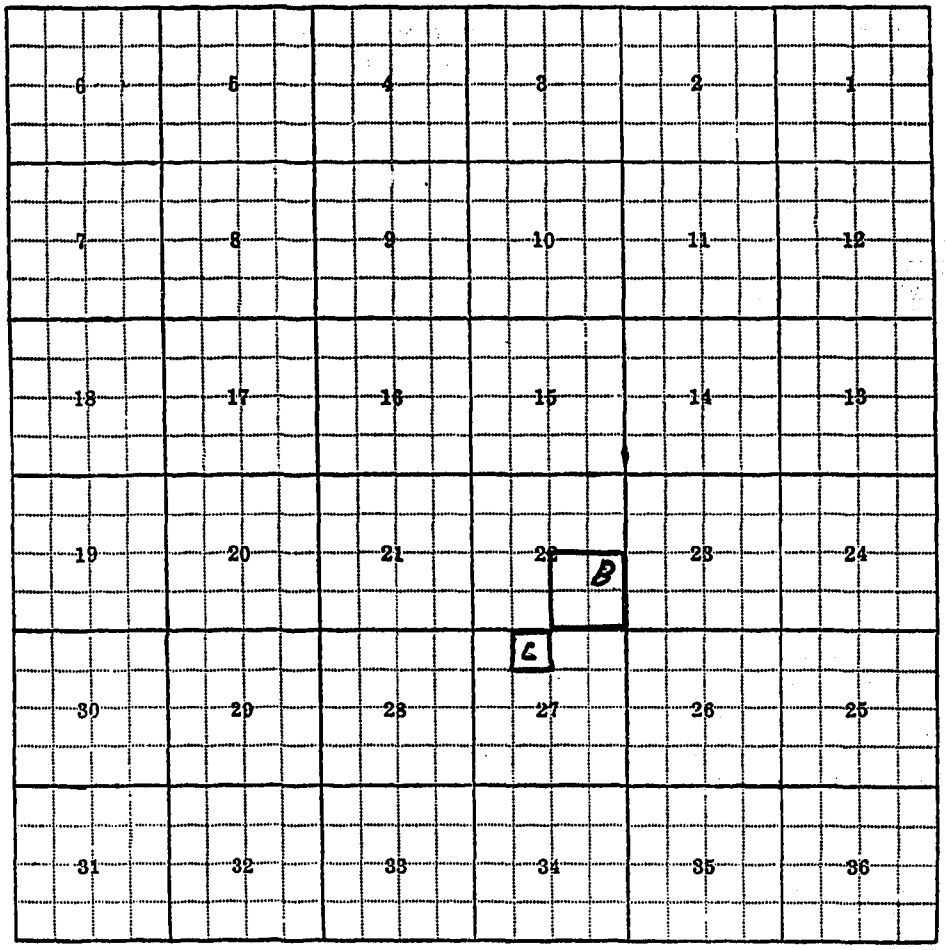
6
5
4
3
2
1
7
8
9
10
11
12
18
17
16
15
14
13
19
20
21
22
23
24
B
C
30
29
28
27
26
25
31
32
33
34
35
36

22-B, 27-C

F-1-A

County Missoula

Farm Checked: Date 9-2-59

By George Tate

STATE OF MONTANA
STATE ENGINEERS OFFICE
Water Resources Survey

T. 11N R. 20W Plat No. 77

Photo No. 2P-8

Legal Land Owner Ruth M. Maclay Address Florence, Montana

Operator Holmes Maclay Address

Water is deliverd by:— 1. Private System; 2. Ditch Company; 3. State Project; 4. Federal Project; 5. Irrigation District

If under Ditch Company, Irrigation District, or Government Project, state the number of shares or inches, acre feet, as the case may be in said system

App. No. Decree No.	NAME OF APPROPRIATOR TO WHOM DECREED	NAME OF STREAM	Date App. Date Priority	Miner's Inches	In Use	NAME OF DITCH (Water Delivered By)	No.	R/F	P/G/S	Present Irr. Acres	Irrigable Acres
	NO IRRIGATION										
D-21	Chas. Smith	Carlton Creek	6-10-90	100	Yes						

NOTE: R—Denotes Regular Irrigation. F—Flood Irrigation. P—Water diverted by means of pumping. G—Water diverted by gravity. S—Stored Water.

Condition of System Good Topography Valley & Hillslope River Basin Columbia River

Adequate Supply: Yes X No Explain

Remarks Uses D--21 on land in Sec. 22 - T. 11N - R. 20W.

Also in: Plat No. Twp. Rge.	Plat No. Twp. Rge.	Plat No. Twp. Rge.
Plat No. Twp. Rge.	Plat No. Twp. Rge.	Plat No. Twp. Rge.

Information From:
Holmer Maclay

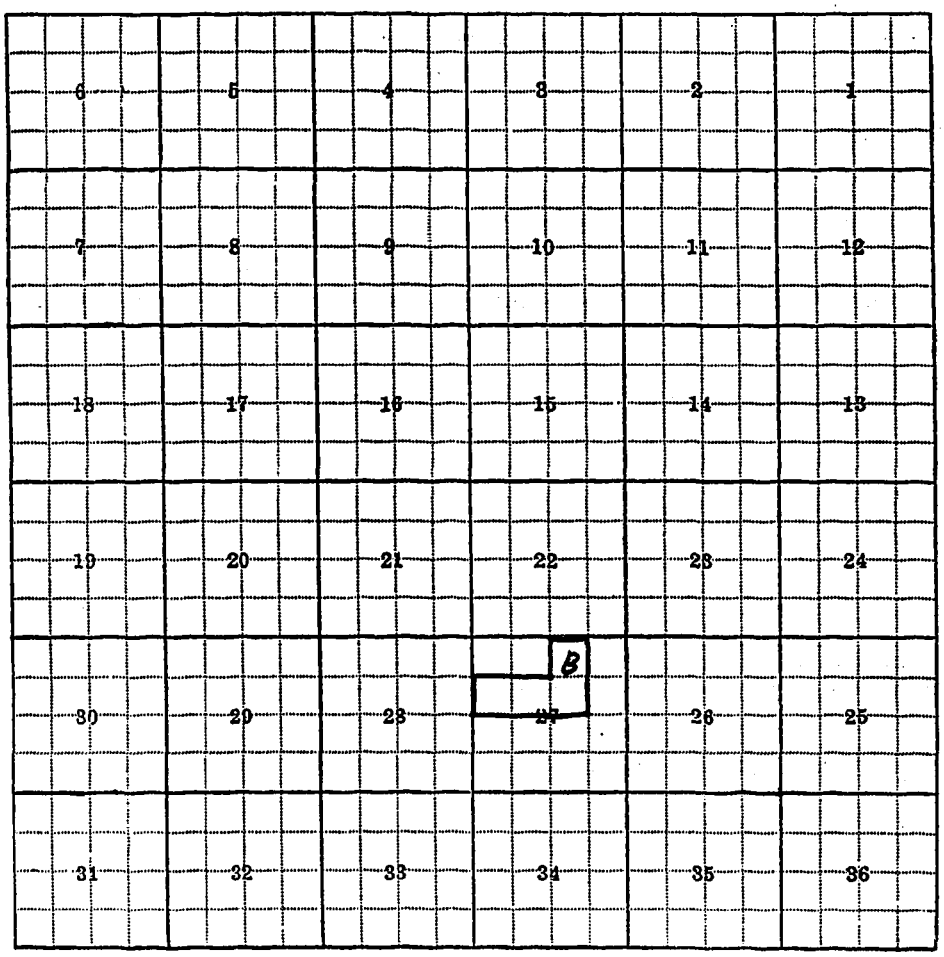
6
5
4
3
2
1
7
8
9
10
11
12
18
17
16
15
14
13
19
20
21
22
23
24
B
30
29
28
27
26
25
31
32
33
34
35
36

27-B

F-1-A

County Missoula

Farm Checked: Date 7-29-59

By George Tate

STATE OF MONTANA
STATE ENGINEERS OFFICE
Water Resources Survey

T. 11N R. 20W Plat No. 77

Photo No. 2P-7

Legal Land Owner Riley & Eunice E. Muir Address Missoula, Montana

Operator Same Address

Water is deliverd by: x 1. Private System; 2. Ditch Company; 3. State Project; 4. Federal Project; 5. Irrigation District

If under Ditch Company, Irrigation District, or Government Project, state the number of shares or inches, acre feet, as the case may be in said system

App. No. Decree No.	NAME OF APPROPRIATOR TO WHOM DECREED	NAME OF STREAM	Date App. Date Priority	Miner's Inches	In Use	NAME OF DITCH (Water Delivered By)	No.	R/F	P/G/S	Present Irr. Acres	Irrigable Acres
A-166	W. R. Muir	Spring & Waste from Carlton Creek	6-14-50	40	Yes	Muir Pump &	1	R		15	0
A-166A	W. R. Muir	Spring & Waste from Carlton Creek	6-14-50	40	Yes	Sprinkler					

NOTE: R—Denotes Regular Irrigation. F—Flood Irrigation. P—Water diverted by means of pumping. G—Water diverted by gravity. S—Stored Water.

Condition of System Good Topography Valley River Basin Columbia River

Adequate Supply: Yes x No Explain

Remarks

Also in: Plat No. Twp. Rge.	Plat No. Twp. Rge.	Plat No. Twp. Rge.
Plat No. Twp. Rge.	Plat No. Twp. Rge.	Plat No. Twp. Rge.

Information From: Field Survey

6	5	4	3	2	1
7	8	9	10	11	12
18	17	16	15	14	13
19	20	21	22	23	24
30	29	28	27	26	25
31	32	33	34	35	36

35-Z

F-1-A

County Missoula

STATE OF MONTANA
STATE ENGINEERS OFFICE
Water Resources Survey

T. 11N R. 20W Plat No. 77

Farm Checked: Date 8-26-59

Photo No. 1P-217

By George Tate

Legal Land Owner Louesa A. McClain & Cecil W. Munn Address

Operator % Robert H. Laing Address

Water is deliverd by: X 1. Private System; 2. Ditch Company; 3. State Project; 4. Federal Project; 5. Irrigation District

If under Ditch Company, Irrigation District, or Government Project, state the number of shares or inches, acre feet, as the case may be in said system

App. No. Decree No.	NAME OF APPROPRIATOR TO WHOM DECREED	NAME OF STREAM	Date App. Date Priority	Miner's Inches	In Use	NAME OF DITCH (Water Delivered By)	No.	R/F	P/G/S	Present Irr. Acres	Irrigable Acres
D-133	Orville, William &										
	Sophronia Fuller	Mormon Creek	6-1-81	20	Yes						
			6-1-87	106 2/3	Yes	Laing Ditches	1	R		60	0

NOTE: R—Denotes Regular Irrigation. F—Flood Irrigation. P—Water diverted by means of pumping. G—Water diverted by gravity. S—Stored Water.

Condition of System Good Topography Hill Slope River Basin Columbia River

Adequate Supply: Yes X No. Explain

Remarks

Also in: Plat No. 66 Twp. 12N Rge. 20W	Plat No. Twp. Rge.	Plat No. Twp. Rge.
Plat No. Twp. Rge.	Plat No. Twp. Rge.	Plat No. Twp. Rge.

Information From:
Bob Laing

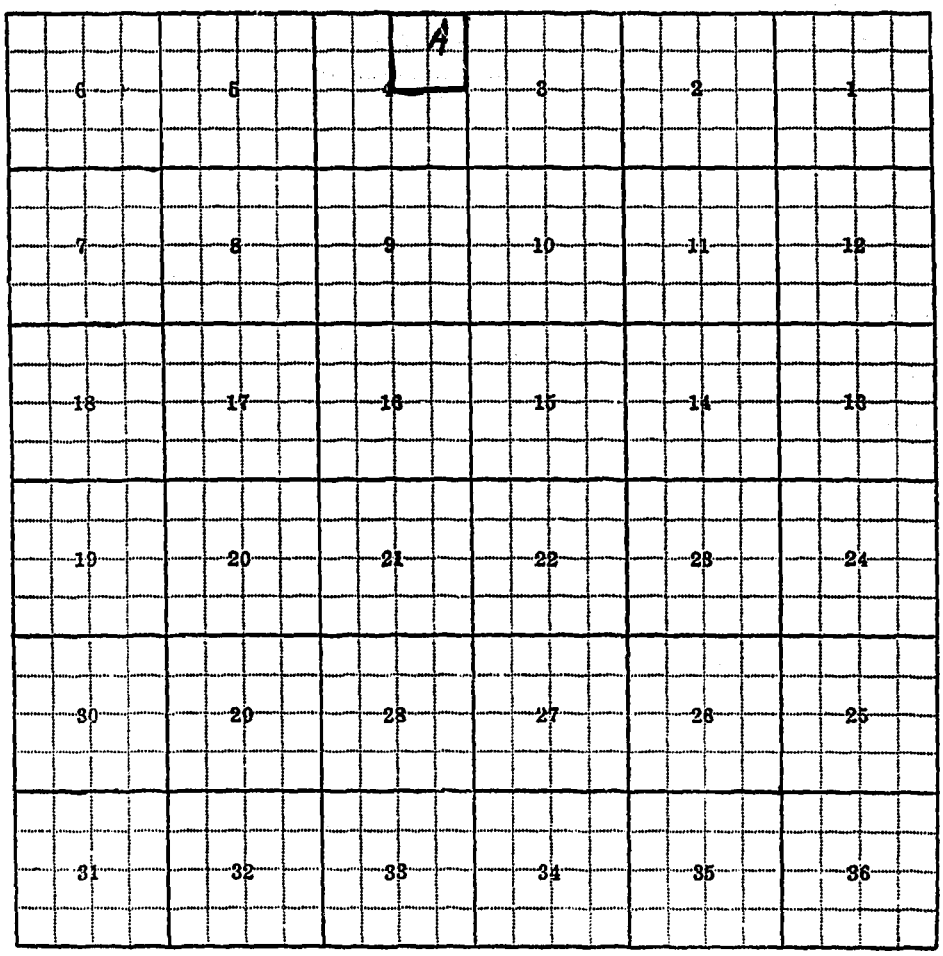
A
6
5
4
3
2
1
7
8
9
10
11
12
18
17
16
15
14
13
19
20
21
22
23
24
30
29
28
27
26
25
31
32
33
34
35
36

4-A

F-1-A

County Missoula

Farm Checked: Date 9-3-59

By George Tate

STATE OF MONTANA

STATE ENGINEERS OFFICE

Water Resources Survey

T. 11N R. 20W Plat No. 77

Photo No. 2P-8

Legal Land Owner Gene & Joyce Patrick Address Florence, Montana

Operator Chas. Schmitz Address

Water is deliverd by:— X 1. Private System; 2. Ditch Company; 3. State Project; 4. Federal Project; 5. Irrigation District

If under Ditch Company, Irrigation District, or Government Project, state the number of shares or inches, acre feet, as the case may be in said system

App. No. Decree No.	NAME OF APPROPRIATOR TO WHOM DECREED	NAME OF STREAM	Date App. Date Priority	Miner's Inches	In Use	NAME OF DITCH (Water Delivered By)	No.	R/F	P/G/S	Present Irr. Acres	Irrigable Acres
D-18	Hooper E. Reed	Carlton Creek	6-10-90	75	Yes	Schmitz Ditch	1&2	R		53	0

NOTE: R—Denotes Regular Irrigation. F—Flood Irrigation. P—Water diverted by means of pumping. G—Water diverted by gravity. S—Stored Water.

Condition of System Good Topography Valley River Basin Columbia River

Adequate Supply: Yes X No Explain

Remarks 4 shares in Carlton Irrigation Company - water in Charles Schmitz name.

Also in: Plat No. Twp. Rge.	Plat No. Twp. Rge.	Plat No. Twp. Rge.
Plat No. Twp. Rge.	Plat No. Twp. Rge.	Plat No. Twp. Rge.

Information From:
Chas. Schmitz

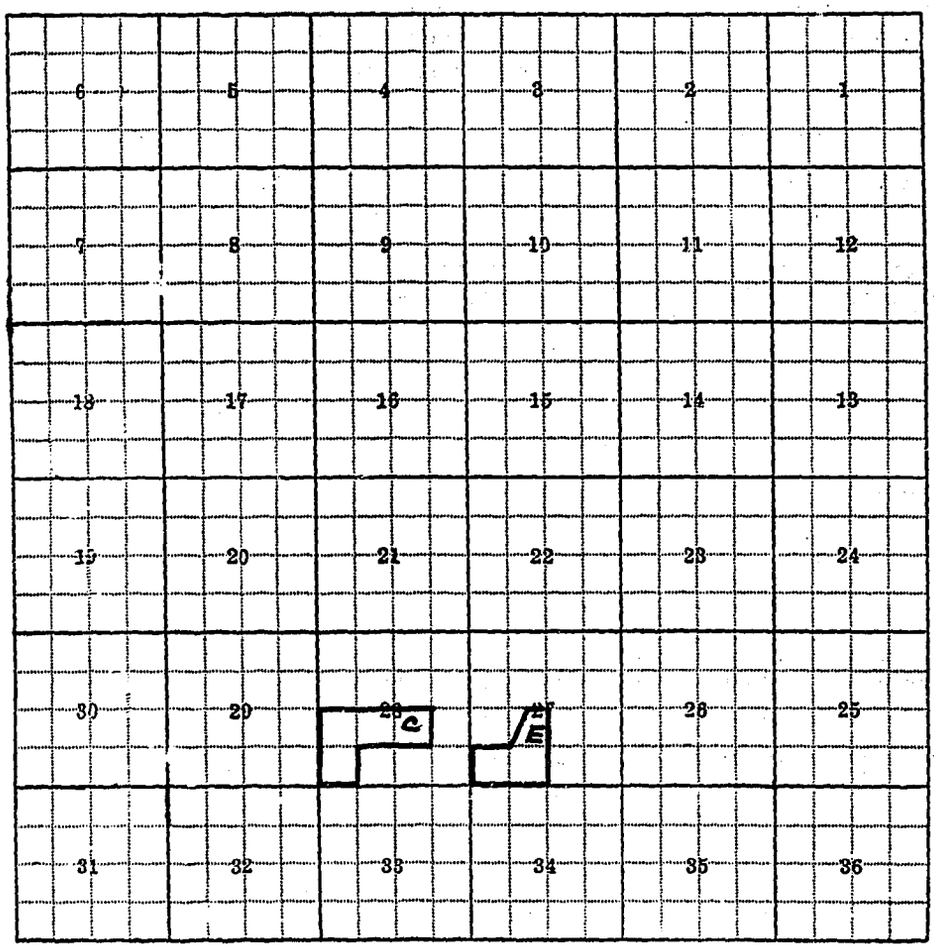
6
5
4
3
2
1
7
8
9
10
11
12
18
17
16
15
14
13
19
20
21
22
23
24
30
29
28
27
26
25
31
32
33
34
35
36
C
E

27-E, 28-C

F-1-A
County Missoula

STATE OF MONTANA
STATE ENGINEERS OFFICE
Water Resources Survey

T. 11N R. 20W Plat No. 77

Farm Checked: Date 5-20-59

Photo No. 2P-7

By George Tate

Legal Land Owner Verner Person Address Route #35, Missoula, Montana

Operator Same Address

Water is deliverd by: x 1. Private System; 2. Ditch Company; 3. State Project; 4. Federal Project; 5. Irrigation District

If under Ditch Company, Irrigation District, or Government Project, state the number of shares or inches, acre feet, as the case may be in said system

App. No. Decree No.	NAME OF APPROPRIATOR TO WHOM DECREED	NAME OF STREAM	Date App. Date Priority	Miner's Inches	In Use	NAME OF DITCH (Water Delivered By)	No.	R/F	P/G/S	Present Irr. Acres	Irrigable Acres
D-4	Margaret E. Allen (Allin)	Carlton Creek	6-1-88	50	Yes	Person Ditch	1	R		78	0
A-1513	Benjamin H. Waugh	Unnamed Spring	8-16-01	10	Stock						
A-1427	Henry Johnson	Unnamed Spring	8-27-01	All	Stock						

NOTE: R—Denotes Regular Irrigation. F—Flood Irrigation. P—Water diverted by means of pumping. G—Water diverted by gravity. S—Stored Water.

Condition of System Good Topography Hill Slope River Basin Columbia River

Adequate Supply: Yes x No. Explain

Remarks

Also in: Plat No. Twp. Rge.	Plat No. Twp. Rge.	Plat No. Twp. Rge.
Plat No. Twp. Rge.	Plat No. Twp. Rge.	Plat No. Twp. Rge.

Information From:
Mr. Person

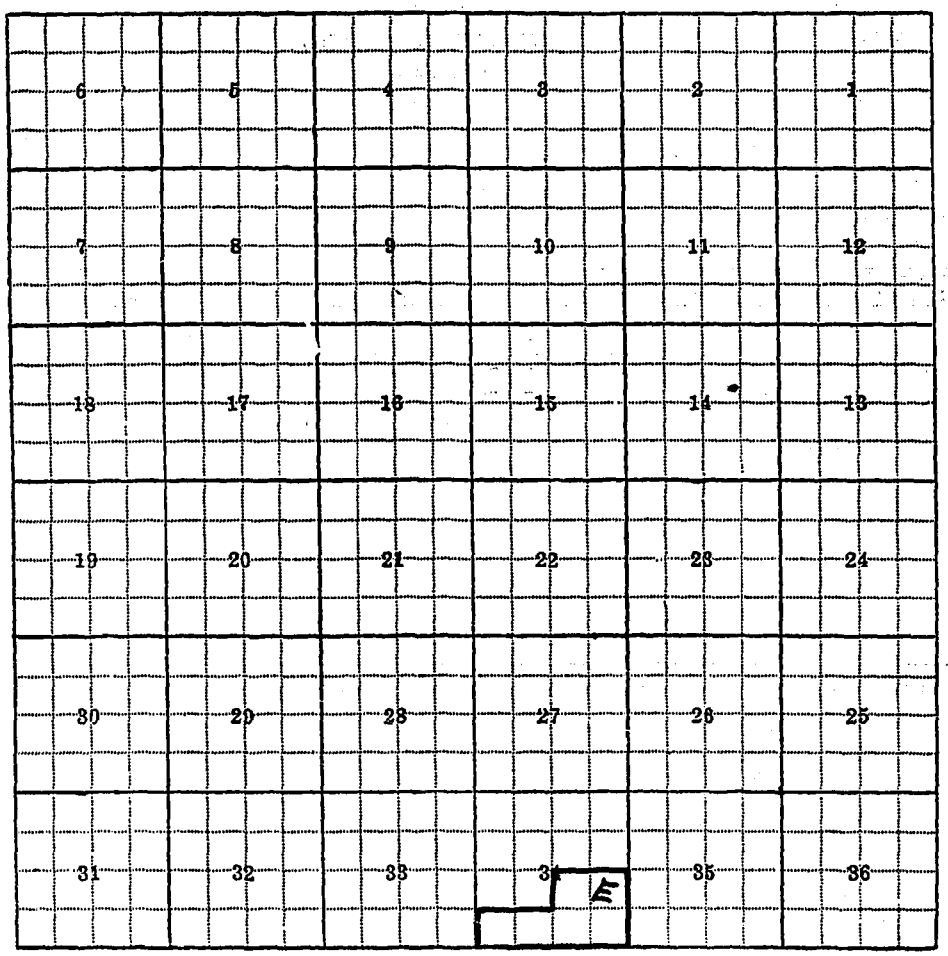
6
5
4
3
2
1
7
8
9
10
11
12
18
17
16
15
14
13
19
20
21
22
23
24
30
29
28
27
26
25
31
32
33
34
35
36
E

34-E

F-1-A

County Missoula

Farm Checked: Date 9-3-59

By George Tate

STATE OF MONTANA
STATE ENGINEERS OFFICE
Water Resources Survey

T 11N R 20W Plat No. 77

Photo No. 2P-8

Legal Land Owner Jesse B. & Margaret H. Pickens Address Florence, Montana

Operator Same Address

Water is deliverd by: X 1. Private System; 2. Ditch Company; 3. State Project; 4. Federal Project; 5. Irrigation District

If under Ditch Company, Irrigation District, or Government Project, state the number of shares or inches, acre feet, as the case may be in said system

App. No. Decree No.	NAME OF APPROPRIATOR TO WHOM DECREED	NAME OF STREAM	Date App. Date Priority	Miner's Inches	In Use	NAME OF DITCH (Water Delivered By)	No.	R/F	P/G/S	Present Irr. Acres	Irrigable Acres
Use *							1	F		45	0

NOTE: R—Denotes Regular Irrigation. F—Flood Irrigation. P—Water diverted by means of pumping. G—Water diverted by gravity. S—Stored Water.

Condition of System ..... Topography Hill Slope River Basin Columbia River

Adequate Supply: Yes..... No..... Explain .....

Remarks * He has use right on waste water from Wemple.

Also in: Plat No. Twp. Rge.	Plat No. Twp. Rge.	Plat No. Twp. Rge.
Plat No. Twp. Rge.	Plat No. Twp. Rge.	Plat No. Twp. Rge.

Information From: Wemple

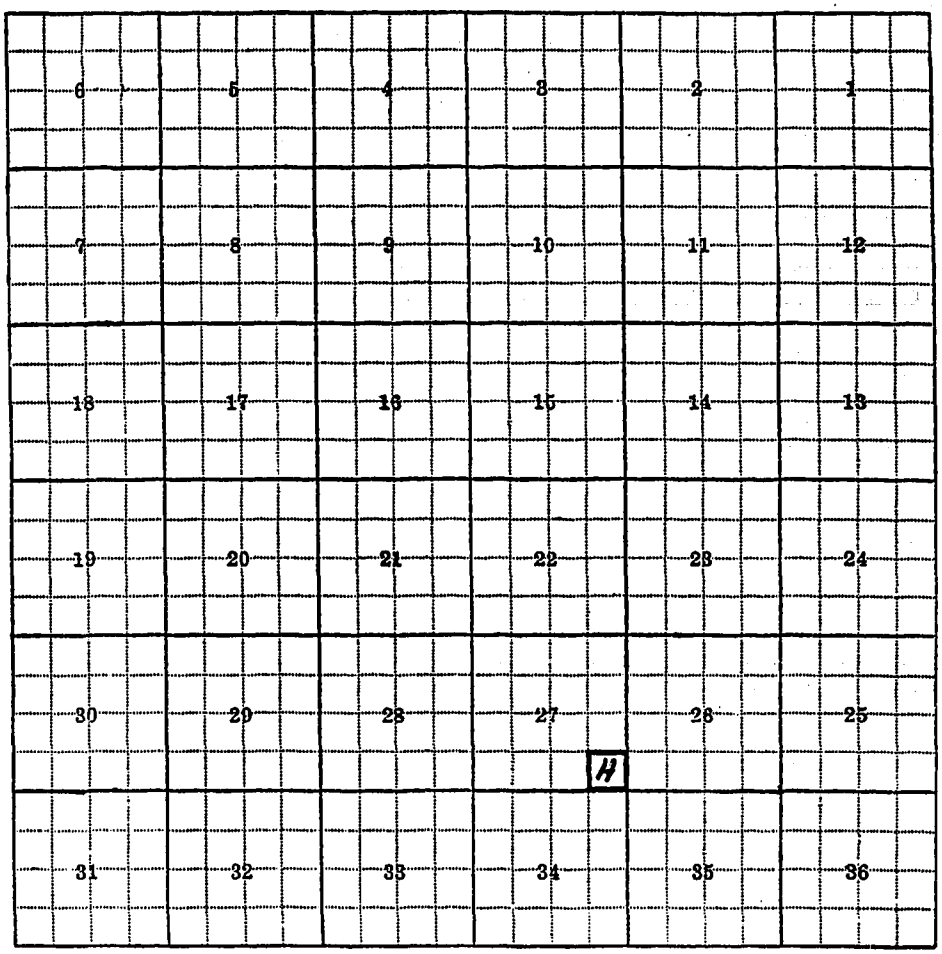
6
5
4
3
2
1
7
8
9
10
11
12
18
17
16
15
14
13
19
20
21
22
23
24
30
29
28
27
26
25
H
31
32
33
34
35
36

27-H

F-1-A

County Missoula

Farm Checked: Date 9-3-59

By George Tate

STATE OF MONTANA
STATE ENGINEERS OFFICE
Water Resources Survey

T. 11N R. 20W Plat No. 77

Photo No. 2P-7

Legal Land Owner Walter E. & Etta E. Polette Address Florence, Montana

Operator Same Address

Water is deliverd by: X 1. Private System; 2. Ditch Company; 3. State Project; 4. Federal Project; 5. Irrigation District

If under Ditch Company, Irrigation District, or Government Project, state the number of shares or inches, acre feet, as the case may be in said system

App. No. Decree No.	NAME OF APPROPRIATOR TO WHOM DECREED	NAME OF STREAM	Date App. Date Priority	Miner's Inches	In Use	NAME OF DITCH (Water Delivered By)	No.	R/F	P/G/S	Present Irr. Acres	Irrigable Acres
*D-6	Frank & James										
	Carlton	Carlton Creek	5-1-86	50	Part						
			6-1-88	50	Part	Polette-Willson Ditch	1	R		50	0

NOTE: R—Denotes Regular Irrigation. F—Flood Irrigation. P—Water diverted by means of pumping. G—Water diverted by gravity. S—Stored Water.

Condition of System Good Topography Valley River Basin Columbia River

Adequate Supply: Yes X No. Explain

Remarks * Polette uses water 3 days & Willson uses water 1 day at a time.

Also in: Plat No. Twp. Rge.	Plat No. Twp. Rge.	Plat No. Twp. Rge.
Plat No. Twp. Rge.	Plat No. Twp. Rge.	Plat No. Twp. Rge.

Information From:
Mr. Polette

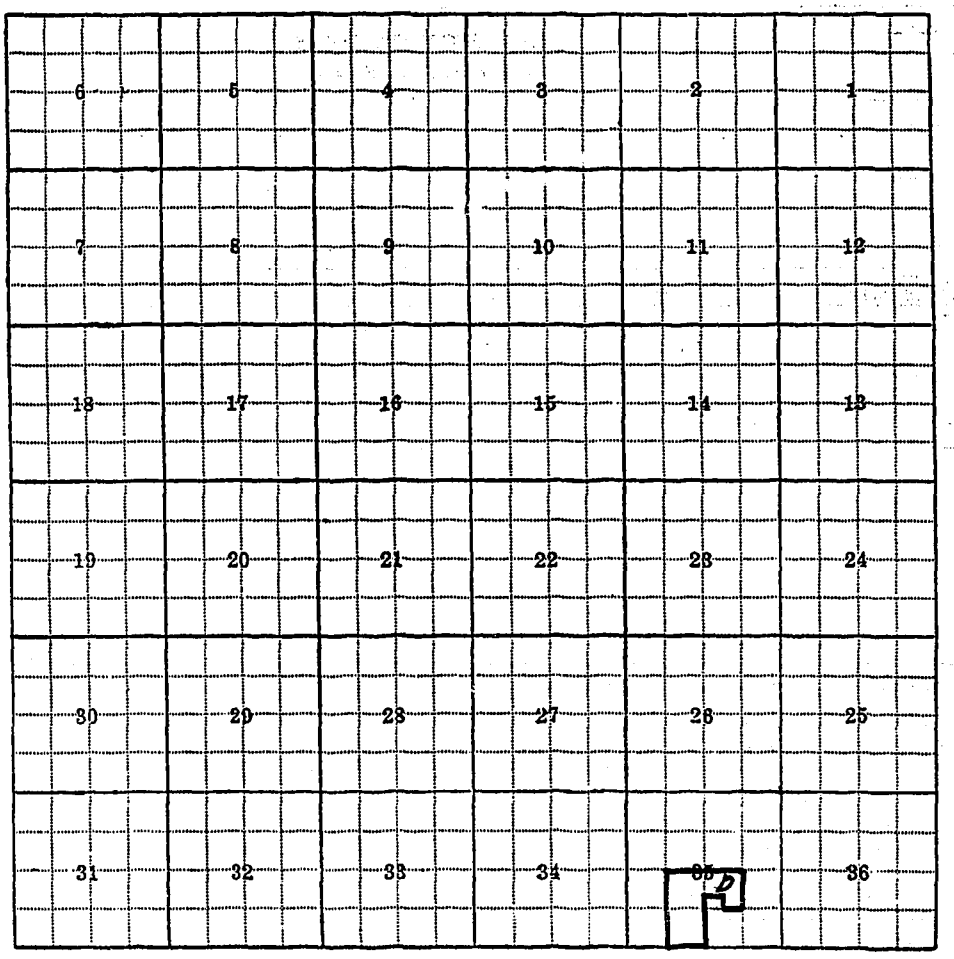
6
5
4
3
2
1
7
8
9
10
11
12
18
17
16
15
14
13
19
20
21
22
23
24
30
29
28
27
26
25
31
32
33
34
35
D
36

35-D

F-1-A
County Missoula

STATE OF MONTANA
STATE ENGINEERS OFFICE
Water Resources Survey

T. 11N R. 20W Plat No. 77

Farm Checked: Date 5-26-59

Photo No. 1P-217

By George Tate

Legal Land Owner Julia Ann Rock Address

Operator Homer Rock-buying Address Route #33, Missoula, Montana

Water is deliverd by:— X 1. Private System; 2. Ditch Company; 3. State Project; 4. Federal Project; 5. Irrigation District

If under Ditch Company, Irrigation District, or Government Project, state the number of shares or inches, acre feet, as the case may be in said system

App. No. Decree No.	NAME OF APPROPRIATOR TO WHOM DECREED	NAME OF STREAM	Date App. Date Priority	Miner's Inches	In Use	NAME OF DITCH (Water Delivered By)	No.	R/F	P/G/S	Present Irr. Acres	Irrigable Acres
A-919	Patrick McCarty	Mormon Creek	5-28-94	250	Yes	Rock Ditch	1	R		20	0
D-134	Partick McCarty	Mormon Creek	6-1-81	10	Yes						
			6-1-87	53 1/3	Yes	Rock Ditch	1	R		20	0

NOTE: R—Denotes Regular Irrigation. F—Flood Irrigation. P—Water diverted by means of pumping. G—Water diverted by gravity. S—Stored Water.

Condition of System Good Topography Valley River Basin Columbia River

Adequate Supply: Yes X No. Explain

Remarks

Also in: Plat No. Twp. Rge.	Plat No. Twp. Rge.	Plat No. Twp. Rge.
Plat No. Twp. Rge.	Plat No. Twp. Rge.	Plat No. Twp. Rge.

Information From:
Homer Rock

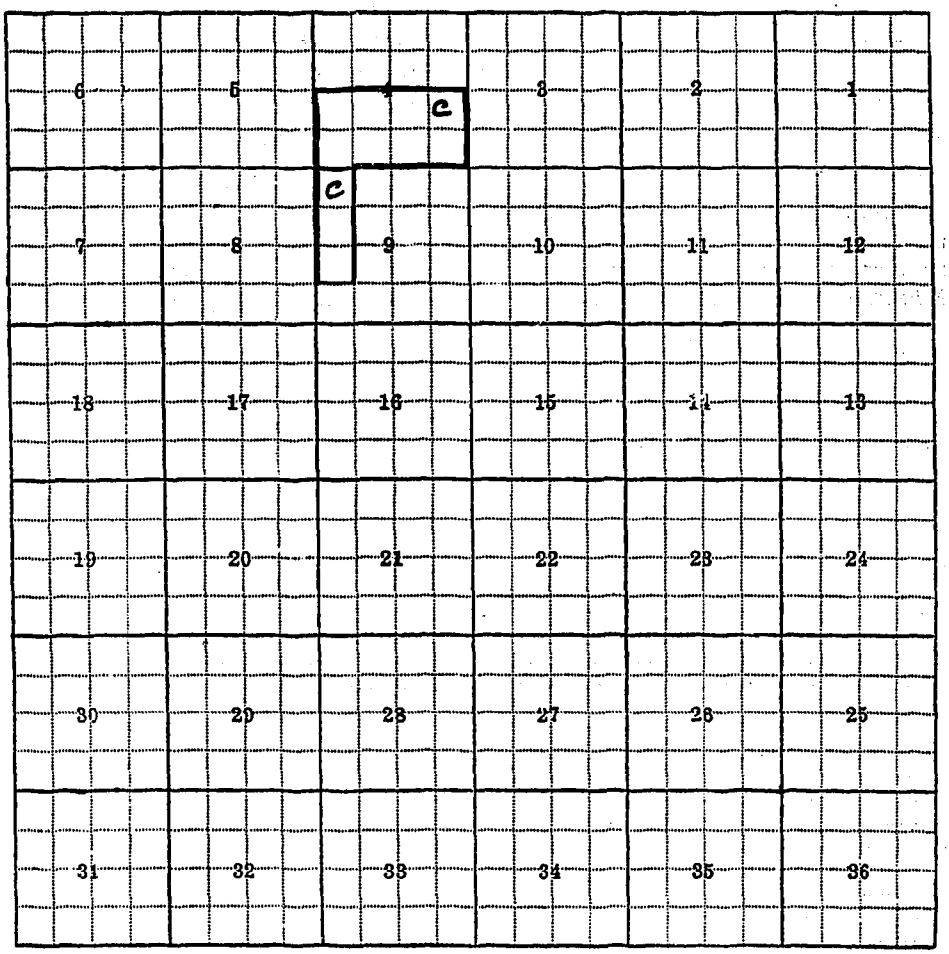
6
5
4
3
2
1
c
c
7
8
9
10
11
12
18
17
16
15
14
13
19
20
21
22
23
24
30
29
28
27
26
25
31
32
33
34
35
36

4-C, 9-C

F-1-A

County Missoula

Farm Checked: Date 5-26-59

By George Tate

STATE OF MONTANA
STATE ENGINEERS OFFICE
Water Resources Survey

T. 11N R. 20W Plat No. 77

Photo No. 2P-11, 1P-218

Legal Land Owner Homer & Edith Rock Address Route #33, Missoula, Montana

Operator Address

Water is delivered by: X 1. Private System; 2. Ditch Company; 3. State Project; 4. Federal Project; 5. Irrigation District

If under Ditch Company, Irrigation District, or Government Project, state the number of shares or inches, acre feet, as the case may be in said system

App. No. Decree No.	NAME OF APPROPRIATOR TO WHOM DECREED	NAME OF STREAM	Date App. Date Priority	Miner's Inches	In Use	NAME OF DITCH (Water Delivered By)	No.	R/F	P/G/S	Present Irr. Acres	Irrigable Acres
D-109	Homer Rock	Lolo Creek	10-15-82	160	Yes	Rock-Tucker-Kester-Ostrand D.	1	R		66	0
			6-1-89	40	Yes	Rock-Warnath D.	1	R		30	0

NOTE: R—Denotes Regular Irrigation. F—Flood Irrigation. P—Water diverted by means of pumping. G—Water diverted by gravity. S—Stored Water.

Condition of System Good Topography Valley River Basin Columbia River

Adequate Supply: Yes X No Explain

Remarks

Also in: Plat No. Twp. Rge.	Plat No. Twp. Rge.	Plat No. Twp. Rge.
Plat No. Twp. Rge.	Plat No. Twp. Rge.	Plat No. Twp. Rge.

Information From:
Homer Rock

6	5	4	3	2	1
7	8	9	10	11	12
14	17	16	15	14	13
19	20	21	22	23	24
30	29	28	27	26	25
31	32	33	34	35	36

2-A

F-1-A

County Missoula

Farm Checked: Date 9-3-59

By George Tate

STATE OF MONTANA
STATE ENGINEERS OFFICE
Water Resources Survey

T. 11N R. 20W Plat No. 77

Photo No. 2P-7

Legal Land Owner Walter G. & Rose Mary Rummel Address Florence, Montana

Operator Same Address

Water is deliverd by: X 1. Private System; 2. Ditch Company; 3. State Project; 4. Federal Project; 5. Irrigation District

If under Ditch Company, Irrigation District, or Government Project, state the number of shares or inches, acre feet, as the case may be in said system

App. No. Decree No.	NAME OF APPROPRIATOR TO WHOM DECREED	NAME OF STREAM	Date App. Date Priority	Miner's Inches	In Use	NAME OF DITCH (Water Delivered By)	No.	R/F	P/G/S	Present Irr. Acres	Irrigable Acres
D-10	Henry Johnson	Carlton Creek	4-15-89	35	Yes	Rummel Ditch	1	F		16	0

NOTE: R—Denotes Regular Irrigation. F—Flood Irrigation. P—Water diverted by means of pumping. G—Water diverted by gravity. S—Stored Water.

Condition of System Good Topography Valley River Basin Columbia River

Adequate Supply: Yes X No. Explain

Remarks Also has 4 shares in Carlton Irrigation Company.

Also in: Plat No. Twp. Rge.	Plat No. Twp. Rge.	Plat No. Twp. Rge.
Plat No. Twp. Rge.	Plat No. Twp. Rge.	Plat No. Twp. Rge.

Information From:
V. Person


6
5
4
3
2
1
7
8
9
10
11
12
18
17
16
15
14
13
19
20
21
22
23
24
30
29
28
27
26
25
31
32
33
34
35
36
Z
D

34-D, 34-Z

F-1-A

County Missoula

Farm Checked: Date 9-2-59

By George Tate

STATE OF MONTANA
STATE ENGINEERS OFFICE
Water Resources Survey

T. 11N R. 20W Plat No. 77

Photo No. 2P-90, 2P-11, 2P-9

Legal Land Owner John M. & Helen Maclay Schroeder Address Florence, Montana

Operator Same Address

Water is deliverd by: x 1. Private System; 2. Ditch Company; 3. State Project; 4. Federal Project; 5. Irrigation District

If under Ditch Company, Irrigation District, or Government Project, state the number of shares or inches, acre feet, as the case may be in said system

App. No. Decree No.	NAME OF APPROPRIATOR TO WHOM DECREED	NAME OF STREAM	Date App. Date Priority	Miner's Inches	In Use	NAME OF DITCH (Water Delivered By)	No.	R/F	P/G/S	Present Irr. Acres	Irrigable Acres
D-101	D. R. Maclay										
	David J. & Samuel										
	S. Maclay										
	Holmes Maclay										
	Helen Maclay										
	Schroeder &										
	J. P. Tucker	Lolo Creek	4-1-05	1271	2/9	Maclay Ditch	1	R		195	0
A-998	Holmes Maclay &										
	Helen Maclay										
	Schroeder	One Horse Creek	6-8-29	800	No	Maclay-Schroeder D.	1	R			
A-1417	James R. Hickman	Unnamed Spring	10-1-87	All	Stock						

NOTE: R—Denotes Regular Irrigation. F—Flood Irrigation. P—Water diverted by means of pumping. G—Water diverted by gravity. S—Stored Water.

Condition of System Good Topography Valley & Hill Slope River Basin Columbia River

Adequate Supply: Yes x No Explain

Remarks Holmes & Schroeder trade water from Carlton & Lolo. Schroeder claims water on D-5, D-13, D-442

Also in: Plat No. Twp. Rge.	Plat No. Twp. Rge.	Plat No. Twp. Rge.
Plat No. Twp. Rge.	Plat No. Twp. Rge.	Plat No. Twp. Rge.

Information From:
Mrs. Schroeder

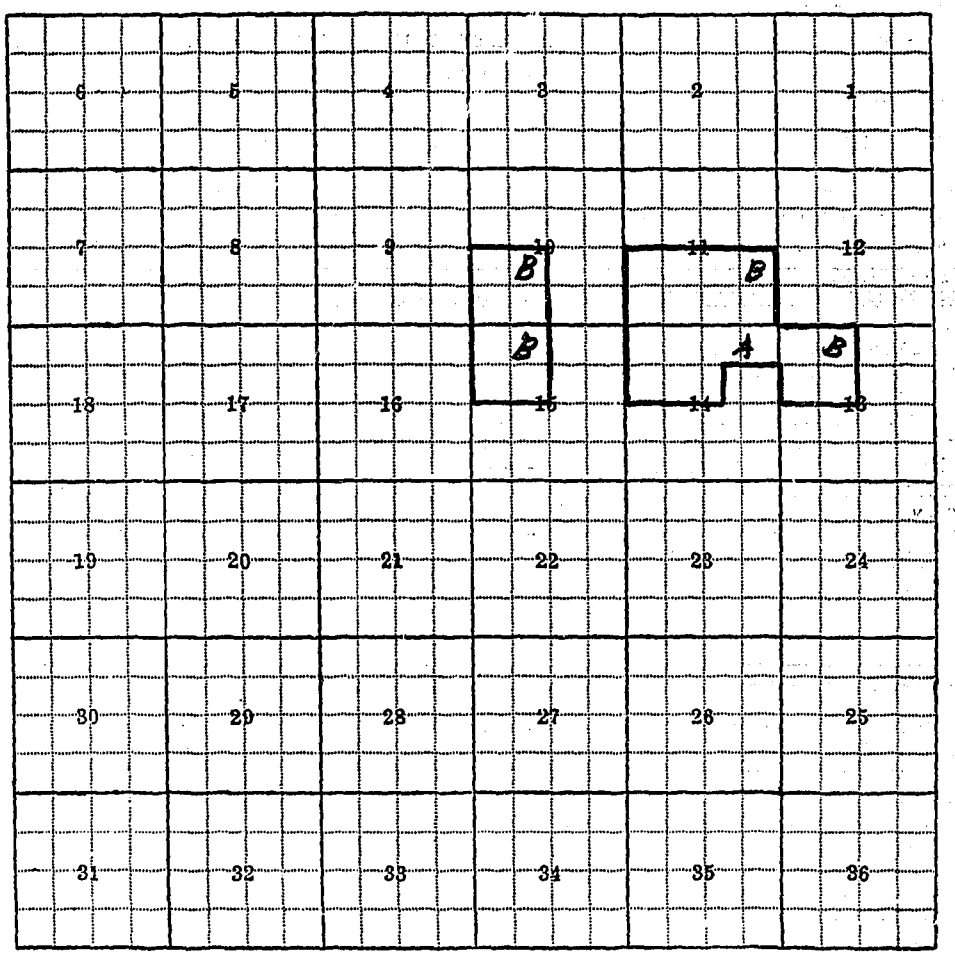

10-B, 11-B, 13-B, 14-A, 15-B

F-1-A

County Missoula

STATE OF MONTANA

STATE ENGINEERS OFFICE

Water Resources Survey

T 11N R 20W Plat No. 77

Farm Checked: Date 9-3-59

Photo No. 2P-8

By George Tate

Legal Land Owner Herbert & Irene L. Schweitz Address Florence, Montana

Operator Emil F. Eigenmann Address

Water is deliverd by:— x 1. Private System; 2. Ditch Company; 3. State Project; 4. Federal Project; 5. Irrigation District

If under Ditch Company, Irrigation District, or Government Project, state the number of shares or inches, acre feet, as the case may be in said system

App. No. Decree No.	NAME OF APPROPRIATOR TO WHOM DECREED	NAME OF STREAM	Date App. Date Priority	Miner's Inches	In Use	NAME OF DITCH (Water Delivered By)	No.	R/F	P/G/S	Present Irr. Acres	Irrigable Acres
D-15	W. H. McDaniels	Carlton Creek	5- -83	110	Yes						
			6-16-83	50	Yes	Walker Ditch	1	R		150	0
A-999	H. E. Reed										
	C. E. Schraeder										
	Ed Schultz and										
	J. L. Wemple	Unnamed Fk. One									
		Horse Creek (3									
		unnamed lakes)	8-26-05	880	No -Part						

NOTE: R—Denotes Regular Irrigation. F—Flood Irrigation. P—Water diverted by means of pumping. G—Water diverted by gravity. S—Stored Water.

Condition of System Good Topography Valley River Basin Columbia River

Adequate Supply: Yes x No Explain

Remarks 2 shares in Carlton Irrigation Company. Water in Emil Eigenmann name.

NOTE: Also in South Side Homes

Also in: Plat No. 66 Twp. 12N Rge. 20W	Plat No. Twp. Rge.	Plat No. Twp. Rge.
Plat No. Twp. Rge.	Plat No. Twp. Rge.	Plat No. Twp. Rge.

Information From:

Emil Eigenmann

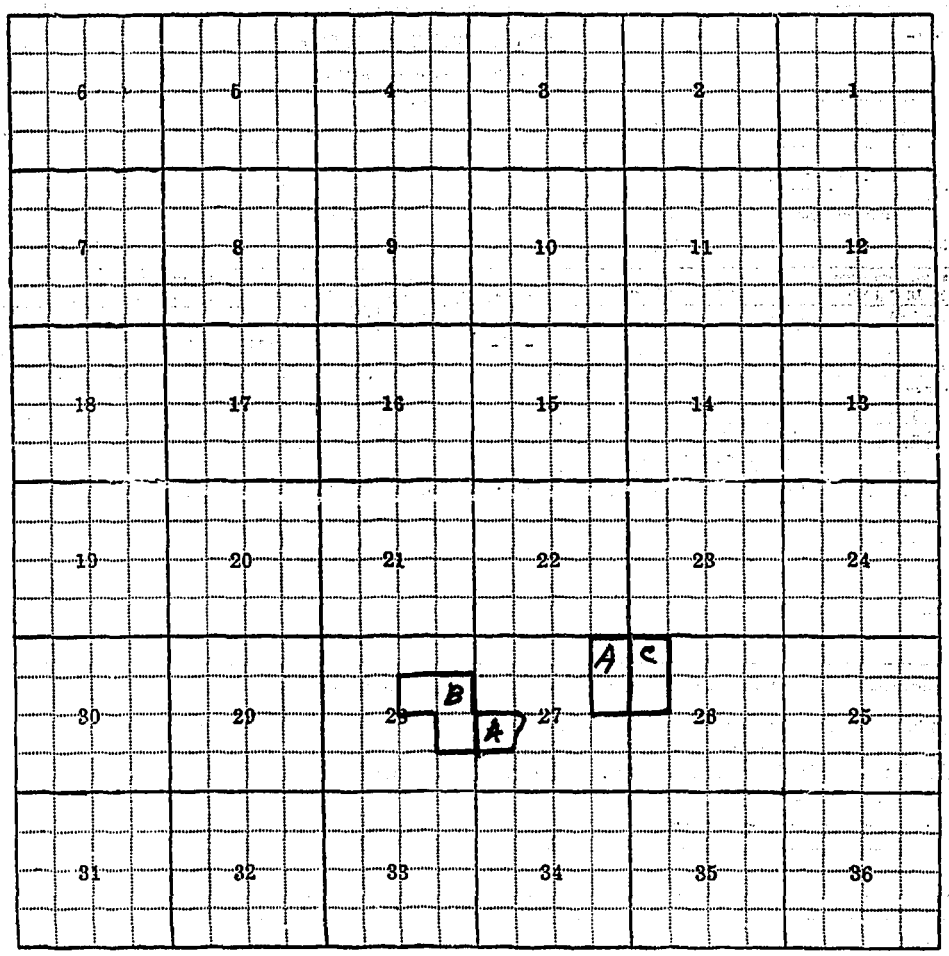
6
5
4
3
2
1
7
8
9
10
11
12
18
17
16
15
14
13
19
20
21
22
23
24
30
29
28
27
26
25
31
32
33
34
35
36
A
C
B
A

26-C, 27-A, 28-B

F-1-A

County Missoula

STATE OF MONTANA
STATE ENGINEERS OFFICE
Water Resources Survey

T. 11N R. 20W Plat No. 77

Farm Checked: Date 5-20-59

Photo No. 2P-7

By George Tate

Legal Land Owner Fred C. & Hazel Spannuth Address Rt. #35, Missoula, Montana

Operator Same Address

Water is deliverd by:— x 1. Private System; 2. Ditch Company; 3. State Project; 4. Federal Project; 5. Irrigation District

If under Ditch Company, Irrigation District, or Government Project, state the number of shares or inches, acre feet, as the case may be in said system

App. No. Decree No.	NAME OF APPROPRIATOR TO WHOM DECREED	NAME OF STREAM	Date App. Date Priority	Miner's Inches	In Use	NAME OF DITCH (Water Delivered By)	No.	R/F	P/G/S	Present Irr. Acres	Irrigable Acres
*Use		Carlton Creek(waste)				Maclay Ditch	1	R		15	0

NOTE: R—Denotes Regular Irrigation. F—Flood Irrigation. P—Water diverted by means of pumping. G—Water diverted by gravity. S—Stored Water.

Condition of System Good Topography Hill Slope River Basin Columbia River

Adequate Supply: Yes x No Explain

Remarks * Operates the Farfall place and uses waste from it - D-9 & D-12

Also in: Plat No. Twp. Rge.	Plat No. Twp. Rge.	Plat No. Twp. Rge.
Plat No. Twp. Rge.	Plat No. Twp. Rge.	Plat No. Twp. Rge.

Information From:
Fred Spannuth

6	5	4	3	2	1
7	8	9	10	11	12
18	17	16	15	14	13
19	20	21	22	23	24
30	29	28	27	26	25
31	32	33	X 34	35	36

34-X

F-1-A

County Missoula

Farm Checked: Date 9-3-59

By George Tate

STATE OF MONTANA
STATE ENGINEERS OFFICE
Water Resources Survey

T. 11N R. 20W Plat No. 77

Photo No. 2P-8

Legal Land Owner William D. & Florence Tessier Address Florence, Montana

Operator Robert R. Rhodes Address

Water is deliverd by:—X 1. Private System; 2. Ditch Company; 3. State Project; 4. Federal Project; 5. Irrigation District

If under Ditch Company, Irrigation District, or Government Project, state the number of shares or inches, acre feet, as the case may be in said system

App. No. Decree No.	NAME OF APPROPRIATOR TO WHOM DECREED	NAME OF STREAM	Date App. Date Priority	Miner's Inches	In Use	NAME OF DITCH (Water Delivered By)	No.	R/F	P/G/S	Present Irr. Acres	Irrigable Acres
D-24	Walter R. Young	Carlton Creek	11-12-82	75	Yes	Rhodes Ditch	1	R		15	0

NOTE: R—Denotes Regular Irrigation. F—Flood Irrigation. P—Water diverted by means of pumping. G—Water diverted by gravity. S—Stored Water.

Condition of System Good Topography Valley River Basin Columbia River

Adequate Supply: Yes X No Explain

Remarks 4 shares in Carlton Irrigation Company. Water in Robert Rhodes name.

Also in: Plat No. Twp. Rge.	Plat No. Twp. Rge.	Plat No. Twp. Rge.
Plat No. Twp. Rge.	Plat No. Twp. Rge.	Plat No. Twp. Rge.

Information From:
R. R. Rhodes

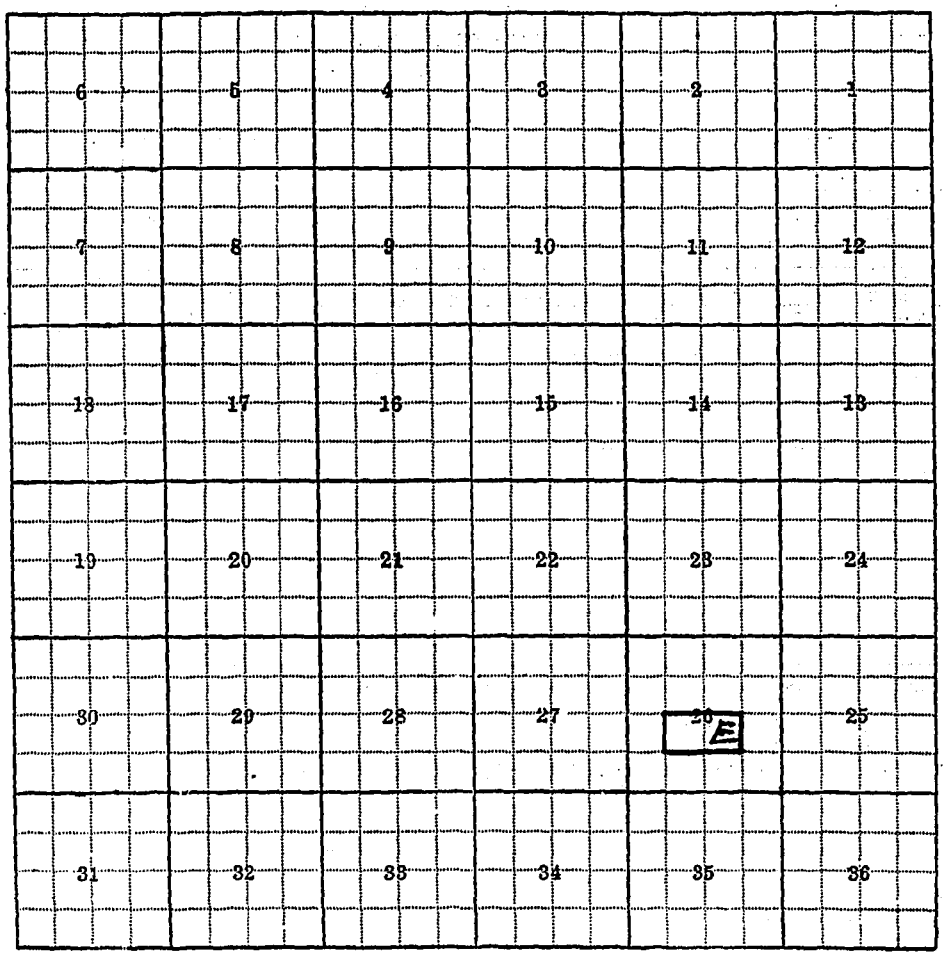
6
5
4
3
2
1
7
8
9
10
11
12
18
17
16
15
14
13
19
20
21
22
23
24
30
29
28
27
26
E
25
31
32
33
34
35
36

26-E

F-1-A

County Missoula

STATE OF MONTANA
STATE ENGINEERS OFFICE
Water Resources Survey

T 11N R 20W Plat No. 77

Farm Checked: Date 5-27-59

Photo No. 2P-11

By George Tate

Legal Land Owner Edna Tucker Address Route #33, Missoula, Montana

Operator Same Address

Water is deliverd by: X 1. Private System; 2. Ditch Company; 3. State Project; 4. Federal Project; 5. Irrigation District

If under Ditch Company, Irrigation District, or Government Project, state the number of shares or inches, acre feet, as the case may be in said system

App. No. Decree No.	NAME OF APPROPRIATOR TO WHOM DECREED	NAME OF STREAM	Date App. Date Priority	Miner's Inches	In Use	NAME OF DITCH (Water Delivered By)	No.	R/F	G/S	Present Irr. Acres	Irrigable Acres
D-113	J. P. Tucker	Lolo Creek *	10-15-82	120	Yes	Rock-Tucker-Kester-					
D-101	D. R. MacClay	**	4-1-05	1271 1/9		Ostrand Ditch	1	R		55	0
	David J. & Smauel					Maclay Ditch	1	R		65	0
	S. MacClay										
	Holmes MacClay										
	Helen MacClay										
	Schroeder and										
	J. P. Tucker										

NOTE: R—Denotes Regular Irrigation. F—Flood Irrigation. P—Water diverted by means of pumping. G—Water diverted by gravity. S—Stored Water.

Condition of System Good Topography Hill Slope & Valley River Basin Columbia River

Adequate Supply: Yes X No. Explain

Remarks * 120" out of Rock-Tucker-Kester-Ostrand Ditch.

** 156 7/9 out of Maclay-Lolo Ditch. D-101 - duplication of D-113 - 1/9 of capacity of 1411 miner's inches 156 7/9 miner's inches or 1/9 of lesser flow of ditch.

Also in: Plat No. Twp. Rge.	Plat No. Twp. Rge.	Plat No. Twp. Rge.
Plat No. Twp. Rge.	Plat No. Twp. Rge.	Plat No. Twp. Rge.

Information From:

Edna Tucker

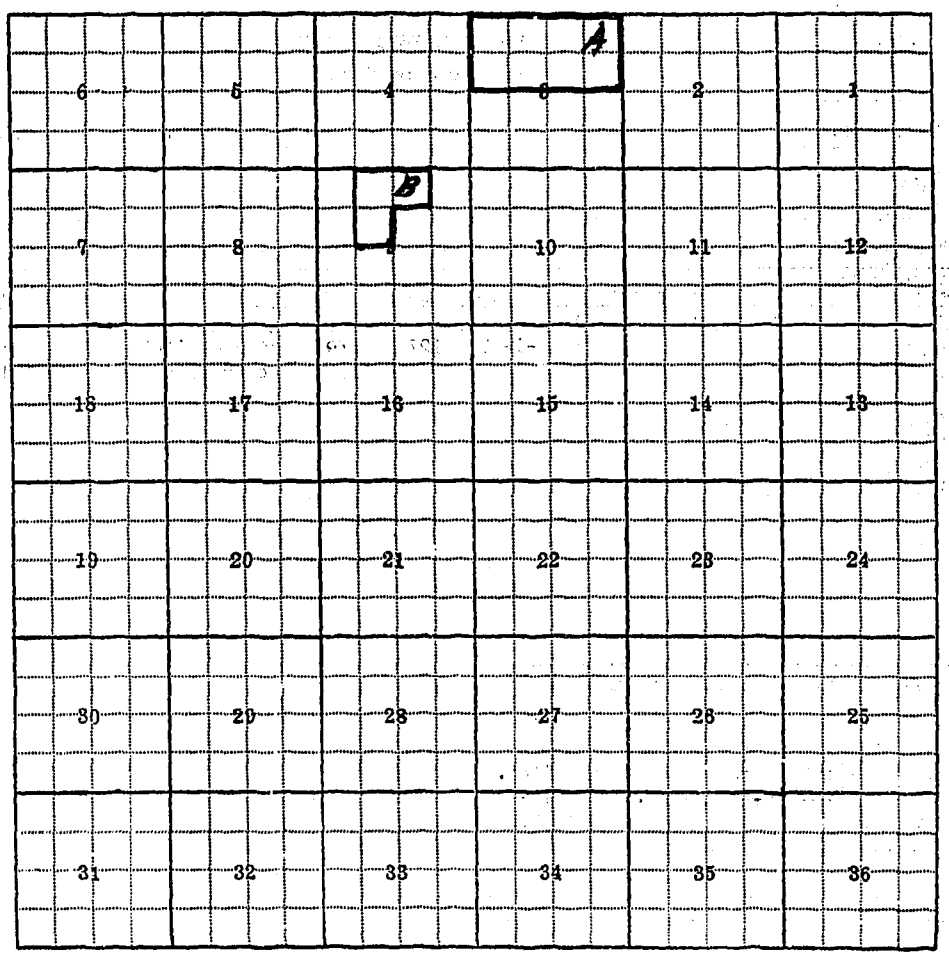
A
6
5
4
3
2
1
B
7
8
9
10
11
12
18
17
16
15
14
13
19
20
21
22
23
24
30
29
28
27
26
25
31
32
33
34
35
36

3-A, 9-B

F-1-A

County Missoula

Farm Checked: Date 5-22-59

By George Tate

STATE OF MONTANA
STATE ENGINEERS OFFICE
Water Resources Survey

T 11N R 20W Plat No. 77

Photo No. 2P-8

Legal Land Owner James P. & Evelyn Walker Address Route 35, Missoula, Montana

Operator Same Address

Water is deliverd by:— x 1. Private System; 2. Ditch Company; 3. State Project; 4. Federal Project; 5. Irrigation District

If under Ditch Company, Irrigation District, or Government Project, state the number of shares or inches, acre feet, or the case may be in said system

App. No. Decree No.	NAME OF APPROPRIATOR TO WHOM DECREED	NAME OF STREAM	Date App. Date Priority	Miner's Inches	In Use	NAME OF DITCH (Water Delivered By)	No.	R/F	P/G/S	Present Irr. Acres	Irrigable Acres
D-22	Theodore Upman	Carlton Creek	6-27-81	30	Yes						
			6-16-83	50	Yes	Walker Ditch	1	R		20	0
D-17	Ellen Pendergrass	Carlton Creek	5-1-72	100	50	Walker Ditch	1	R		25	0
A-1280	Jacob P. McClain	Spring or McClain Cr.	10-1-74	300	Yes	Walker Sprinkler	1	R		80	0

NOTE: R—Denotes Regular Irrigation. F—Flood Irrigation. P—Water diverted by means of pumping. G—Water diverted by gravity. S—Stored Water.

Condition of System Good Topography Valley River Basin Columbia River

Adequate Supply: Yes x No. Explain

Remarks 8 shares in Carlton Irrigation Company

Also in: Plat No. Twp. Rge.	Plat No. Twp. Rge.	Plat No. Twp. Rge.
Plat No. Twp. Rge.	Plat No. Twp. Rge.	Plat No. Twp. Rge.

Information From:
James Walker

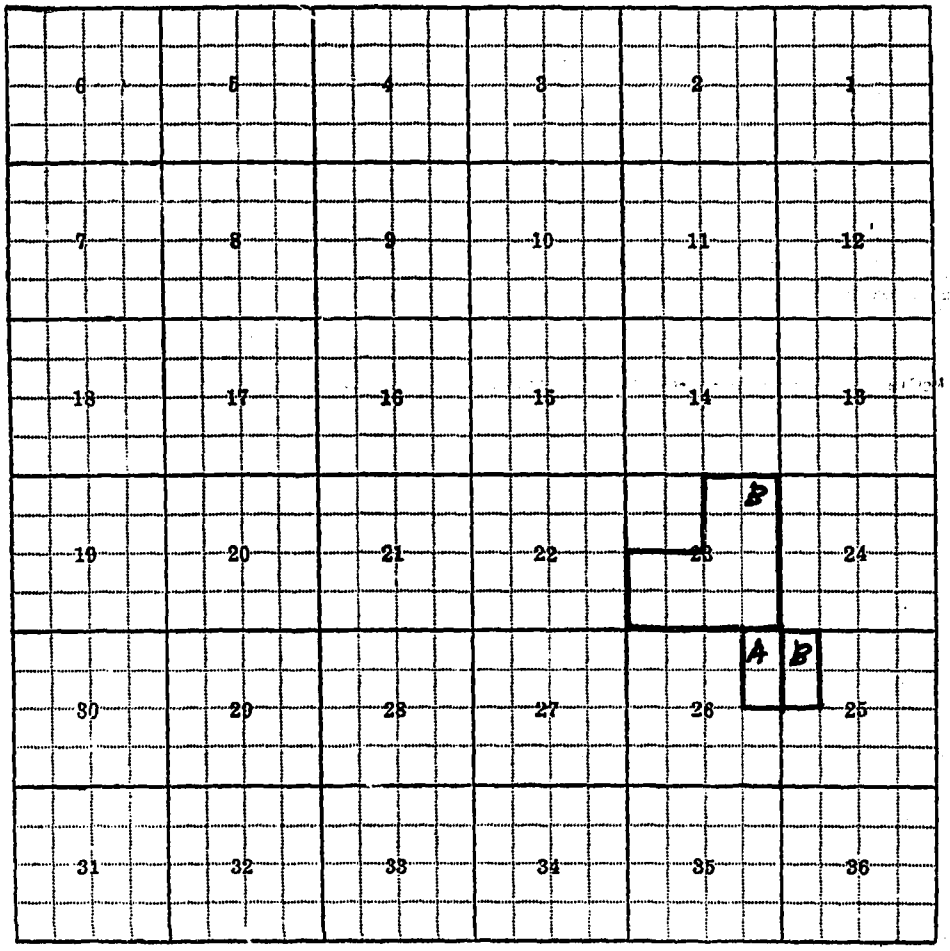
6
5
4
3
2
1
7
8
9
10
11
12
18
17
16
15
14
13
B
19
20
21
22
23
24
A
B
30
29
28
27
26
25
31
32
33
34
35
36

23-B, 26-A, 25-B

F-1-A

County Missoula

Farm Checked: Date 9-3-59

By George Tate

STATE OF MONTANA
STATE ENGINEERS OFFICE
Water Resources Survey

T. 11N R. 20W Plat No. 77

Photo No. 2P-8

Legal Land Owner John & Viola Walker Address Florence, Montana

Operator Same Address

Water is deliverd by: X 1. Private System; 2. Ditch Company; 3. State Project; 4. Federal Project; 5. Irrigation District

If under Ditch Company, Irrigation District, or Government Project, state the number of shares or inches, acre feet, as the case may be in said system

App. No. Decree No.	NAME OF APPROPRIATOR TO WHOM DECREED	NAME OF STREAM	Date App. Date Priority	Miner's Inches	In Use	NAME OF DITCH (Water Delivered By)	No.	R/F	P/G/S	Present Irr. Acres	Irrigable Acres
D-17	Ellen Pendergrass	Carlton Creek	5-1-72	100	50	Walker Ditch & Sprinkler	1	R		45	0

NOTE: R—Denotes Regular Irrigation. F—Flood Irrigation. P—Water diverted by means of pumping. G—Water diverted by gravity. S—Stored Water.

Condition of System Good Topography Valley River Basin Columbia River

Adequate Supply: Yes X No. Explain

Remarks

Also in: Plat No. Twp. Rge.	Plat No. Twp. Rge.	Plat No. Twp. Rge.
Plat No. Twp. Rge.	Plat No. Twp. Rge.	Plat No. Twp. Rge.

Information From:
Emil Enginmunr

6	5	4	3	2	1
7	8	9	10	11	12
18	17	16	15	14	13
19	20	21	22	23	24
30	29	28	27	26	25
31	32	33	34	35	36

26-B

F-1-A

County Missoula

Farm Checked: Date 5-20-59

By George Tate

STATE OF MONTANA
STATE ENGINEERS OFFICE
Water Resources Survey

T 11N R 20W Plat No. 77

Photo No. 2P-7

Legal Land Owner Clarence C. Wemple Address Route #35, Missoula, Montana

Operator Same Address

Water is deliverd by:— 1. Private System; 2. Ditch Company; 3. State Project; 4. Federal Project; 5. Irrigation District

If under Ditch Company, Irrigation District, or Government Project, state the number of shares or inches, acre feet, as the case may be in said system

App. No. Decree No.	NAME OF APPROPRIATOR TO WHOM DECREED	NAME OF STREAM	Date App. Date Priority	Miner's Inches	In Use	NAME OF DITCH (Water Delivered By)	No.	R/F	P/G/S	Present Irr. Acres	Irrigable Acres
D-7	Arthur J. Durnford	Carlton Creek	6-10-90	75	25	Holmes-Wemple	1	R		45	0
Jse		Bitterroot River				Wemple-Ogilvie Ditch	1	R		35	0
A-999	H. E. Reed										
	C. E. Schraeder	Unnamed Fk. One									
		Horse Creek (3									
		unnamed lakes)	8-26-05	880	100-stock						

NOTE: R—Denotes Regular Irrigation. F—Flood Irrigation. P—Water diverted by means of pumping. G—Water diverted by gravity. S—Stored Water.

Condition of System Good Topography Hill Slope River Basin Columbia River

Adequate Supply: Yes X No Explain

Remarks 2 shares in Carlton Irrigation Company

Also in: Plat No. Twp. Rge.	Plat No. Twp. Rge.	Plat No. Twp. Rge.
Plat No. Twp. Rge.	Plat No. Twp. Rge.	Plat No. Twp. Rge.

Information From:
C. C. Wemple

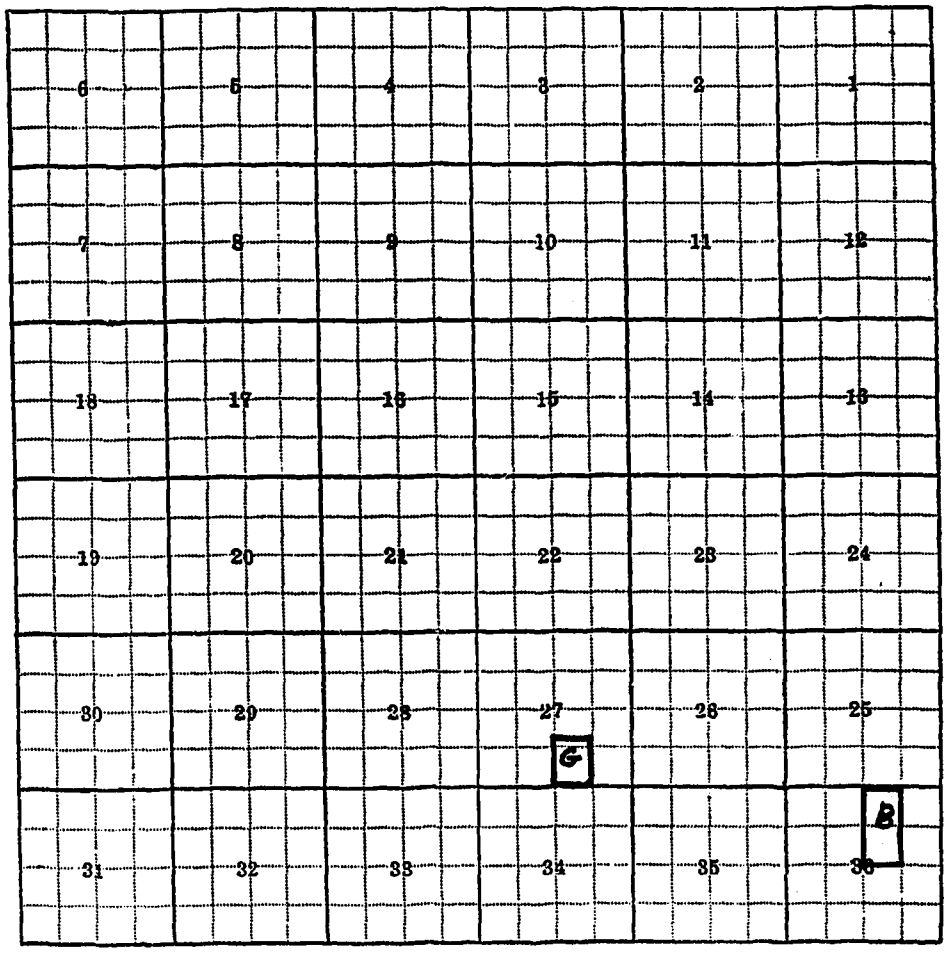
6
5
4
3
2
1
7
8
9
10
11
12
18
17
16
15
14
13
19
20
21
22
23
24
30
29
28
27
26
25
G
B
31
32
33
34
35
36

27-G, 36-B

F-1-A
County Missoula

Farm Checked: Date 9-3-59

By George Tate

STATE OF MONTANA
STATE ENGINEERS OFFICE
Water Resources Survey

T. 11N R. 20W Plat No. 77

Photo No. 2P-7

Legal Land Owner Judson H. & Grace M. Willson Address Florence, Montana

Operator Same Address

Water is deliverd by: X 1. Private System; 2. Ditch Company; 3. State Project; 4. Federal Project; 5. Irrigation District

If under Ditch Company, Irrigation District, or Government Project, state the number of shares or inches, acre feet, as the case may be in said system

App. No. Decree No.	NAME OF APPROPRIATOR TO WHOM DECREED	NAME OF STREAM	Date App. Date Priority	Miner's Inches	In Use	NAME OF DITCH (Water Delivered By)	No.	R/F	P/G/S	Present Irr. Acres	Irrigable Acres
*D-6	Frank & James Carlton	Carlton Creek	5-1-86	50	Part						
			6-1-88	50	Part	Polette Willson D.	1	R		75	0

NOTE: R—Denotes Regular Irrigation. F—Flood Irrigation. P—Water diverted by means of pumping. G—Water diverted by gravity. S—Stored Water.

Condition of System Good Topography Valley River Basin Columbia River

Adequate Supply: Yes X No Explain

Remarks * Willson uses water 1 day and Polette uses water 3 days at a time.

Also in: Plat No. Twp. Rge.	Plat No. Twp. Rge.	Plat No. Twp. Rge.
Plat No. Twp. Rge.	Plat No. Twp. Rge.	Plat No. Twp. Rge.

Information From:
Mrs. Polette

6	5	4	3	2	1
7	8	9	10	11	12
18	17	16	15	14	13
19	20	21	22	23	24
30	29	28	27	26	25
31	32	33	34	C 35	36

35-C