

T. 12N R. 15W

F-1-A
County Missoula

T. 12N R. 15W Plat No. 71

Farm Checked: Date 7-7-59
By David Pouliot

STATE OF MONTANA
STATE ENGINEERS OFFICE
Water Resources Survey

Photo No.

Legal Land Owner A. C. M. Address

Operator Address

Water is delivered by: 1. Private System; 2. Ditch Company; 3. State Project; 4. Federal Project; 5. Irrigation District

If under Ditch Company, Irrigation District, or Government Project, state the number of shares or inches, acre feet, as the case may be in said system

App. No. Decree No.	NAME OF APPROPRIATOR TO WHOM DECREED	NAME OF STREAM	Date App. Date Priority	Miner's Inches	In Use	NAME OF DITCH (Water Delivered By)	No.	R/F	P/G/S	Present Irr. Acres	Irrigable Acres
	NO IRRIGATION										
A-207A	R. B. Hughes	Cramer Creek	4-16-47	400	Mining						

NOTE: R—Denotes Regular Irrigation. F—Flood Irrigation. P—Water diverted by means of pumping. G—Water diverted by gravity. S—Stored Water.

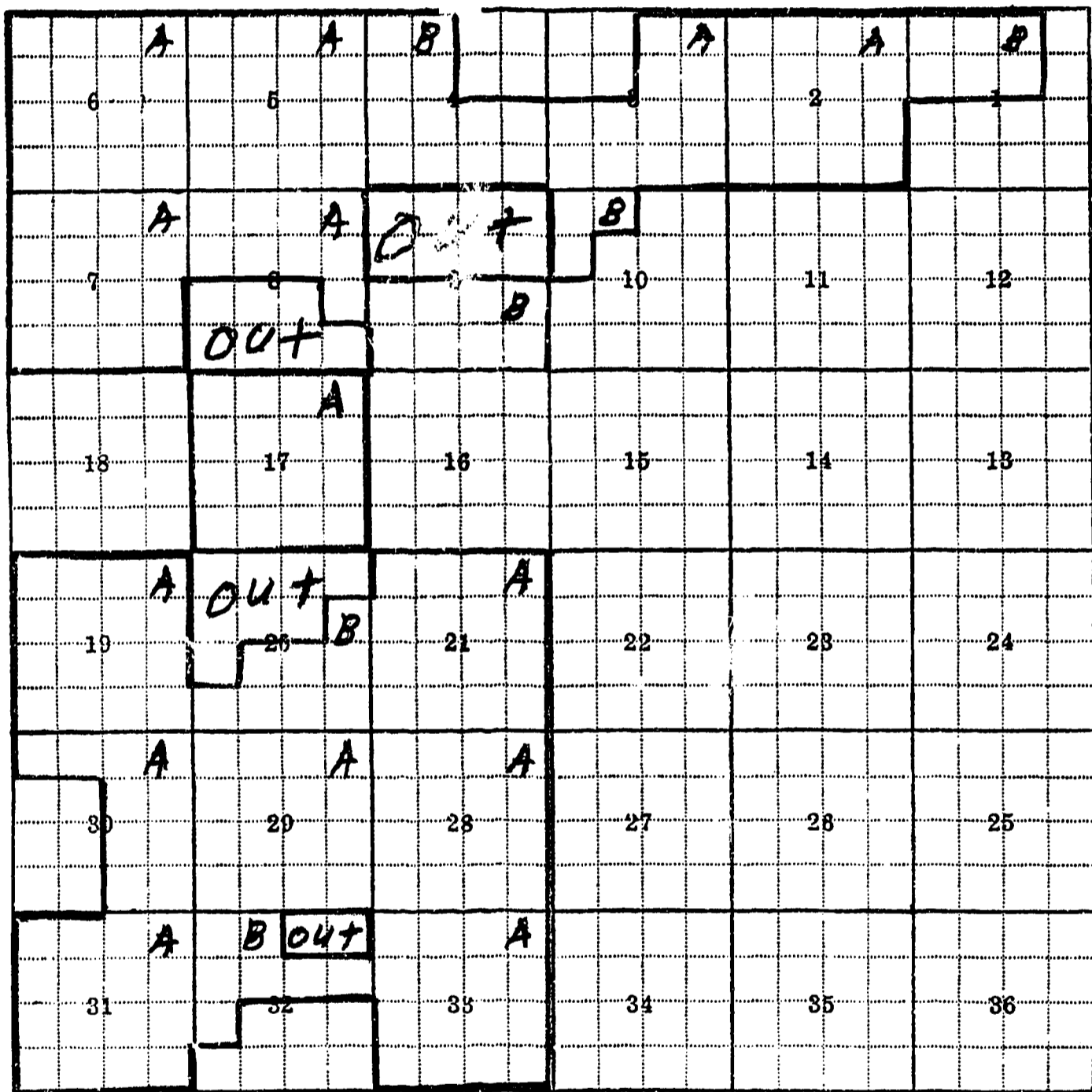
Condition of System Topography River Basin Columbia River

Adequate Supply: Yes No Explain

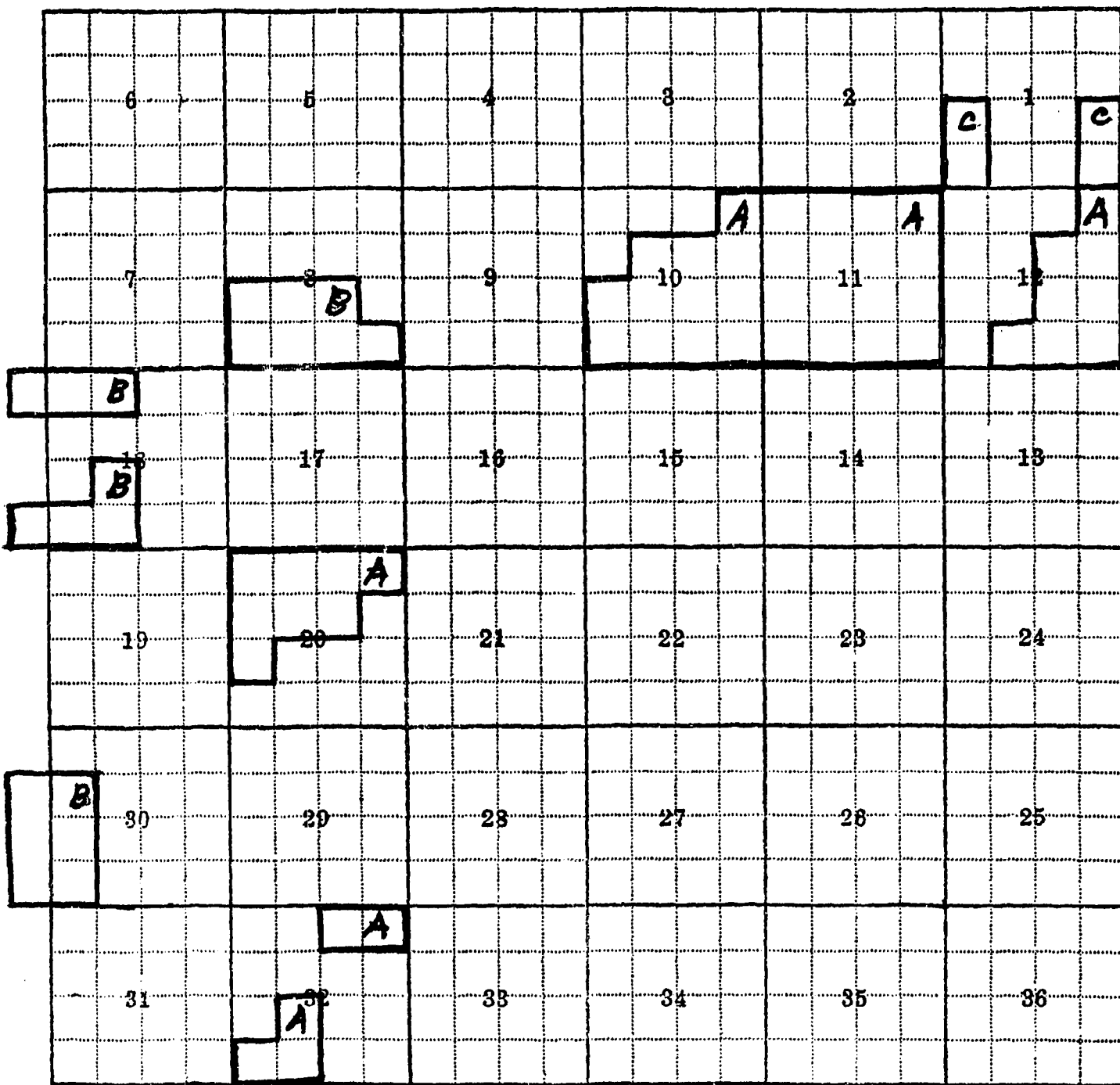
Remarks

Also in: Plat No. 2 Twp. 12N Rge. 15W	Plat No. 4 Twp. 12N Rge. 15W	Plat No. 5 Twp. 12N Rge. 15W
Plat No. 1 Twp. 12N Rge. 15W	Plat No. 3 Twp. 12N Rge. 15W	Plat No. 6 Twp. 12N Rge. 15W

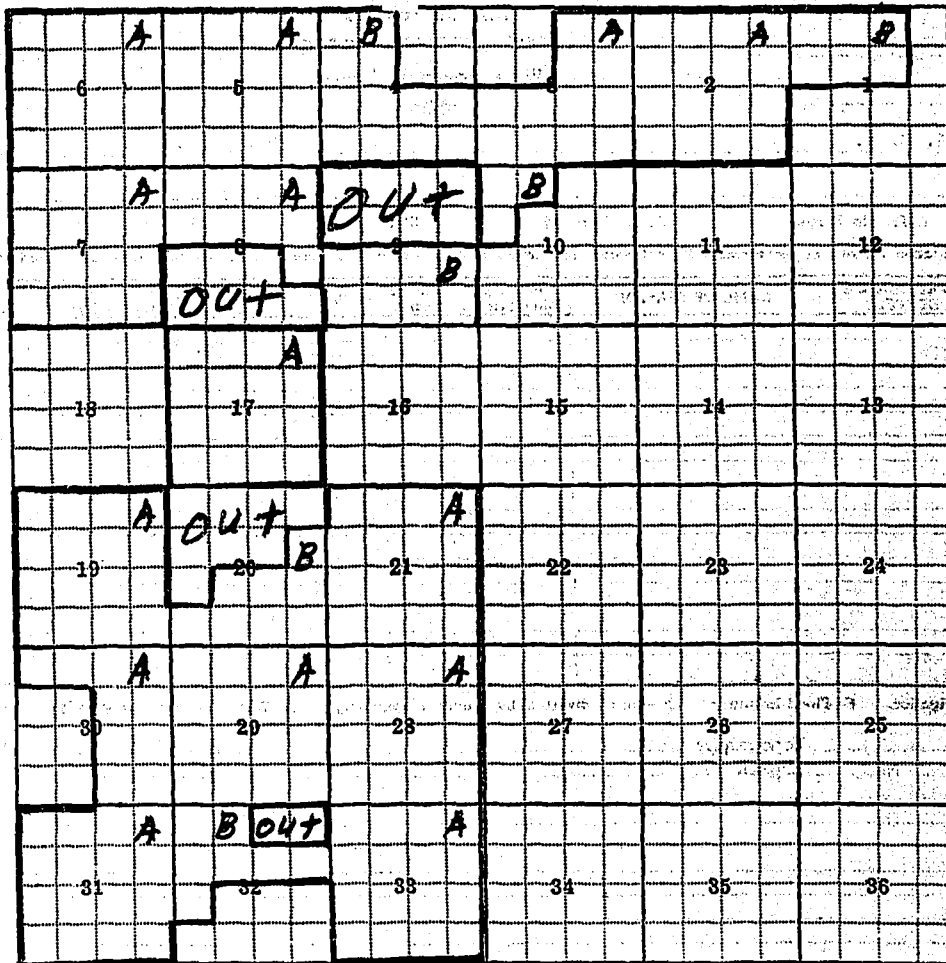
Information From:
Field Survey



1-B, 2-A, 3-A, 4-B, 5-A, 6-A, 7-A, 8-A, 9-B, 17-A, 19-A, 20-B, 21-A, 28-A, 29-A,
 30-A, 31-A, 32-B, 33-A, 10-B



1-C, 8-B, 10-A, 11-A, 12-A, 18-B, 20-A, 30-B, 32-A



1-B, 2-A, 3-A, 4-B, 5-A, 6-A, 7-A, 8-A, 9-B, 17-A, 19-A, 20-B, 21-A, 28-A, 29-A,
30-A, 31-A, 32-B, 33-A, 10-B

Handwritten text at the bottom of the page, possibly a signature or date, which is mostly illegible due to the quality of the scan.

F-1-A
 County Missoula STATE OF MONTANA T. 12N R. 15W Plat No. 71
 Farm Checked: Date 7--7-59 STATE ENGINEERS OFFICE Photo No.
 By David Pouliot Water Resources Survey

Legal Land Owner United States of America Address
 Operator Address

Water is delivered by:— 1. Private System; 2. Ditch Company; 3. State Project; 4. Federal Project; 5. Irrigation District
 If under Ditch Company, Irrigation District, or Government Project, state the number of shares or inches, acre feet, as the case may be in said system

App. No. Decree No.	NAME OF APPROPRIATOR TO WHOM DECREED	NAME OF STREAM	Date App. Date Priority	Miner's Inches	In Use	NAME OF DITCH (Water Delivered By)	No.	R/F	P/G/S	Present Irr. Acres	Irrigable Acres
	NO IRRIGATION										
A-207A	R. B. Hughes	Cramer Creek	4-16-47	400	Mining						

NOTE: R—Denotes Regular Irrigation. F—Flood Irrigation. P—Water diverted by means of pumping. G—Water diverted by gravity. S—Stored Water.

Condition of System Topography River Basin Columbia River
 Adequate Supply: Yes..... No..... Explain
 Remarks

Also in: Plat No..... Twp..... Rge.....	Plat No..... Twp..... Rge.....	Plat No..... Twp..... Rge.....	Information From:
Plat No..... Twp..... Rge.....	Plat No..... Twp..... Rge.....	Plat No..... Twp..... Rge.....	Field Survey

