69
12N
17W

F-1-A
County Missoula

Farm Checked: Date 6-12-59

By David Poulict

ST. ... OF MONTANA
STATE ENGINEERS OFFICE
Water Resources Survey

T. 2N R. 17W Plat No. 69

Photo No. 3P-18

Legal Land Owner C. M. & Minnie A. Claypool Address

Operator Harold W. Schmitz Address Clinton, Montana

Water is deliverd by:— x 1. Private System; 2. Ditch Company; 3. State Project; 4. Federal Project; 5. Irrigation District

If under Ditch Company, Irrigation District, or Government Project, state the number of shares or inches, acre feet, as the case may be in said system

App. No. Decree No.	NAME OF APPROPRIATOR TO WHOM DECREED	NAME OF STREAM	Date App. Date Priority	Miner's Inches	In Use	NAME OF DITCH (Water Delivered By)	No.	R/F	P/G/S	Present Irr. Acres	Irrigable Acres
A-533)	Silas Allen	Unnamed Fk. Hellgate									
)		River (Allen Creek)	9-15-97	150	Yes	Schmitz Ditch	1	R		0	35
A-11F)	C. M. & Minnie G.										
	Claypool	Allen Creek	7-10-47	150	Yes						
A-1378A	C. M. Claypool	Spring	2-15-46	50	Domestic						

NOTE: R—Denotes Regular Irrigation. F—Flood Irrigation. P—Water diverted by means of pumping. G—Water diverted by gravity. S—Stored Water.

Condition of System Flume out Topography Valley River Basin Columbia River

Adequate Supply: Yes X No Explain

Remarks

Also in: Plat No. Twp. Rge.	Plat No. Twp. Rge.	Plat No. Twp. Rge.
Plat No. Twp. Rge.	Plat No. Twp. Rge.	Plat No. Twp. Rge.

Information From:
Mrs. Harold Schmitz


6
5
4
3
2
1
7
8
9
10
11
12
B
18
17
16
15
14
13
19
20
21
22
23
24
30
29
28
27
26
25
31
32
33
34
35
36

18-3

F-1-A

County Missoula

Farm Checked: Date 6-3-59

By David Pouliot

STATE OF MONTANA
STATE ENGINEERS OFFICE
Water Resources Survey

T 12N R 17W Plat No. 69

Photo No. 3P-52

Legal Land Owner Clinton Mining & Milling Co. Address

Operator Lewis Richards Address Clinton, Montana

Water is deliverd by:— x 1 Private System; 2. Ditch Company; 3. State Project; 4. Federal Project; 5. Irrigation District

If under Ditch Company, Irrigation District, or Government Project, state the number of shares or inches, acre feet, as the case may be in said system

App. No. Decree No.	NAME OF APPROPRIATOR TO WHOM DECREED	NAME OF STREAM	Date App. Date Priority	Miner's Inches	In Use	NAME OF DITCH (Water Delivered By)	No.	R/F	P/G/S	Present Irr. Acres	Irrigable Acres
+A-1428B	Charles E. Knuppel	3 unnamed springs)	8-10-51	40	Yes						
*A-1670A	Hera Exploration Co	Woodville Creek)	9-22-58	400	Yes						
*A-1626A	Hera Exploration Co	Wallace Creek)	9-22-58	400	Yes	Knupple Ditches	1	R		15	0
*A-1703A	Hera Exploration Co	Mine Water)	9-22-58	200	Mining						

NOTE: R—Denotes Regular Irrigation. F—Flood Irrigation. P—Water diverted by means of pumping. G—Water diverted by gravity. S—Stored Water.

Condition of System Good Topography Creek Bottom River Basin Columbia River

Adequate Supply: Yes x No Explain

Remarks + Book K, Page 1[illegible]

* Book K, Page 147 Hera Exploration Co.- 9-22-58, 4[illegible]0"- Woodville Creek.

Book K, Page 143 Hera Exploration Co.- 9-22-58, 400"- Wallace Creek.

Book K, Page 145 Hera Exploration Co.- 9-22-58, 200"- Mine Water.

Also in: Plat No. Twp. Rge.	Plat No. Twp. Rge.	Plat No. Twp. Rge.
Plat No. Twp. Rge.	Plat No. Twp. Rge.	Plat No. Twp. Rge.

Information From:

Hera Exploration Co.

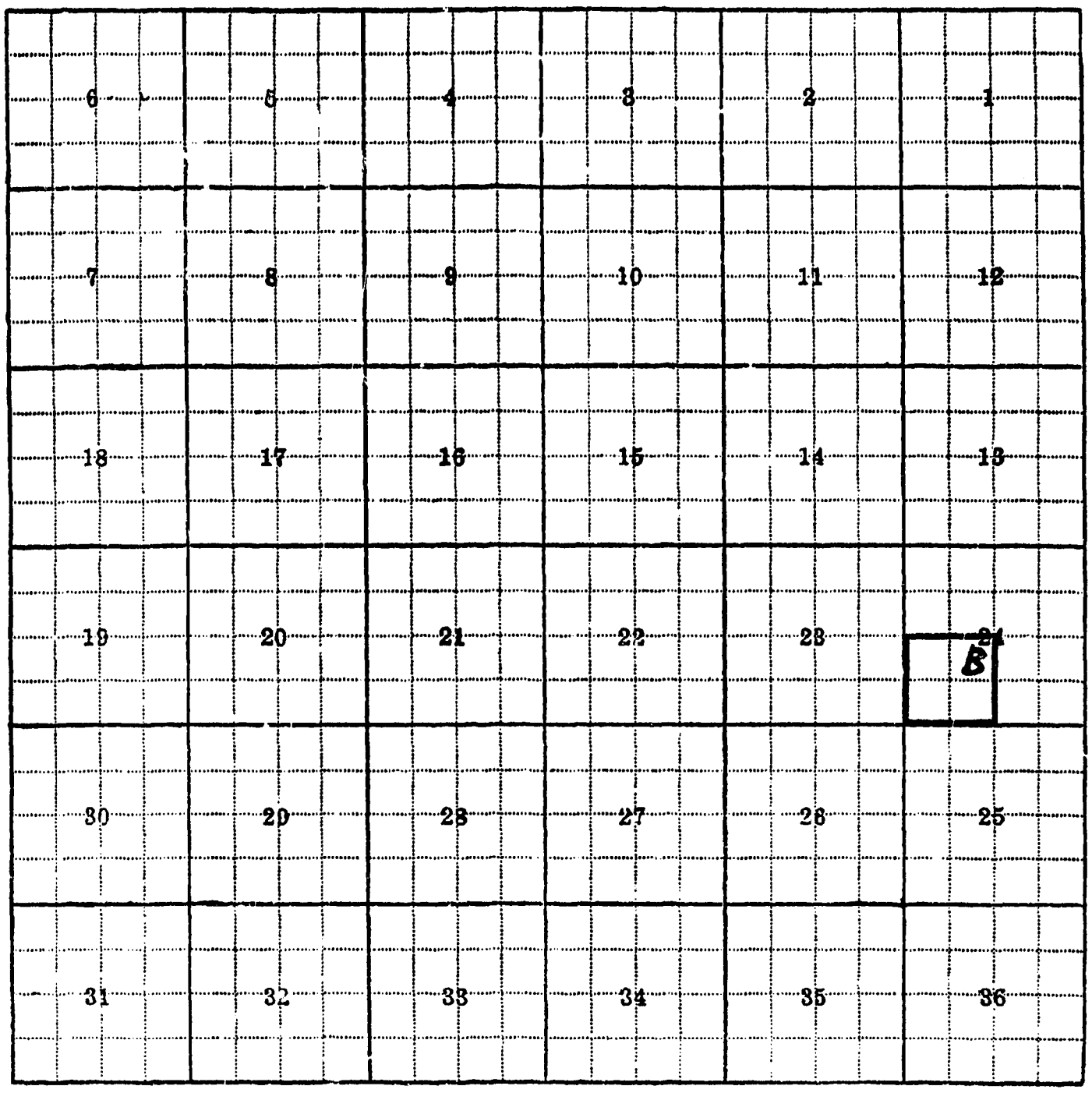

24-B (also filed in Section 13 earlier filing)

F-1-A

County Missoula

Farm Checked: Date 6-4-59

By David Pouliot

STATE OF MONTANA
STATE ENGINEERS OFFICE
Water Resources Survey

T. 12N R. 17W Plat No. 69

Photo No. 3P-39

Legal Land Owner James & Eunice W. Flansburg Address Clinton, Montana

Operator Address

Water is deliverd by:— x 1. Private System; 2. Ditch Company; 3. State Project; 4. Federal Project; x 5. Irrigation District

If under Ditch Company, Irrigation District, or Government Project, state the number of shares or inches, acre feet, as the case may be in said system

App. No. Decree No.	NAME OF APPROPRIATOR TO WHOM DECREED	NAME OF STREAM	Date App. Date Priority	Miner's Inches	In Use	NAME OF DITCH (Water Delivered By)	No.	R/F	P/G/S	Present Irr. Acres	Irrigable Acres
A-480	Clinton Irrigation										
	District	Hellgate River	9-28-19	2500	See						
					Dist	Clinton Irrigation					
						District	5	R	Sp	220	0
A-614	George W. Rhodes	Konnick Creek	2-22-18	20	Yes	Flansburg Ditch	1	F			

NOTE: R—Denotes Regular Irrigation. F—Flood Irrigation. P—Water diverted by means of pumping. G—Water diverted by gravity. S—Stored Water.

Condition of System Good Topography Valley River Basin Columbia River

Adequate Supply: Yes x No Explain

Remarks 217.35 acres in Clinton Irrigation District and 70 of the Turman Place.

Also in:	Plat No.	Twp.	Rge.	Plat No.	Twp.	Rge.	Plat No.	Twp.	Rge.
	80	11N	17W						

Information From:

James Flansburg

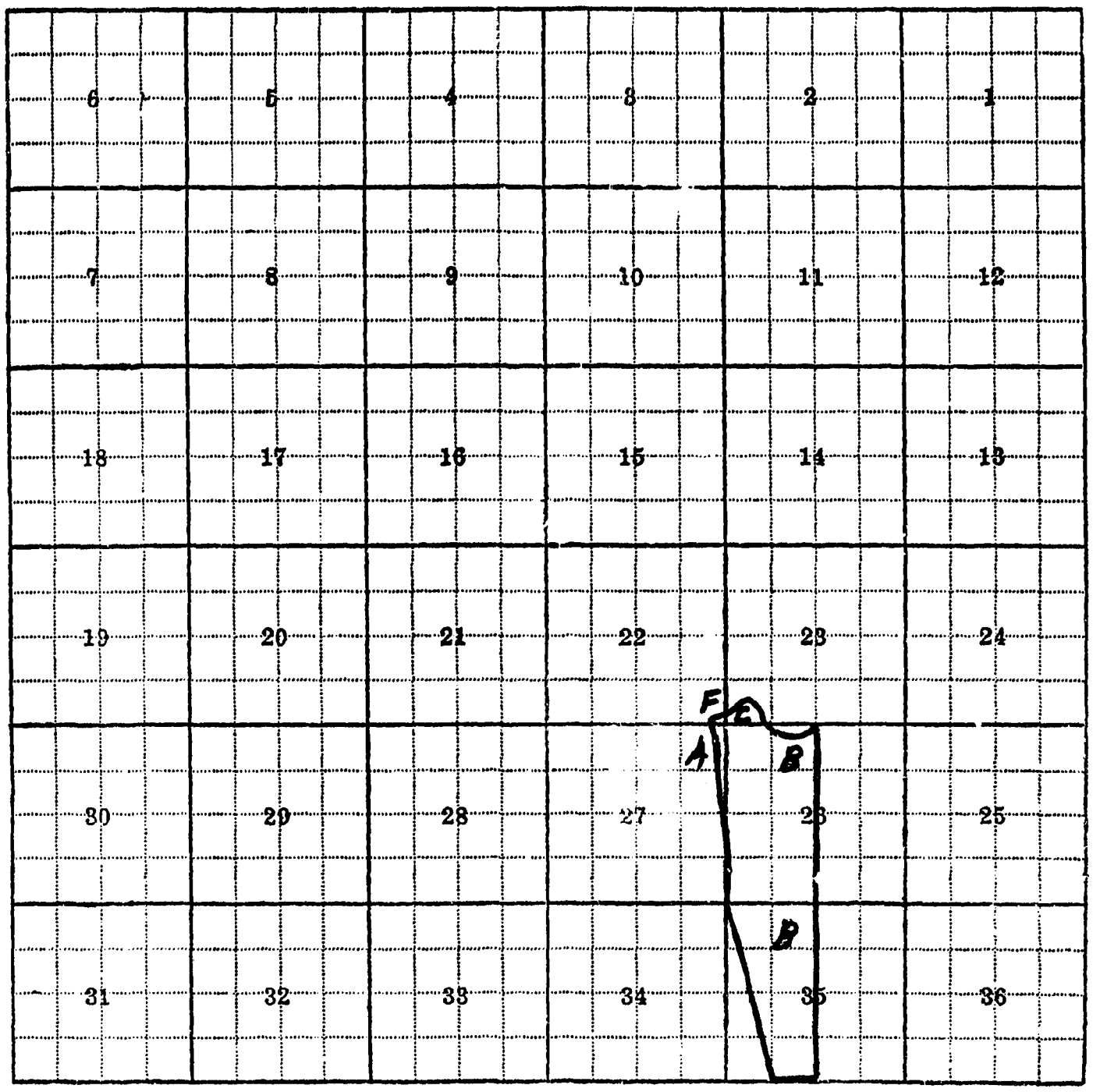

22-F, 23-C, 26-B, 27-A, 35-B,

22F, 23-C, 27-A, 35-B are in the name of James Flansburg.

F-1-A

County Missoula

Farm Checked: Date 6-9-59

By David Pouliot

STATE OF MONTANA
STATE ENGINEERS OFFICE
Water Resources Survey

T. 12N R. 17W Plat No. 69

Photo No. 3P-27

Legal Land Owner Peter & Julia C. Fleming Address Clinton, Montana

Operator Same Address

Water is deliverd by:— 1. Private System; 2. Ditch Company; 3. State Project; 4. Federal Project; x 5. Irrigation District

If under Ditch Company, Irrigation District, or Government Project, state the number of shares or inches, acre feet, as the case may be in said system

App. No. Decree No.	NAME OF APPROPRIATOR TO WHOM DECREED	NAME OF STREAM	Date App. Date Priority	Miner's Inches	In Use	NAME OF DITCH (Water Delivered By)	No.	R/F	P/G/S	Present Irr. Acres	Irrigable Acres
A-480	Clinton Irrigation District	Hellgate River	9-28-19	2500	See Dist						
D-182	George W. Rhodes	Smith Creek		All	Yes	Clinton Irrigation District	5	R		85	0

NOTE: R—Denotes Regular Irrigation. F—Flood Irrigation. P—Water diverted by means of pumping. G—Water diverted by gravity. S—Stored Water.

Condition of System Good Topography Valley River Basin Columbia River

Adequate Supply: Yes x No Explain

Remarks Picks up Smith Creek in District Ditch.
Has 171.8 in Clinton Irrigation District.

Also in: Plat No. 68 Twp. 12N Rge. 18W	Plat No. Twp. Rge.	Plat No. Twp. Rge.
Plat No. Twp. Rge.	Plat No. Twp. Rge.	Plat No. Twp. Rge.

Information From:
Peter Fleming

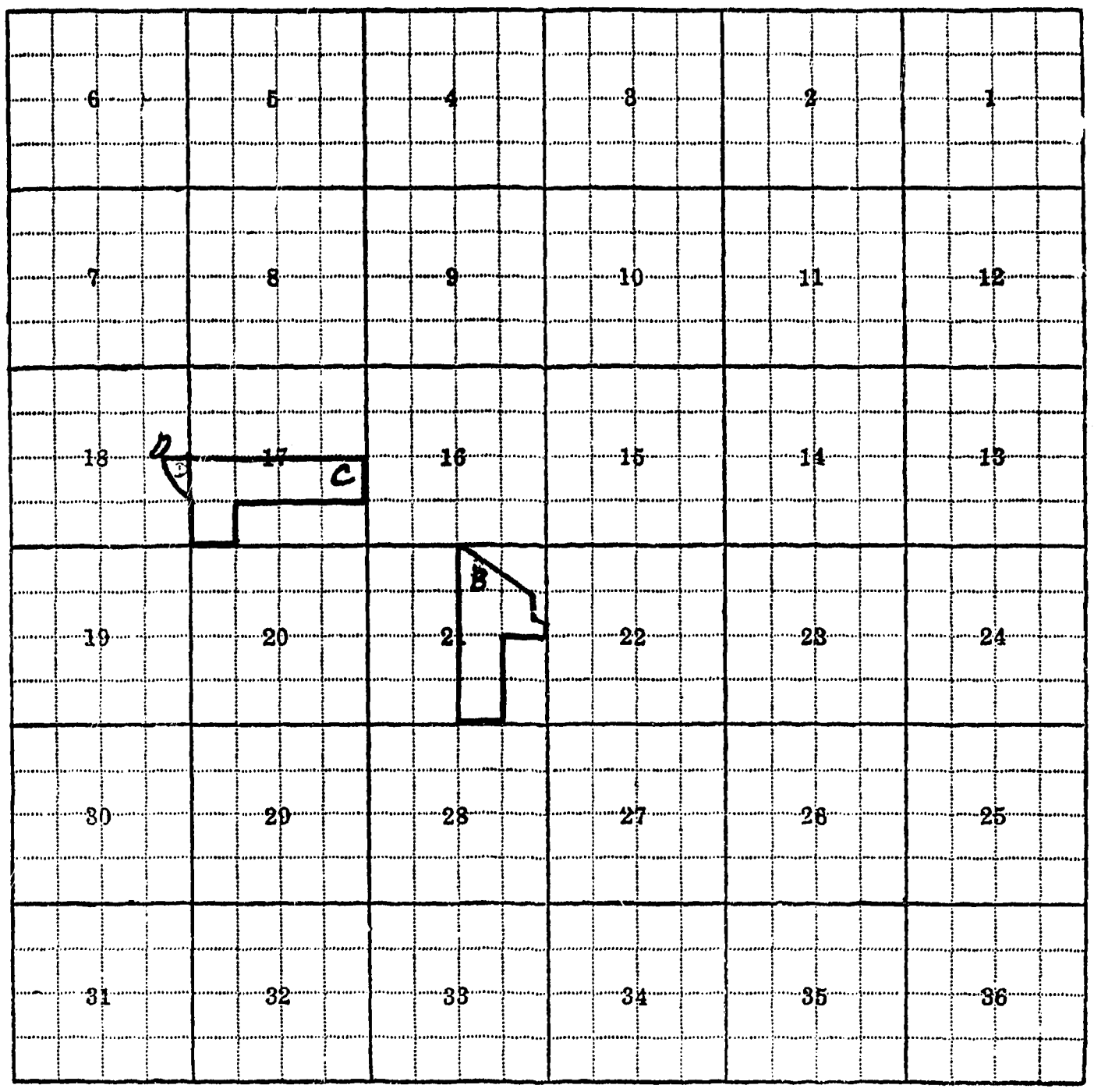
6
5
4
3
2
1
7
8
9
10
11
12
18
17
C
16
15
14
13
B
19
20
21
22
23
24
30
29
28
27
26
25
31
32
33
34
35
36

17-C, 18-D, 21-B

F-1-A

County Missoula

Farm Checked: Date 6-10-59

By David Pouliot

STATE OF MONTANA
STATE ENGINEERS OFFICE
Water Resources Survey

T 12N R 17W Plat No. 69

Photo No. 3P-18

Legal Land Owner Michael J. Herbert Address Clinton, Montana

Operator Same Address

Water is deliverd by: x 1. Private System; 2. Ditch Company; 3. State Project; 4. Federal Project; 5. Irrigation District

If under Ditch Company, Irrigation District, or Government Project, state the number of shares or inches, acre feet, as the case may be in said system

App. No. Decree No.	NAME OF APPROPRIATOR TO WHOM DECREED	NAME OF STREAM	Date App. Date Priority	Miner's Inches	In Use	NAME OF DITCH (Water Delivered By)	No.	R/F	P/G/S	Present Irr. Acres	Irrigable Acres
D-33	Albert E. Blaser	Donovan Creek	4-1-87	38	Yes						
			4-1-17	40	Yes	Herbert Ditch	1	R		42	0
Use		Slough				Herbert sprinkler	1	R	Spr.	5	0

NOTE: R—Denotes Regular Irrigation. F—Flood Irrigation. P—Water diverted by means of pumping. G—Water diverted by gravity. S—Stored Water.

Condition of System Good Topography Valley River Basin Columbia River

Adequate Supply: Yes x No Explain

Remarks

Also in: Plat No. Twp. Rge.	Plat No. Twp. Rge.	Plat No. Twp. Rge.
Plat No. Twp. Rge.	Plat No. Twp. Rge.	Plat No. Twp. Rge.

Information From:
Michael Herbert

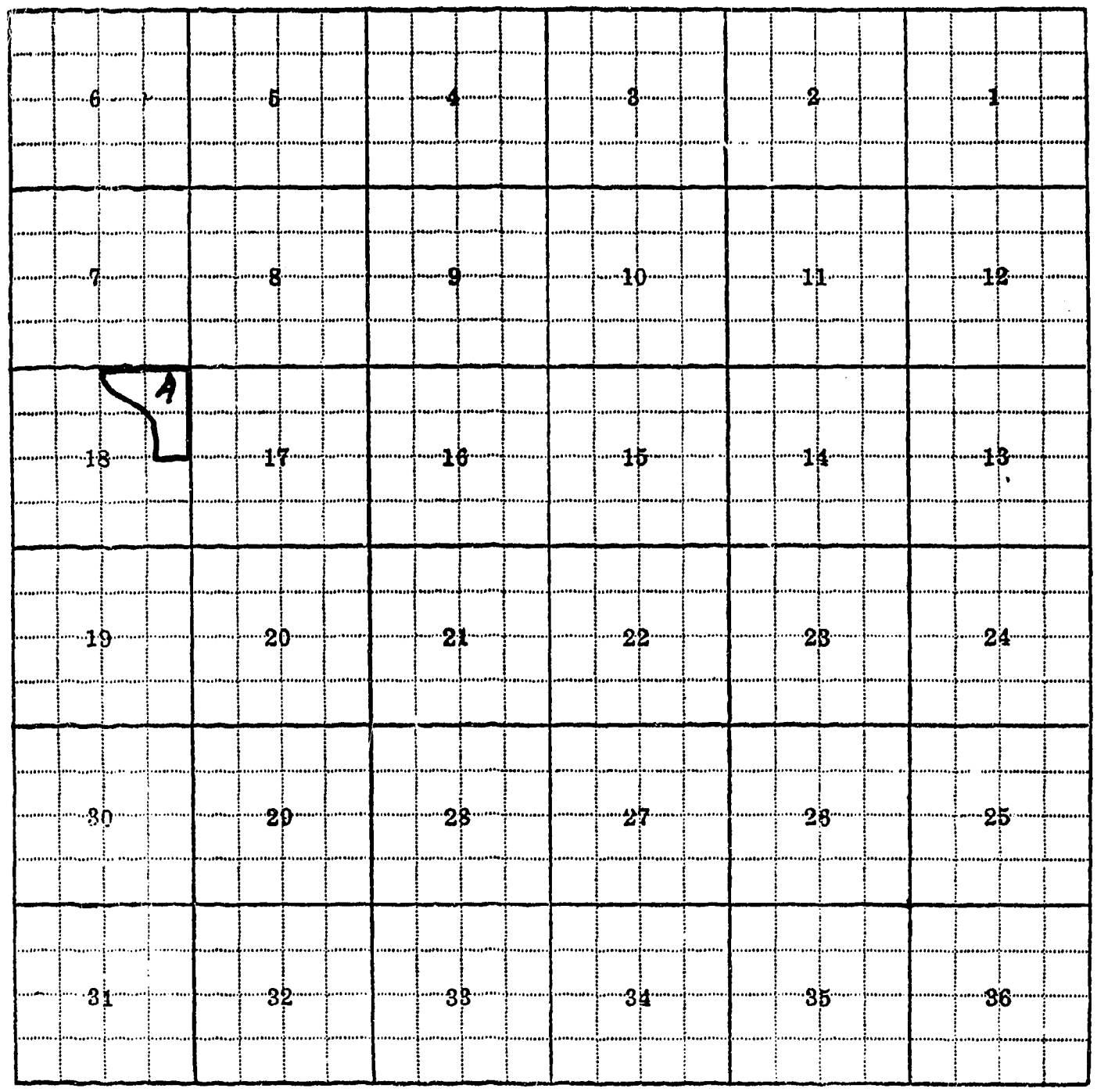
6
5
4
3
2
1
7
8
9
10
11
12
A
18
17
16
15
14
13
19
20
21
22
23
24
30
29
28
27
26
25
31
32
33
34
35
36

18-A

F-1-A

County Missoula

Farm Checked: Date 6-12-59

By David Pouliot

STATE OF MONTANA
STATE ENGINEERS OFFICE
Water Resources Survey

T. 12N R. 17W Plat No. 69

Photo No. 3P-29, 3P-27

Legal Land Owner Fred C. & Lola Horn Address Clinton, Montana

Operator A. J. Mosby-buying Address Missoula, Montana

Water is deliverd by:— x 1. Private System; 2. Ditch Company; 3. State Project; 4. Federal Project; 5. Irrigation District

If under Ditch Company, Irrigation District, or Government Project, state the number of shares or inches, acre feet, as the case may be in said system

App. No. Decree No.	NAME OF APPROPRIATOR TO WHOM DECREED	NAME OF STREAM	Date App. Date Priority	Miner's Inches	In Use	NAME OF DITCH (Water Delivered By)	No.	R/F	P/G/S	Present Irr. Acres	Irrigable Acres
D-36	Ray Walters & Est. of H. P. Greenough	Donovan Creek	4-1-83	7	No		1	F		0	

NOTE: R—Denotes Regular Irrigation. F—Flood Irrigation. P—Water diverted by means of pumping. G—Water diverted by gravity. S—Stored Water.

Condition of System Not in use Topography Creek Bottom River Basin Columbia River

Adequate Supply: Yes ..... No ...x... Explain

Remarks Just a summer home. (Mosby is owner of T. V. Station in Missoula)

Also in: Plat No. ..... Twp. ..... Rge.	Plat No. ..... Twp. ..... Rge.	Plat No. ..... Twp. ..... Rge. .....
Plat No. ..... Twp. ..... Rge.	Plat No. ..... Twp. ..... Rge.	Plat No. ..... Twp. ..... Rge. .....

Information From:

Field Survey & Mr. Herbert

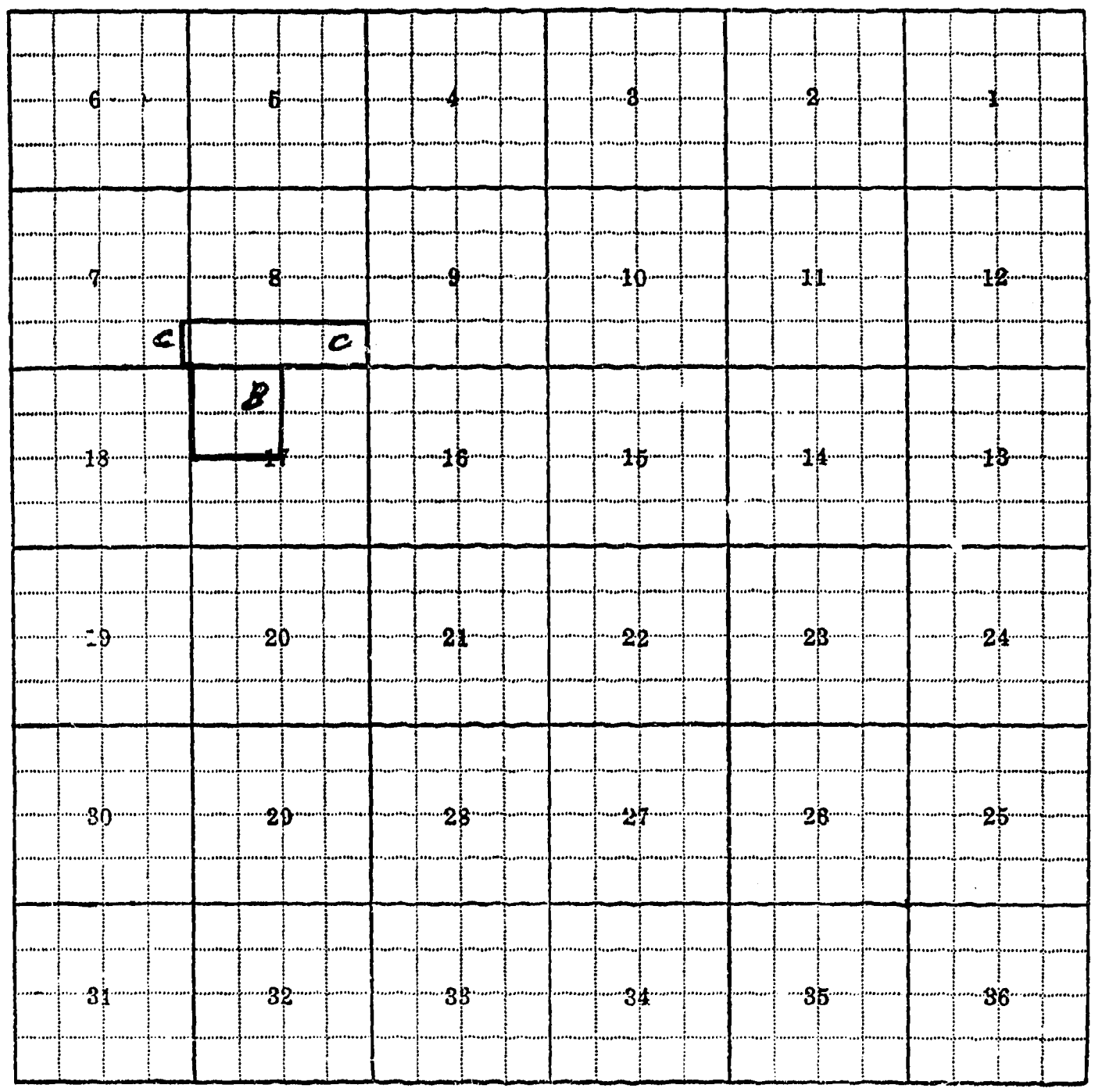
6
5
4
3
2
1
7
8
9
10
11
12
C
C
B
18
17
16
15
14
13
19
20
21
22
23
24
30
29
28
27
26
25
31
32
33
34
35
36

7-C, 8-C, 17-B

F-1-A

County Missoula

Farm Checked: Date 6-12-59

By David Pouliot

STATE OF MONTANA
STATE ENGINEERS OFFICE
Water Resources Survey

T. 12N R. 17W Plat No. 69

Photo No. 3P-29

Legal Land Owner William S. Knight Address

Operator C. Long Address Clinton, Montana

Water is deliverd by:— X 1. Private System; 2. Ditch Company; 3. State Project; 4. Federal Project; 5. Irrigation District

If under Ditch Company, Irrigation District, or Government Project, state the number of shares or inches, acre feet, as the case may be in said system

App. No. Decree No.	NAME OF APPROPRIATOR TO WHOM DECREED	NAME OF STREAM	Date App. Date Priority	Miner's Inches	In Use	NAME OF DITCH (Water Delivered By)	No.	R/F	P/G/S	Present Irr. Acres	Irrigable Acres
D-35	William Gilbert										
	Wager	Donovan Creek	6-4-07	35	Yes						
			3-15-11	45	Yes	Long Ditch	1	F			

NOTE: R—Denotes Regular Irrigation. F—Flood Irrigation. P—Water diverted by means of pumping. G—Water diverted by gravity. S—Stored Water.

Condition of System Good Topography Creek Bottom River Basin Columbia River

Adequate Supply: Yes X No X Explain

Remarks

Also in:								
Plat No.	Twp.	Rge.	Plat No.	Twp.	Rge.	Plat No.	Twp.	Rge.
Plat No.	Twp.	Rge.	Plat No.	Twp.	Rge.	Plat No.	Twp.	Rge.

Information From:

Mr. Long

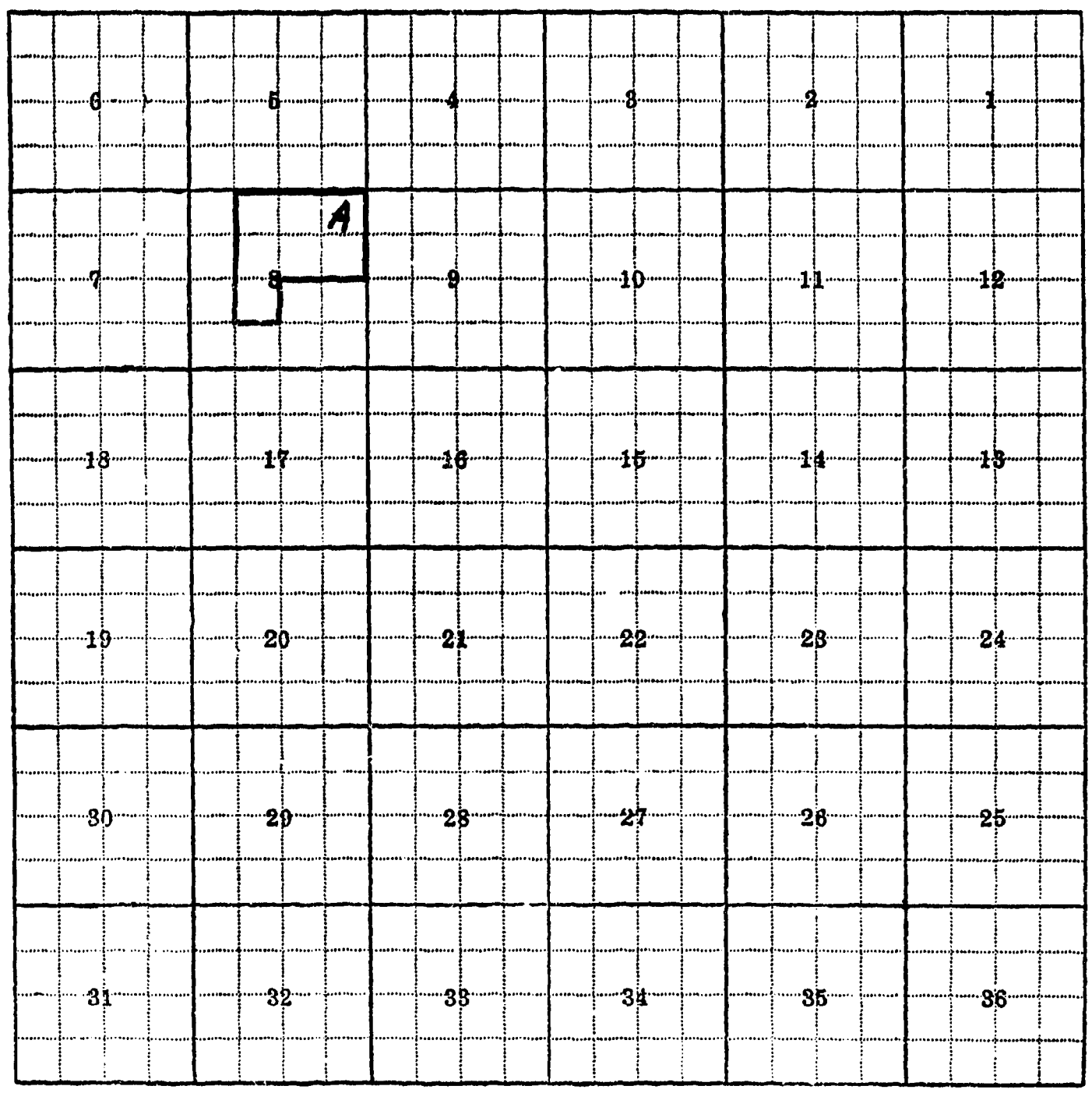
6
5
4
3
2
1
A
7
8
9
10
11
12
18
17
16
15
14
13
19
20
21
22
23
24
30
29
28
27
26
25
31
32
33
34
35
36

8-A

F-1-A

County Missoula

Farm Checked: Date 6-3-59

By David Pouliot

STATE OF MONTANA

STATE ENGINEERS OFFICE

Water Resources Survey

T. 12N R. 17W Plat No. 69

Photo No. 3P-27

Legal Land Owner Earl E. Koch Address Clinton, Montana

Operator Address

Water is deliverd by:— X 1. Private System; 2. Ditch Company; 3. State Project; 4. Federal Project; X 5. Irrigation District

If under Ditch Company, Irrigation District, or Government Project, state the number of shares or inches, acre feet, as the case may be in said system

App. No. Decree No.	NAME OF APPROPRIATOR TO WHOM DECREED	NAME OF STREAM	Date App. Date Priority	Miner's Inches	In Use	NAME OF DITCH (Water Delivered By)	No.	R/F	P/G/S	Present Irr. Acres	Irrigable Acres
See Dist		Hellgate River				Clinton Irrigation					
						Dist.	5	R		30	0
D-180	Zepherin Montreville	Smith Creek		All	Yes	Koch Ditch	1	R		30	0
Use		Slough				Koch Ditch	1	R		50	0
A-18	Ferman Montreal	Bakers Brook	10-15-86	126	No						
A-912	W. J. Guthrie	Montrenil Creek	8- -01	400	No						

NOTE: R—Denotes Regular Irrigation. F—Flood Irrigation. P—Water diverted by means of pumping. G—Water diverted by gravity. S—Stored Water.

Condition of System Good Topography Valley River Basin Columbia River

Adequate Supply: Yes X No Explain

Remarks 32.6 acres in Clinton Irrigation District

Also in: Plat No. Twp. Rge. Plat No. Twp. Rge. Plat No. Twp. Rge.
Plat No. Twp. Rge. Plat No. Twp. Rge. Plat No. Twp. Rge.

Information From:

Earl Koch

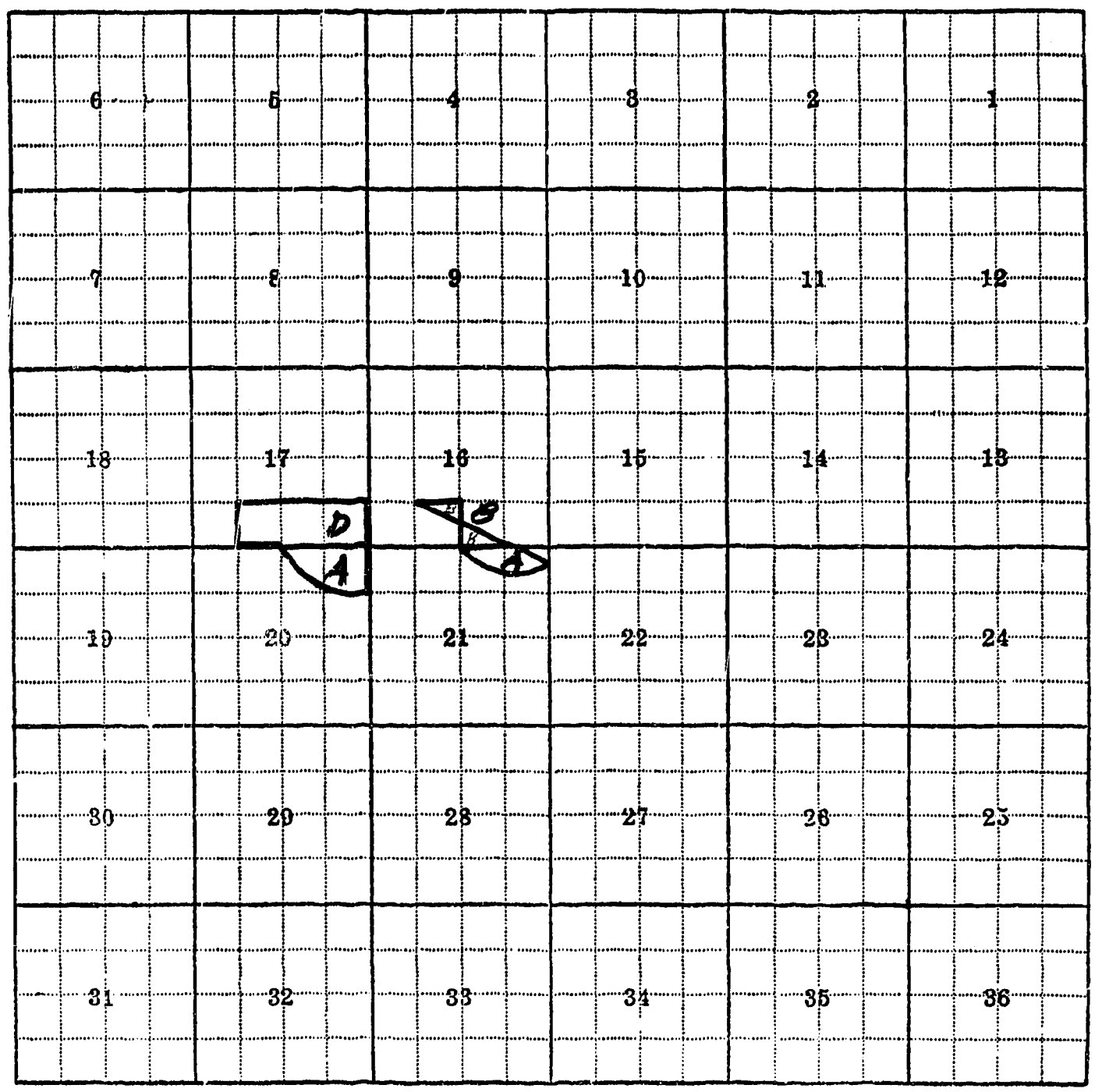

16-B, 17-D, 20-A, 21-A

F-1-A

County Missoula

Farm Checked: Date 6-10-59

By David Pouliot

STATE OF MONTANA
STATE ENGINEERS OFFICE
Water Resources Survey

T. 12N R. 17W Plat No. 69

Photo No. 3P--27

Legal Land Owner Palmer O. & Alma Romness Address Clinton, Montana

Operator Same Address

Water is deliverd by:— x 1. Private System; 2. Ditch Company; 3. State Project; 4. Federal Project; x 5. Irrigation District

If under Ditch Company, Irrigation District, or Government Project, state the number of shares or inches, acre feet, as the case may be in said system

App. No. Decree No.	NAME OF APPROPRIATOR TO WHOM DECREED	NAME OF STREAM	Date App. Date Priority	Miner's Inches	In Use	NAME OF DITCH (Water Delivered By)	No.	R/F	P/G/S	Present Irr. Acres	Irrigable Acres
See Dist		Hellgate River)				Clinton Irrigation D	5	R		70	0
D-181	John Norris	Smith Creek)		All	Yes						
A-505	Thomas R. Hesselgesser	Hellgate River	5-1-27	320	Not in use	Romness Ditch	1	R		0	15
A-914	John Norris	Montrey Gulch	9-17-06	630	Stock						
A-1453	John E. Norris	Unnamed Spring	4-15-01	50	Stock						

NOTE: R—Denotes Regular Irrigation. F—Flood Irrigation. P—Water diverted by means of pumping. G—Water diverted by gravity. S—Stored Water.

Condition of System Good Topography Valley River Basin Columbia River

Adequate Supply: Yes x No Explain

Remarks 77.5 in Clinton Irrigation District.

Also in: Plat No. Twp. Rge.	Plat No. Twp. Rge.	Plat No. Twp. Rge.
Plat No. Twp. Rge.	Plat No. Twp. Rge.	Plat No. Twp. Rge.

Information From:

Palmer Romness

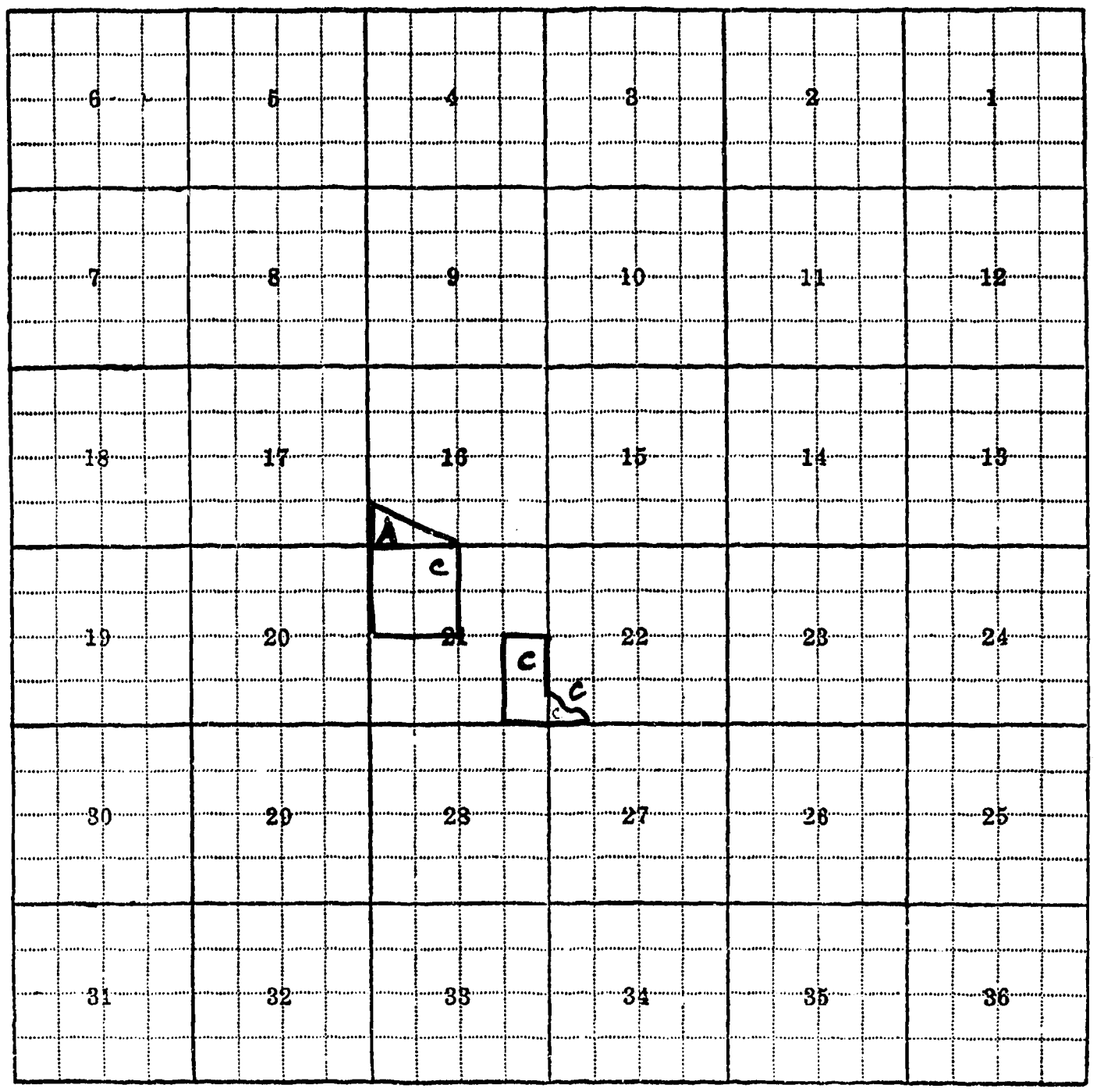
6
5
4
3
2
1
7
8
9
10
11
12
18
17
16
15
14
13
A
C
19
20
21
22
23
24
C
C
30
29
28
27
26
25
31
32
33
34
35
36

16-A, 21-C, 22-C

F-1-A

County Missoula

Farm Checked: Date 6-4-59

By David Pouliot

STATE OF MONTANA
STATE ENGINEERS OFFICE
Water Resources Survey

T. 12N R. 17W Plat No. 69

Photo No. 3P-39

Legal Land Owner Donald V. & Jean Ann Roth Address Clinton, Montana

Operator Address

Water is deliverd by:— X 1. Private System; 2. Ditch Company; 3. State Project; 4. Federal Project; 5. Irrigation District

If under Ditch Company, Irrigation District, or Government Project, state the number of shares or inches, acre feet, as the case may be in said system

App. No. Decree No.	NAME OF APPROPRIATOR TO WHOM DECREED	NAME OF STREAM	Date App. Date Priority	Miner's Inches	In Use	NAME OF DITCH (Water Delivered By)	No.	R/F	P/G/S	Present Irr. Acres	Irrigable Acres
A-512	J. I. McClung	Hellgate River	6-20-04	3000	Yes	Through Clinton Irrigation Dist.	1	R)		105	0
A-1726	C. E. Mueller	Gaiser Slough through R. R. Coulvert #233	7-28-10	All	Yes	Through Clinton Irrigation Dist.	1	R)			

NOTE: R—Denotes Regular Irrigation. F—Flood Irrigation. P—Water diverted by means of pumping. G—Water diverted by gravity. S—Stored Water.

Condition of System Good Topography Valley River Basin Columbia River

Adequate Supply: Yes X No Explain

Remarks He let Clinton Irrigation District use his headgate.

Also in: Plat No. 80 Twp. 11N Rge. 17W	Plat No. Twp. Rge.	Plat No. Twp. Rge.
Plat No. Twp. Rge.	Plat No. Twp. Rge.	Plat No. Twp. Rge.

Information From:
Donald Roth

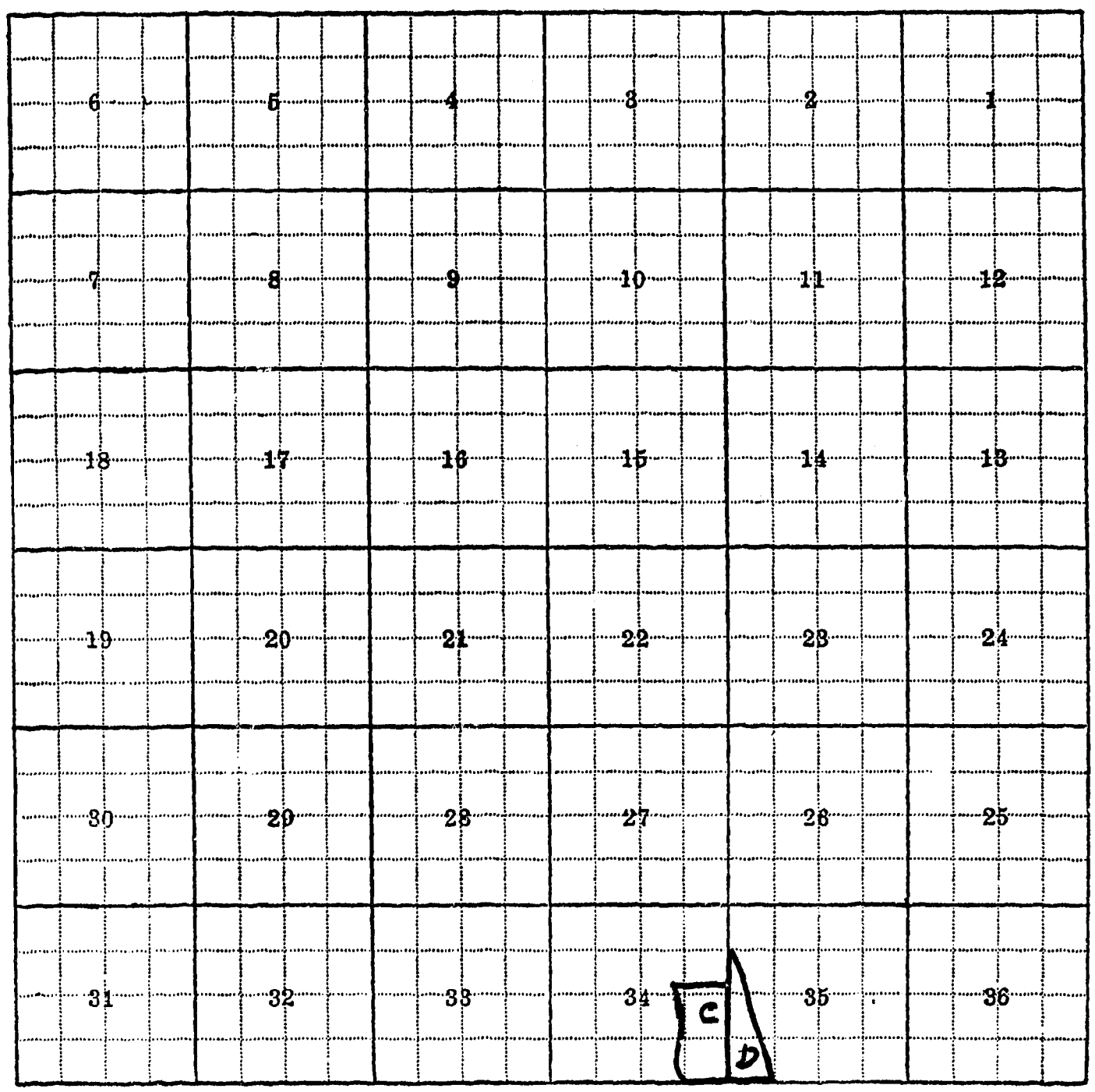
6
5
4
3
2
1
7
8
9
10
11
12
18
17
16
15
14
13
19
20
21
22
23
24
30
29
28
27
26
25
31
32
33
34
C
D
35
36

34-C, 35-D

F-1-A

County Missoula

Farm Checked: Date 6-10-59

By David Pouliot

STATE OF MONTANA

STATE ENGINEERS OFFICE

Water Resources Survey

T. 12N R. 17W Plat No. 69

Photo No. 3P-38, 3P-39

Legal Land Owner Belford L. Skinner Address Clinton, Montana

Operator Address

Water is deliverd by:— X 1. Private System; 2. Ditch Company; 3. State Project; 4. Federal Project; X 5. Irrigation District

If under Ditch Company, Irrigation District, or Government Project, state the number of shares or inches, acre feet, as the case may be in said system

App. No. Decree No.	NAME OF APPROPRIATOR TO WHOM DECREED	NAME OF STREAM	Date App. Date Priority	Miner's Inches	In Use	NAME OF DITCH (Water Delivered By)	No.	R/F	P/G/S	Present Irr. Acres	Irrigable Acres
A-480	Clinton Irrigation Dist.	Hellgate River	9-28-19	2500	30.4	Clinton Irrigation Dist.	5	R		40	0
A-1744	Ralph P. Simpson et al	Unnamed	1-07-01	1000	Yes	Skinner Sprinkler	1	R	Sprinkler	18	0

NOTE: R—Denotes Regular Irrigation. F—Flood Irrigation. P—Water diverted by means of pumping. G—Water diverted by gravity. S—Stored Water.

Condition of System Good Topography Valley River Basin Columbia River

Adequate Supply: Yes X No Explain

Remarks 30.4 in Clinton Irrigation District.

Also in: Plat No. Twp. Rge.	Plat No. Twp. Rge.	Plat No. Twp. Rge.
Plat No. Twp. Rge.	Plat No. Twp. Rge.	Plat No. Twp. Rge.

Information From:

Mrs. Skinner

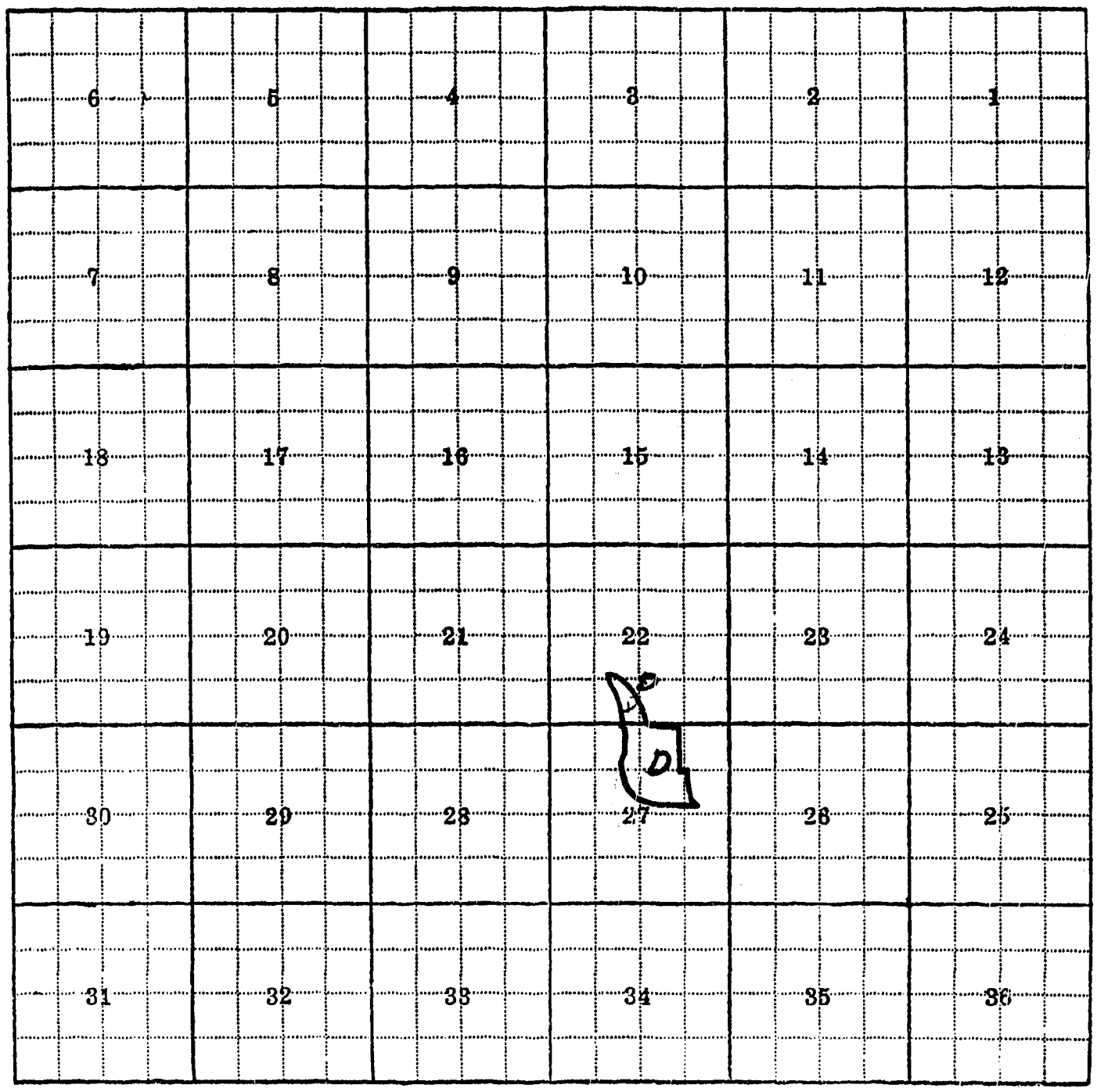
6
5
4
3
2
1
7
8
9
10
11
12
18
17
16
15
14
13
19
20
21
22
23
24
D
30
29
28
27
26
25
31
32
33
34
35
36

22-D, 27-D.

F-1-A

County Missoula

Farm Checked: Date 6-12-59

By David Pouliot

STATE OF MONTANA

STATE ENGINEERS OFFICE

Water Resources Survey

T. 12N R. 17W Plat No. 69

Photo No. 3P-16

Legal Land Owner George T. & Iris Smith Address Clinton, Montana

Operator Same Address

Water is deliverd by:— X 1. Private System; 2. Ditch Company; 3. State Project; 4. Federal Project; 5. Irrigation District

If under Ditch Company, Irrigation District, or Government Project, state the number of shares or inches, acre feet, as the case may be in said system

App. No. Decree No.	NAME OF APPROPRIATOR TO WHOM DECREED	NAME OF STREAM	Date App. Date Priority	Miner's Inches	In Use	NAME OF DITCH (Water Delivered By)	No.	R/F	P/G/S	Present Irr. Acres	Irrigable Acres
*A-98	Edward Riberdy	Blue Grass Gulch or	5-15-95	1000	Yes						
		(Kendall Creek)				Smith Ditches	1	F		35	0

NOTE: R—Denotes Regular Irrigation. F—Flood Irrigation. P—Water diverted by means of pumping. G—Water diverted by gravity. S—Stored Water.

Condition of System Good Topography Creek Bottom River Basin Columbia River

Adequate Supply: Yes..... No. x Explain

Remarks *Book D., WR - Page 224

Also in: Plat No.	Twp.	Rge.	Plat No.	Twp.	Rge.	Plat No.	Twp.	Rge.
Plat No.	Twp.	Rge.	Plat No.	Twp.	Rge.	Plat No.	Twp.	Rge.

Information From:

Tom Smith

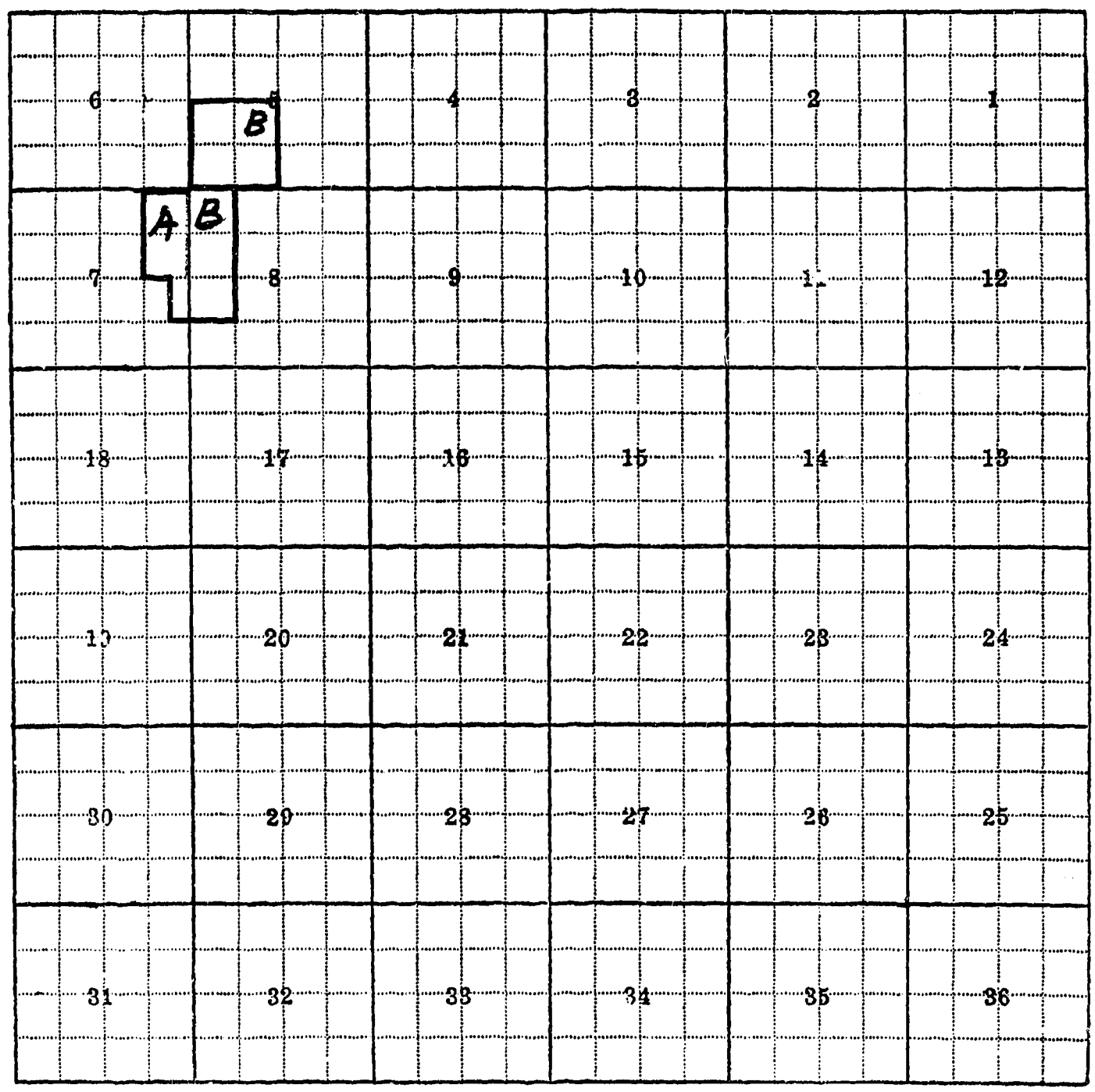
6
5
B
4
3
2
1
A
B
7
8
9
10
11
12
18
17
16
15
14
13
19
20
21
22
23
24
30
29
28
27
26
25
31
32
33
34
35
36

5-B, 7-A, 8-B

F-1-A

County Missoula

Farm Checked: Date 6-3-59

By David Pouliot

STATE OF MONTANA
STATE ENGINEERS OFFICE
Water Resources Survey

T. 12N R. 17W Plat No. 69

Photo No. 3P-38, 3P-39

Legal Land Owner John A. & Marjorie B. Stitt Address Clinton, Montana

Operator Address

Water is deliverd by: X 1. Private System; 2. Ditch Company; 3. State Project; 4. Federal Project; X 5. Irrigation District

If under Ditch Company, Irrigation District, or Government Project, state the number of shares or inches, acre feet, as the case may be in said system

App. No. Decree No.	NAME OF APPROPRIATOR TO WHOM DECREED	NAME OF STREAM	Date App. Date Priority	Miner's Inches	In Use	NAME OF DITCH (Water Delivered By)	No.	R/F	P/G/S	Present Irr. Acres	Irrigable Acres
A-480	Clinton Irri. Dist.	Hellgate River	9-28-19	2500	188.04	Clinton Irri. District	5	R		140	0
A-1750A	John A. Stitt	Unnamed Creek(slough)	4-20-49	300	Yes	Stitt Sprinkler	1	R		40	0
A-981)	A. B. Northey	Northey or Trail Cr.									
)		or Haverson Creek	12-26-06	60	Yes						
A-1557)	Edward Haverson	Trail Creek or Northey									
		or Haverson Creek	5-9-17	160	Yes	Stitt Ditch	1	F		8	0

NOTE: R—Denotes Regular Irrigation. F—Flood Irrigation. P—Water diverted by means of pumping. G—Water diverted by gravity. S—Stored Water

Condition of System Good Topography Valley River Basin Columbia River

Adequate Supply: Yes X No Explain

Remarks 83.04 in Clinton Irrigation District and 100 of the Turman Place.

Also in: Plat No. Twp. Rge.	Plat No. Twp. Rge.	Plat No. Twp. Rge.
Plat No. Twp. Rge.	Plat No. Twp. Rge.	Plat No. Twp. Rge.

Information From:

John Stitt

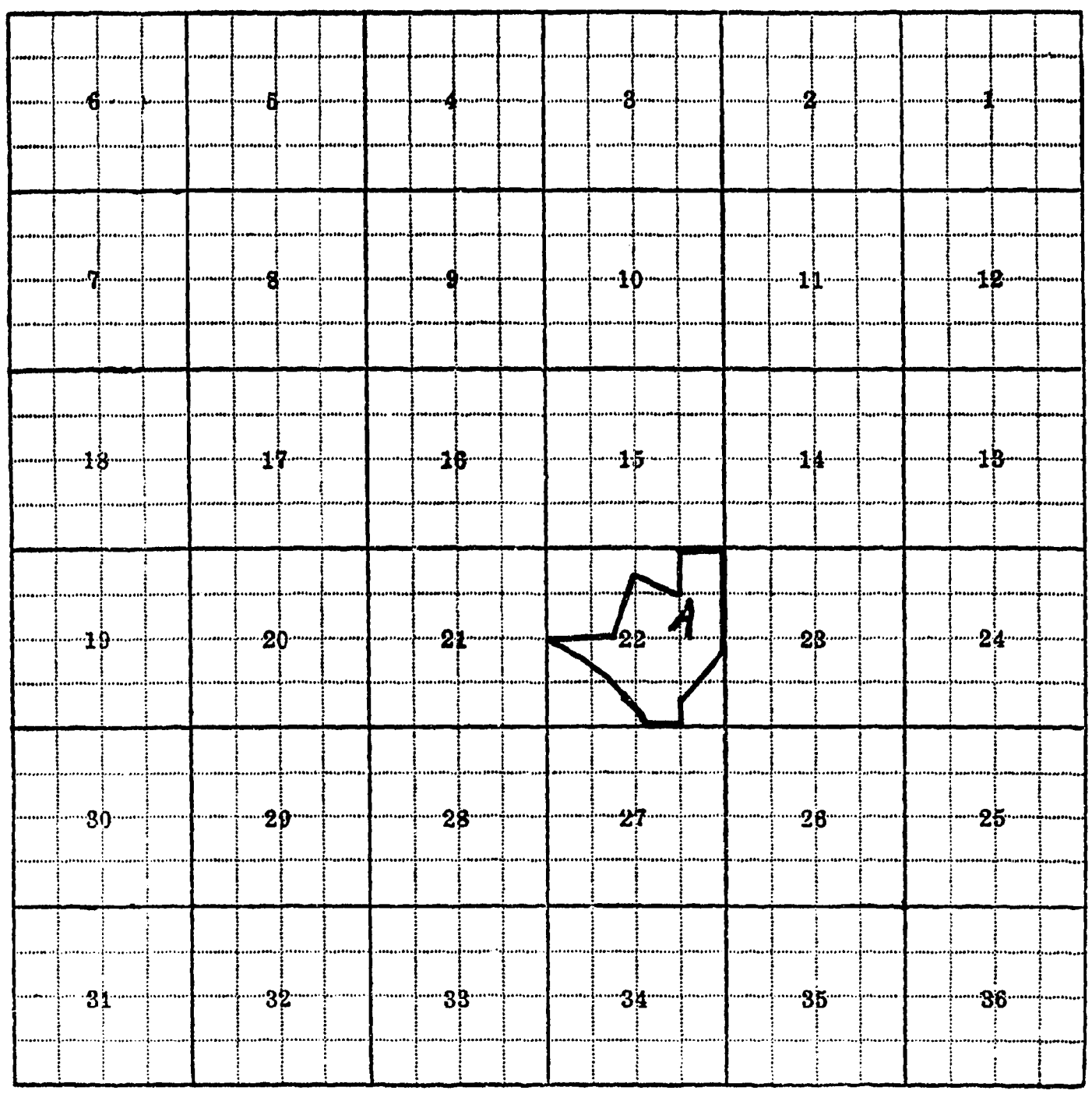
6
5
4
3
2
1
7
8
9
10
11
12
18
17
16
15
14
13
19
20
21
22
A
23
24
30
29
28
27
26
25
31
32
33
34
35
36

22-A

F-1-A

County Missoula

Farm Checked: Date 6-5-59

By David Pouliot

STATE OF MONTANA
STATE ENGINEERS OFFICE
Water Resources Survey

T. 12N R. 17W Plat No. 69

Photo No. 3P-25

Legal Land Owner Earl & Martha Swartz Address Clinton, Montana

Operator Same Address

Water is deliverd by:— x 1. Private System; 2. Ditch Company; 3. State Project; 4. Federal Project; 5. Irrigation District

If under Ditch Company, Irrigation District, or Government Project, state the number of shares or inches, acre feet, as the case may be in said system

App. No. Decree No.	NAME OF APPROPRIATOR TO WHOM DECREED	NAME OF STREAM	Date App. Date Priority	Miner's Inches	In Use	NAME OF DITCH (Water Delivered By)	No.	R/F	P/G/S	Present Irr. Acres	Irrigable Acres
A-58	Andrew Freudenreich	Birch Creek	3-27-06	500	Yes	Swartz Ditches	1	F		7	0

NOTE: R—Denotes Regular Irrigation. F—Flood Irrigation. P—Water diverted by means of pumping. G—Water diverted by gravity. S—Stored Water.

Condition of System Good Topography Creek Bottom River Basin Columbia River

Adequate Supply: Yes x No Explain

Remarks

Also in:					
Plat No. 80	Twp. 11N	Rge. 17W	Plat No.	Twp.	Rge.
Plat No.	Twp.	Rge.	Plat No.	Twp.	Rge.

Information From:

Forest Swartz

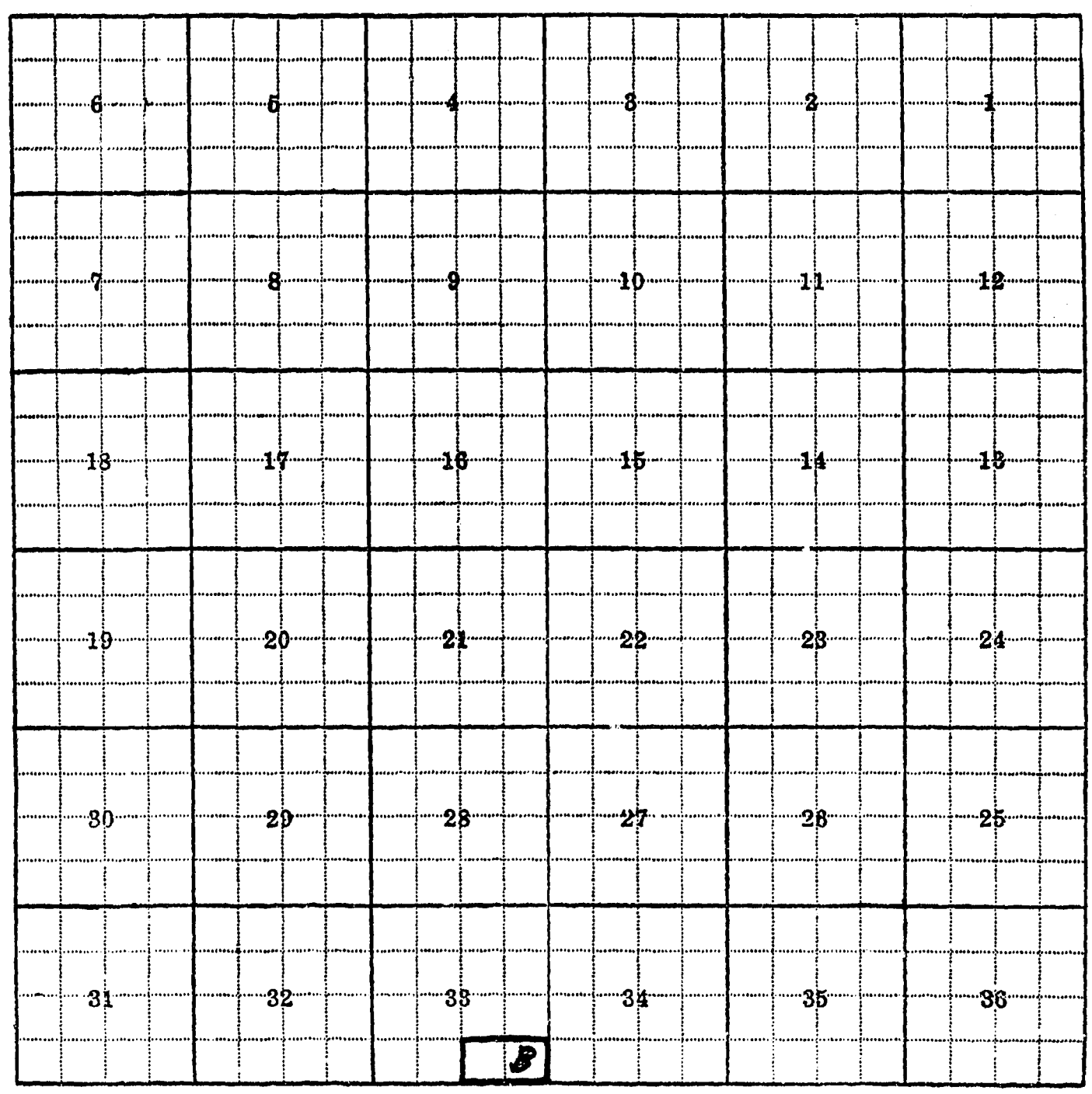
6
5
4
3
2
1
7
8
9
10
11
12
18
17
16
15
14
13
19
20
21
22
23
24
30
29
28
27
26
25
31
32
33
34
35
36
B

33-B

F-1-A

County Missoula

Farm Checked: Date 6-5-59

By David Pouliot

STATE OF MONTANA
STATE ENGINEERS OFFICE
Water Resources Survey

T. 12N R. 17W Plat No. 69

Photo No. 3P-39

Legal Land Owner Forest Swartz Address Clinton, Montana

Operator Same Address

Water is deliverd by:— X 1. Private System; 2. Ditch Company; 3. State Project; 4. Federal Project; 5. Irrigation District

If under Ditch Company, Irrigation District, or Government Project, state the number of shares or inches, acre feet, as the case may be in said system

App. No. Decree No.	NAME OF APPROPRIATOR TO WHOM DECREED	NAME OF STREAM	Date App. Date Priority	Miner's Inches	In Use	NAME OF DITCH (Water Delivered By)	No.	R/F	P/G/S	Present Irr. Acres	Irrigable Acres
A-59)	C. R. Scott &										
)	C. A. Swartz	Birch (Swartz) Cr.	6-1-93	1056	Yes						
A-60)	Hiram Wolford	Birch (Swartz) Cr.	12-20-98	500	Yes	Swart. Ditches	1	F		32	0

NOTE: R—Denotes Regular Irrigation. F—Flood Irrigation. P—Water diverted by means of pumping. G—Water diverted by gravity. S—Stored Water.

Condition of System Good Topography Creek Bottom River Basin Columbia River

Adequate Supply: Yes X No Explain

Remarks

Also in: Plat No. Twp. Rge.	Plat No. Twp. Rge.	Plat No. Twp. Rge.
Plat No. Twp. Rge.	Plat No. Twp. Rge.	Plat No. Twp. Rge.

Information From:
Forest Swartz

6	5	4	3	2	1
7	8	9	10	11	12
18	17	16	15	14	13
19	20	21	22	23	24
30	29	28	27	26	25
31	32	33	B 34	35	36

F-1-A

County Missoula

Farm Checked: Date 6-9-59

By David Pouliot

STATE OF MONTANA
STATE ENGINEERS OFFICE
Water Resources Survey

T. 12N R. 17W

Photo No. 3P-

Legal Land Owner Ray & Ethel Teague

Address Clinton, Montana

Operator Same

Address

Water is deliverd by:— 1. Private System; 2. Ditch Company; 3. State Project; 4. Federal Project; X 5. Irrigat

If under Ditch Company, Irrigation District, or Government Project, state the number of shares or inches, acre feet, as the case may be in said system

App. No. Decree No.	NAME OF APPROPRIATOR TO WHOM DECREED	NAME OF STREAM	Date App. Date Priority	Miner's Inches	In Use	NAME OF DITCH (Water Delivered By)	No.	R/F	P
A-480	Clinton Irrigation District	Hellgate River	9-28-19	2500	101.7	Clinton Irrigation Dist.	5	R	

NOTE: R—Denotes Regular Irrigation. F—Flood Irrigation. P—Water diverted by means of pumping. G—Water diverted by gravity. S—Stored V

Condition of System Good Topography Valley River Basin Columbi

Adequate Supply: Yes x No Explain

Remarks 101.7 in Clinton Irrigation District.

Also in: Plat No. Twp. Rge.	Plat No. Twp. Rge.	Plat No. Twp. Rge.
Plat No. Twp. Rge.	Plat No. Twp. Rge.	Plat No. Twp. Rge.

Information

Ray Te

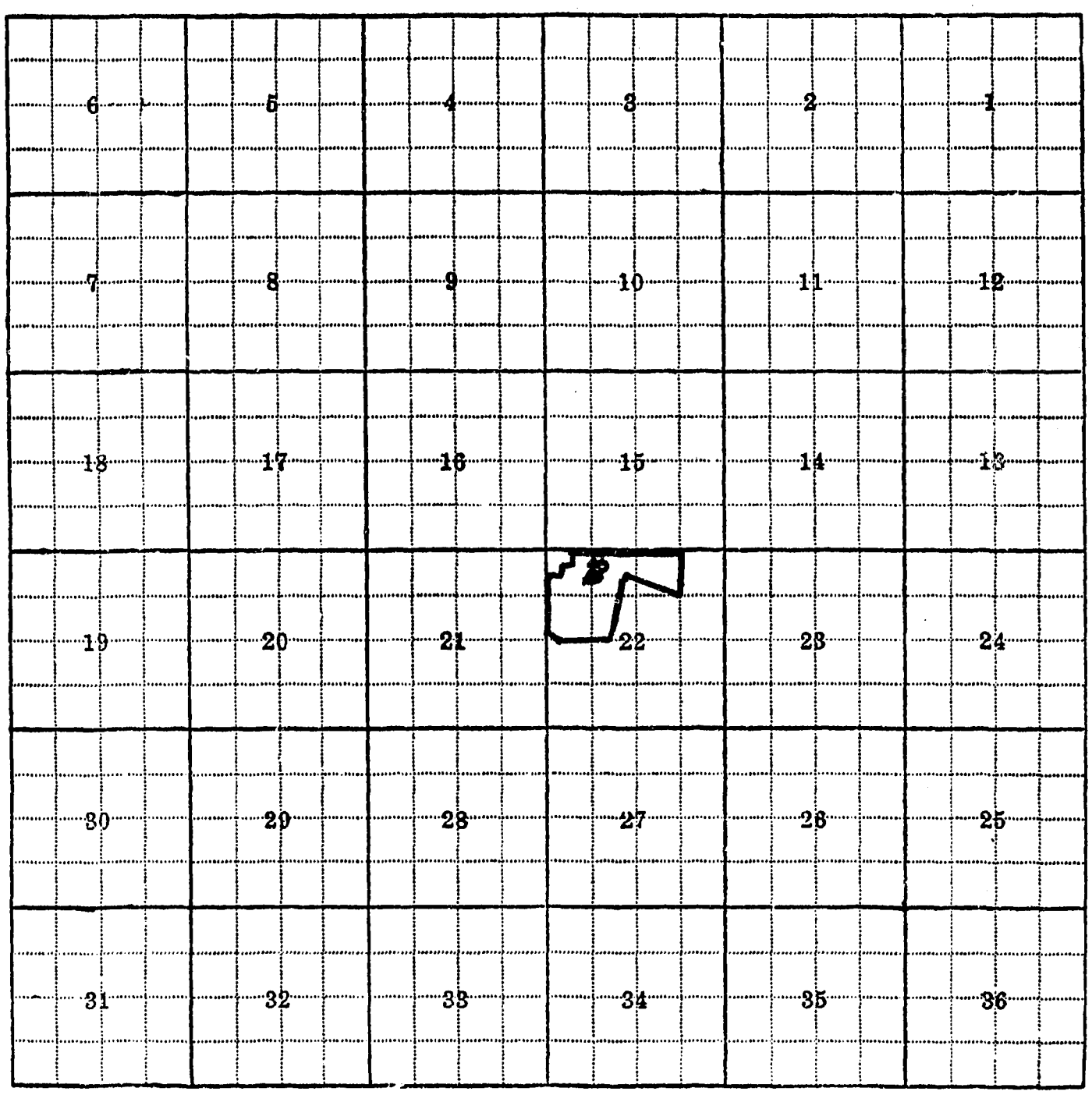
6
5
4
3
2
1
7
8
9
10
11
12
18
17
16
15
14
13
19
20
21
22
23
24
30
29
28
27
26
25
31
32
33
34
35
36

22-B.

F-1-A
County Missoula

Farm Checked: Date 6-12-59

By David Pouliot

STATE OF MONTANA
STATE ENGINEERS OFFICE
Water Resources Survey

T. 12N R. 17W Plat No. 69

Photo No. 3P-29

Legal Land Owner Johann Thomas Address

Operator Wiscarson Address Clinton, Montana

Water is deliverd by:— x 1. Private System; 2. Ditch Company; 3. State Project; 4. Federal Project; 5. Irrigation District

If under Ditch Company, Irrigation District, or Government Project, state the number of shares or inches, acre feet, as the case may be in said system

App. No. Decree No.	NAME OF APPROPRIATOR TO WHOM DECREED	NAME OF STREAM	Date App. Date Priority	Miner's Inches	In Use	NAME OF DITCH (Water Delivered By)	No.	R/F	P/G/S	Present Irr. Acres	Irrig Ac
D-34	Inland Investment										
	Company, successor										
	of defendant										
	A. L. Duncan	Donovan Creek	5-2-07	50 or							
				All	No						
		Donovan Spring	6-4-07	10	No	Wiscarson Ditch	1	R			

NOTE: R—Denotes Regular Irrigation. F—Flood Irrigation. P—Water diverted by means of pumping. G—Water diverted by gravity. S—Stored Water.

Condition of System Needs Repair Topography Creek Bottom River Basin Columbia River

Adequate Supply: Yes x No Explain

Remarks

Also in: Plat No. Twp. Rge.	Plat No. Twp. Rge.	Plat No. Twp. Rge.
Plat No. Twp. Rge.	Plat No. Twp. Rge.	Plat No. Twp. Rge.

Information From:
Field Survey & Mr. Herbe

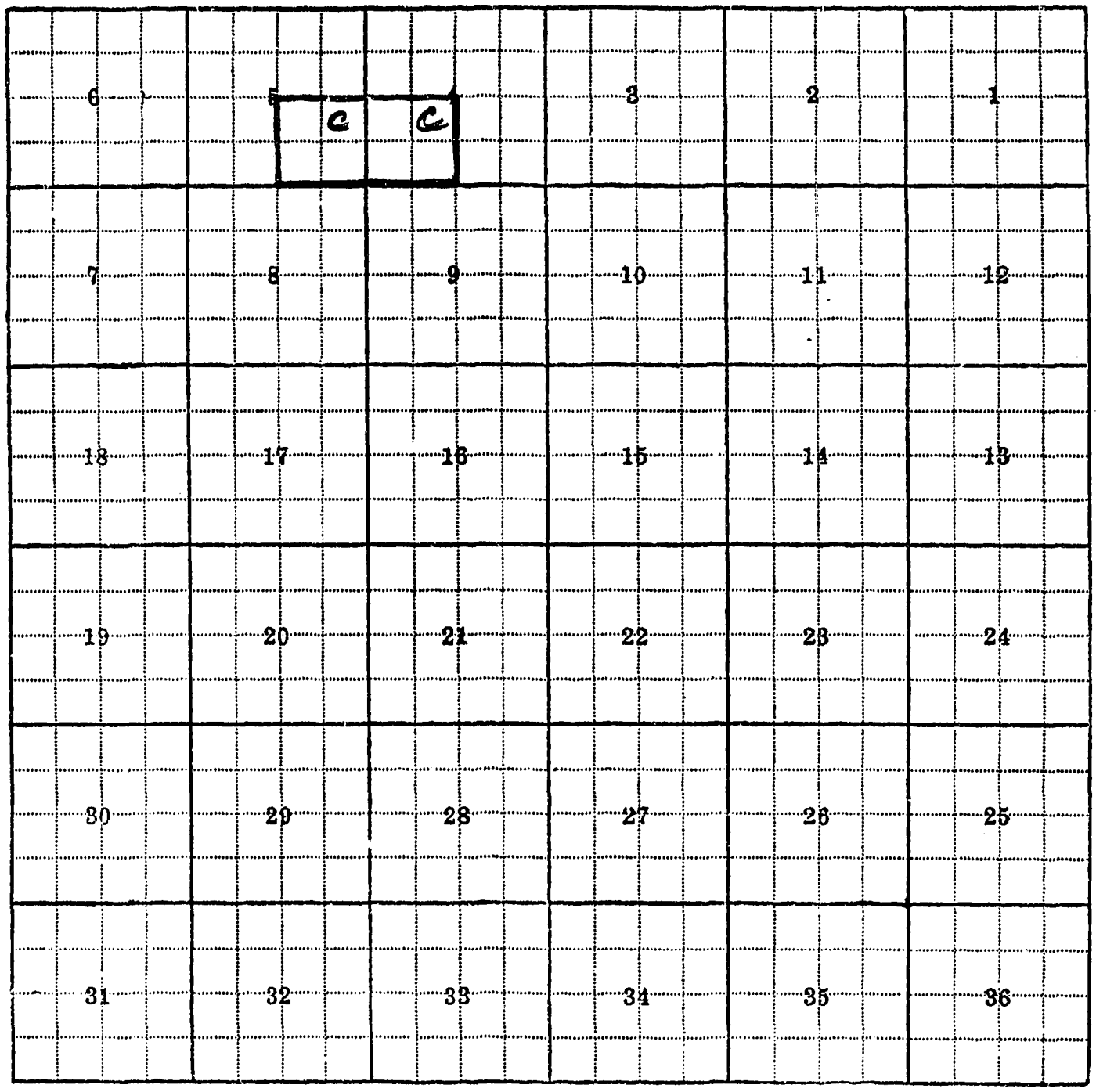
6
C
C
3
2
1
7
8
9
10
11
12
18
17
16
15
14
13
19
20
21
22
23
24
30
29
28
27
26
25
31
32
33
34
35
36

4-C, 5-C

F-1-A

County Missoula

Farm Checked: Date 6-3-59

By David Pouliot

STATE OF MONTANA
STATE ENGINEERS OFFICE
Water Resources Survey

T 12N R 17W Plat No. 69

Photo No. 3P-38, 3P-39

Legal Land Owner Lewis Richards (G. F. Lewis-deceased) Address Clinton, Montana

Operator Same Address

Water is deliverd by:— × 1. Private System; 2. Ditch Company; 3. State Project; 4. Federal Project; × 5. Irrigation District

If under Ditch Company, Irrigation District, or Government Project, state the number of shares or inches, acre feet, as the case may be in said system

App. No. Decree No.	NAME OF APPROPRIATOR TO WHOM DECREED	NAME OF STREAM	Date App. Date Priority	Miner's Inches	In Use	NAME OF DITCH (Water Delivered By)	No.	R/F	P/G/S	Present Irr. Acres	Irrigable Acres
See Dist		Hellgate River				Clinton Irrigation					
						Dist.	5	R		50	0
A-146)	James House &										
)	W. J. Stevens	Camas Trail Creek	11-4-81	All	Yes						
A-148)	Silas Mitchell &	(Wallace Creek)									
	W. J. Stevens	E. & N. Fks. of									
		Camas Trail Creek	2-12-87	All	Yes						
		(Wallace Creek)				Richards Ditch	1	F		73	0
A-592	George W. Rhodes	Johnson Creek	2-21-18	20	Yes)						
A-595	Connick Hosea	Johnson Gulch	6-1-86	200	Yes)	Richards Ditch	1	F		18	0
A-480	Clinton Irrigation										
	Dist.	Hellgate River	9-28-19	2500	See						
					Dist						

NOTE: R—Denote : Regular Irrigation. F—Flood Irrigation. P—Water diverted by means of pumping. G—Water diverted by gravity. S—Stored Water.

Condition of System Good Topography Valley & Creek Bottom River Basin Columbia River

Adequate Supply: Yes x No x Explain Yes from river. No from Creeks.

Remarks 61 Acres in Clinton Irrigation District from Turman Place

Also in: Plat No. Twp. Rge.	Plat No. Twp. Rge.	Plat No. Twp. Rge.
Plat No. Twp. Rge.	Plat No. Twp. Rge.	Plat No. Twp. Rge.

Information From:

Lewis Richards

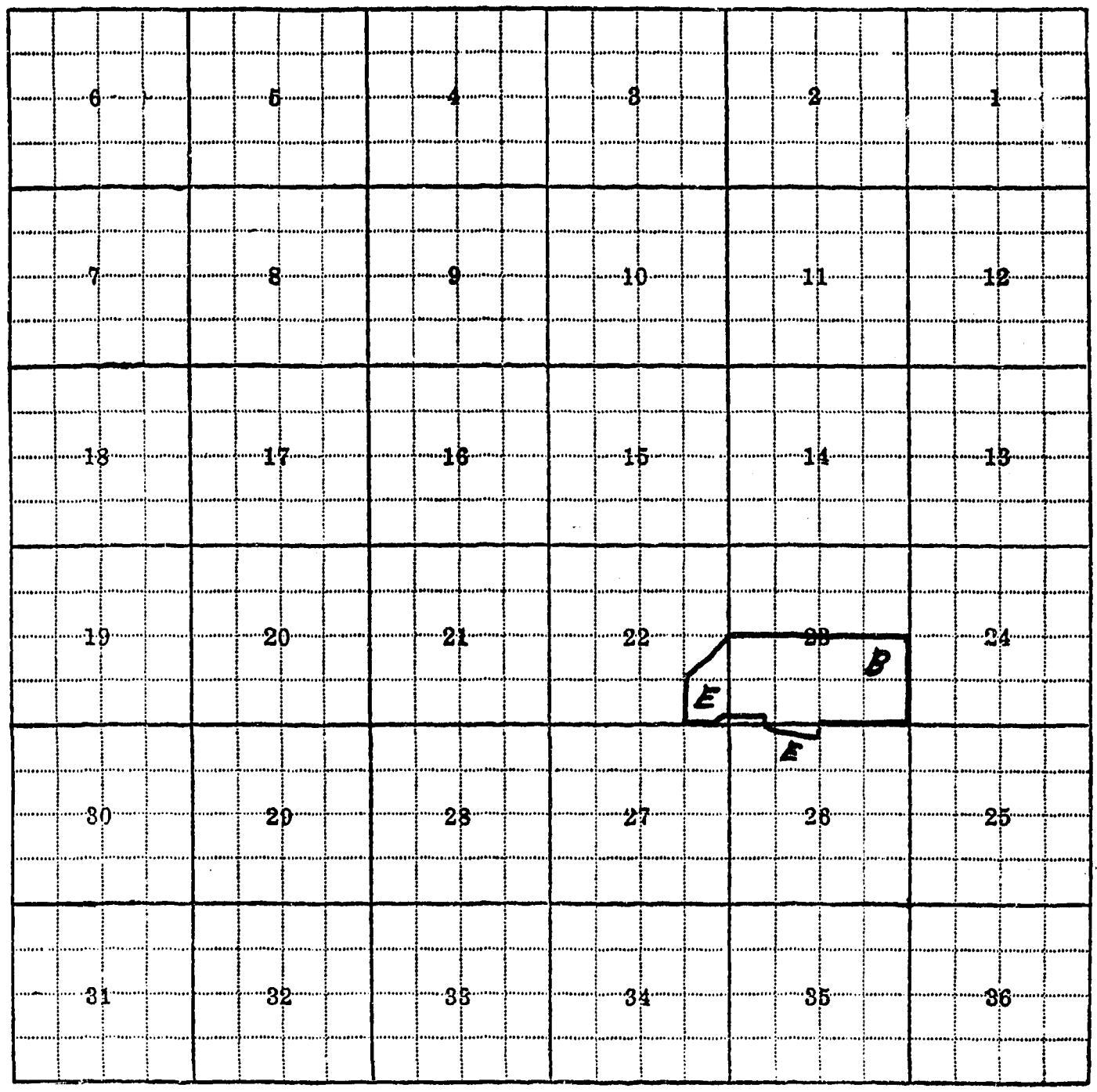
6
5
4
3
2
1
7
8
9
10
11
12
18
17
16
15
14
13
19
20
21
22
23
24
E
B
E
30
29
28
27
26
25
31
32
33
34
35
36

22-E, 23-B, 26-E

F-1-A
County Missoula

Farm Checked: Date 6-9-59

By David Pouliot

STATE OF MONTANA
STATE ENGINEERS OFFICE
Water Resources Survey

T. 12N R. 17W Plat No. 69

Photo No. 3P-39

Legal Land Owner Henry Weideman Address Clinton, Montana

Operator Address

Water is deliverd by: x 1. Private System; 2. Ditch Company; 3. State Project; 4. Federal Project; 5. Irrigation District

If under Ditch Company, Irrigation District, or Government Project, state the number of shares or inches, acre feet, as the case may be in said system

App. No. Decree No.	NAME OF APPROPRIATOR TO WHOM DECREED	NAME OF STREAM	Date App. Date Priority	Miner's Inches	In Use	NAME OF DITCH (Water Delivered By)	No.	R/F	P/G/S	Present Irr. Acres	Irrigable Acres
A-511	Vital Martin	Hellgate River	10-17-96	2000	Yes	Weideman Ditch	1	R	Spr.	50	0
Use	Henry Weideman	Sump	3-1-57			Weideman Sprinkler	1	R	Spr.	15	0

NOTE: R—Denotes Regular Irrigation. F—Flood Irrigation. P—Water diverted by means of pumping. G—Water diverted by gravity. S—Stored Water.

Condition of System Good Topography Valley River Basin Columbia River

Adequate Supply: Yes x No Explain

Remarks

Also in: Plat No. Twp. Rge. | Plat No. Twp. Rge. | Plat No. Twp. Rge.
Plat No. Twp. Rge. | Plat No. Twp. Rge. | Plat No. Twp. Rge.

Information From:
Henry Weideman

6	5	4	3	2	1
7	8	9	10	11	12
18	17	16	15	14	13
19	20	21	22	23	24
30	29	28	27	26	25
31	32	33	34	35	36

C

A

27-C, 34-A,

69
12N
17W

F-1-A
County Missoula

ST. OF MONTANA
STATE ENGINEERS OFFICE
Water Resources Survey

T. 12N R. 17W Plat No. 69

Farm Checked: Date 6-12-59

Photo No. 3P-18

By David Pouliot

Legal Land Owner C. M. & Minnie A. Claypool Address

Operator Harold W. Schmitz Address Clinton, Montana

Water is deliverd by:— x 1. Private System; 2. Ditch Company; 3. State Project; 4. Federal Project; 5. Irrigation District

If under Ditch Company, Irrigation District, or Government Project, state the number of shares or inches, acre feet, as the case may be in said system

App. No. Decree No.	NAME OF APPROPRIATOR TO WHOM DECREED	NAME OF STREAM	Date App. Date Priority	Miner's Inches	In Use	NAME OF DITCH (Water Delivered By)	No.	R/F	P/G/S	Present Irr. Acres	Irrigable Acres
A-533)	Silas Allen	Unnamed Fk. Hellgate									
)		River (Allen Creek)	9-15-97	150	Yes	Schmitz Ditch	1	R		0	35
A-11(A)	C. M. & Minnie G.										
	Claypool	Allen Creek	7-10-47	150	Yes						
A-1378A	C. M. Claypool	Spring	2-15-46	50	Domestic						

NOTE: R—Denotes Regular Irrigation. F—Flood Irrigation. P—Water diverted by means of pumping. G—Water diverted by gravity. S—Stored Water.

Condition of System Flume out Topography Valley River Basin Columbia River

Adequate Supply: Yes X No Explain

Remarks

Also in: Plat No. Twp. Rge.	Plat No. Twp. Rge.	Plat No. Twp. Rge.
Plat No. Twp. Rge.	Plat No. Twp. Rge.	Plat No. Twp. Rge.

Information From:
Mrs. Harold Schmitz

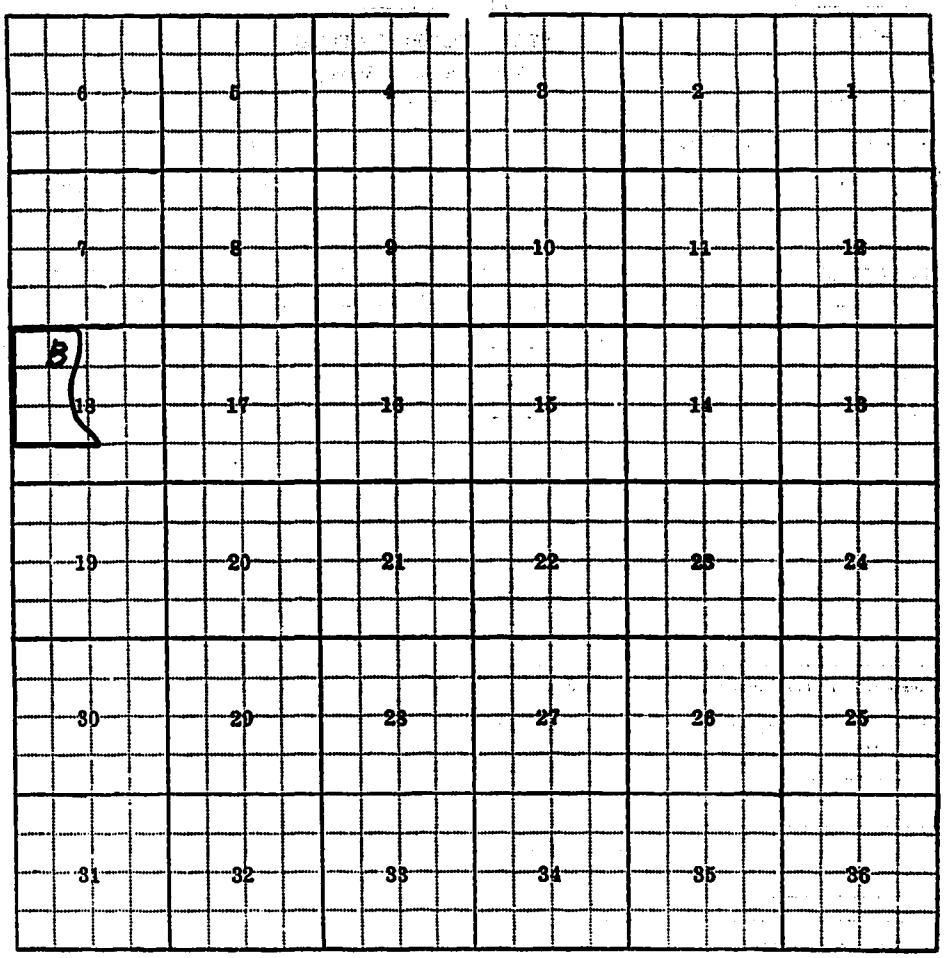
6
5
4
3
2
1
7
8
9
10
11
12
B
18
17
16
15
14
13
19
20
21
22
23
24
30
29
28
27
26
25
31
32
33
34
35
36

18-B

F-1-A

County Missoula

STATE OF MONTANA
STATE ENGINEERS OFFICE
Water Resources Survey

T. 12N R. 17W Plat No. 69

Farm Checked: Date 6-3-59

Photo No. 3P-52

By David Pouliot

Legal Land Owner Clinton Mining & Milling Co. Address

Operator Lewis Richards Address Clinton, Montana

Water is deliverd by:—x 1. Private System; 2. Ditch Company; 3. State Project; 4. Federal Project; 5. Irrigation District

If under Ditch Company, Irrigation District, or Government Project, state the number of shares or inches, acre feet, as the case may be in said system

App. No. Decree No.	NAME OF APPROPRIATOR TO WHOM DECREED	NAME OF STREAM	Date App. Date Priority	Miner's Inches	In Use	NAME OF DITCH (Water Delivered By)	No.	R/F	P/G/S	Present Irr. Acres	Irrigable Acres
+A-1428B	Charles E. Knupple	3 unnamed springs)	8-10-51	40	Yes						
*A-1670A	Hera Exploration Co	Woodville Creek)	9-22-58	400	Yes						
*A-1626A	Hera Exploration Co	Wallace Creek)	9-22-58	400	Yes	Knupple Ditches	1	R		15	0
*A-1703A	Hera Exploration Co	Mine Water)	9-22-58	200	Mining						

NOTE: R—Denotes Regular Irrigation. F—Flood Irrigation. P—Water diverted by means of pumping. G—Water diverted by gravity. S—Stored Water.

Condition of System Good Topography Creek Bottom River Basin Columbia River

Adequate Supply: Yes x No. Explain

Remarks + Book K, Page 133

* Book K, Page 147 Hera Exploration Co.- 9-22-58, 400"- Woodville Creek.

Book K, Page 143 Hera Exploration Co.- 9-22-58, 400"- Wallace Creek.

Book K, Page 145 Hera Exploration Co.- 9-22-58, 200"- Mine Water.

Also in: Plat No. Twp. Rge.	Plat No. Twp. Rge.	Plat No. Twp. Rge.
Plat No. Twp. Rge.	Plat No. Twp. Rge.	Plat No. Twp. Rge.

Information From:

Hera Exploration Co.

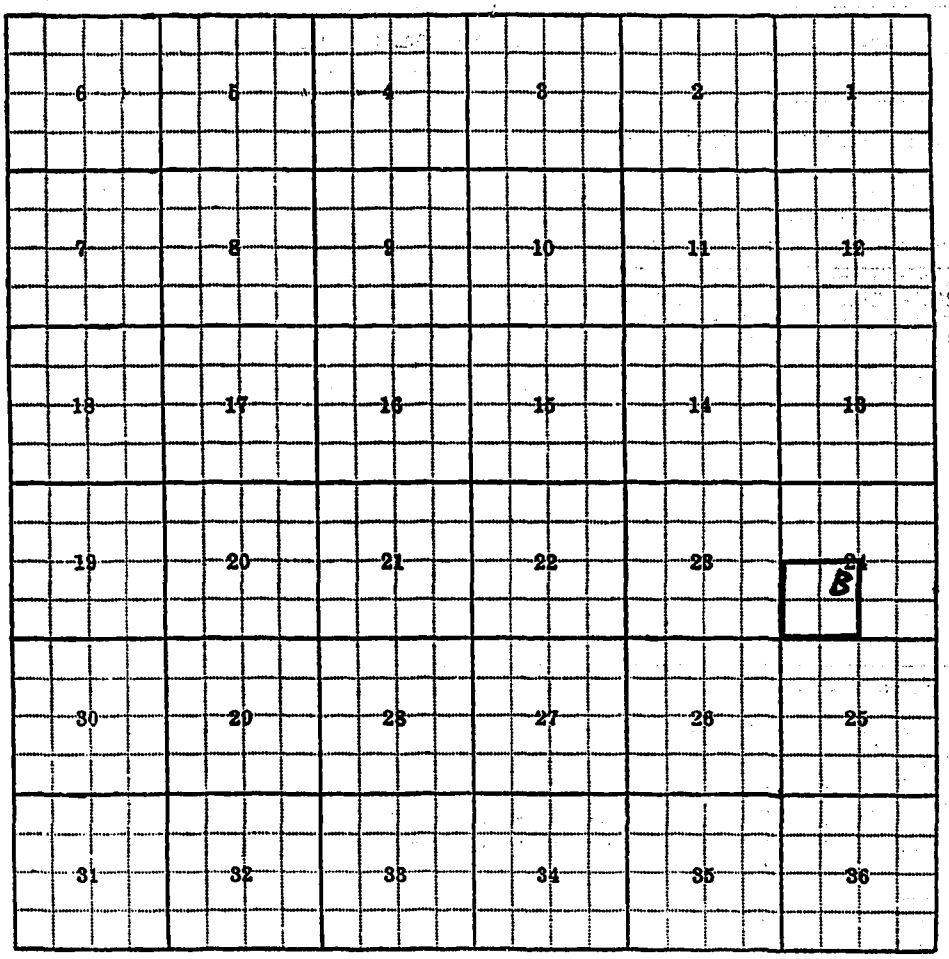

24-B (also filed in Section 13 earlier filing)

F-1-A

County Missoula

STATE OF MONTANA
STATE ENGINEERS OFFICE
Water Resources Survey

T 12N R 17W Plat No. 69

Farm Checked: Date 6-4-59

Photo No. 3P-39

By David Pouliot

Legal Land Owner James & Eunice W. Flansburg Address Clinton, Montana

Operator Address

Water is deliverd by:— x 1. Private System; 2. Ditch Company; 3. State Project; 4. Federal Project; x 5. Irrigation District

If under Ditch Company, Irrigation District, or Government Project, state the number of shares or inches, acre feet, as the case may be in said system

App. No. Decree No.	NAME OF APPROPRIATOR TO WHOM DECREED	NAME OF STREAM	Date App. Date Priority	Miner's Inches	In Use	NAME OF DITCH (Water Delivered By)	No.	R/F	P/G/S	Present Irr. Acres	Irrigable Acres
A-480	Clinton Irrigation										
	District	Hellgate River	9-28-19	2500	See						
					Dist	Clinton Irrigation					
						District	5	R	Sp	220	0
A-614	George W. Rhodes	Konnick Creek	2-22-18	20	Yes	Flansburg Ditch	1	F			

NOTE: R—Denotes Regular Irrigation. F—Flood Irrigation. P—Water diverted by means of pumping. G—Water diverted by gravity. S—Stored Water.

Condition of System Good Topography Valley River Basin Columbia River

Adequate Supply: Yes x No Explain

Remarks 217.35 acres in Clinton Irrigation District and 70 of the Turman Place.

Also in: Plat No. 80 Twp. 11N Rge. 17W	Plat No. Twp. Rge.	Plat No. Twp. Rge.
Plat No. Twp. Rge.	Plat No. Twp. Rge.	Plat No. Twp. Rge.

Information From:

James Flansburg

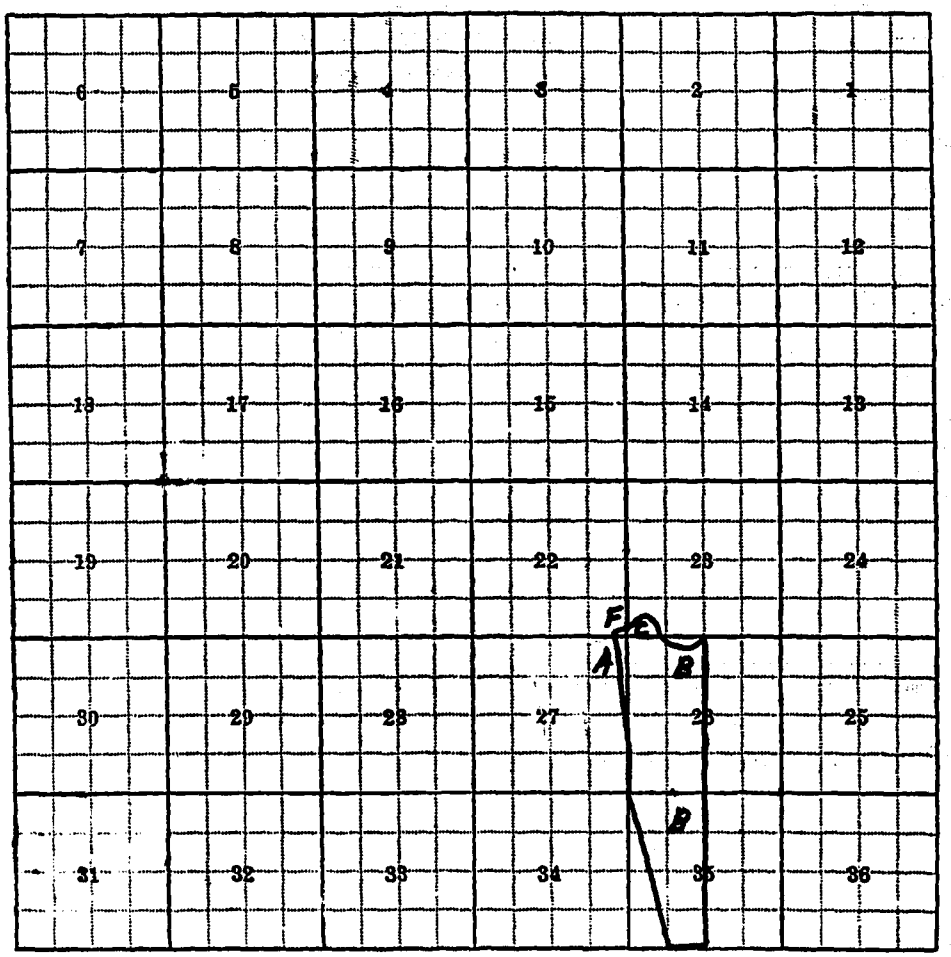

22-F, 23-C, 26-B, [illegible], 27-A, 35-B,
22F, 23-C, 27-A, 35-B are in the name of James Flansburg.

F-1-A

County Missoula

Farm Checked: Date 6-9-59

By Daivd Pouliot

STATE OF MONTANA
STATE ENGINEERS OFFICE
Water Resources Survey

T. 12N R. 17W Plat No. 69

Photo No. 3P-27

Legal Land Owner Peter & Julia C. Fleming Address Clinton, Montana

Operator Same Address

Water is delivered by:— 1. Private System; 2. Ditch Company; 3. State Project; 4. Federal Project; x 5. Irrigation District

If under Ditch Company, Irrigation District, or Government Project, state the number of shares or inches, acre feet, as the case may be in said system

App. No. Decree No.	NAME OF APPROPRIATOR TO WHOM DECREED	NAME OF STREAM	Date App. Date Priority	Miner's Inches	In Use	NAME OF DITCH (Water Delivered By)	No.	R/F	P/G/S	Present Irr. Acres	Irrigable Acres
A-480	Clinton Irrigation District	Hellgate River)	9-28-19	2500	See Dist						
D-182	George W. Rhodes	Smith Creek)		All	Yes	Clinton Irrigation District	5	R		85	0

NOTE: R—Denotes Regular Irrigation. F—Flood Irrigation. P—Water diverted by means of pumping. G—Water diverted by gravity. S—Stored Water.

Condition of System Good Topography Valley River Basin Columbia River

Adequate Supply: Yes x No Explain

Remarks Picks up Smith Creek in District Ditch.
Has 171.8 in Clinton Irrigation District.

Also in: Plat No. 68 Twp. 12N Rge. 18W Plat No. 52 Twp. [illegible] Rge. 12W	Plat No. Twp. Rge. Plat No. Twp. Rge.	Plat No. Twp. Rge. Plat No. Twp. Rge.

Information From:
Peter Fleming

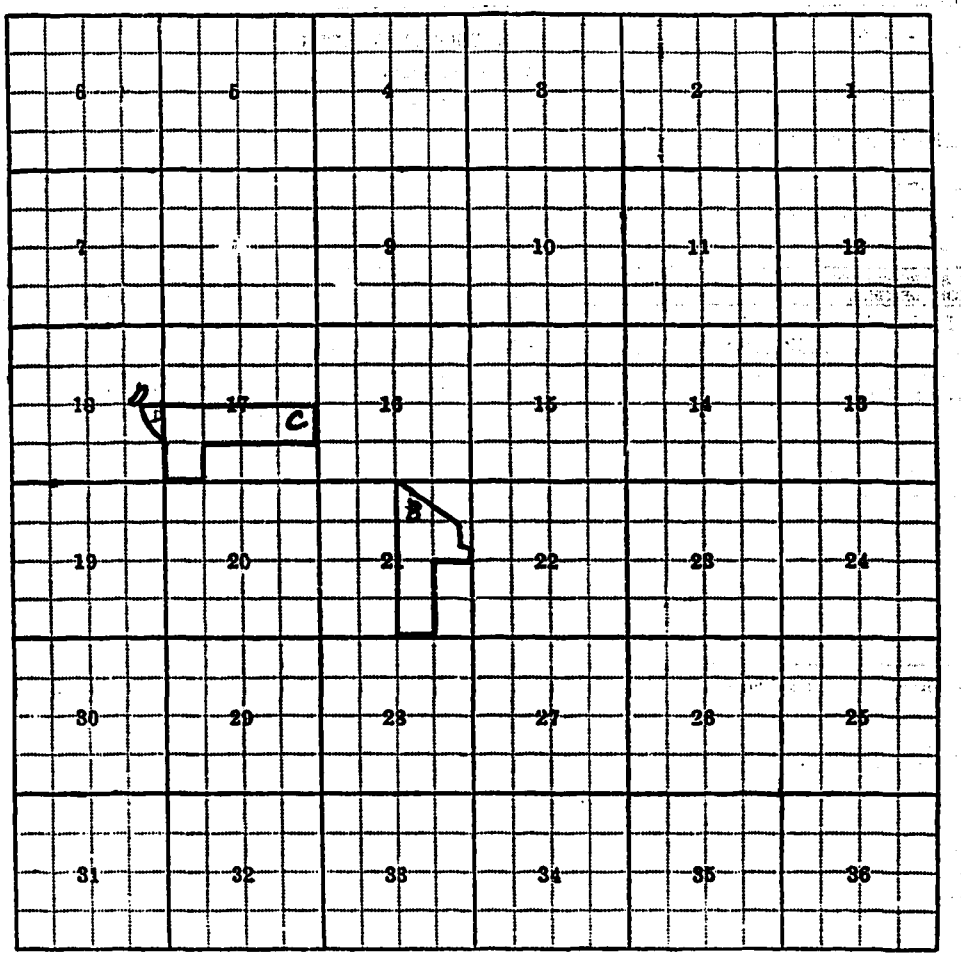
6
5
4
3
2
1
7
8
9
10
11
12
18
17
16
15
14
13
C
B
19
20
21
22
23
24
30
29
28
27
26
25
31
32
33
34
35
36

17-C, 18-D, 21-B

F-1-A

County Missoula

STATE OF MONTANA
STATE ENGINEERS OFFICE
Water Resources Survey

T. 12N R. 17W Plat No. 69

Farm Checked: Date 6-10-59

Photo No. 3P-18

By David Pouliot

Legal Land Owner Michael J. Herbert Address Clinton, Montana

Operator Same Address

Water is deliverd by: x 1. Private System; 2. Ditch Company; 3. State Project; 4. Federal Project; 5. Irrigation District

If under Ditch Company, Irrigation District, or Government Project, state the number of shares or inches, acre feet, as the case may be in said system

App. No. Decree No.	NAME OF APPROPRIATOR TO WHOM DECREED	NAME OF STREAM	Date App. Date Priority	Miner's Inches	In Use	NAME OF DITCH (Water Delivered By)	No.	R/F	P/G/S	Present Irr. Acres	Irrigable Acres
D-33	Albert E. Blaser	Donovan Creek	4-1-87	38	Yes						
			4-1-17	40	Yes	Herbert Ditch	1	R		42	0
Use		Slough				Herbert sprinkler	1	R	Spr.	5	0

NOTE: R—Denotes Regular Irrigation. F—Flood Irrigation. P—Water diverted by means of pumping. G—Water diverted by gravity. S—Stored Water.

Condition of System Good Topography Valley River Basin Columbia River

Adequate Supply: Yes x No Explain

Remarks

Also in: Plat No. Twp. Rge.	Plat No. Twp. Rge.	Plat No. Twp. Rge.
Plat No. Twp. Rge.	Plat No. Twp. Rge.	Plat No. Twp. Rge.

Information From:
Michael Herbert

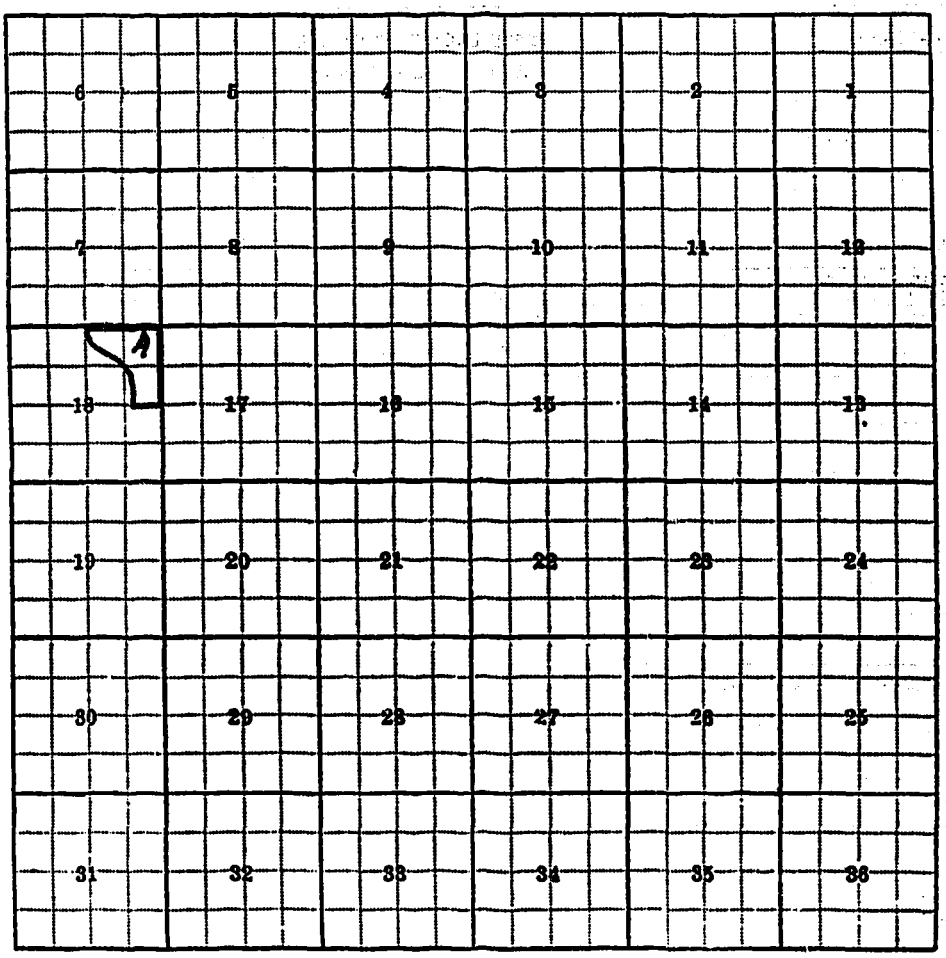
6
5
4
3
2
1
7
8
9
10
11
12
18
17
16
15
14
13
19
20
21
22
23
24
30
29
28
27
26
25
31
32
33
34
35
36

18-A

F-1-A

County Missoula

STATE OF MONTANA
STATE ENGINEERS OFFICE
Water Resources Survey

T. 12N R. 17W Plat No. 69

Farm Checked: Date 6-12-59

Photo No. 3P-29, 3P-27

By David Pouliot

Legal Land Owner Fred C. & Lola Horn Address Clinton, Montana

Operator A. J. Mosby-buying Address Missoula, Montana

Water Delivered by:— x 1. Private System; 2. Ditch Company; 3. State Project; 4. Federal Project; 5. Irrigation District

If under Ditch Company, Irrigation District, or Government Project, state the number of shares or inches, acre feet, as the case may be in said system

App. No. Decree No.	NAME OF APPROPRIATOR TO WHOM DECREED	NAME OF STREAM	Date App. Date Priority	Miner's Inches	In Use	NAME OF DITCH (Water Delivered By)	No.	R/F	P/G/S	Present Irr. Acres	Irrigable Acres
D-36	Ray Walters & Est.										
	of H. P. Greenough	Donovan Creek	4-1-83	7	No		1	F		0	

NOTE: R—Denotes Regular Irrigation. F—Flood Irrigation. P—Water diverted by means of pumping. G—Water diverted by gravity. S—Stored Water.

Condition of System Not in use Topography Creek Bottom River Basin Columbia River

Adequate Supply: Yes ..... No x Explain

Remarks Just a summer home. (Mosby is owner of T. V. Station in Missoula)

Also in: Plat No. ..... Twp. ..... Rge.	Plat No. ..... Twp. ..... Rge.	Plat No. ..... Twp. ..... Rge. .....
Plat No. ..... Twp. ..... Rge.	Plat No. ..... Twp. ..... Rge.	Plat No. ..... Twp. ..... Rge. .....

Information From:
Field Survey & Mr. Herbert

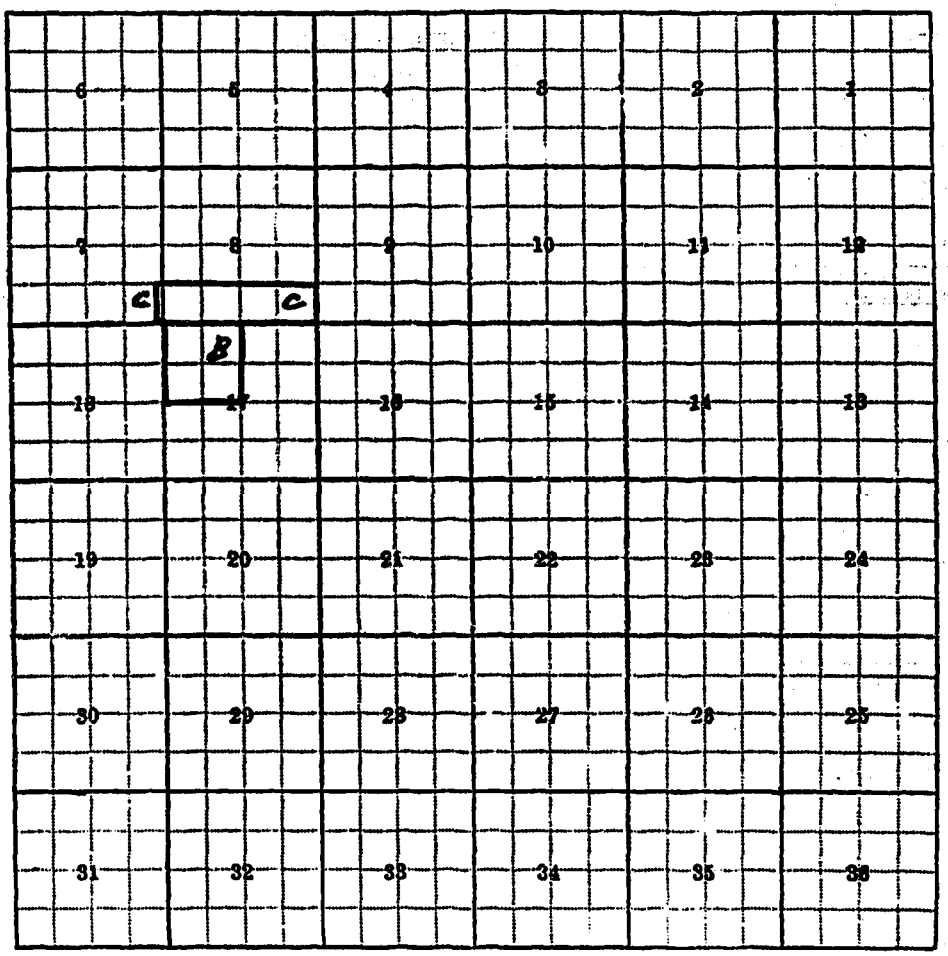
6
5
4
3
2
1
7
8
9
10
11
12
C
C
B
18
17
16
15
14
13
19
20
21
22
23
24
30
29
28
27
26
25
31
32
33
34
35
36

7-C, 8-C, 17-B

F-1-A

County Missoula

STATE OF MONTANA

STATE ENGINEERS OFFICE

Water Resources Survey

T. 12N R. 17W Plat No. 69

Farm Checked: Date 6-12-59

Photo No. 3P-29

By David Pouliot

Legal Land Owner William S. Knight Address

Operator C. Long Address Clinton, Montana

Water is deliverd by:— × 1. Private System; 2. Ditch Company; 3. State Project; 4. Federal Project; 5. Irrigation District

If under Ditch Company, Irrigation District, or Government Project, state the number of shares or inches, acre feet, as the case may be in said system

App. No. Decree No.	NAME OF APPROPRIATOR TO WHOM DECREED	NAME OF STREAM	Date App. Date Priority	Miner's Inches	In Use	NAME OF DITCH (Water Delivered By)	No.	R/F	P/G/S	Present Irr. Acres	Irrigable Acres
D-35	William Gilbert										
	Wager	Donovan Creek	6-4-07	35	Yes						
			3-15-11	45	Yes	Long Ditch	1	F			

NOTE: R—Denotes Regular Irrigation. F—Flood Irrigation. P—Water diverted by means of pumping. G—Water diverted by gravity. S—Stored Water.

Condition of System Good Topography Creek Bottom River Basin Columbia River

Adequate Supply: Yes x No x Explain

Remarks

Also in: Plat No. Twp. Rge.	Plat No. Twp. Rge.	Plat No. Twp. Rge.
Plat No. Twp. Rge.	Plat No. Twp. Rge.	Plat No. Twp. Rge.

Information From:

Mr. Long

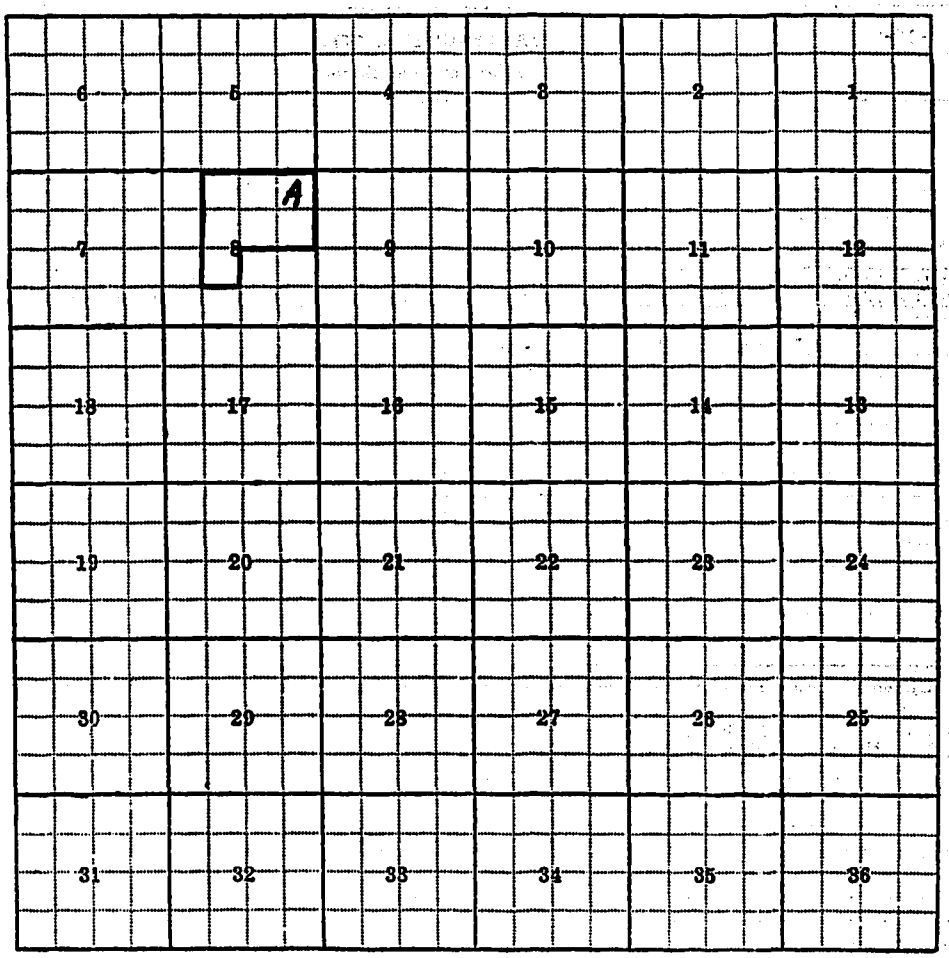
6
5
4
3
2
1
A
7
8
9
10
11
12
18
17
16
15
14
13
19
20
21
22
23
24
30
29
28
27
26
25
31
32
33
34
35
36

8-A

F-1-A

County Missoula

STATE OF MONTANA

STATE ENGINEERS OFFICE

Water Resources Survey

T 12N R 17W Plat No. 69

Farm Checked: Date 6-3-59

Photo No. 3P-27

By David Pouliot

Legal Land Owner Earl E. Koch Address Clinton, Montana

Operator Address

Water is delivered by:— X 1. Private System; 2. Ditch Company; 3. State Project; 4. Federal Project; X 5. Irrigation District

If under Ditch Company, Irrigation District, or Government Project, state the number of shares or inches, acre feet, as the case may be in said system

App. No. Decree No.	NAME OF APPROPRIATOR TO WHOM DECREED	NAME OF STREAM	Date App. Date Priority	Miner's Inches	In Use	NAME OF DITCH (Water Delivered By)	No.	R/F	P/G/S	Present Irr. Acres	Irrigable Acres
See Dist		Hellgate River				Clinton Irrigation					
						Dist.	5	R		30	0
D-180	Zepherin Montreville	Smith Creek		All	Yes	Koch Ditch	1	R		30	0
Use		Slough				Koch Ditch	1	R		50	0
A-18	Ferman Montreal	Bakers Brook	10-15-86	126	No						
A-912	W. J. Guthrie	Montrenil Creek	8- -01	400	No						

NOTE: R—Denotes Regular Irrigation. F—Flood Irrigation. P—Water diverted by means of pumping. G—Water diverted by gravity. S—Stored Water.

Condition of System Good Topography Valley River Basin Columbia River

Adequate Supply: Yes X No Explain

Remarks 32.6 acres in Clinton Irrigation District

Also in: Plat No. Twp. Rge.	Plat No. Twp. Rge.	Plat No. Twp. Rge.
Plat No. Twp. Rge.	Plat No. Twp. Rge.	Plat No. Twp. Rge.

Information From:

Earl Koch

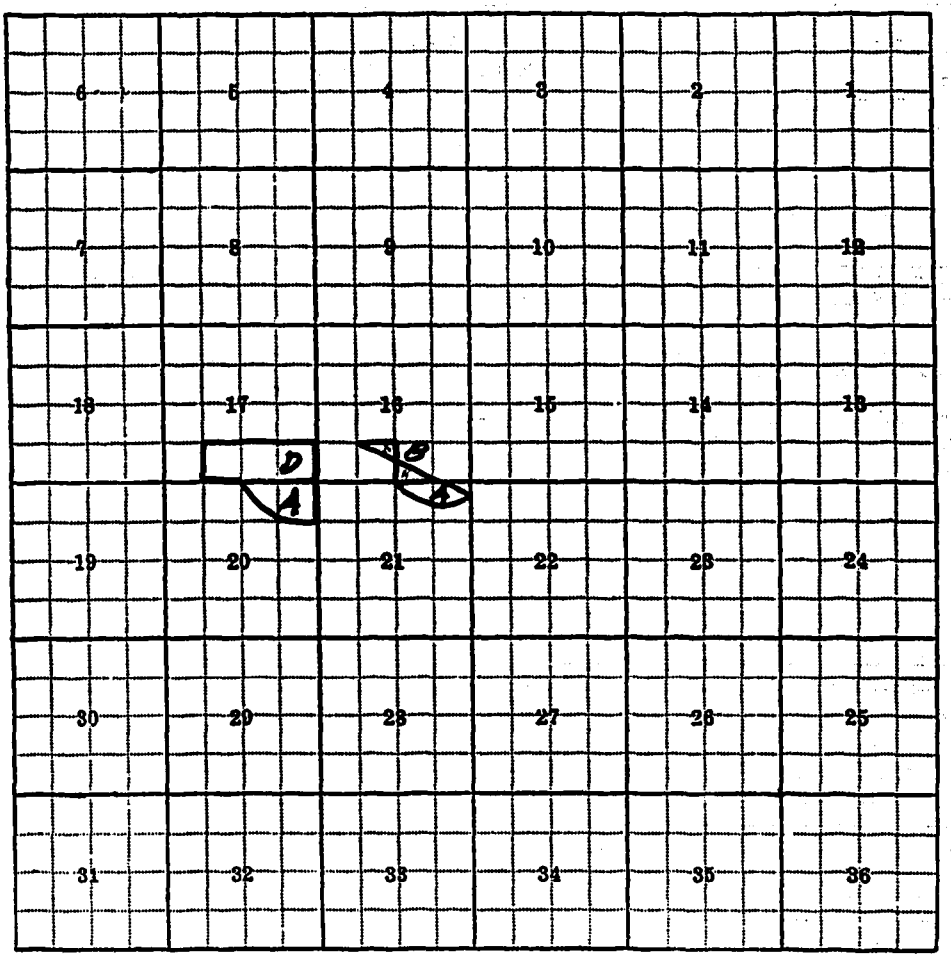

16-B, 17-D, 20-A, 21-A

F-1-A

County Missoula

STATE OF MONTANA
STATE ENGINEERS OFFICE
Water Resources Survey

T 12N R 17W Plat No. 69

Farm Checked: Date 6-10-59

Photo No. 3P--27

By David Pouliot

Legal Land Owner Palmer O. & Alma Romness Address Clinton, Montana

Operator Same Address

Water is deliverd by:— X 1. Private System; 2. Ditch Company; 3. State Project; 4. Federal Project; X 5. Irrigation District

If under Ditch Company, Irrigation District, or Government Project, state the number of shares or inches, acre feet, as the case may be in said system

App. No. Decree No.	NAME OF APPROPRIATOR TO WHOM DECREED	NAME OF STREAM	Date App. Date Priority	Miner's Inches	In Use	NAME OF DITCH (Water Delivered By)	No.	R/F	P/G/S	Present Irr. Acres	Irrigable Acres
See Dist		Hellgate River)				Clinton Irrigation D	5	R		70	0
D-181	John Norris	Smith Creek)		All	Yes						
A-505	Thomas R. Hesselgesser	Hellgate River	5-1-27	320	Not in use	Romness Ditch	1	R		0	15
A-914	John Norris	Montrey Gulch	9-17-06	630	Stock						
A-1453	John E. Norris	Unnamed Spring	4-15-01	50	Stock						

NOTE: R—Denotes Regular Irrigation. F—Flood Irrigation. P—Water diverted by means of pumping. G—Water diverted by gravity. S—Stored Water.

Condition of System Good Topography Valley River Basin Columbia River

Adequate Supply: Yes X No Explain

Remarks 77.5 in Clinton Irrigation District.

Also in: Plat No. Twp. Rge.	Plat No. Twp. Rge.	Plat No. Twp. Rge.
Plat No. Twp. Rge.	Plat No. Twp. Rge.	Plat No. Twp. Rge.

Information From:

Palmer Romness

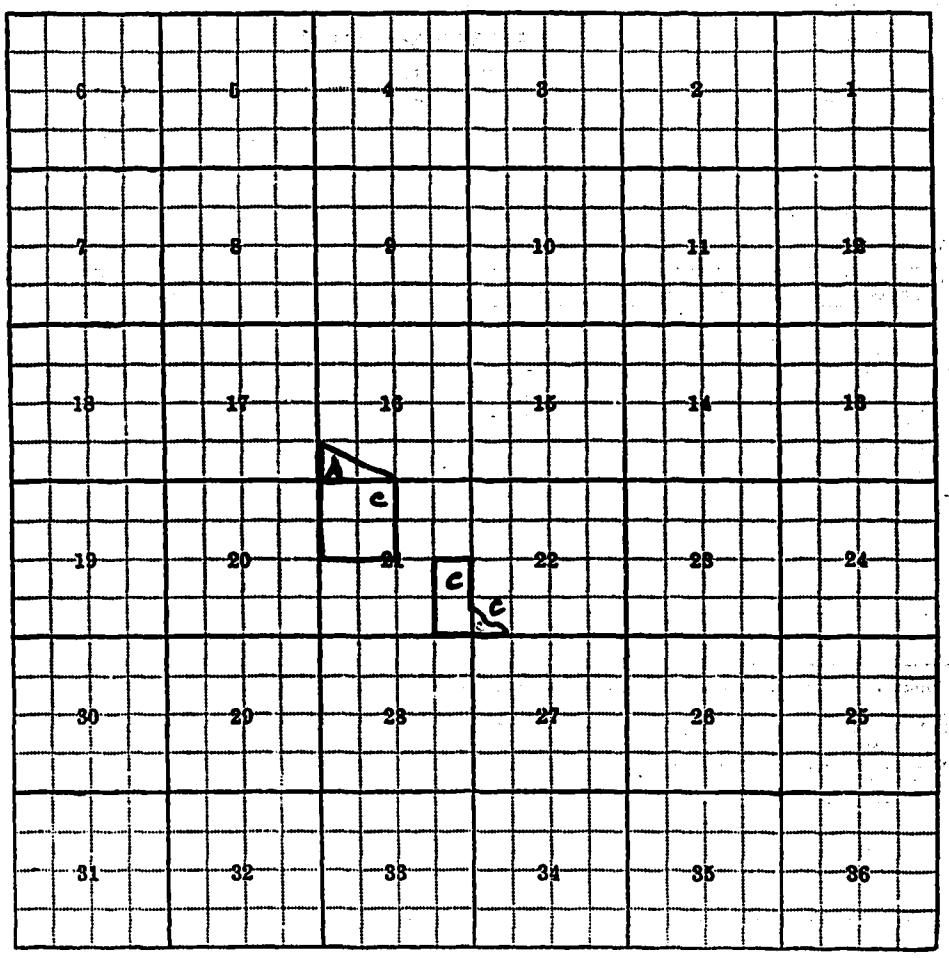
6
5
4
3
2
1
7
8
9
10
11
12
18
17
16
15
14
13
A
C
19
20
21
22
23
24
C
C
30
29
28
27
26
25
31
32
33
34
35
36

16-A, 21-C, 22-C

F-1-A

County Missoula

Farm Checked: Date 6-4-59

By David Pouliot

STATE OF MONTANA
STATE ENGINEERS OFFICE
Water Resources Survey

T 12N R 17W Plat No. 69

Photo No. 3P-39

Legal Land Owner Donald V. & Jean Ann Roth Address Clinton, Montana

Operator Address

Water is deliverd by: — x 1. Private System; 2. Ditch Company; 3. State Project; 4. Federal Project; 5. Irrigation District

If under Ditch Company, Irrigation District, or Government Project, state the number of shares or inches, acre feet, as the case may be in said system

App. No. Decree No.	NAME OF APPROPRIATOR TO WHOM DECREED	NAME OF STREAM	Date App. Date Priority	Miner's Inches	In Use	NAME OF DITCH (Water Delivered By)	No.	B/F	P/G/S	Present Irr. Acres	Irrigable Acres
A-512	J. I. McClung	Hellgate River	6-20-04	3000	Yes	Through Clinton Irrigation Dist.	1	R)		105	0
A-1726	C. E. Mueller	Gaiser Slough through R. R. Coulvert #233	7-28-10	All	Yes	Through Clinton Irrigation Dist.	1	R)			

NOTE: R—Denotes Regular Irrigation. F—Flood Irrigation. P—Water diverted by means of pumping. G—Water diverted by gravity. S—Stored Water.

Condition of System Good Topography Valley River Basin Columbia River

Adequate Supply: Yes x No Explain

Remarks He let Clinton Irrigation District use his headgate.

Also in: Plat No. 80 Twp. 11N Rge. 17W	Plat No. Twp. Rge.	Plat No. Twp. Rge.
Plat No. Twp. Rge.	Plat No. Twp. Rge.	Plat No. Twp. Rge.

Information From: Donald Roth

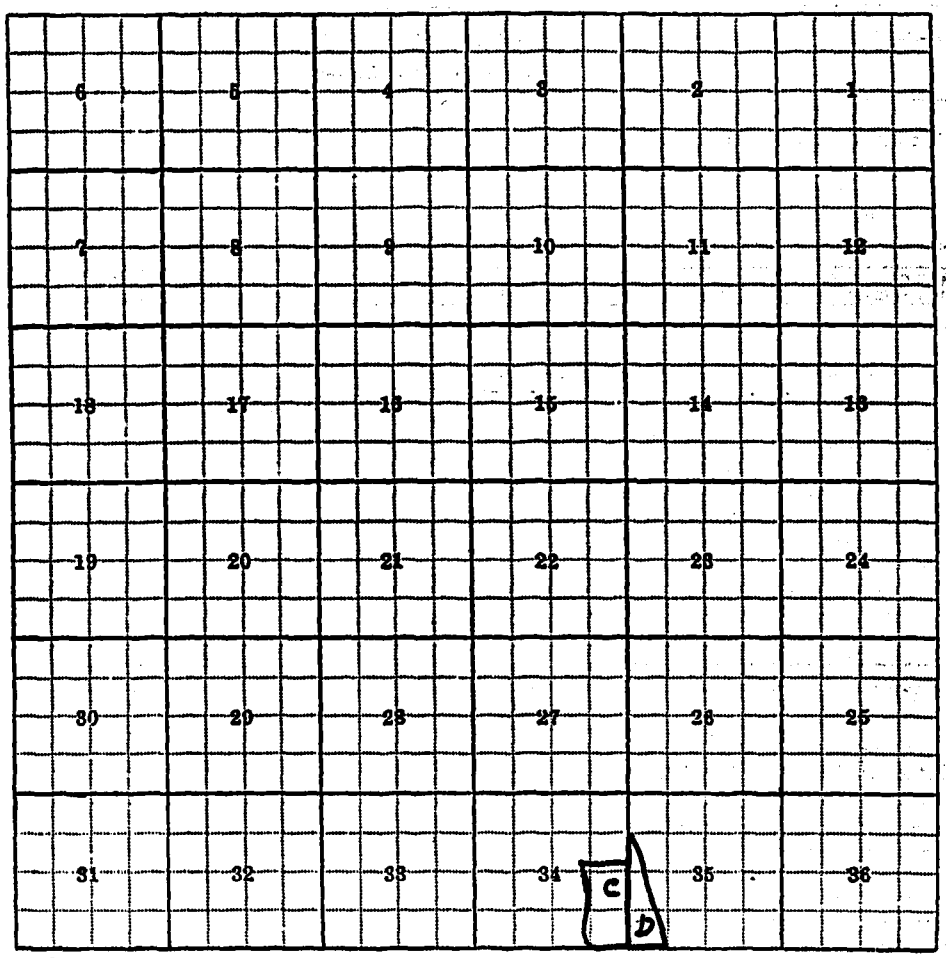
6
5
4
3
2
1
7
8
9
10
11
12
18
17
16
15
14
13
19
20
21
22
23
24
30
29
28
27
26
25
31
32
33
34
35
36
C
D

34-C, 35-D

F-1-A

County Missoula

STATE OF MONTANA
STATE ENGINEERS OFFICE
Water Resources Survey

T. 12N R. 17W Plat No. 69

Farm Checked: Date 6-10-59

Photo No. 3P-38, 3P-39

By David Pouliot

Legal Land Owner Belford L. Skinner Address Clinton, Montana

Operator Address

Water is delivered by:— x 1. Private System; 2. Ditch Company; 3. State Project; 4. Federal Project; x 5. Irrigation District

If under Ditch Company, Irrigation District, or Government Project, state the number of shares or inches, acre feet, as the case may be in said system

App. No. Decree No.	NAME OF APPROPRIATOR TO WHOM DECREED	NAME OF STREAM	Date App. Date Priority	Miner's Inches	In Use	NAME OF DITCH (Water Delivered By)	No.	R/F	P/G/S	Present Irr. Acres	Irrigable Acres
A-480	Clinton Irrigation Dist.	Hellgate River	9-28-19	2500	30.4	Clinton Irrigation Dist.	5	R		40	0
A-1744	Ralph P. Simpson et al	Unnamed	1-07-01	1000	Yes	Skinner Sprinkler	1	R	Sprinkler	18	0

NOTE: R—Denotes Regular Irrigation. F—Flood Irrigation. P—Water diverted by means of pumping. G—Water diverted by gravity. S—Stored Water.

Condition of System Good Topography Valley River Basin Columbia River

Adequate Supply: Yes x No Explain

Remarks 30.4 in Clinton Irrigation District.

Also in: Plat No. Twp. Rge.	Plat No. Twp. Rge.	Plat No. Twp. Rge.
Plat No. Twp. Rge.	Plat No. Twp. Rge.	Plat No. Twp. Rge.

Information From:
Mrs. Skinner

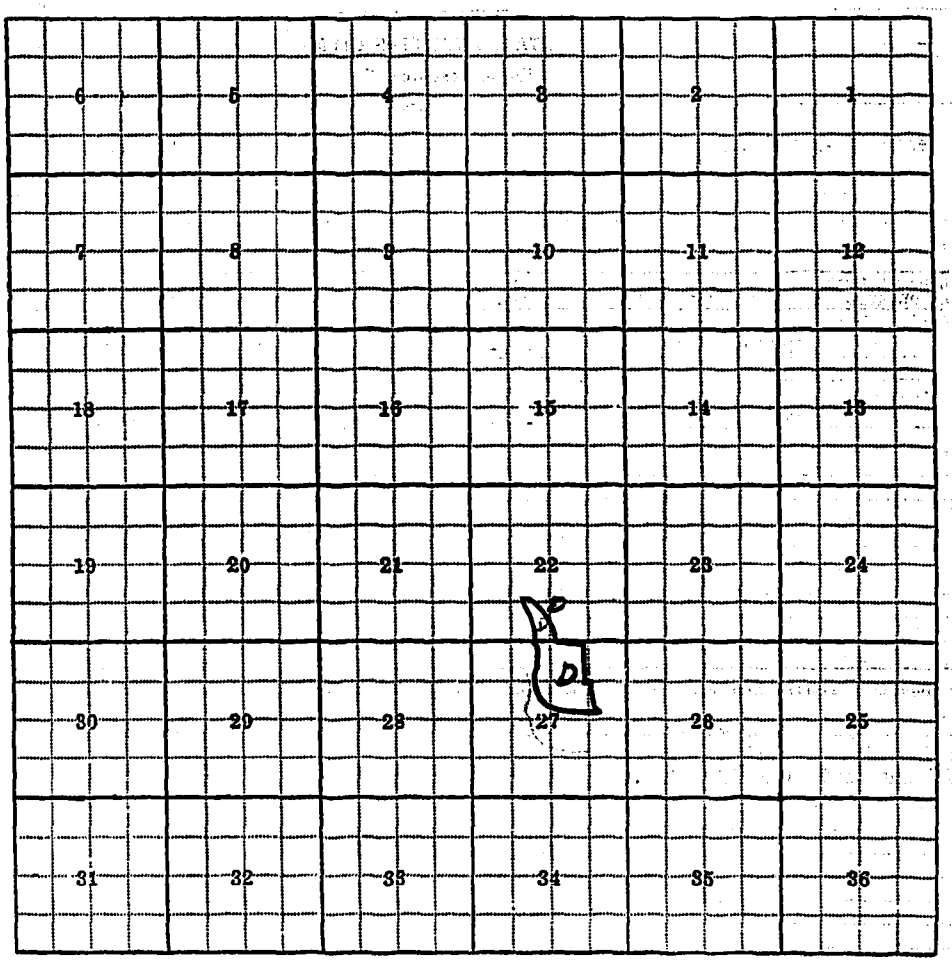
6
5
4
3
2
1
7
8
9
10
11
12
18
17
16
15
14
13
19
20
21
22
23
24
30
29
28
27
26
25
31
32
33
34
35
36
D

22-D, 27-D,

F-1-A

County Missoula

STATE OF MONTANA

STATE ENGINEERS OFFICE

Water Resources Survey

T. 12N R. 17W Plat No. 69

Farm Checked: Date 6-12-59

Photo No. 3P-16

By David Pouliot

Legal Land Owner George T. & Iris Smith Address Clinton, Montana

Operator Same Address

Water is deliverd by:— x 1. Private System; 2. Ditch Company; 3. State Project; 4. Federal Project; 5. Irrigation District

If under Ditch Company, Irrigation District, or Government Project, state the number of shares or inches, acre feet, as the case may be in said system

App. No. Decree No.	NAME OF APPROPRIATOR TO WHOM DECREED	NAME OF STREAM	Date App. Date Priority	Miner's Inches	In Use	NAME OF DITCH (Water Delivered By)	No.	R/F	P/G/S	Present Irr. Acres	Irrigable Acres
*A-98	Edward Riberdy	Blue Grass Gulch or	5-15-95	1000	Yes						
		(Kendall Creek)				Smith Ditches	1	F		35	0

NOTE: R—Denotes Regular Irrigation. F—Flood Irrigation. P—Water diverted by means of pumping. G—Water diverted by gravity. S—Stored Water.

Condition of System Good Topography Creek Bottom River Basin Columbia River

Adequate Supply: Yes..... No. x Explain

Remarks *Book D., WR - Page 224

Also in: Plat No. Twp. Rge.	Plat No. Twp. Rge.	Plat No. Twp. Rge.
Plat No. Twp. Rge.	Plat No. Twp. Rge.	Plat No. Twp. Rge.

Information From:

Tom Smith

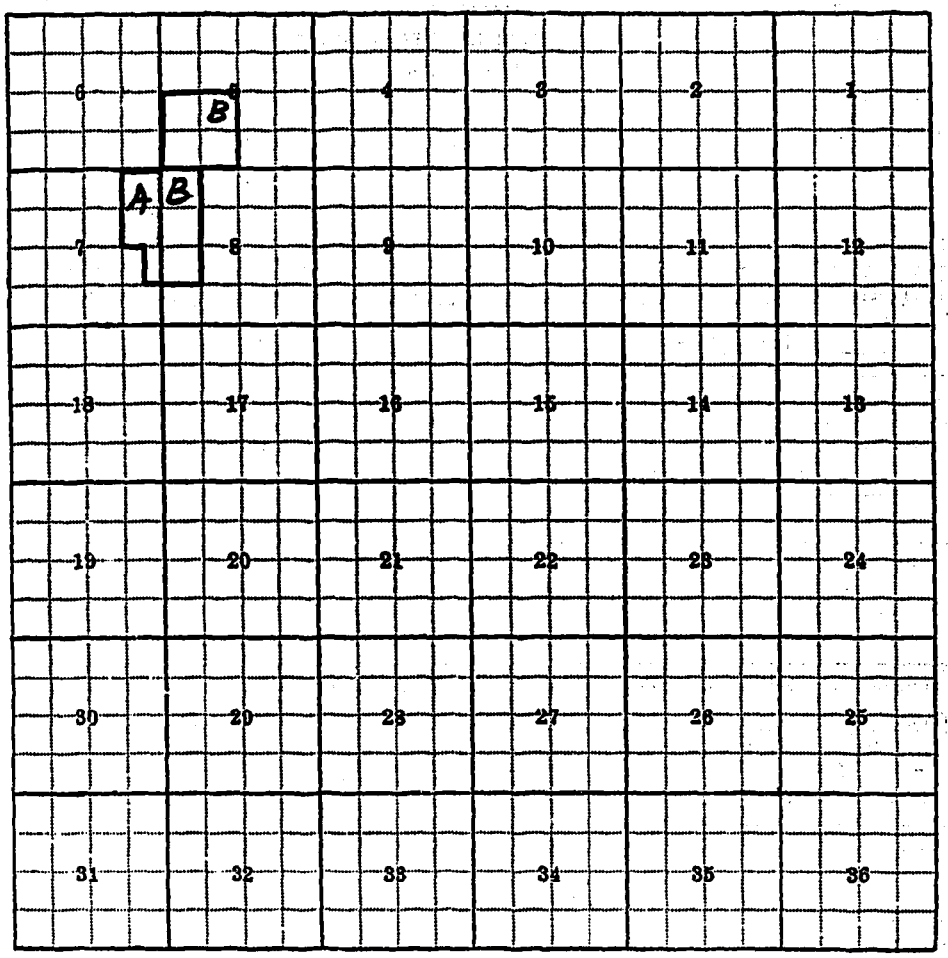
6
5
B
4
3
2
1
A
B
7
8
9
10
11
12
18
17
16
15
14
13
19
20
21
22
23
24
30
29
28
27
26
25
31
32
33
34
35
36

5-B, 7-A, 8-B

F-1-A

County Missoula

STATE OF MONTANA
STATE ENGINEERS OFFICE
Water Resources Survey

T 12N R 17W Plat No. 69

Farm Checked: Date 6-3-59

Photo No. 3P-38, 3P-39

By David Pouliot

Legal Land Owner John A. & Marjorie B. Stitt Address Clinton, Montana

Operator Address

Water is deliverd by:— × 1. Private System; 2. Ditch Company; 3. State Project; 4. Federal Project; × 5. Irrigation District

If under Ditch Company, Irrigation District, or Government Project, state the number of shares or inches, acre feet, as the case may be in said system

App. No. Decree No.	NAME OF APPROPRIATOR TO WHOM DECREED	NAME OF STREAM	Date App. Date Priority	Miner's Inches	In Use	NAME OF DITCH (Water Delivered By)	No.	R/F	P/G/S	Present Irr. Acres	Irrigable Acres
A-480	Clinton Irri. Dist.	Hellgate River	9-28-19	2500	188.04	Clinton Irri. District	5	R		140	0
A-1750A	John A. Stitt	Unnamed Creek(slough)	4-20-49	300	Yes	Stitt Sprinkler	1	R		40	0
A-981)	A. B. Northey	Northey or Trail Cr.									
)		or Haverson Creek	12-26-06	60	Yes						
A-1557)	Edward Haverson	Trail Creek or Northey									
		or Haverson Creek	5-9-17	160	Yes	Stitt Ditch	1	F		8	0

NOTE: R—Denotes Regular Irrigation. F—Flood Irrigation. P—Water diverted by means of pumping. G—Water diverted by gravity. S—Stored Water.

Condition of System Good Topography Valley River Basin Columbia River

Adequate Supply: Yes x No Explain

Remarks 88.04 in Clinton Irrigation District and 100 of the Turman Place.

Also in: Plat No. Twp. Rge.	Plat No. Twp. Rge.	Plat No. Twp. Rge.
Plat No. Twp. Rge.	Plat No. Twp. Rge.	Plat No. Twp. Rge.

Information From:

John Stitt

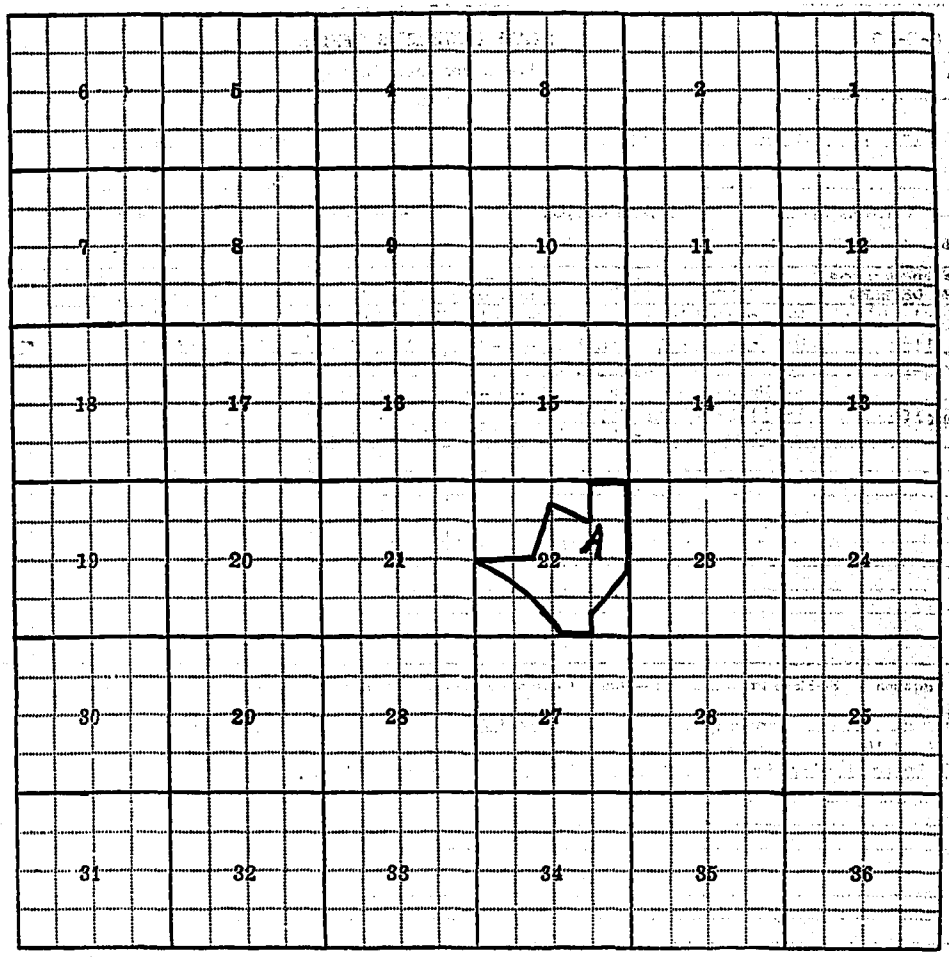
6
5
4
3
2
1
7
8
9
10
11
12
18
17
16
15
14
13
19
20
21
22
A
23
24
30
29
28
27
26
25
31
32
33
34
35
36

22-A.

F-1-A

County Missoula

STATE OF MONTANA

STATE ENGINEERS OFFICE

Water Resources Survey

T 12N R 17W Plat No. 69

Farm Checked: Date 6-5-59

Photo No. 3P-25

By David Pauliot

Legal Land Owner Earl & Martha Swartz Address Clinton, Montana

Operator Same Address

Water is deliverd by:— × 1. Private System; 2. Ditch Company; 3. State Project; 4. Federal Project; 5. Irrigation District

If under Ditch Company, Irrigation District, or Government Project, state the number of shares or inches, acre feet, as the case may be in said system

App. No. Decree No.	NAME OF APPROPRIATOR TO WHOM DECREED	NAME OF STREAM	Date App. Date Priority	Miner's Inches	In Use	NAME OF DITCH (Water Delivered By)	No.	R/F	P/G/S	Present Irr. Acres	Irrigable Acres
A-58	Andrew Freudenreich	Birch Creek	3-27-06	500	Yes	Swartz Ditches	1	F		7	0

NOTE: R—Denotes Regular Irrigation. F—Flood Irrigation. P—Water diverted by means of pumping. G—Water diverted by gravity. S—Stored Water.

Condition of System Good Topography Creek Bottom River Basin Columbia River

Adequate Supply: Yes x No Explain

Remarks

Also in: Plat No. 80 Twp. 11N Rge. 17W	Plat No. Twp. Rge.	Plat No. Twp. Rge.
Plat No. Twp. Rge.	Plat No. Twp. Rge.	Plat No. Twp. Rge.

Information From: Forest Swartz


6
5
4
3
2
1
7
8
9
10
11
12
18
17
16
15
14
13
19
20
21
22
23
24
30
29
28
27
26
25
31
32
33
34
35
36
B

33-B

F-1-A

County Missoula

STATE OF MONTANA

STATE ENGINEERS OFFICE

Water Resources Survey

T 12N R 17W Plat No. 69

Farm Checked: Date 6-5-59

Photo No. 3P-39

By David Pouliot

Legal Land Owner Forest Swartz Address Clinton, Montana

Operator Same Address

Water is deliverd by:— x 1. Private System; 2. Ditch Company; 3. State Project; 4. Federal Project; 5. Irrigation District

If under Ditch Company, Irrigation District, or Government Project state the number of shares or inches, acre feet, as the case may be in said system

App. No. Decree No.	NAME OF APPROPRIATOR TO WHOM DECREED	NAME OF STREAM	Date App. Date Priority	Miner's Inches	In Use	NAME OF DITCH (Water Delivered By)	No.	R/F	P/G/S	Present Irr. Acres	Irrigable Acres
A-59)	C. R. Scott &										
)	C. A. Swartz	Birch (Swartz) Cr.	6-1-93	1056	Yes						
A-60)	Hiram Wolford	Birch (Swartz) Cr.	12-20-98	500	Yes	Swartz Ditches	1	F		32	0

NOTE: R—Denotes Regular Irrigation. F—Flood Irrigation. P—Water diverted by means of pumping. G—Water diverted by gravity. S—Stored Water.

Condition of System Good Topography Creek Bottom River Basin Columbia River

Adequate Supply: Yes x No Explain

Remarks

Also in: Plat No. Twp. Rge.	Plat No. Twp. Rge.	Plat No. Twp. Rge.
Plat No. Twp. Rge.	Plat No. Twp. Rge.	Plat No. Twp. Rge.

Information From: Forest Swartz

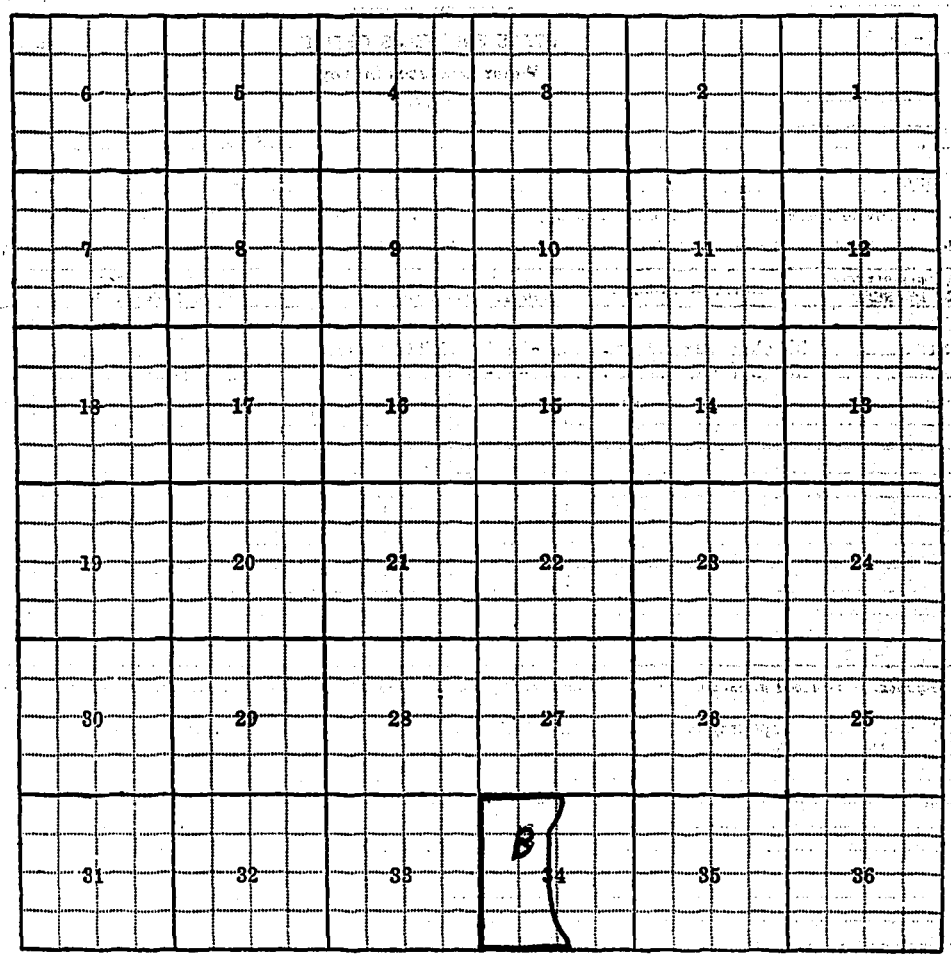
6
5
4
3
2
1
7
8
9
10
11
12
18
17
16
15
14
13
19
20
21
22
23
24
30
29
28
27
26
25
31
32
33
34
35
36
B

34-B

F-1-A

County Missoula

STATE OF MONTANA

STATE ENGINEERS OFFICE

Water Resources Survey

T. 12N R. 17W Plat No. 69

Farm Checked: Date 6-9-59

Photo No. 3P-38

By David Pouliot

Legal Land Owner Ray & Ethel Teague Address Clinton, Montana

Operator Same Address

Water is deliverd by:— 1. Private System; 2. Ditch Company; 3. State Project; 4. Federal Project; X 5. Irrigation District

If under Ditch Company, Irrigation District, or Government Project, state the number of shares or inches, acre feet, as the case may be in said system

App. No. Decree No.	NAME OF APPROPRIATOR TO WHOM DECREED	NAME OF STREAM	Date App. Date Priority	Miner's Inches	In Use	NAME OF DITCH (Water Delivered By)	No.	R/F	P/G/S	Present Irr. Acres	Irrigable Acres
A-480	Clinton Irrigation District	Hellgate River	9-28-19	2500	101.7	Clinton Irrigation Dist.	5	R		70	0

NOTE: R—Denotes Regular Irrigation. F—Flood Irrigation. P—Water diverted by means of pumping. G—Water diverted by gravity. S—Stored Water.

Condition of System Good Topography Valley River Basin Columbia River

Adequate Supply: Yes X No Explain

Remarks 101.7 in Clinton Irrigation District.

Also in: Plat No. Twp. Rge. Plat No. Twp. Rge. Plat No. Twp. Rge.
Plat No. Twp. Rge. Plat No. Twp. Rge. Plat No. Twp. Rge.

Information From:
Ray Teague

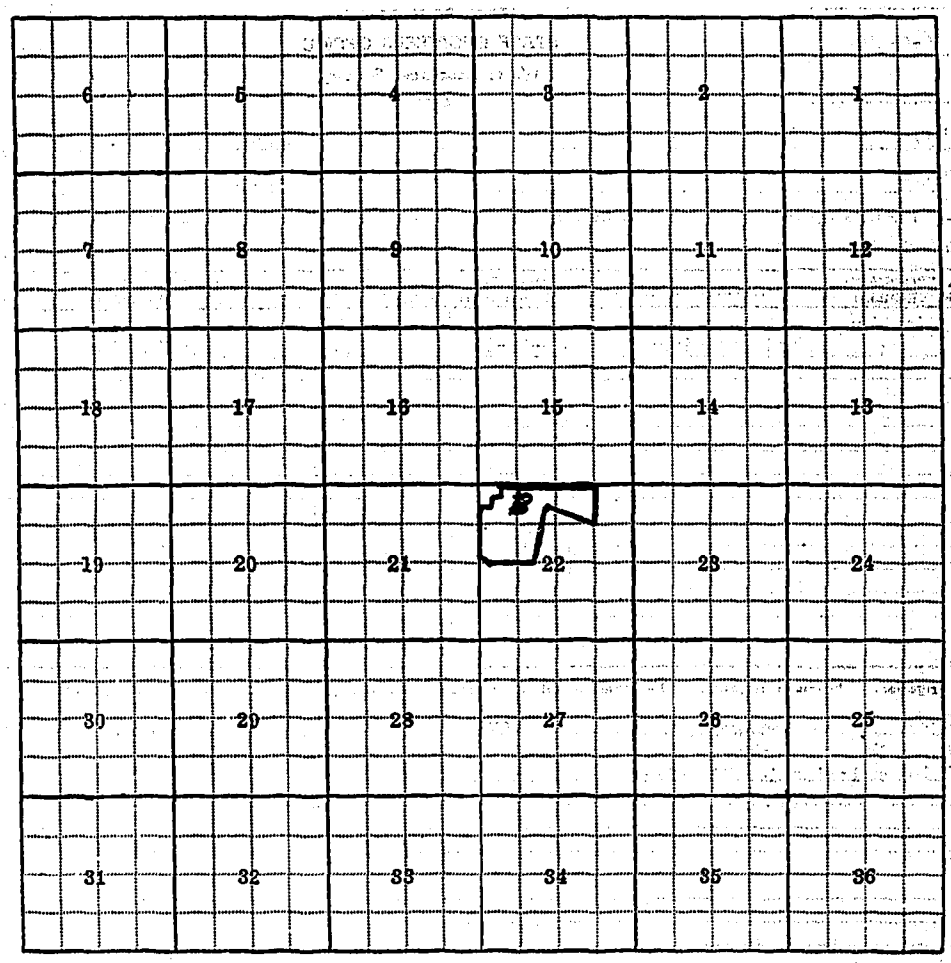
6
5
4
3
2
1
7
8
9
10
11
12
18
17
16
15
14
13
19
20
21
22
23
24
30
29
28
27
26
25
31
32
33
34
35
36

22-B.

F-1-A
County Missoula

STATE OF MONTANA
STATE ENGINEERS OFFICE
Water Resources Survey

T. 12N R. 17W Plat No. 69

Farm Checked: Date 6-12-59 Photo No. 3P-29

By David Pouliot

Legal Land Owner Johann Thomas Address

Operator Wiscarson Address Clinton, Montana

Water is deliverd by:— x 1. Private System; 2. Ditch Company; 3. State Project; 4. Federal Project; 5. Irrigation District

If under Ditch Company, Irrigation District, or Government Project, state the number of shares or inches, acre feet, as the case may be in said system

App. No. Decree No.	NAME OF APPROPRIATOR TO WHOM DECREED	NAME OF STREAM	Date App. Date Priority	Miner's Inches	In Use	NAME OF DITCH (Water Delivered By)	No.	R/F	P/G/S	Present Irr. Acres	Irrigable Acres
D-34	Inland Investment										
	Company, successor										
	of defendant										
	A. L. Duncan	Donovan Creek	5-2-07	50 or							
				All	No						
		Donovan Spring	6-4-07	10	No	Wiscarson Ditch	1	R			

NOTE: R—Denotes Regular Irrigation. F—Flood Irrigation. P—Water diverted by means of pumping. G—Water diverted by gravity. S—Stored Water.

Condition of System Needs Repair Topography Creek Bottom River Basin Columbia River

Adequate Supply: Yes x No Explain

Remarks

Also in: Plat No. Twp. Rge.	Plat No. Twp. Rge.	Plat No. Twp. Rge.
Plat No. Twp. Rge.	Plat No. Twp. Rge.	Plat No. Twp. Rge.

Information From:
Field Survey & Mr. Herbert


6
5
c
c
3
2
1
7
8
9
10
11
12
18
17
16
15
14
13
19
20
21
22
23
24
30
29
28
27
26
25
31
32
33
34
35
36

4-C, 5-C

F-1-A

County Missoula

STATE OF MONTANA

STATE ENGINEERS OFFICE

Water Resources Survey

T 12N R 17W Plat No. 69

Farm Checked: Date 6-3-59

Photo No. 3P-38, 3P-39

By David Pouliot

Legal Land Owner Lewis Richards (G. F. Lewis-deceased) Address Clinton, Montana

Operator Same Address

Water is delivered by:— x 1. Private System; 2. Ditch Company; 3. State Project; 4. Federal Project; x 5. Irrigation District

If under Ditch Company, Irrigation District, or Government Project, state the number of shares or inches, acre feet, as the case may be in said system

App. No. Decree No.	NAME OF APPROPRIATOR TO WHOM DECREED	NAME OF STREAM	Date App. Date Priority	Miner's Inches	In Use	NAME OF DITCH (Water Delivered By)	No.	R/F	P/G/S	Present Irr. Acres	Irrigable Acres
See Dist		Hellgate River				Clinton Irrigation					
						Dist.	5	R		50	0
A-146)	James House &										
)	W. J. Stevens	Camas Trail Creek	11-4-81	All	Yes						
A-148)	Silas Mitchell &	(Wallace Creek)									
	W. J. Stevens	E. & N. Fks. of									
		Camas Trail Creek	2-12-87	All	Yes						
		(Wallace Creek)				Richards Ditch	1	F		73	0
A-592	George W. Rhodes	Johnson Creek	2-21-18	20	Yes)						
A-595	Connick Hosea	Johnson Gulch	6-1-86	200	Yes)	Richards Ditch	1	F		18	0
A-480	Clinton Irrigation										
	Dist.	Hellgate River	9-28-19	2500	See						
					Dist						

NOTE: R—Denotes Regular Irrigation. F—Flood Irrigation. P—Water diverted by means of pumping. G—Water diverted by gravity. S—Stored Water.

Condition of System Good Topography Valley & Creek Bottom River Basin Columbia River

Adequate Supply: Yes x No x Explain Yes from river. No from Creeks.

Remarks 61 Acres in Clinton Irrigation District from Turman Place

Also in: Plat No. Twp. Rge.	Plat No. Twp. Rge.	Plat No. Twp. Rge.
Plat No. Twp. Rge.	Plat No. Twp. Rge.	Plat No. Twp. Rge.

Information From:

Lewis Richards

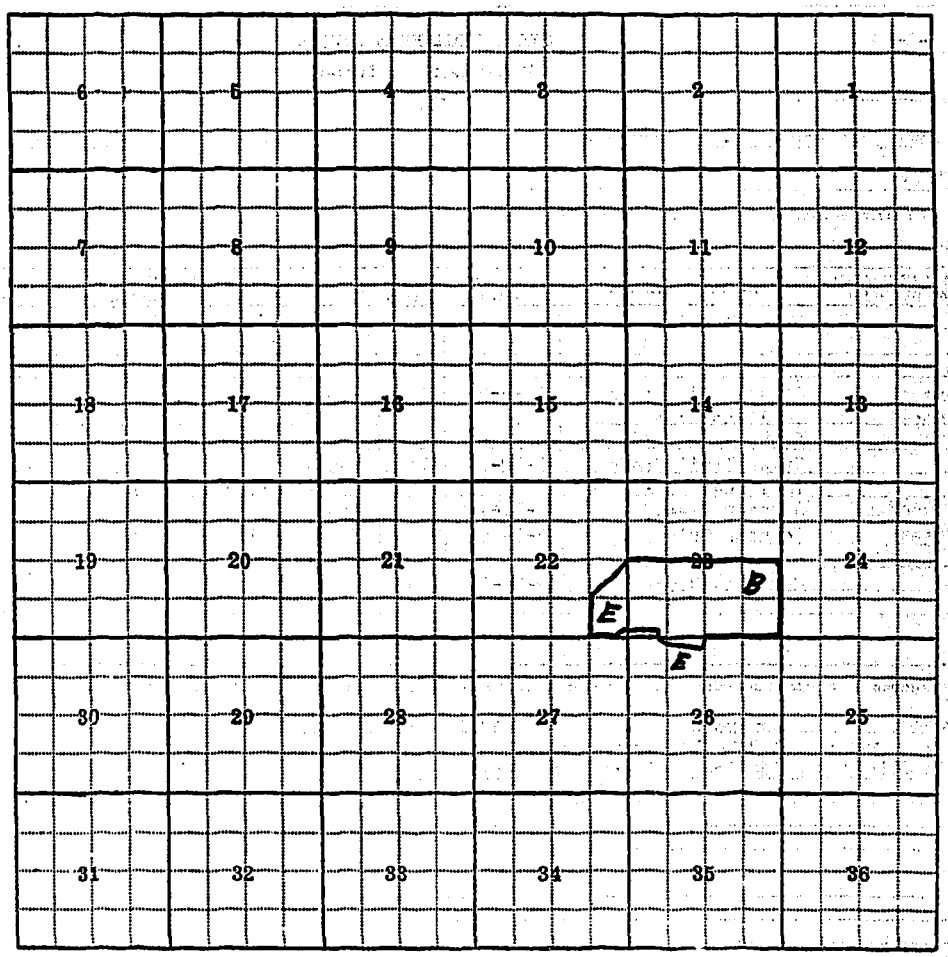
6
5
4
3
2
1
7
8
9
10
11
12
18
17
16
15
14
13
19
20
21
22
23
24
B
E
E
30
29
28
27
26
25
31
32
33
34
35
36

22-E, 23-B, 26-E

F-1-A

County Missoula

STATE OF MONTANA

STATE ENGINEERS OFFICE

Water Resources Survey

T. 12N R. 17W Plat No. 69

Farm Checked: Date 6-9-59

Photo No. 3P-39

By David Pouliot

Legal Land Owner Henry Weideman Address Clinton, Montana

Operator Address

Water is deliverd by: X 1. Private System; 2. Ditch Company; 3. State Project; 4. Federal Project; 5. Irrigation District

If under Ditch Company, Irrigation District, or Government Project, state the number of shares or inches, acre feet, as the case may be in said system

App. No. Decree No.	NAME OF APPROPRIATOR TO WHOM DECREED	NAME OF STREAM	Date App. Date Priority	Miner's Inches	In Use	NAME OF DITCH (Water Delivered By)	No.	R/F	P/G/S	Present Irr. Acres	Irrigable Acres
A-511	Vital Martin	Hellgate River	10-17-96	2000	Yes	Weideman Ditch	1	R	Spr.	50	0
Use	Henry Weideman	Sump	3-1-57			Weideman Sprinkler	1	R	Spr.	15	0

NOTE: R—Denotes Regular Irrigation. F—Flood Irrigation. P—Water diverted by means of pumping. G—Water diverted by gravity. S—Stored Water.

Condition of System Good Topography Valley River Basin Columbia River

Adequate Supply: Yes X No. Explain

Remarks

Also in: Plat No. Twp. Rge. Plat No. Twp. Rge. Plat No. Twp. Rge.
Plat No. Twp. Rge. Plat No. Twp. Rge. Plat No. Twp. Rge.

Information From: Henry Weideman

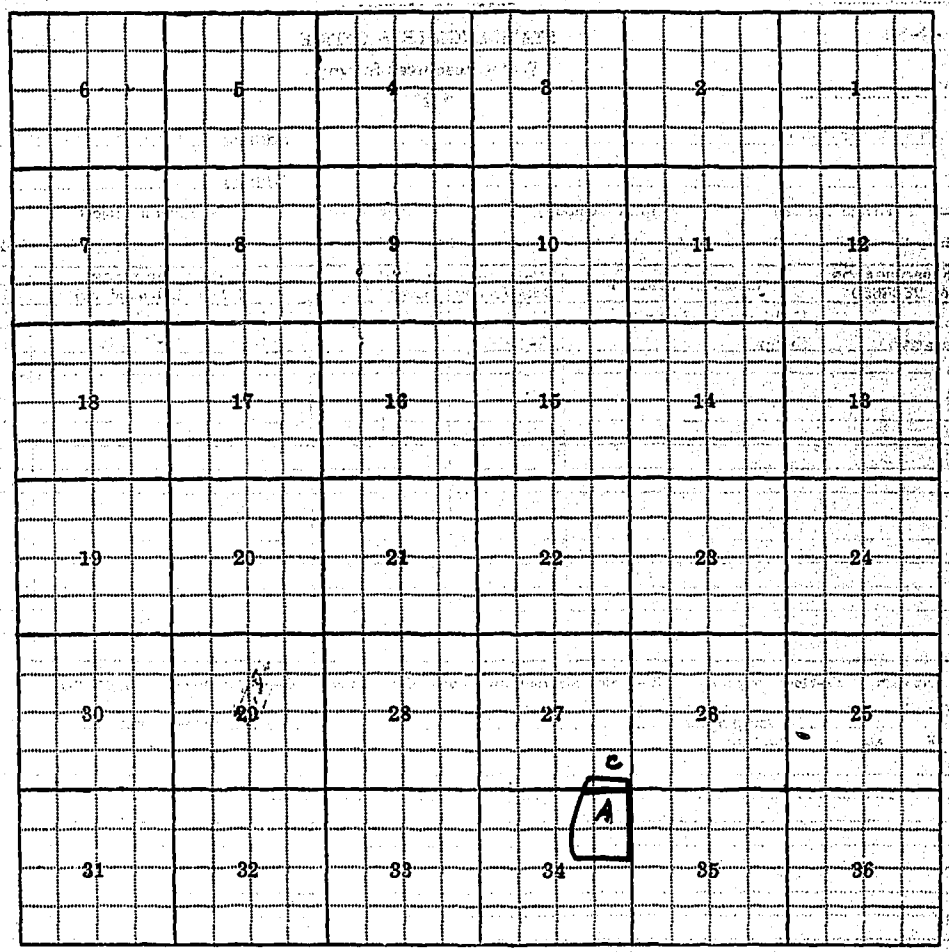
6
5
4
3
2
1
7
8
9
10
11
12
18
17
16
15
14
13
19
20
21
22
23
24
30
29
28
27
26
25
C
A
31
32
33
34
35
36

27-C, 34-A,