61
13N
15W

F-1-A

County Missoula

Farm Checked: Date 5-22-59

By Robert Peter

STATE OF MONTANA
STATE ENGINEERS OFFICE
Water Resources Survey

T. 13N R. 15W Plat No. 61

Photo No. 3P-127, 3P-126

Legal Land Owner Arnold H. & Annabelle Case Address Potomac, Montana

Operator Same Address

Water is delivered by: X 1. Private System; 2. Ditch Company; 3. State Project; 4. Federal Project; 5. Irrigation District

If under Ditch Company, Irrigation District, or Government Project, state the number of shares or inches, acre feet, as the case may be in said system

App. No. Decree No.	NAME OF APPROPRIATOR TO WHOM DECREED	NAME OF STREAM	Date App. Date Priority	Miner's Inches	In Use	NAME OF DITCH (Water Delivered By)	No.	R/F	P/G/S	Present Irr. Acres	Irrigable Acres
D-206	Arnold Zaugg	Union Creek	10-1-85	65	Yes	Zaugg Ditches	1	R		128	16
No filing		Union Creek				Waste from Haves Ditch	1	F		4	0
		Unnamed Creek				Case Ditches	1	R		12	0

NOTE: R—Denotes Regular Irrigation. F—Flood Irrigation. P—Water diverted by means of pumping. G—Water diverted by gravity. S—Stored Water.

Condition of System Good Topography Creek Bottom River Basin Columbia River

Adequate Supply: Yes X No. Explain

Remarks

Also in: Plat No. 61 Twp. 13N Rge. 15W	Plat No. Twp. Rge.	Plat No. Twp. Rge.
Plat No. Twp. Rge.	Plat No. Twp. Rge.	Plat No. Twp. Rge.

Information From: Arnold Case

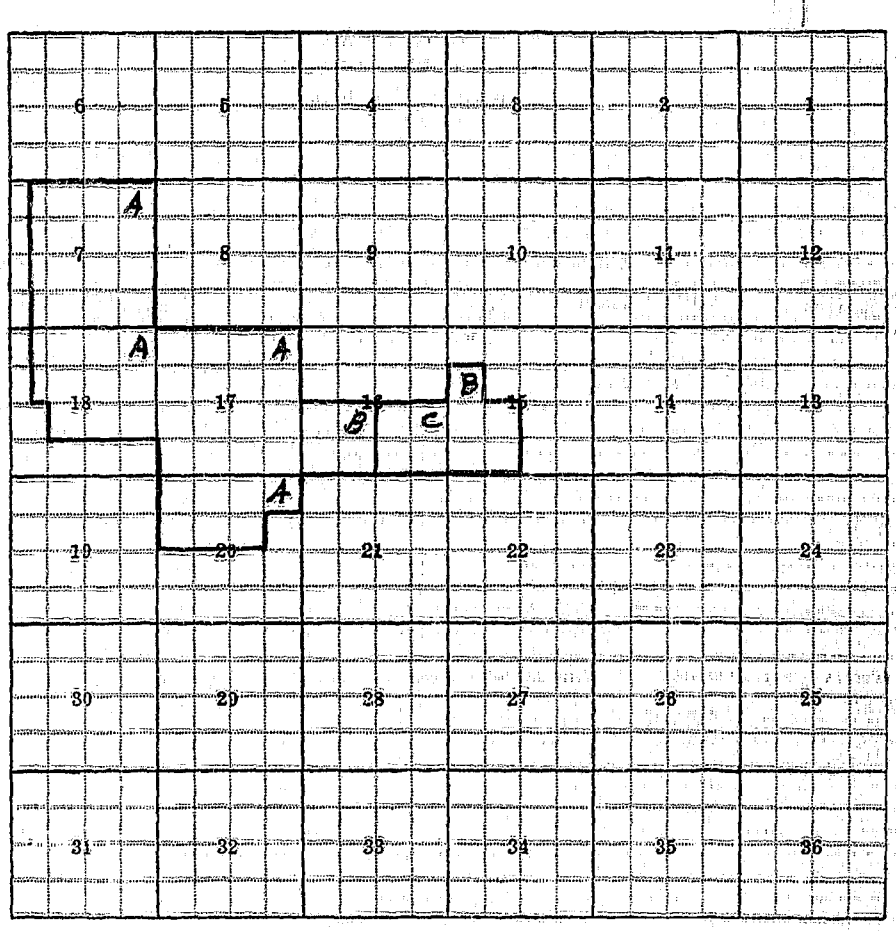

7-A, 15-B, 16-B, 16-C, 17-A, 18-A, 20-A
15-B, 16-B is in the name of A. H. Case.

F-1-A

County Missoula

Farm Checked: Date 5-26-59

By Robert Peter

STATE OF MONTANA
STATE ENGINEERS OFFICE
Water Resources Survey

T 13N R 15W Plat No. 61

Photo No. 3P-145, 3P-147

Legal Land Owner George Hagstot Address Potomac, Montana

Operator Same Address

Water is deliverd by:— x 1. Private System; 2. Ditch Company; 3. State Project; 4. Federal Project; 5. Irrigation District

If under Ditch Company, Irrigation District, or Government Project, state the number of shares or inches, acre feet, as the case may be in said system

App. No. Decree No.	NAME OF APPROPRIATOR TO WHOM DECREED	NAME OF STREAM	Date App. Date Priority	Miner's Inches	In Use	NAME OF DITCH (Water Delivered By)	No.	R/F	P/G/S	Present Irr. Acres	Irrigable Acres
1-1632	E. Simpson	Washoe Creek	9-15-93	100	Yes	Simpson Ditch	1	R		14	0
No filing		Waste Water				Drain Ditch	1	R		7	0
D-199)	David Morris	Union Creek	5-15-85	100	1/3	Hagstatz Ditch	1	R		11	0
D-201)	Minnie Peterson	Union Creek	5-15-85	60	1/3						
*A1700A	Wm. & Geo. Hagstatz	Unnamed Swamp	5-1-23	50							

NOTE: R—Denotes Regular Irrigation. F—Flood Irrigation. P—Water diverted by means of pumping. G—Water diverted by gravity. S—Stored Water.

Condition of System Good Topography Creek Bottom River Basin Columbia River

Adequate Supply: Yes x No Explain

Remarks * Declared invalid, being considered as part of Union Creek by Court.

Also in: Plat No. Twp. Rge.	Plat No. Twp. Rge.	Plat No. Twp. Rge.
Plat No. Twp. Rge.	Plat No. Twp. Rge.	Plat No. Twp. Rge.

Information From:
George Hagstot

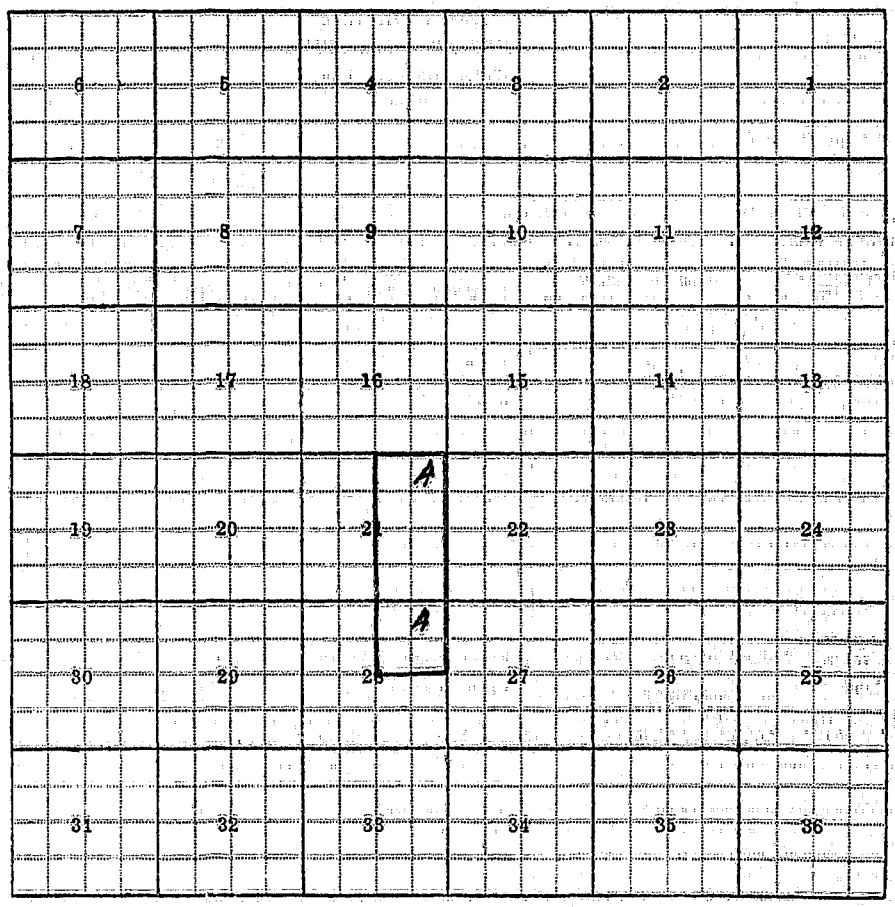
6
5
4
3
2
1
7
8
9
10
11
12
18
17
16
15
14
13
A
19
20
21
22
23
24
A
30
29
28
27
26
25
31
32
33
34
35
36

21=A, 28=A

F-1-A
County Missoula

STATE OF MONTANA
STATE ENGINEERS OFFICE
Water Resources Survey

T. 13N R. 15W Plat No. 61

Farm Checked: Date 6-2-80

Photo No. 3P-127, 3P-126

By Robert Peter

Legal Land Owner Henry F. Hayes et al Address Potomac, Montana

Operator Same Address

Water is deliverd by:— 1. Private System; 2. Ditch Company; 3. State Project; 4. Federal Project; 5. Irrigation District

If under Ditch Company, Irrigation District, or Government Project, state the number of shares or inches, acre feet, as the case may be in said system

App. No. Decree No.	NAME OF APPROPRIATOR TO WHOM DECREED	NAME OF STREAM	Date App. Date Priority	Miner's Inches	In Use	NAME OF DITCH (Water Delivered By)	No.	R/F	P/G/S	Present Irr. Acres	Irrigable Acres
D-127	Patrick Hayes	Ashby Creek	5-1-83	50	No						
		Union Creek	6-1-84	50	No						
		Arkansas Creek	6-1-84	30	No						
		Union Creek	6-1-95	60	Yes						
		Arkansas Creek	6-1-87	20	No						
		Union Creek	5-1-68	50	Yes						
		Seepage	6-1-83	All	No	Hayes Ditch *	1	R		93	0

NOTE: R—Denotes Regular Irrigation. F—Flood Irrigation. P—Water diverted by means of pumping. G—Water diverted by gravity. S—Stored Water.

Condition of System Good Topography Creek Bottom River Basin Columbia River

Adequate Supply: Yes X No. Explain

Remarks * Union Creek

Also in:						
Plat No. 60	Twp. 13N	Rge. 16W	Plat No.	Twp.	Rge.	Plat No. Twp. Rge.
Plat No.	Twp.	Rge.	Plat No.	Twp.	Rge.	Plat No. Twp. Rge.

Information From:
Henry Hayes

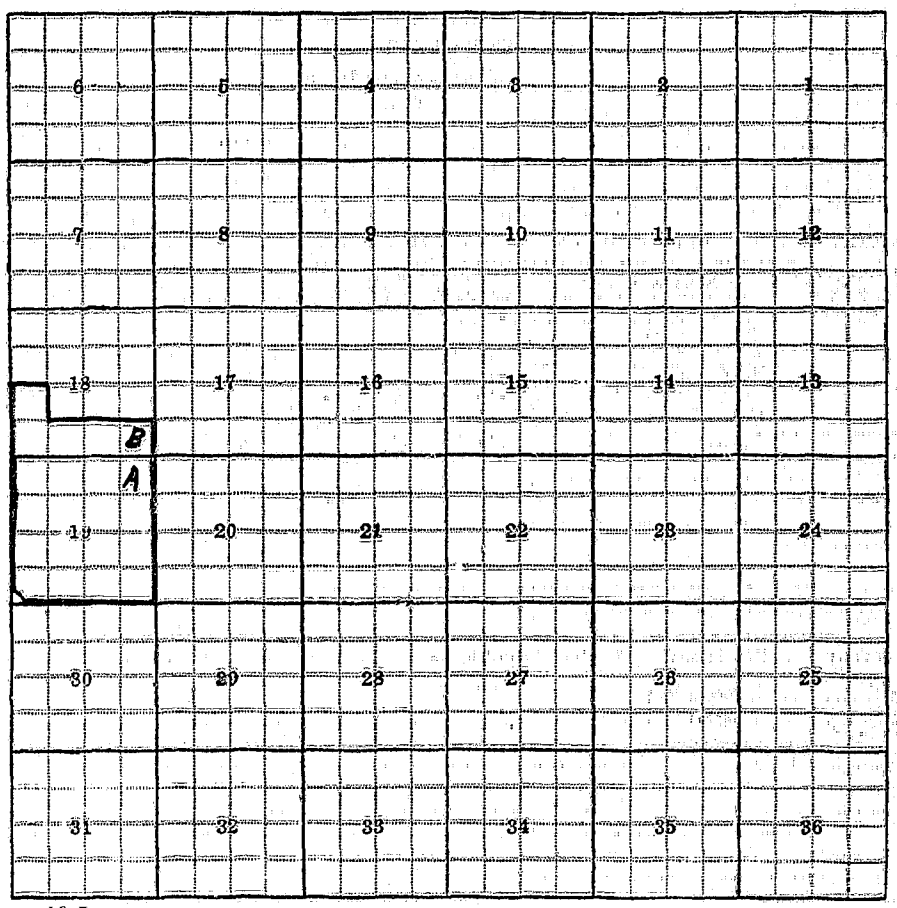
6
5
4
3
2
1
7
8
9
10
11
12
18
17
16
15
14
13
B
A
19
20
21
22
23
24
30
29
28
27
26
25
31
32
33
34
35
36

18-B, 19-A

F-1-A

County Missoula

Farm Checked: Date 5-20-59

By Robert Peter

STATE OF MONTANA
STATE ENGINEERS OFFICE
Water Resources Survey

T. 13N R. 15W Plat No. 61

Photo No. 3P-166, 3P-167

Legal Land Owner G. H. & Grace Kreis Address Greenough

Operator Same Address

Water is deliverd by:— 1. Private System; 2. Ditch Company; 3. State Project; 4. Federal Project; 5. Irrigation District

If under Ditch Company, Irrigation District, or Government Project, state the number of shares or inches, acre feet, as the case may be in said system

App. No. Decree No.	NAME OF APPROPRIATOR TO WHOM DECREED	NAME OF STREAM	Date App. Date Priority	Miner's Inches	In Use	NAME OF DITCH (Water Delivered By)	No.	R/F	P/G/S	Present Irr. Acres	Irrigable Acres
	NO IRRIGATION										
A-317	Frederick D. Whisler	Unnamed Fk. Elk Cr.	11-5-22	200	Stock						

NOTE: R—Denotes Regular Irrigation. F—Flood Irrigation. P—Water diverted by means of pumping. G—Water diverted by gravity. S—Stored Water.

Condition of System ..... Topography ..... River Basin Columbia River

Adequate Supply: Yes..... No..... Explain .....

Remarks .....

Also in:								
Plat No. 51	Twp. 14N	Rge. 15W	Plat No. 62	Twp. 13N	Rge. 14W	Plat No.	Twp.	Rge.
Plat No. 52	Twp. 14N	Rge. 14W	Plat No.	Twp.	Rge.	Plat No.	Twp.	Rge.

Information From:
G. H. Kreis

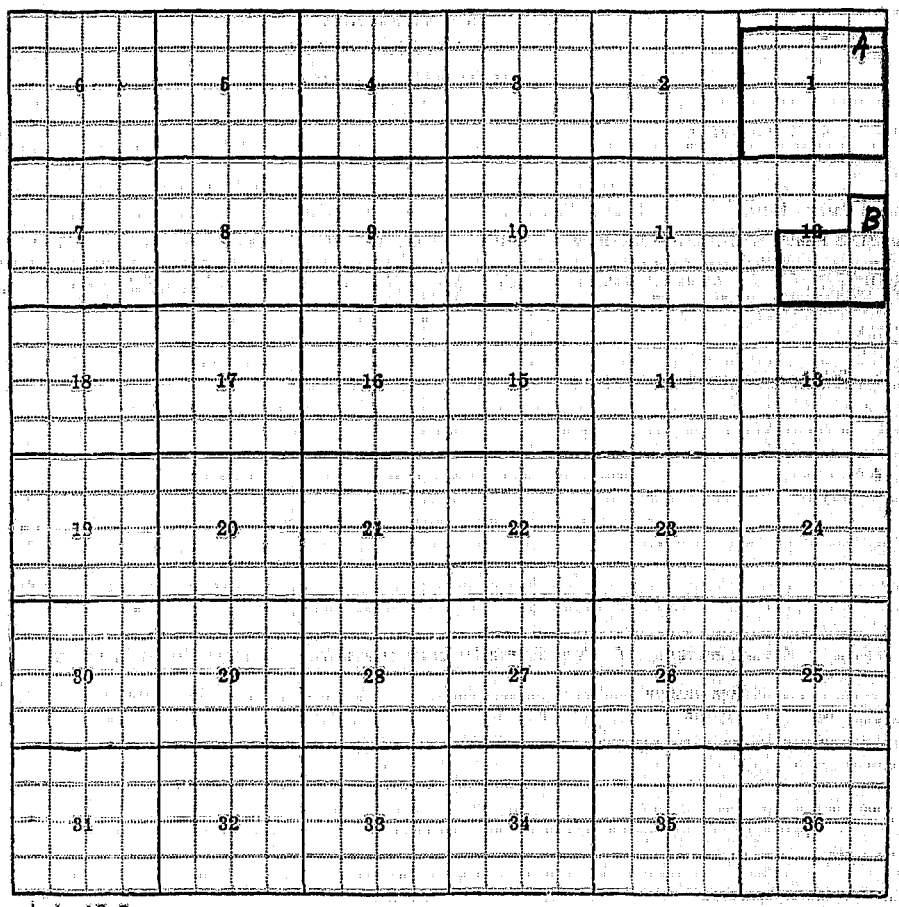
A
B
6
5
4
3
2
1
7
8
9
10
11
12
18
17
16
15
14
13
19
20
21
22
23
24
30
29
28
27
26
25
31
32
33
34
35
36

1-A, 12-B

F-1-A

County Missoula

Farm Checked: Date 5-26-59

By Robert Peter

STATE OF MONTANA
STATE ENGINEERS OFFICE
Water Resources Survey

T 13N R 15W Plat No. 61

Photo No. 3P-167

Legal Land Owner Montana, State of Address

Operator University - Forestry School Address Missoula, Montana

Water is deliverd by:— 1. Private System; 2. Ditch Company; 3. State Project; 4. Federal Project; 5. Irrigation District

If under Ditch Company, Irrigation District, or Government Project, state the number of shares or inches, acre feet, as the case may be in said system

App. No. Decree No.	NAME OF APPROPRIATOR TO WHOM DECREED	NAME OF STREAM	Date App. Date Priority	Miner's Inches	In Use	NAME OF DITCH (Water Delivered By)	No.	R/P	P/G/S	Present Irr. Acres	Irrigable Acres
1-452	Emil Nelson	Unnamed Spring	4-22-18	160	Yes						

NOTE: R—Denotes Regular Irrigation. F—Flood Irrigation. P—Water diverted by means of pumping. G—Water diverted by gravity. S—Stored Water.

Condition of System ..... Topography ..... River Basin Columbia River

Adequate Supply: Yes..... No..... Explain .....

Remarks Domestic use Forestry Camp - University of Montana

Also in: Plat No. 31 Twp. 16N Rge. 15W | Plat No. 42 Twp. 15N Rge. 14W | Plat No. 62 Twp. 12N Rge. 20W
Plat No. 32 Twp. 16N Rge. 14W | Plat No. 51 Twp. 14N Rge. 15W | Plat No. 66 Twp. 12N Rge. 20W

Information From:
Dean Ross Williams

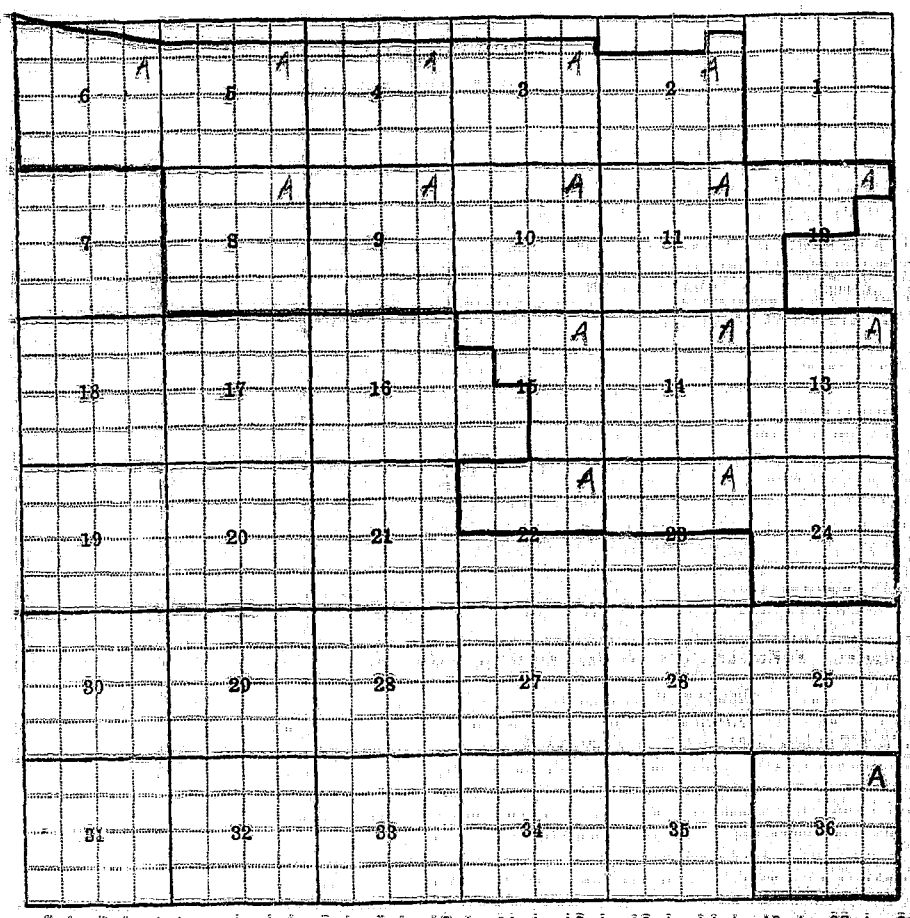

2-A, 3-A, 4-A, 5-A, 6-A, 8-A, 9-A, 10-A, 11-A, 12-A, 13-A, 14-A, 15-A, 22-A, 23-A, 24-A, 36-A

F-1-A

County Missoula

Farm Checked: Date 5-27-59

By Robert Peter

STATE OF MONTANA

STATE ENGINEERS OFFICE

Water Resources Survey

T 13N R 15W Plat No. 61

Photo No. 3P-128

Legal Land Owner E. J. Peters Address Potomac, Montana

Operator Same Address

Water is deliverd by:— X 1. Private System; 2. Ditch Company; 3. State Project; 4. Federal Project; 5. Irrigation District

If under Ditch Company, Irrigation District, or Government Project, state the number of shares or inches, acre feet, as the case may be in said system

App. No. Decree No.	NAME OF APPROPRIATOR TO WHOM DECREED	NAME OF STREAM	Date App. Date Priority	Miner's Inches	In Use	NAME OF DITCH (Water Delivered By)	No.	R/F	P/G/S	Present Irr. Acres	Irrigable Acres
D-198	Arthur Keenan	Camas Creek	6-1-86	60	No	Wieder-Keenan Ditch	1	R		0	120

NOTE: R—Denotes Regular Irrigation. F—Flood Irrigation. P—Water diverted by means of pumping. G—Water diverted by gravity. S—Stored Water.

Condition of System Fair Topography Creek Bottom River Basin Columbia River

Adequate Supply: Yes X No Explain

Remarks

Also in: Plat No. Twp. Rge.	Plat No. Twp. Rge.	Plat No. Twp. Rge.
Plat No. Twp. Rge.	Plat No. Twp. Rge.	Plat No. Twp. Rge.

Information From: E. J. Peters

Plat No. 61

...tana

...District

	Present Irr. Acres	Irrigable Acres
	0	120

...ver

...m:

...s

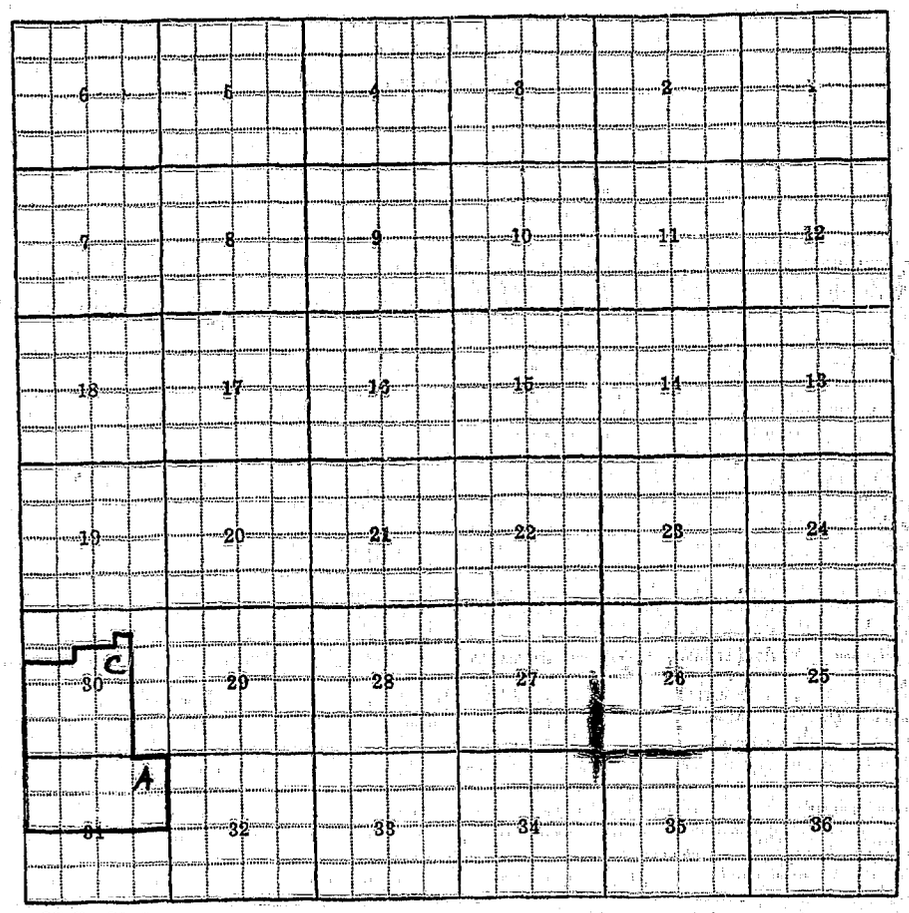

30-C, 31-A

F-1-A

County Missoula

Farm Checked: Date 5-28-59

By Robert Peter

STATE OF MONTANA

STATE ENGINEERS OFFICE

Water Resources Survey

T 13N R 15W Plat No. 61

Photo No. 3P-128, 3P-129

Legal Land Owner Joseph E. & Mary J. Ployhar Address Potomac, Montana

Operator Same Address

Water is deliverd by:— 1. Private System; 2. Ditch Company; 3. State Project; 4. Federal Project; 5. Irrigation District

If under Ditch Company, Irrigation District, or Government Project, state the number of shares or inches, acre feet, as the case may be in said system

App. No. Decree No.	NAME OF APPROPRIATOR TO WHOM DECREED	NAME OF STREAM	Date App. Date Priority	Miner's Inches	In Use	NAME OF DITCH (Water Delivered By)	No.	R/F	P/G/S	Present Irr. Acres	Irrigable Acres
D-203	John A. Swanson	Camas Creek	6-1-84	60	Yes						
			5-6-83	40	Yes						
			4-15-83	80	Yes						
			6-1-00	80	Yes	Swanson Ditches	1	R		29	0

NOTE: R—Denotes Regular Irrigation. F—Flood Irrigation. P—Water diverted by means of pumping. G—Water diverted by gravity. S—Stored Water.

Condition of System Fair Topography Creek Bottom River Basin Columbia River

Adequate Supply: Yes X No Explain

Remarks

Also in: Plat No. 60 Twp. 13N Rge. 16W	Plat No. Twp. Rge.	Plat No. Twp. Rge.	Information From:
Plat No. Twp. Rge.	Plat No. Twp. Rge.	Plat No. Twp. Rge.	Joseph Pluyhar

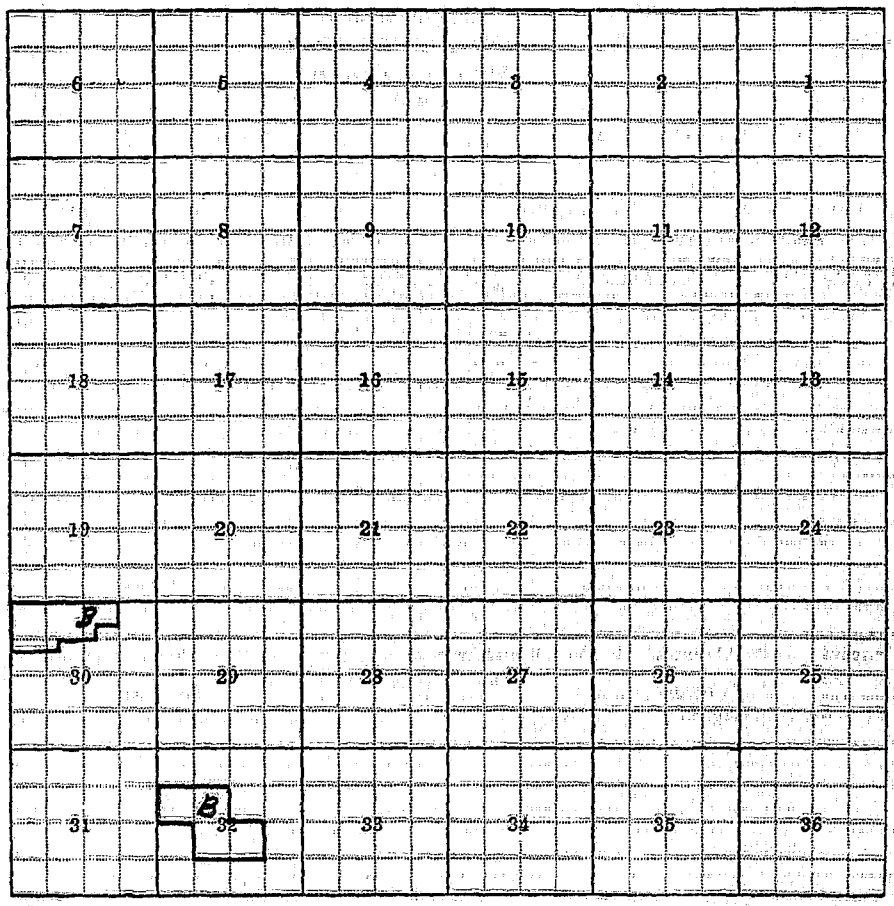
6
5
4
3
2
1
7
8
9
10
11
12
18
17
16
15
14
13
19
20
21
22
23
24
B
30
29
28
27
26
25
B
31
32
33
34
35
36

30-B, 32-B

F-1-A

County Missoula

Farm Checked: Date 5-26-59

By Robert Peter

STATE OF MONTANA

STATE ENGINEERS OFFICE

Water Resources Survey

T 13N R 15W Plat No 61

Photo No 3P-147, 3P-145, 3P-128

Legal Land Owner Henry & Robert Wieder Address Potomac, Montana

Operator Same Address

Water is delivered by:— X 1. Private System; 2. Ditch Company; 3. State Project; 4. Federal Project; 5. Irrigation District

If under Ditch Company, Irrigation District, or Government Project, state the number of shares or inches, acre feet, as the case may be in said system

App. No. Decree No.	NAME OF APPROPRIATOR TO WHOM DECREED	NAME OF STREAM	Date App. Date Priority	Miner's Inches	In Use	NAME OF DITCH (Water Delivered By)	No.	R/F	P/G/S	Present Irr. Acres	Irrigable Acres
D-199)	David Morris	Union Creek	5-15-85	100	1/3						
D-201)	Minnie Peterson	Union Creek	5-15-85	60	1/3	Peterson Ditch	1	R		94	0
D-204	Ed Weider	Camas Creek	11-1-94	20	Yes	Wieder Ditch	1	R		5	0
D-204	Ed Weider	Camas Creek	11-1-94	20	Yes	Wieder-Keenan Ditch	1	R		3	0

NOTE: R—Denotes Regular Irrigation. F—Flood Irrigation. P—Water diverted by means of pumping. G—Water diverted by gravity. S—Stored Water.

Condition of System Fair Topography Creek Bottom River Basin Columbia River

Adequate Supply: Yes X No Explain

Remarks

Also in: Plat No Twp Rge Plat No Twp Rge Plat No Twp Rge Plat No Twp Rge Plat No Twp Rge Plat No Twp Rge

Information From: Robert Wieder

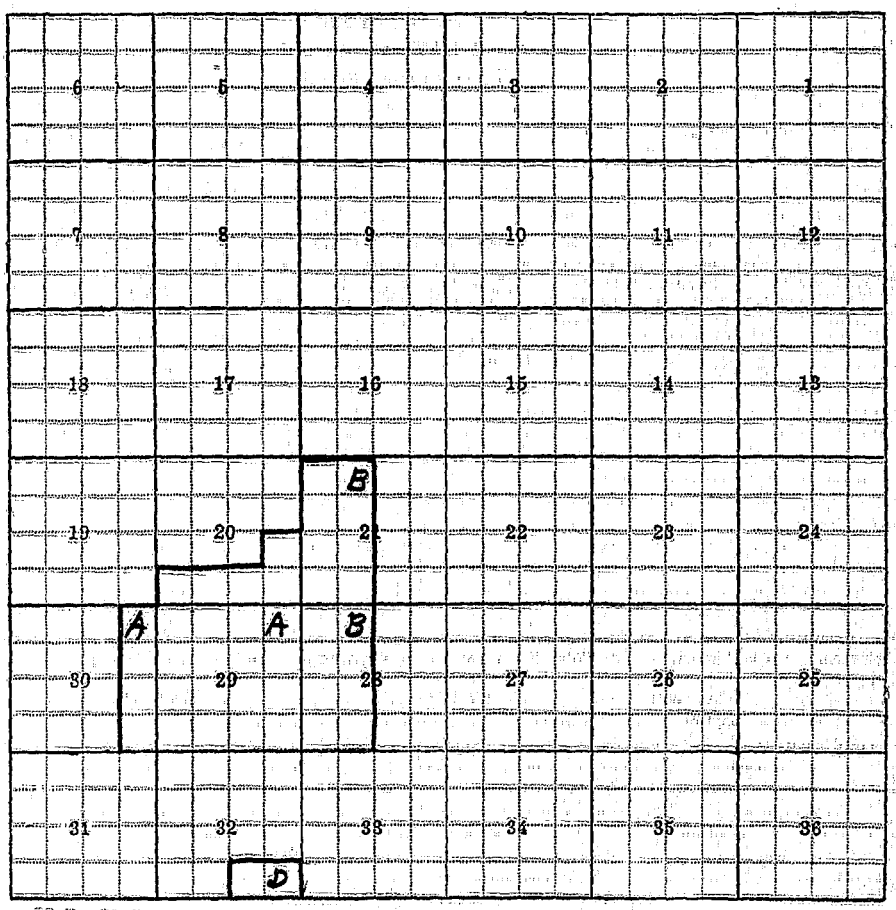

20=B, 21=B, 28=B, 29-A, 30-A, 32=D

F-1-A
County Missoula

STATE OF MONTANA
STATE ENGINEERS OFFICE
Water Resources Survey

T. 13N R. 15W Plat No. 61

Farm Checked: Date 5-22-59

Photo No. 3P-145

By Robert Peter

Legal Land Owner William G. & Jeanne Wood Address Potomac, Montana

Operator Jean Wood Address

Water is deliverd by: x 1. Private System; 2. Ditch Company; 3. State Project; 4. Federal Project; 5. Irrigation District

If under Ditch Company, Irrigation District, or Government Project, state the number of shares or inches, acre feet, as the case may be in said system

App. No. Decree No.	NAME OF APPROPRIATOR TO WHOM DECREED	NAME OF STREAM	Date App. Date Priority	Miner's Inches	In Use	NAME OF DITCH (Water Delivered By)	No.	R/F	P/G/S	Present Irr. Acres	Irrigable Acres
D-199	David Morris	Union Creek	5-15-85	100	1/3						
D-201	Minnie Peterson	Union Creek	5-15-85	60	1/3	Morris Ditch	1	R		82	0

NOTE: R—Denotes Regular Irrigation. F—Flood Irrigation. P—Water diverted by means of pumping. G—Water diverted by gravity. S—Stored Water.

Condition of System Good Topography Creek Bottom River Basin Columbia River

Adequate Supply: Yes x No Explain

Remarks

Lloyd Adams - Patence

Also in: Plat No. Twp. Rge.	Plat No. Twp. Rge.	Plat No. Twp. Rge.
Plat No. Twp. Rge.	Plat No. Twp. Rge.	Plat No. Twp. Rge.

Information From:
Jean Wood



22-B, 23-B, 25-A, 26-A, 27-A, 28-B, 33-A, 34-A, 35-A

61
13N
15W

F-1-A

County Missoula

Farm Checked: Date 5-22-59

By Robert Peter

STATE OF MONTANA
STATE ENGINEERS OFFICE
Water Resources Survey

T. 13N R. 15W Plat No. 61

Photo No. 3P-127, 3P-126

Legal Land Owner Arnold H. & Annabelle Case Address Potomac, Montana

Operator Same Address

Water is delivered by: X 1. Private System; 2. Ditch Company; 3. State Project; 4. Federal Project; 5. Irrigation District

If under Ditch Company, Irrigation District, or Government Project, state the number of shares or inches, acre feet, as the case may be in said system

App. No. Decree No.	NAME OF APPROPRIATOR TO WHOM DECREED	NAME OF STREAM	Date App. Date Priority	Miner's Inches	In Use	NAME OF DITCH (Water Delivered By)	No.	R/F	P/G/S	Present Irr. Acres	Irrigable Acres
D-206	Arnold Zaugg	Union Creek	10-1-85	65	Yes	Zaugg Ditches	1	R		128	16
No filing		Union Creek				Waste from Haves Ditch	1	F		4	0
		Unnamed Creek				Case Ditches	1	R		12	0

NOTE: R—Denotes Regular Irrigation. F—Flood Irrigation. P—Water diverted by means of pumping. G—Water diverted by gravity. S—Stored Water.

Condition of System Good Topography Creek Bottom River Basin Columbia River

Adequate Supply: Yes X No. Explain

Remarks

Also in: Plat No. 61 Twp. 13N Rge. 15W	Plat No. Twp. Rge.	Plat No. Twp. Rge.
Plat No. Twp. Rge.	Plat No. Twp. Rge.	Plat No. Twp. Rge.

Information From: Arnold Case

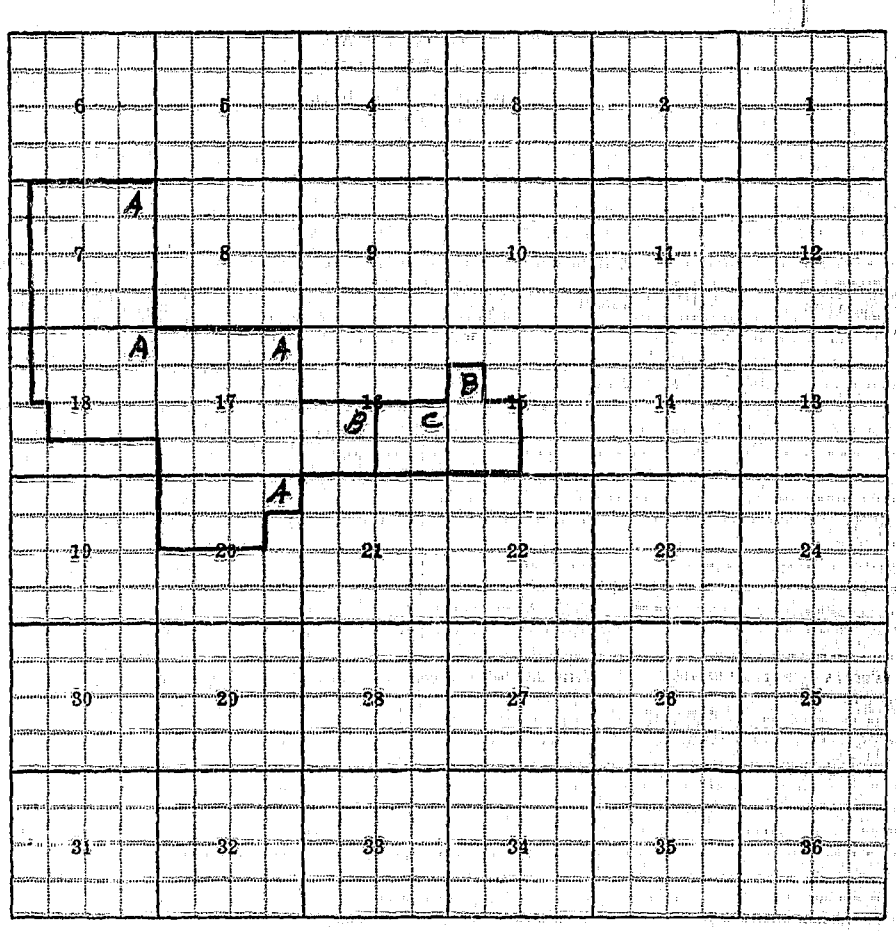

7-A, 15-B, 16-B, 16-C, 17-A, 18-A, 20-A
15-B, 16-B is in the name of A. H. Case.

F-1-A

County Missoula

Farm Checked: Date 5-26-59

By Robert Peter

STATE OF MONTANA
STATE ENGINEERS OFFICE
Water Resources Survey

T 13N R 15W Plat No. 61

Photo No. 3P-145, 3P-147

Legal Land Owner George Hagstot Address Potomac, Montana

Operator Same Address

Water is deliverd by:— x 1. Private System; 2. Ditch Company; 3. State Project; 4. Federal Project; 5. Irrigation District

If under Ditch Company, Irrigation District, or Government Project, state the number of shares or inches, acre feet, as the case may be in said system

App. No. Decree No.	NAME OF APPROPRIATOR TO WHOM DECREED	NAME OF STREAM	Date App. Date Priority	Miner's Inches	In Use	NAME OF DITCH (Water Delivered By)	No.	R/F	P/G/S	Present Irr. Acres	Irrigable Acres
1-1632	E. Simpson	Washoe Creek	9-15-93	100	Yes	Simpson Ditch	1	R		14	0
No filing		Waste Water				Drain Ditch	1	R		7	0
D-199)	David Morris	Union Creek	5-15-85	100	1/3	Hagstatz Ditch	1	R		11	0
D-201)	Minnie Peterson	Union Creek	5-15-85	60	1/3						
*A1700A	Wm. & Geo. Hagstatz	Unnamed Swamp	5-1-23	50							

NOTE: R—Denotes Regular Irrigation. F—Flood Irrigation. P—Water diverted by means of pumping. G—Water diverted by gravity. S—Stored Water.

Condition of System Good Topography Creek Bottom River Basin Columbia River

Adequate Supply: Yes x No Explain

Remarks * Declared invalid, being considered as part of Union Creek by Court.

Also in: Plat No. Twp. Rge.	Plat No. Twp. Rge.	Plat No. Twp. Rge.
Plat No. Twp. Rge.	Plat No. Twp. Rge.	Plat No. Twp. Rge.

Information From:
George Hagstot

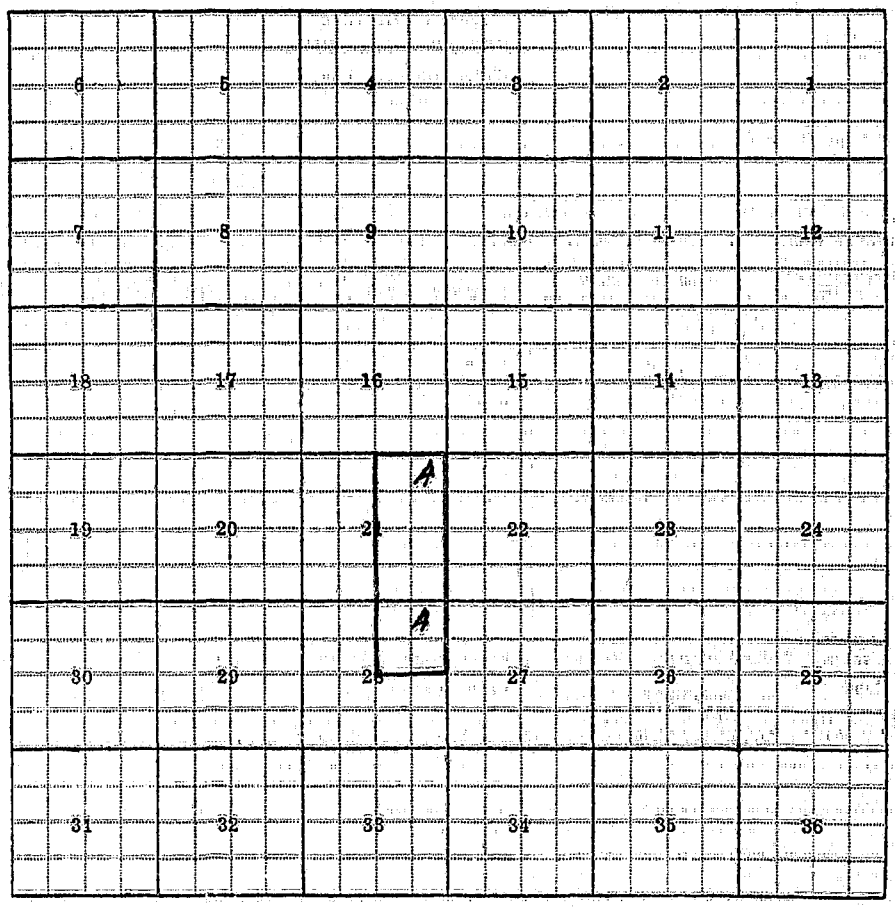
6
5
4
3
2
1
7
8
9
10
11
12
18
17
16
15
14
13
A
19
20
21
22
23
24
A
30
29
28
27
26
25
31
32
33
34
35
36

21=A, 28=A

F-1-A
County Missoula

STATE OF MONTANA
STATE ENGINEERS OFFICE
Water Resources Survey

T. 13N R. 15W Plat No. 61

Farm Checked: Date 6-2-80

Photo No. 3P-127, 3P-126

By Robert Peter

Legal Land Owner Henry F. Hayes et al Address Potomac, Montana

Operator Same Address

Water is deliverd by:— 1. Private System; 2. Ditch Company; 3. State Project; 4. Federal Project; 5. Irrigation District

If under Ditch Company, Irrigation District, or Government Project, state the number of shares or inches, acre feet, as the case may be in said system

App. No. Decree No.	NAME OF APPROPRIATOR TO WHOM DECREED	NAME OF STREAM	Date App. Date Priority	Miner's Inches	In Use	NAME OF DITCH (Water Delivered By)	No.	R/F	P/G/S	Present Irr. Acres	Irrigable Acres
D-127	Patrick Hayes	Ashby Creek	5-1-83	50	No						
		Union Creek	6-1-84	50	No						
		Arkansas Creek	6-1-84	30	No						
		Union Creek	6-1-95	60	Yes						
		Arkansas Creek	6-1-87	20	No						
		Union Creek	5-1-68	50	Yes						
		Seepage	6-1-83	All	No	Hayes Ditch *	1	R		93	0

NOTE: R—Denotes Regular Irrigation. F—Flood Irrigation. P—Water diverted by means of pumping. G—Water diverted by gravity. S—Stored Water.

Condition of System Good Topography Creek Bottom River Basin Columbia River

Adequate Supply: Yes X No. Explain

Remarks * Union Creek

Also in:						
Plat No. 60	Twp. 13N	Rge. 16W	Plat No.	Twp.	Rge.	Plat No. Twp. Rge.
Plat No.	Twp.	Rge.	Plat No.	Twp.	Rge.	Plat No. Twp. Rge.

Information From:
Henry Hayes

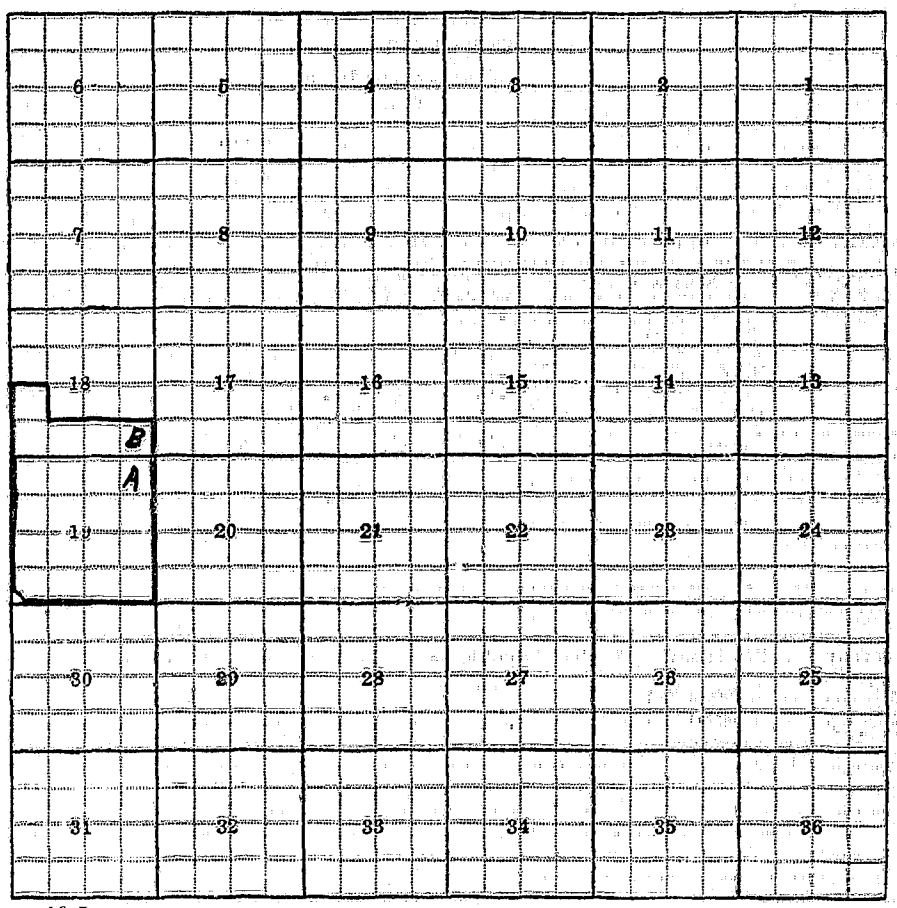
6
5
4
3
2
1
7
8
9
10
11
12
18
17
16
15
14
13
B
A
19
20
21
22
23
24
30
29
28
27
26
25
31
32
33
34
35
36

18-B, 19-A

F-1-A

County Missoula

Farm Checked: Date 5-20-59

By Robert Peter

STATE OF MONTANA
STATE ENGINEERS OFFICE
Water Resources Survey

T. 13N R. 15W Plat No. 61

Photo No. 3P-166, 3P-167

Legal Land Owner G. H. & Grace Kreis Address Greenough

Operator Same Address

Water is deliverd by:— 1. Private System; 2. Ditch Company; 3. State Project; 4. Federal Project; 5. Irrigation District

If under Ditch Company, Irrigation District, or Government Project, state the number of shares or inches, acre feet, as the case may be in said system

App. No. Decree No.	NAME OF APPROPRIATOR TO WHOM DECREED	NAME OF STREAM	Date App. Date Priority	Miner's Inches	In Use	NAME OF DITCH (Water Delivered By)	No.	R/F	P/G/S	Present Irr. Acres	Irrigable Acres
	NO IRRIGATION										
A-317	Frederick D. Whisler	Unnamed Fk. Elk Cr.	11-5-22	200	Stock						

NOTE: R—Denotes Regular Irrigation. F—Flood Irrigation. P—Water diverted by means of pumping. G—Water diverted by gravity. S—Stored Water.

Condition of System ..... Topography ..... River Basin Columbia River

Adequate Supply: Yes..... No..... Explain .....

Remarks .....

Also in:								
Plat No. 51	Twp. 14N	Rge. 15W	Plat No. 62	Twp. 13N	Rge. 14W	Plat No.	Twp.	Rge.
Plat No. 52	Twp. 14N	Rge. 14W	Plat No.	Twp.	Rge.	Plat No.	Twp.	Rge.

Information From:
G. H. Kreis

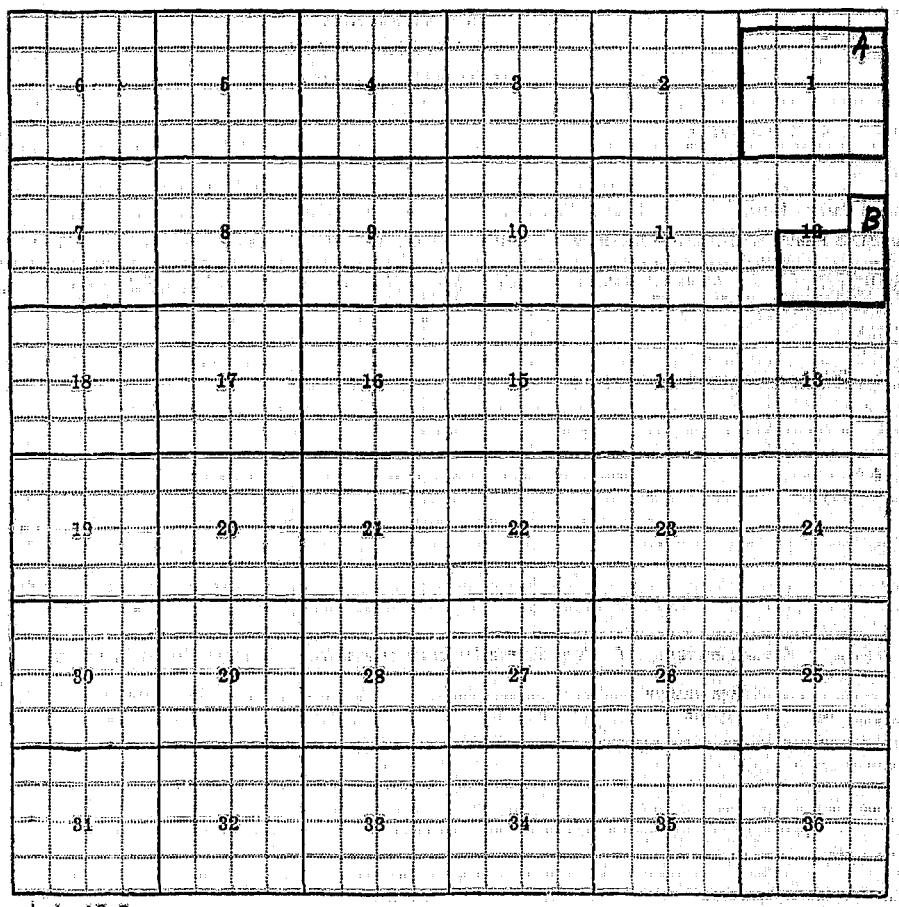
A
B
6
5
4
3
2
1
7
8
9
10
11
12
18
17
16
15
14
13
19
20
21
22
23
24
30
29
28
27
26
25
31
32
33
34
35
36

1-A, 12-B

F-1-A

County Missoula

Farm Checked: Date 5-26-59

By Robert Peter

STATE OF MONTANA
STATE ENGINEERS OFFICE
Water Resources Survey

T 13N R 15W Plat No. 61

Photo No. 3P-167

Legal Land Owner Montana, State of Address

Operator University - Forestry School Address Missoula, Montana

Water is deliverd by:— 1. Private System; 2. Ditch Company; 3. State Project; 4. Federal Project; 5. Irrigation District

If under Ditch Company, Irrigation District, or Government Project, state the number of shares or inches, acre feet, as the case may be in said system

App. No. Decree No.	NAME OF APPROPRIATOR TO WHOM DECREED	NAME OF STREAM	Date App. Date Priority	Miner's Inches	In Use	NAME OF DITCH (Water Delivered By)	No.	R/P	P/G/S	Present Irr. Acres	Irrigable Acres
1-452	Emil Nelson	Unnamed Spring	4-22-18	160	Yes						

NOTE: R—Denotes Regular Irrigation. F—Flood Irrigation. P—Water diverted by means of pumping. G—Water diverted by gravity. S—Stored Water.

Condition of System ..... Topography ..... River Basin Columbia River

Adequate Supply: Yes..... No..... Explain .....

Remarks Domestic use Forestry Camp - University of Montana

Also in: Plat No. 31 Twp. 16N Rge. 15W | Plat No. 42 Twp. 15N Rge. 14W | Plat No. 62 Twp. 12N Rge. 20W
Plat No. 32 Twp. 16N Rge. 14W | Plat No. 51 Twp. 14N Rge. 15W | Plat No. 66 Twp. 12N Rge. 20W

Information From:
Dean Ross Williams

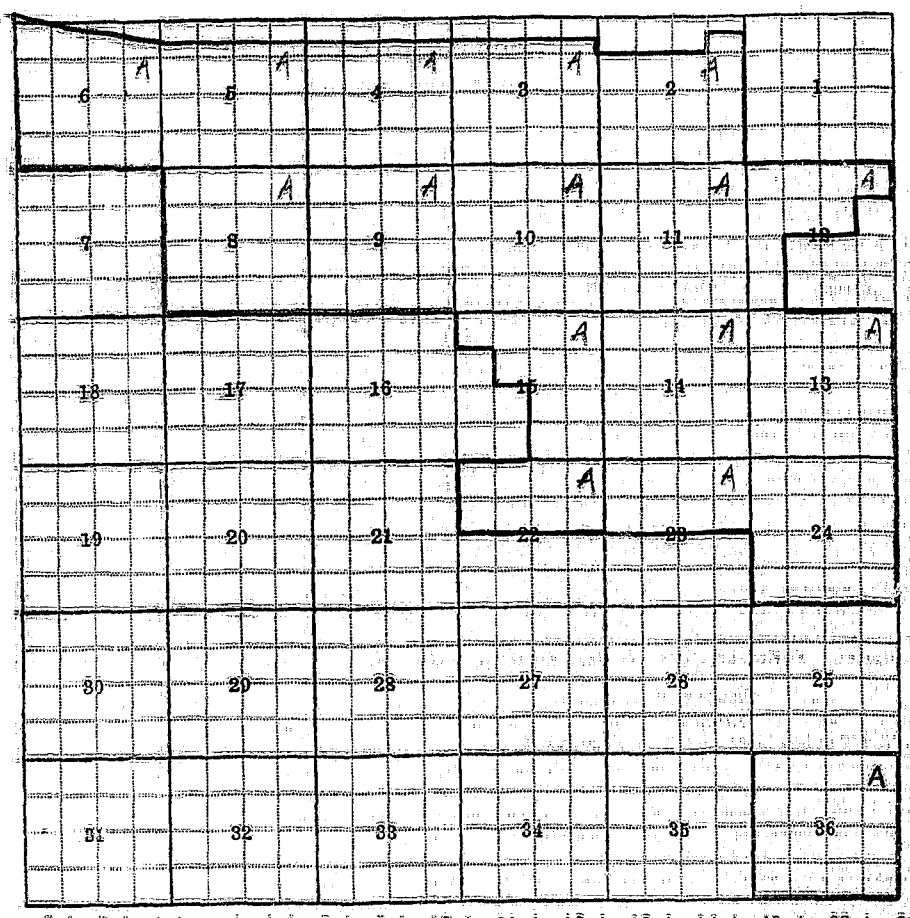

2-A, 3-A, 4-A, 5-A, 6-A, 8-A, 9-A, 10-A, 11-A, 12-A, 13-A, 14-A, 15-A, 22-A, 23-A, 24-A, 36-A

F-1-A

County Missoula

Farm Checked: Date 5-27-59

By Robert Peter

STATE OF MONTANA

STATE ENGINEERS OFFICE

Water Resources Survey

T 13N R 15W Plat No. 61

Photo No. 3P-128

Legal Land Owner E. J. Peters Address Potomac, Montana

Operator Same Address

Water is deliverd by:— X 1. Private System; 2. Ditch Company; 3. State Project; 4. Federal Project; 5. Irrigation District

If under Ditch Company, Irrigation District, or Government Project, state the number of shares or inches, acre feet, as the case may be in said system

App. No. Decree No.	NAME OF APPROPRIATOR TO WHOM DECREED	NAME OF STREAM	Date App. Date Priority	Miner's Inches	In Use	NAME OF DITCH (Water Delivered By)	No.	R/F	P/G/S	Present Irr. Acres	Irrigable Acres
D-198	Arthur Keenan	Camas Creek	6-1-86	60	No	Wieder-Keenan Ditch	1	R		0	120

NOTE: R—Denotes Regular Irrigation. F—Flood Irrigation. P—Water diverted by means of pumping. G—Water diverted by gravity. S—Stored Water.

Condition of System Fair Topography Creek Bottom River Basin Columbia River

Adequate Supply: Yes X No Explain

Remarks

Also in: Plat No. Twp. Rge.	Plat No. Twp. Rge.	Plat No. Twp. Rge.
Plat No. Twp. Rge.	Plat No. Twp. Rge.	Plat No. Twp. Rge.

Information From: E. J. Peters

Plat No. 61

...tana

...District

	Present Irr. Acres	Irrigable Acres
	0	120

...ver

...m:

...s

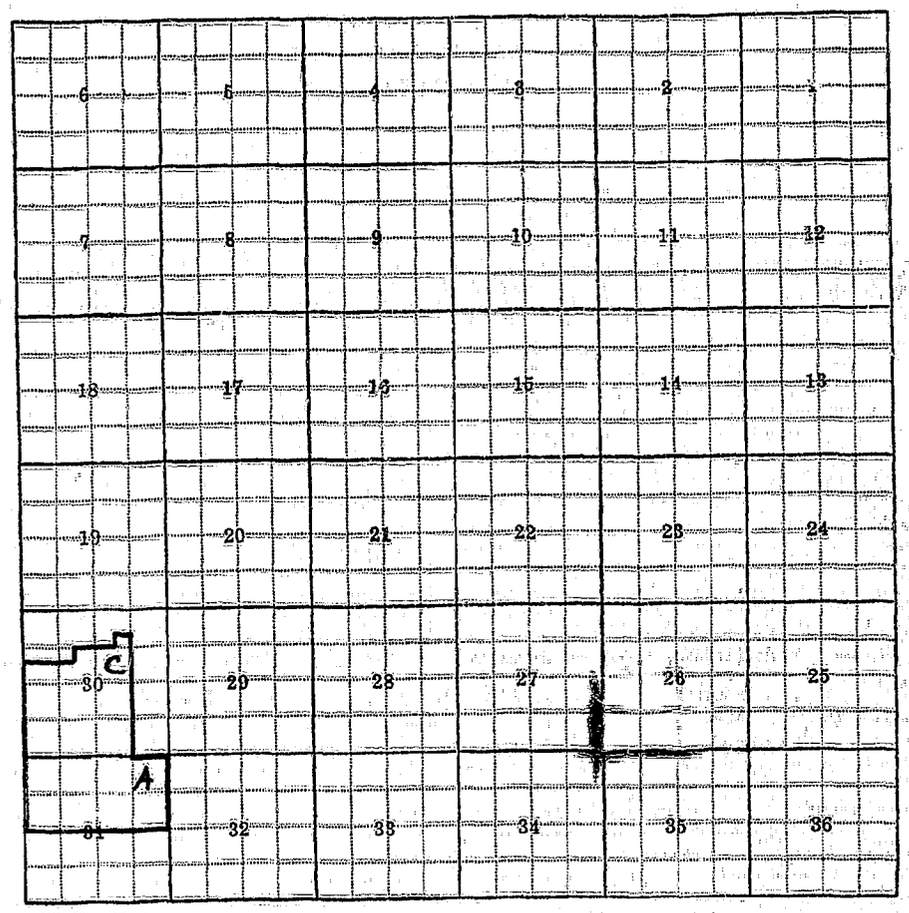

30-C, 31-A

F-1-A

County Missoula

Farm Checked: Date 5-28-59

By Robert Peter

STATE OF MONTANA

STATE ENGINEERS OFFICE

Water Resources Survey

T 13N R 15W Plat No. 61

Photo No. 3P-128, 3P-129

Legal Land Owner Joseph E. & Mary J. Ployhar Address Potomac, Montana

Operator Same Address

Water is deliverd by:— 1. Private System; 2. Ditch Company; 3. State Project; 4. Federal Project; 5. Irrigation District

If under Ditch Company, Irrigation District, or Government Project, state the number of shares or inches, acre feet, as the case may be in said system

App. No. Decree No.	NAME OF APPROPRIATOR TO WHOM DECREED	NAME OF STREAM	Date App. Date Priority	Miner's Inches	In Use	NAME OF DITCH (Water Delivered By)	No.	R/F	P/G/S	Present Irr. Acres	Irrigable Acres
D-203	John A. Swanson	Camas Creek	6-1-84	60	Yes						
			5-6-83	40	Yes						
			4-15-83	80	Yes						
			6-1-00	80	Yes	Swanson Ditches	1	R		29	0

NOTE: R—Denotes Regular Irrigation. F—Flood Irrigation. P—Water diverted by means of pumping. G—Water diverted by gravity. S—Stored Water.

Condition of System Fair Topography Creek Bottom River Basin Columbia River

Adequate Supply: Yes X No Explain

Remarks

Also in: Plat No. 60 Twp. 13N Rge. 16W	Plat No. Twp. Rge.	Plat No. Twp. Rge.	Information From:
Plat No. Twp. Rge.	Plat No. Twp. Rge.	Plat No. Twp. Rge.	Joseph Pluyhar

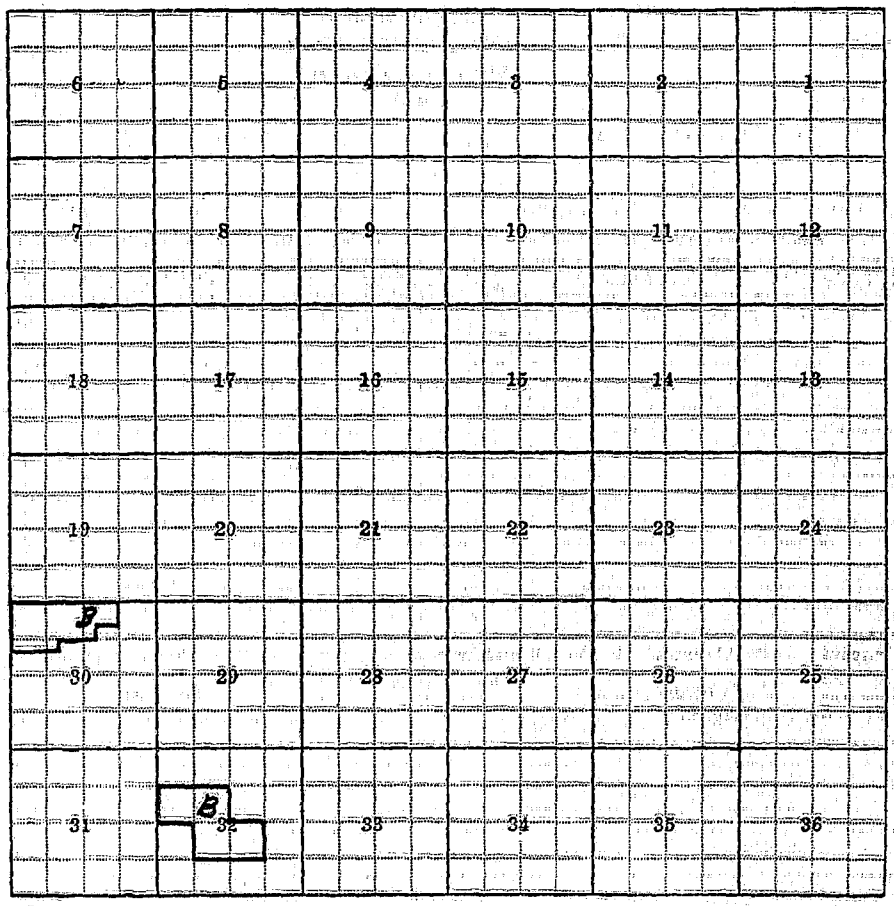
6
5
4
3
2
1
7
8
9
10
11
12
18
17
16
15
14
13
19
20
21
22
23
24
B
30
29
28
27
26
25
B
31
32
33
34
35
36

30-B, 32-B

F-1-A

County Missoula

Farm Checked: Date 5-26-59

By Robert Peter

STATE OF MONTANA

STATE ENGINEERS OFFICE

Water Resources Survey

T 13N R 15W Plat No 61

Photo No 3P-147, 3P-145, 3P-128

Legal Land Owner Henry & Robert Wieder Address Potomac, Montana

Operator Same Address

Water is delivered by:— X 1. Private System; 2. Ditch Company; 3. State Project; 4. Federal Project; 5. Irrigation District

If under Ditch Company, Irrigation District, or Government Project, state the number of shares or inches, acre feet, as the case may be in said system

App. No. Decree No.	NAME OF APPROPRIATOR TO WHOM DECREED	NAME OF STREAM	Date App. Date Priority	Miner's Inches	In Use	NAME OF DITCH (Water Delivered By)	No.	R/F	P/G/S	Present Irr. Acres	Irrigable Acres
D-199)	David Morris	Union Creek	5-15-85	100	1/3						
D-201)	Minnie Peterson	Union Creek	5-15-85	60	1/3	Peterson Ditch	1	R		94	0
D-204	Ed Weider	Camas Creek	11-1-94	20	Yes	Wieder Ditch	1	R		5	0
D-204	Ed Weider	Camas Creek	11-1-94	20	Yes	Wieder-Keenan Ditch	1	R		3	0

NOTE: R—Denotes Regular Irrigation. F—Flood Irrigation. P—Water diverted by means of pumping. G—Water diverted by gravity. S—Stored Water.

Condition of System Fair Topography Creek Bottom River Basin Columbia River

Adequate Supply: Yes X No Explain

Remarks

Also in: Plat No Twp Rge Plat No Twp Rge Plat No Twp Rge Plat No Twp Rge Plat No Twp Rge Plat No Twp Rge

Information From: Robert Wieder

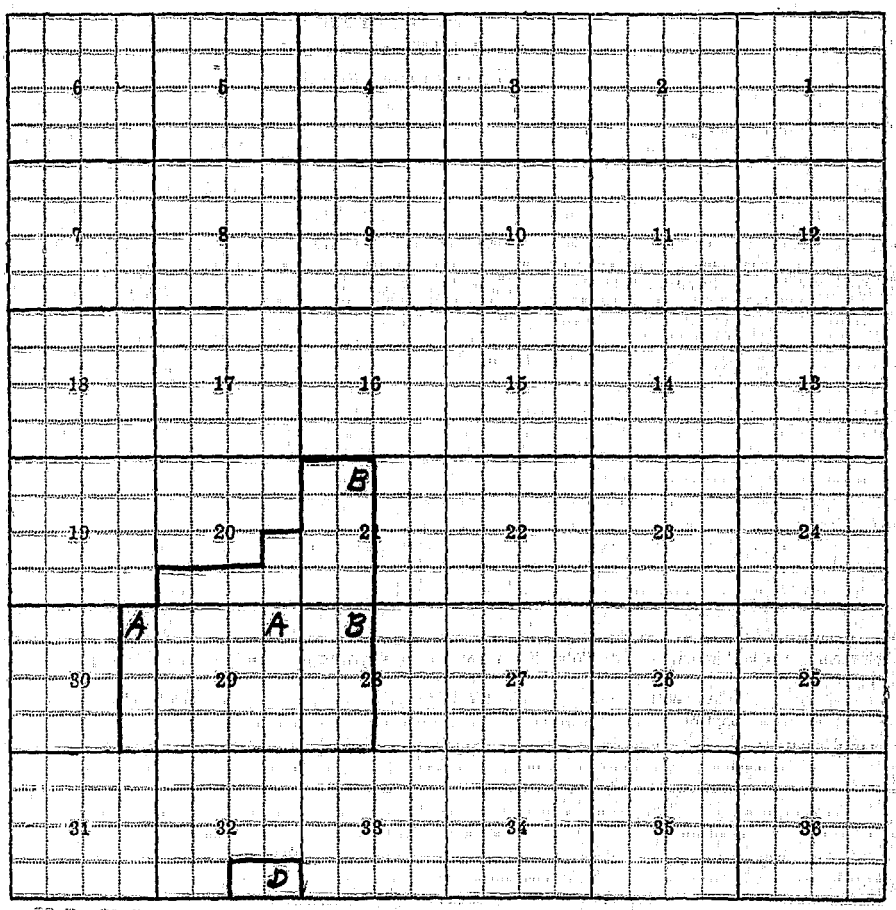

20=B, 21=B, 28=B, 29-A, 30-A, 32=D

F-1-A
County Missoula

STATE OF MONTANA
STATE ENGINEERS OFFICE
Water Resources Survey

T. 13N R. 15W Plat No. 61

Farm Checked: Date 5-22-59

Photo No. 3P-145

By Robert Peter

Legal Land Owner William G. & Jeanne Wood Address Potomac, Montana

Operator Jean Wood Address

Water is deliverd by: x 1. Private System; 2. Ditch Company; 3. State Project; 4. Federal Project; 5. Irrigation District

If under Ditch Company, Irrigation District, or Government Project, state the number of shares or inches, acre feet, as the case may be in said system

App. No. Decree No.	NAME OF APPROPRIATOR TO WHOM DECREED	NAME OF STREAM	Date App. Date Priority	Miner's Inches	In Use	NAME OF DITCH (Water Delivered By)	No.	R/F	P/G/S	Present Irr. Acres	Irrigable Acres
D-199	David Morris	Union Creek	5-15-85	100	1/3						
D-201	Minnie Peterson	Union Creek	5-15-85	60	1/3	Morris Ditch	1	R		82	0

NOTE: R—Denotes Regular Irrigation. F—Flood Irrigation. P—Water diverted by means of pumping. G—Water diverted by gravity. S—Stored Water.

Condition of System Good Topography Creek Bottom River Basin Columbia River

Adequate Supply: Yes x No Explain

Remarks

Lloyd Adams - Patence

Also in: Plat No. Twp. Rge.	Plat No. Twp. Rge.	Plat No. Twp. Rge.
Plat No. Twp. Rge.	Plat No. Twp. Rge.	Plat No. Twp. Rge.

Information From:
Jean Wood



22-B, 23-B, 25-A, 26-A, 27-A, 28-B, 33-A, 34-A, 35-A