14

66
13N
16W

F-1-A
County Missoula

Farm Checked: Date 6-8-59

By Robert Pete=

STATE OF MONTANA
STATE ENGINEERS OFFICE
Water Resources Survey

T 13N R 16W Plat No. 62

Photo No. 3P-61

Legal Land Owner Henry & Gladys Allen Address Potomac, Montana

Operater Same Address

Water is delivered by:— 1. Private System; 2. Ditch Company; 3 State Project; 4. Federal Project; 5. Irrigation District

If under Ditch Company, Irrigation District, or Government Project, state the number of shares or inches, acre feet, as the case may be in said system

App. No. Decree No.	NAME OF APPROPRIATOR TO WHOM DECREED	NAME OF STREAM	Date App. Date Priority	Miner's Inches	In Use	NAME OF DITCH (Water Delivered By)	No.	R/F	P/G/S	Present Irr. Acres	Irrigable Acres
D-194	William Gough	Nelson Creek	8-15-84	1/3							
				Int.	Yes	Gough Ditch	1	R		103	0
A-31	Bert Lish	Bear Creek	8-1-05	160	No						
A-980	A. Gustine	Norman Creek	5-1-85	200	No						

NOTE: R—Denotes Regular Irrigation. F—Flood Irrigation. P—Water diverted by means of pumping. G—Water diverted by gravity. S—Stored Water.

Condition of System Good Topography Creek Bottom River Basin Columbia River

Adequate Supply: Yes..... No..... X... Explain

Remarks

Also in: Plat No..... Twp..... Rge.....	Plat No..... Twp..... Rge.....	Plat No..... Twp..... Rge.....
Plat No..... Twp..... Rge.....	Plat No..... Twp..... Rge.....	Plat No..... Twp..... Rge.....

Information From:
Henry Allen

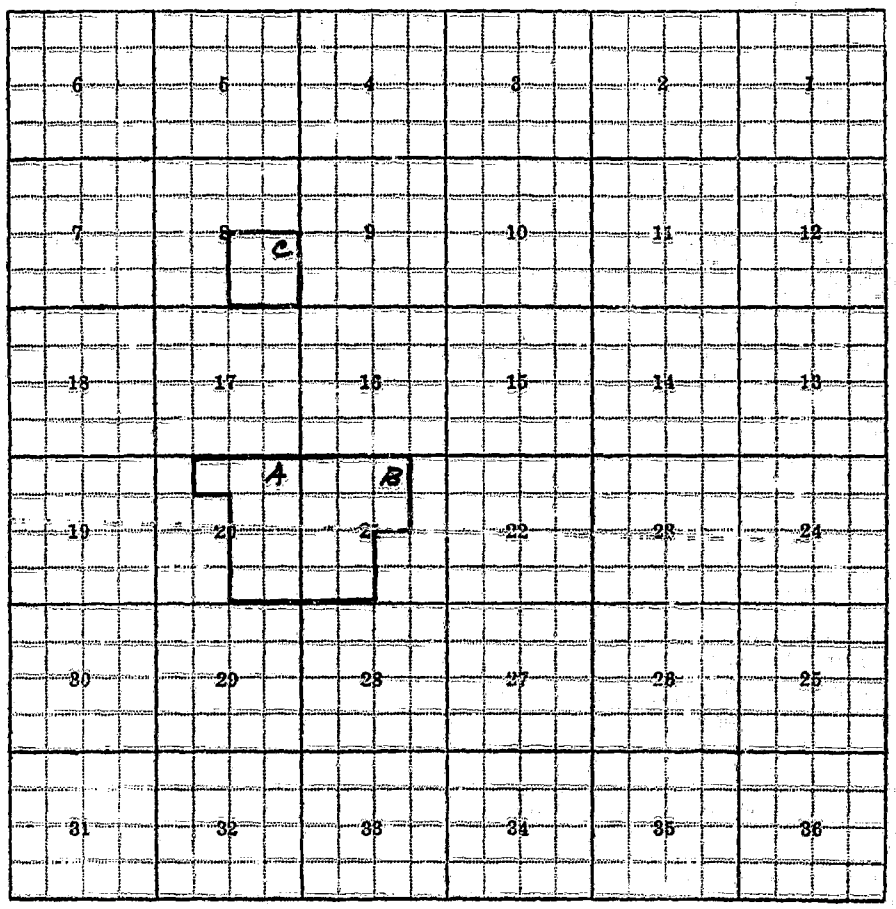
6
5
4
3
2
1
7
8
C
9
10
11
12
18
17
16
15
14
13
A
B
19
20
21
22
23
24
30
29
28
27
26
25
31
32
33
34
35
36

B=C, 20=A, 21-B

F-1-A

County Missoula

STATE OF MONTANA
STATE ENGINEERS OFFICE
Water Resources Survey

T. 13N R. 16W Plat No. 60

Farm Checked: Date 5-22-59

Photo No. 3P-105

By Robert Peter

Legal Land Owner Arnold & Annabelle Case Address Potomac, Montana

Operator Same Address

Water is deliverd by: X 1. Private System; 2. Ditch Company; 3. State Project; 4. Federal Project; 5. Irrigation District

If under Ditch Company, Irrigation District, or Government Project, state the number of shares or inches, acre feet, as the case may be in said system

App. No. Decree No.	NAME OF APPROPRIATOR TO WHOM DECREED	NAME OF STREAM	Date App. Date Priority	Miner's Inches	In Use	NAME OF DITCH (Water Delivered By)	No.	R/F	P/G/S	Present Irr. Acres	Irrigable Acres
0-206	Arnold Zaugg	Union Creek	10-1-85	65	Yes	Zaugg Ditches	1	R		12	0

NOTE: R—Denotes Regular Irrigation. F—Flood Irrigation. P—Water diverted by means of pumping. G—Water diverted by gravity. S—Stored Water.

Condition of System Good Topography Creek Bottom River Basin Columbia River

Adequate Supply: Yes X No Explain

Remarks

Also in: Plat No. Twp. Rge.	Plat No. Twp. Rge.	Plat No. Twp. Rge.
Plat No. Twp. Rge.	Plat No. Twp. Rge.	Plat No. Twp. Rge.

Information From:
Arnold Case

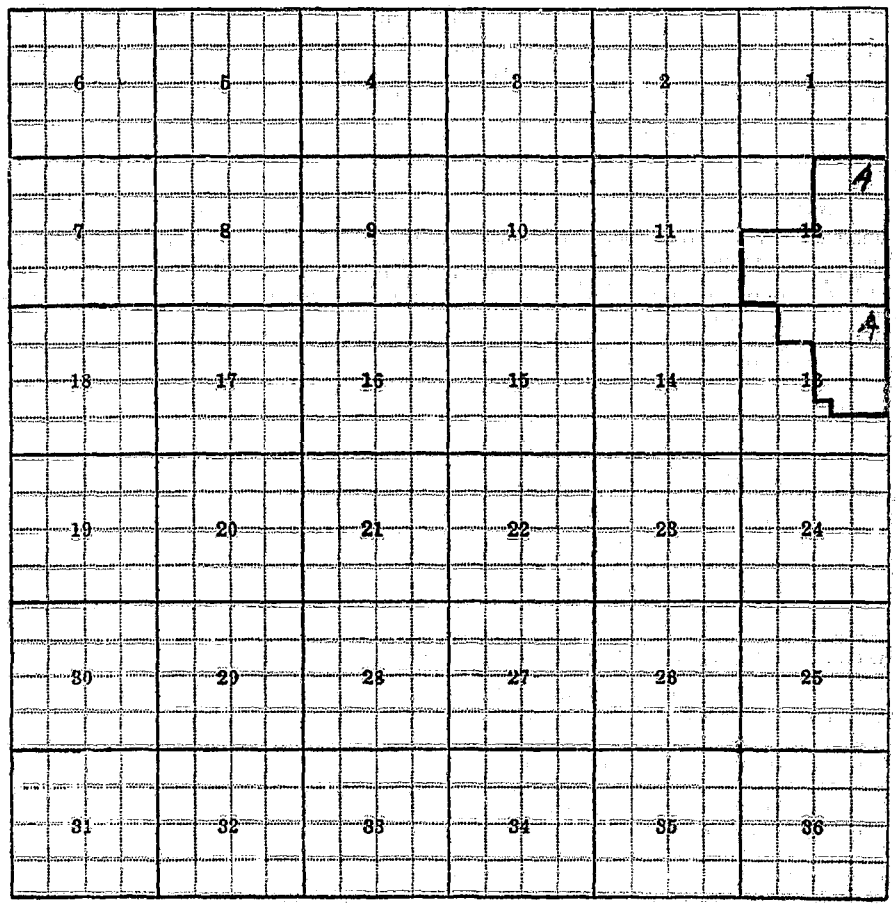
6
5
4
3
2
1
A
7
8
9
10
11
12
A
13
17
16
15
14
19
20
21
22
23
24
30
29
28
27
26
25
31
32
33
34
35
36

12-A, 13-A

F-1-A

County Missoula

STATE OF MONTANA

STATE ENGINEERS OFFICE

Water Resources Survey

T.13N R.16W Plat No. 60

Farm Checked: Date 3-4-59

Photo No. 3P-61

By Robert Peter

Legal Land Owner Floyd Cheff Address Potomac, Montana

Operator Same Address

Water is delivered by: X 1. Private System; 2. Ditch Company; 3. State Project; 4. Federal Project; 5. Irrigation District

If under Ditch Company, Irrigation District, or Government Project, state the number of shares or inches, acre feet, as the case may be in said system

App. No. Decree No.	NAME OF APPROPRIATOR TO WHOM DECREED	NAME OF STREAM	Date App. Date Priority	Miner's Inches	In Use	NAME OF DITCH (Water Delivered By)	No.	R/F	P/G/S	Present Irr. Acres	Irrigable Acres
D-193	Jonathan Davis &										
	Hazel Smith as										
	Admx. of Luther A.										
	Smith Est.	Union Creek	8-31-85	50	Yes						
			8-31-88	85	Yes	Davis Ditch	1	R		125	0
D-205	W. K. Wills	Union Creek	8-31-88	80	Yes	Davis-Wills Ditch	1	R		81	0

NOTE: R—Denotes Regular Irrigation. F—Flood Irrigation. P—Water diverted by means of pumping. G—Water diverted by gravity. S—Stored Water.

Condition of System Good Topography Creek Bottom River Basin Columbia River

Adequate Supply: Yes No x Explain too low in late summer

Remarks

Also in: Plat No. Twp. Rge.	Plat No. Twp. Rge.	Plat No. Twp. Rge.
Plat No. Twp. Rge.	Plat No. Twp. Rge.	Plat No. Twp. Rge.

Information From:

Mrs. Cheff

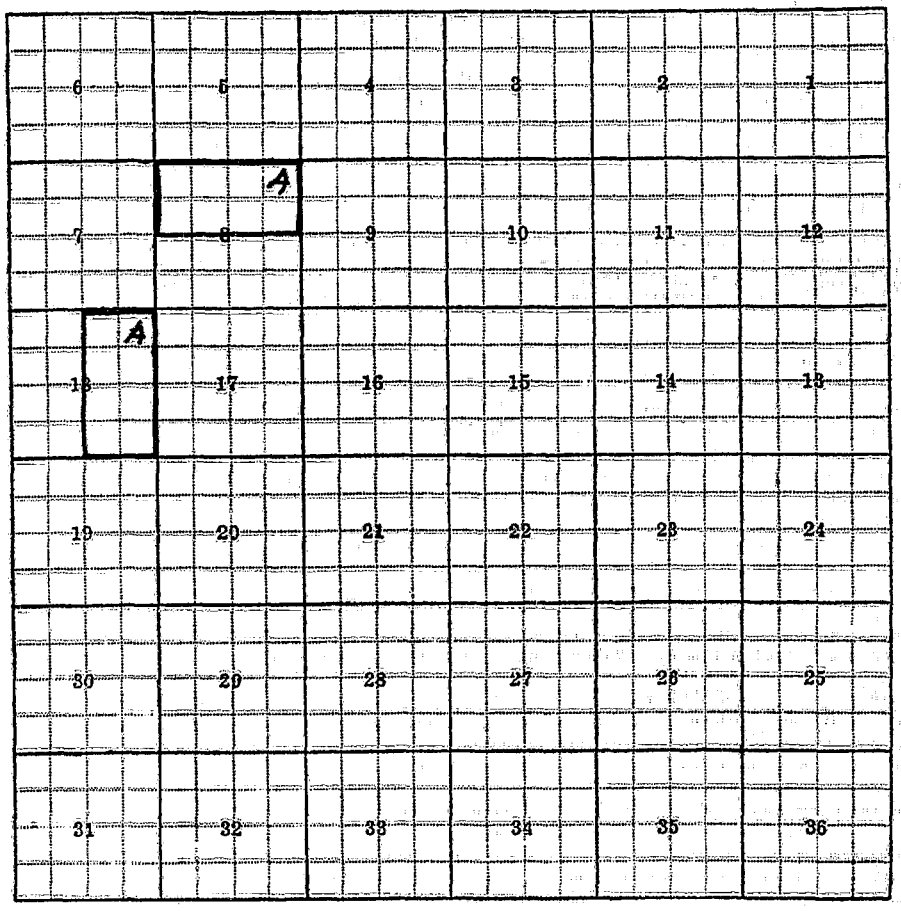
6
5
4
3
2
1
A
7
8
9
10
11
12
A
13
17
16
15
14
18
19
20
21
22
23
24
30
29
28
27
26
25
31
32
33
34
35
36

8-A, 18-A

F-1-A

County Missoula

Farm Checked: Date 6-2-59

By Robert Peter

STATE OF MONTANA
STATE ENGINEERS OFFICE
Water Resources Survey

T 13N R 16W Plat No. 60

Photo No. 3P-104, 3P-105

Legal Land Owner Henry F. Hayes et al Address Potomac, Montana

Operator Same Address

Water is delivered by:— X 1. Private System; 2. Ditch Company; 3. State Project; 4. Federal Project; 5. Irrigation District

If under Ditch Company, Irrigation District, or Government Project, state the number of shares or inches, acre feet, as the case may be in said system

App. No. Decree No.	NAME OF APPROPRIATOR TO WHOM DECREED	NAME OF STREAM	Date App. Date Priority	Miner's Inches	In Use	NAME OF DITCH (Water Delivered By)	No.	R/F	P/G/S	Present Irr. Acres	Irrigable Acres
A-1703	Pat Hayes	Unknown Stream	5-24-04	25	Yes						
D-197	Patrick Hayes	Ashby Creek	5-1-83	50	Yes						
		Arkansas Creek	6-1-83	30	Yes	Hayes Ditches	1	R		233	0
		Arkansas Creek	6-1-87	20	Yes	Morris Ditch	1	R		44	0
		Seepage	6-1-88	All	Yes						
		Union Creek	6-1-84	50	Yes	Hayes Ditch	1	R		95	0
		Union Creek	6-1-95	80	Yes						
		Union Creek	5-1-88	50	Yes						
D-190	Don T. Albee	Ashley Creek	5-1-82	60	Yes	Albee Ditch	1	R		18	0

NOTE: R—Denotes Regular Irrigation. F—Flood Irrigation. P—Water diverted by means of pumping. G—Water diverted by gravity. S—Stored Water.

Condition of System Good Topography Creek Bottom River Basin Columbia River

Adequate Supply: Yes x No Explain

Remarks

Also in: Plat No. 61 Twp. 13N Rge. 15W	Plat No. Twp. Rge.	Plat No. Twp. Rge.
Plat No. Twp. Rge.	Plat No. Twp. Rge.	Plat No. Twp. Rge.

Information From: Henry Hayes

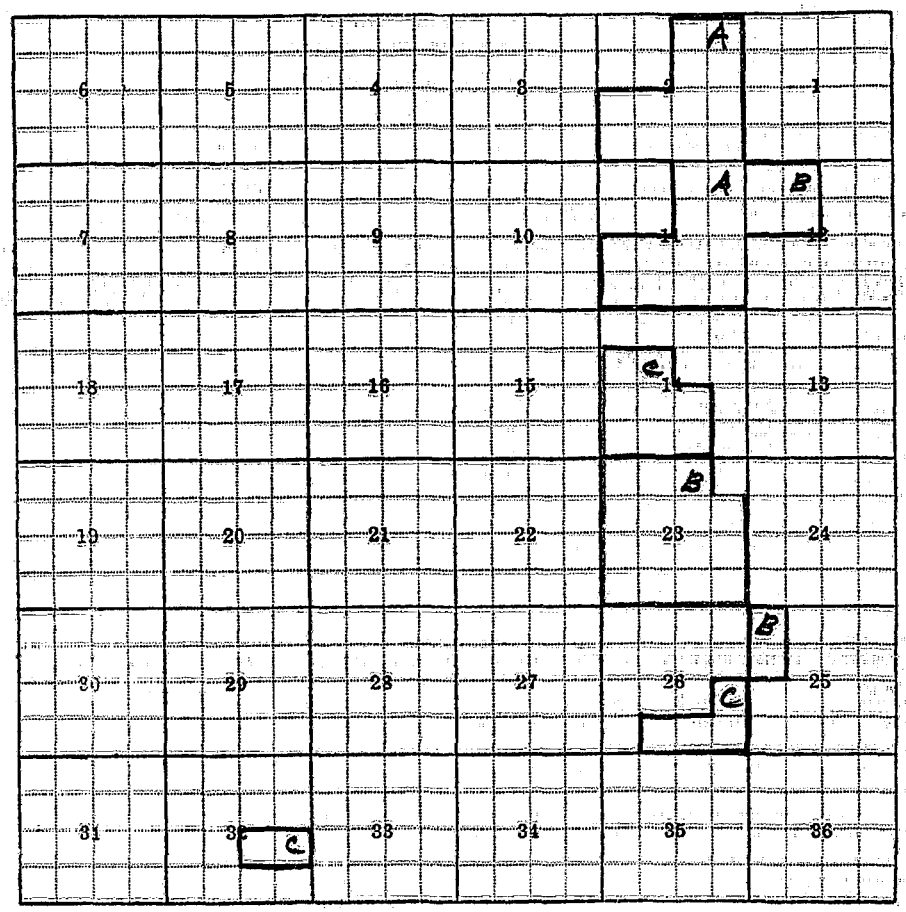

2-A, 11-A, 12-B, 14-C, 23-B, 25-B, 26-C, 32-C

F-1-A

County Missoula

Farm Checked: Date 6-2-59

By Robert Peter

STATE OF MONTANA

STATE ENGINEERS OFFICE

Water Resources Survey

T 13N R 16W Plat No. 60

Photo No. 3P-103, 3P-104

Legal Land Owner Henry F. Hayes Address Potomac, Montana

Operator Same Address

Water is delivered by:—X 1. Private System; 2. Ditch Company; 3. State Project; 4. Federal Project, 5. Irrigation District

If under Ditch Company, Irrigation District, or Government Project, state the number of shares or inches, acre feet, as the case may be in said system

App. No. Decree No.	NAME OF APPROPRIATOR TO WHOM DECREED	NAME OF STREAM	Date App. Date Priority	Miner's Inches	In Use	NAME OF DITCH (Water Delivered By)	No.	R/F	P/G/S	Present Irr. Acres	Irrigable Acres
9-190	Don T. Albee	Ashley Creek	5-1-82	60	Yes	Albee Ditch	1	R		39	0

NOTE: R—Denotes Regular Irrigation. F—Flood Irrigation. P—Water diverted by means of pumping. G—Water diverted by gravity. S—Stored Water.

Condition of System ..... Topography ..... River Basin Columbia River

Adequate Supply: Yes..... No..... Explain .....

Remarks .....

Also in: Plat No..... Twp..... Rge.....	Plat No..... Twp..... Rge.....	Plat No..... Twp..... Rge.....
Plat No..... Twp..... Rge.....	Plat No..... Twp..... Rge.....	Plat No..... Twp..... Rge.....

Information From:

Henry Hayes

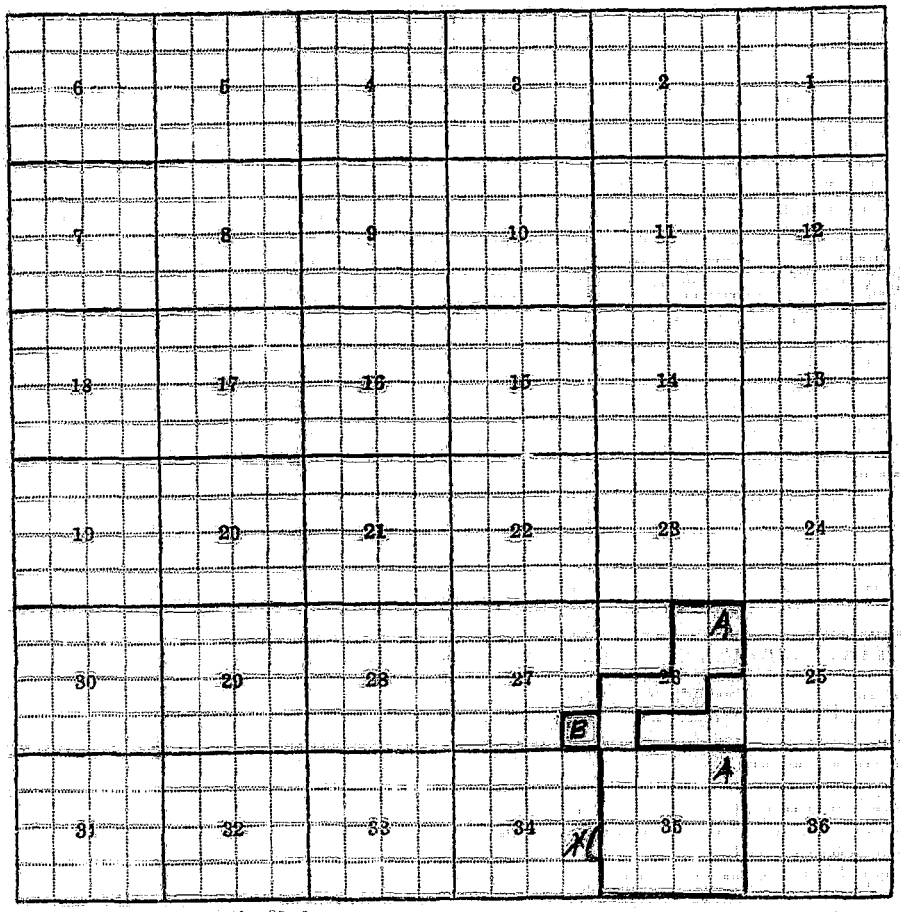

26-A, 27-B, 34-X, 35-A

F-1-A

County Missoula

Farm Checked: Date 5-29-59

By Robert Peter

STATE OF MONTANA

STATE ENGINEERS OFFICE

Water Resources Survey

T 13N R 16W Plat No. 60

Photo No. 3P-105

Legal Land Owner Nina E., Eugene A., & Robert G. Hall Address

Operator Robert Hall Address Potomac, Montana

Water is delivered by: X 1. Private System; 2. Ditch Company; 3. State Project; 4. Federal Project; 5. Irrigation District

If under Ditch Company, Irrigation District, or Government Project, state the number of shares or inches, acre feet, as the case may be in said system

App. No. Decree No.	NAME OF APPROPRIATOR TO WHOM DECREED	NAME OF STREAM	Date App. Date Priority	Miner's Inches	In Use	NAME OF DITCH (Water Delivered By)	No.	R/F	P/G/S	Present Irr. Acres	Irrigable Acres
D-196	Nina Hall	Union Creek	7-1-88	91	Yes	Hall Ditch	1	R		65	0
		Spring	7-1-03	All	Yes	Hall Ditch	1	R		17	0

NOTE: R—Denotes Regular Irrigation. F—Flood Irrigation. P—Water diverted by means of pumping. G—Water diverted by gravity. S—Stored Water.

Condition of System Good Topography Creek Bottom River Basin Columbia River

Adequate Supply: Yes X No Explain

Remarks

Also in: Plat No. Twp. Rge.	Plat No. Twp. Rge.	Plat No. Twp. Rge.
Plat No. Twp. Rge.	Plat No. Twp. Rge.	Plat No. Twp. Rge.

Information From: Robert Hall

Plat No. 60

tana

District

Present Irr. Acres	Irrigable Acres
65	0
17	0

ver

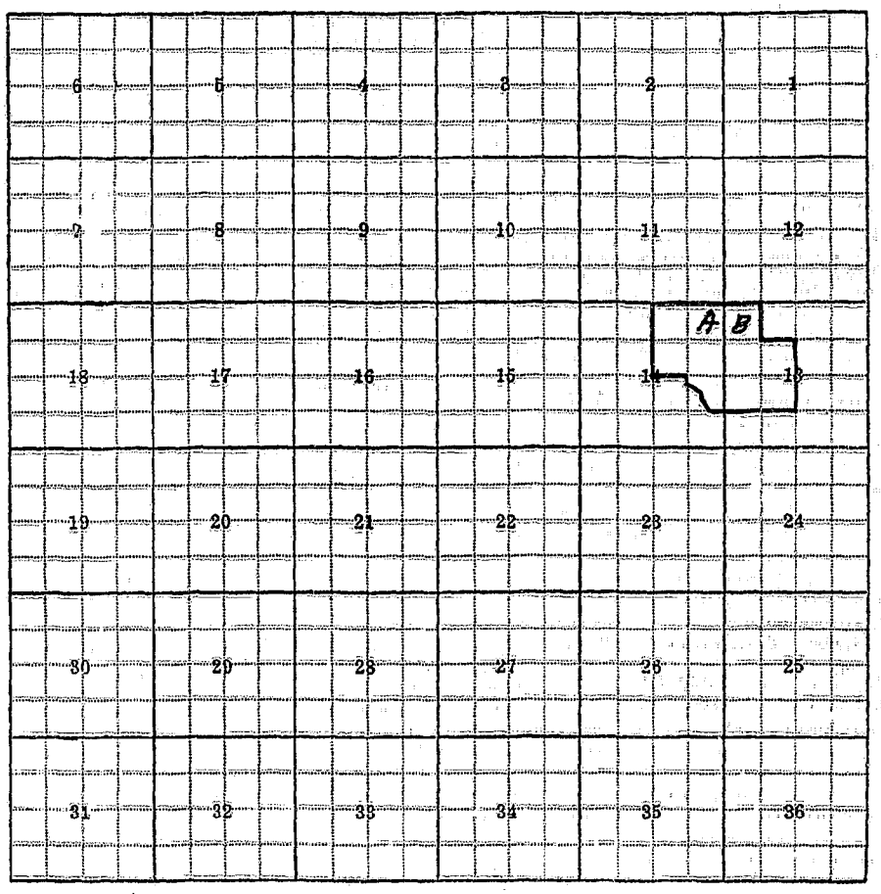

13-B, 14-A

F-1-A

County Missoula

Farm Checked: Date 5-28-59

By Robert Peter

STATE OF MONTANA
STATE ENGINEERS OFFICE
Water Resources Survey

T 13N R 16W Plat No. 60

Photo No 3P-104, 3P-105

Legal Land Owner Russell E. & Muriel J. Hall Address Potomac, Montana

Operator Same Address

Water is delivered by: X 1. Private System; 2. Ditch Company; 3. State Project; 4. Federal Project; 5. Irrigation District

If under Ditch Company, Irrigation District, or Government Project, state the number of shares or inches, acre feet, as the case may be in said system

App. No. Decree No.	NAME OF APPROPRIATOR TO WHOM DECREED	NAME OF STREAM	Date App. Date Priority	Miner's Inches	In Use	NAME OF DITCH (Water Delivered By)	No.	R/F	P/G/S	Present Irr. Acres	Irrigable Acres
2-195	Albert Hall	Union Creek	5-1-83	100	Yes	Hall Ditch	1	R		140	11

NOTE: R—Denotes Regular Irrigation. F—Flood Irrigation. P—Water diverted by means of pumping. G—Water diverted by gravity. S—Stored Water.

Condition of System Good Topography Creek Bench River Basin Columbia River

Adequate Supply: Yes X No Explain

Remarks

Also in: Plat No. Twp. Rge.	Plat No. Twp. Rge.	Plat No. Twp. Rge.
Plat No. Twp. Rge.	Plat No. Twp. Rge.	Plat No. Twp. Rge.

Information From:
Russell Hall

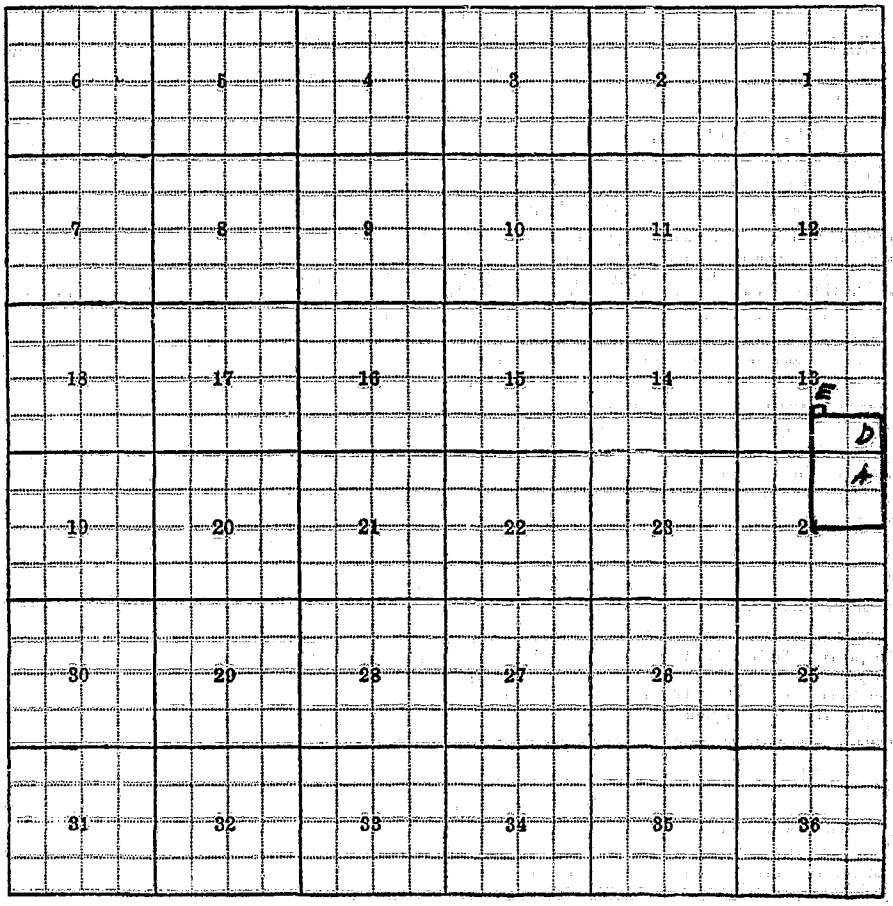
6
5
4
3
2
1
7
8
9
10
11
12
18
17
16
15
14
13
E
D
A
19
20
21
22
23
24
30
29
28
27
26
25
31
32
33
34
35
36

13-D, 13-E, 24-A

F-1-A

County Missoula

Farm Checked: Date 5-28-59

By Robert Peter

STATE OF MONTANA
STATE ENGINEERS OFFICE
Water Resources Survey

T. 13N R. 16W Plat No. 60

Photo No. 3P-103, 3P-104

Legal Land Owner Joseph E. & Mary J. Ployhar Address Potomac, Montana

Operator Same Address

Water is deliverd by:— x 1. Private System; 2. Ditch Company; 3. State Project; 4. Federal Project; 5. Irrigation District

If under Ditch Company, Irrigation District, or Government Project, state the number of shares or inches, acre feet, as the case may be in said system

App. No. Decree No.	NAME OF APPROPRIATOR TO WHOM DECREED	NAME OF STREAM	Date App. Date Priority	Miner's Inches	In Use	NAME OF DITCH (Water Delivered By)	No.	R/F	P/G/S	Present Irr. Acres	Irrigable Acres
D-203	John A. Swanson	Jamas Creek	6-1-84	60	Yes						
			5-6-83	40	Yes						
			4-15-83	80	Yes						
			6-1-00	80	Yes	Swanson Ditches	1	R		443	0

NOTE: R—Denotes Regular Irrigation. F—Flood Irrigation. P—Water diverted by means of pumping. G—Water diverted by gravity. S—Stored Water.

Condition of System Fair Topography Creek Bottom River Basin Columbia River

Adequate Supply: Yes x No. Explain

Remarks

Also in:		
Plat No. 61 Twp. 13N. Rge. 15W.	Plat No. Twp. Rge.	Plat No. Twp. Rge.
Plat No. Twp. Rge.	Plat No. Twp. Rge.	Plat No. Twp. Rge.

Information From: Joseph Ployhar

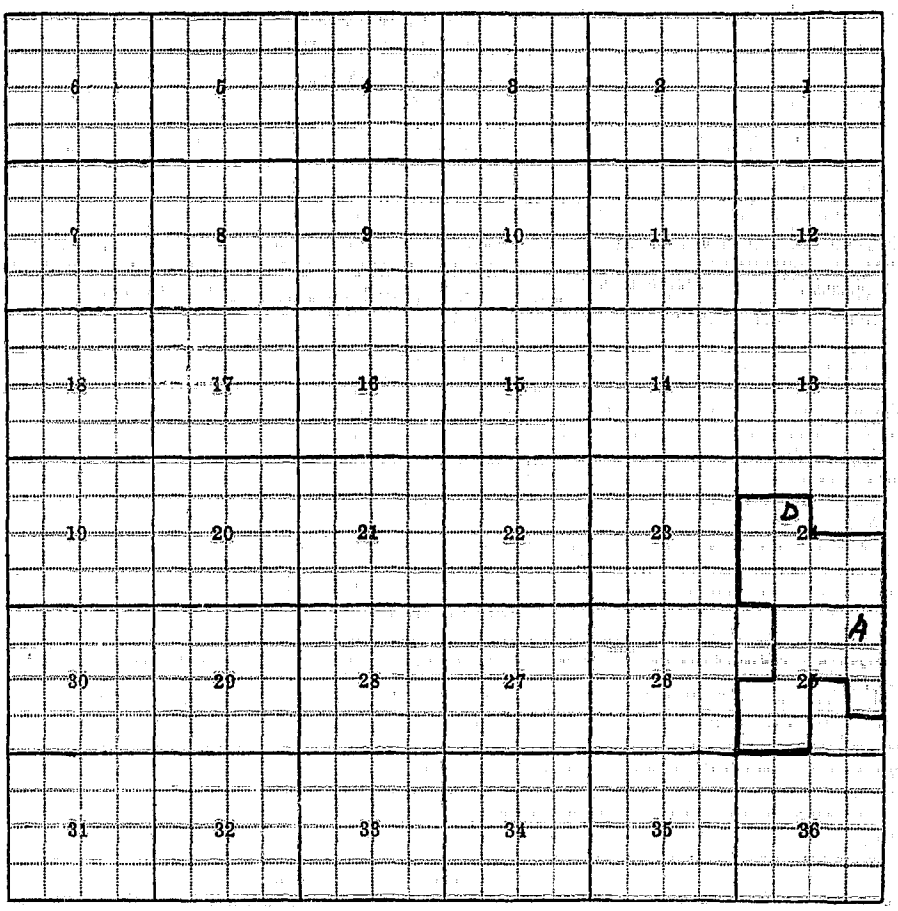
6
5
4
3
2
1
7
8
9
10
11
12
18
17
16
15
14
13
19
20
21
22
23
24
D
A
30
29
28
27
26
25
31
32
33
34
35
36

24-D; 25-A

F-1-A

County Missoula

STATE OF MONTANA

STATE ENGINEERS OFFICE

Water Resources Survey

T 13N R 16W Plat No. 60

Farm Checked: Date 6-3-59

Photo No. 3P-75

By Robert Peter

Legal Land Owner Minot P. & Ruth G. Pruyn Address Missoula, Montana

Operator Earl Pruyn Address

Water is delivered by: X 1. Private System; 2. Ditch Company; 3. State Project; 4. Federal Project; 5. Irrigation District

If under Ditch Company, Irrigation District, or Government Project, state the number of shares or inches, acre feet, as the case may be in said system

App. No. Decree No.	NAME OF APPROPRIATOR TO WHOM DECREED	NAME OF STREAM	Date App. Date Priority	Miner's Inches	In Use	NAME OF DITCH (Water Delivered By)	No.	R/F	P/G/S	Present Irr. Acres	Irrigable Acres
D-191	E. M. & L. S. Bennett	Blixit Creek	4-1-03	100	Yes	Bennett Ditch	1	R		76	0
No filing		Unnamed Creek				Pruyn Ditch	1	F		16	0

NOTE: R—Denotes Regular Irrigation. F—Flood Irrigation. P—Water diverted by means of pumping. G—Water diverted by gravity. S—Stored Water.

Condition of System Good Topography Creek Bottom River Basin Columbia River

Adequate Supply: Yes x No Explain

Remarks Reservoir on Blixit Creek now holds 42 a.f. This fall plans to increase size to hold 100 a.f. Applied for water right to cover increase.

Also in:								
Plat No	Twp.	Rge.	Plat No.	Twp.	Rge.	Plat No.	Twp.	Rge.
Plat No.	Twp.	Rge.	Plat No.	Twp.	Rge.	Plat No.	Twp.	Rge.

Information From: Earl Pruyn

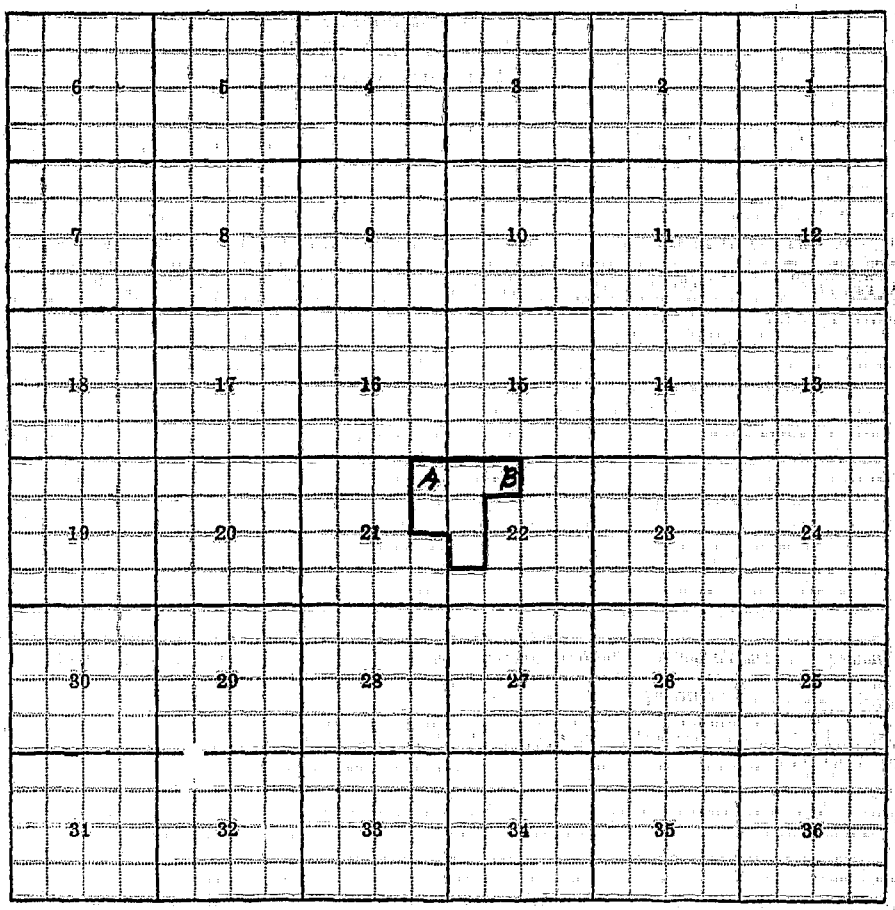
6
5
4
3
2
1
7
8
9
10
11
12
18
17
16
15
14
13
A
B
19
20
21
22
23
24
30
29
28
27
26
25
31
32
33
34
35
36

21-A, 22-B

F-1-A

County Missoula

Farm Checked: Date 5-28-59

By Robert Peter

STATE OF MONTANA
STATE ENGINEERS OFFICE
Water Resources Survey

T. 13N R. 16W Plat No. 60

Photo No. 3P-104, 3P-105

Legal Land Owner Arthur E. & Odna L. Swanson Address Potomac, Montana

Operator Same Address

Water is deliverd by: X 1. Private System; 2. Ditch Company; 3. State Project; 4. Federal Project; 5. Irrigation District

If under Ditch Company, Irrigation District, or Government Project, state the number of shares or inches, acre feet, as the case may be in said system

App. No. Decree No.	NAME OF APPROPRIATOR TO WHOM DECREED	NAME OF STREAM	Date App. Date Priority	Miner's Inches	In Use	NAME OF DITCH (Water Delivered By)	No.	R/F	P/G/S	Present Irr. Acres	Irrigable Acres
A-1344A	Arthur E. Swanson	Swanson Spring	6- -49	40	Yes	Pump	1	R		113	0
D-202	Arthur E. Swanson	Union Creek	5-7-84	100	Yes	Swanson Ditch					

NOTE: R—Denotes Regular Irrigation. F—Flood Irrigation. P—Water diverted by means of pumping. G—Water diverted by gravity. S—Stored Water.

Condition of System Good Topography Creek Bottom River Basin Columbia River

Adequate Supply: Yes X No Explain

Remarks Uses spring water when creek water gets too low to cover land.

Also in: Plat No. Twp. Rge.	Plat No. Twp. Rge.	Plat No. Twp. Rge.
Plat No. Twp. Rge.	Plat No. Twp. Rge.	Plat No. Twp. Rge.

Information From: Arthur Swanson

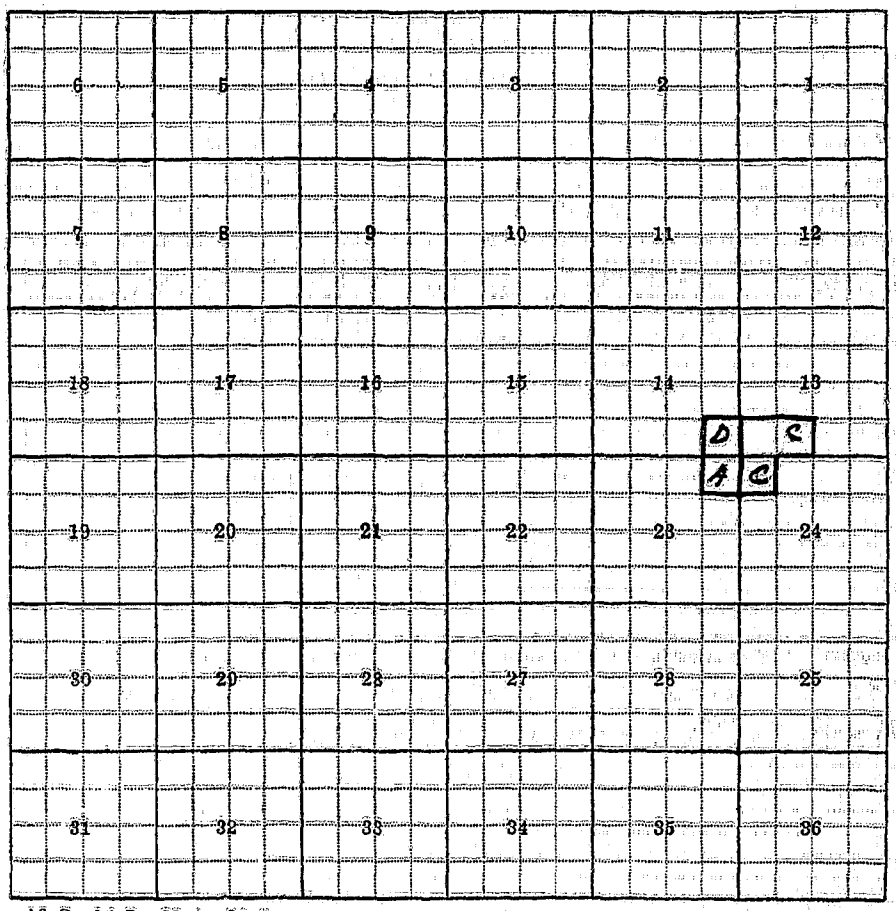

13=G, 14=D, 23=A, 24=C

F-1-A
County Missoula

STATE OF MONTANA
STATE ENGINEERS OFFICE
Water Resources Survey

T. 13N R. 16W Plat No. 60

Farm Checked: Date 6-3-59

Photo No. 3P-59

By Robert Peter

Legal Land Owner Walter M. & Clara E. Vannoy Address Potomac, Montana

Operator Same Address

Water is deliverd by:—X 1. Private System; 2. Ditch Company; 3. State Project; 4. Federal Project; 5. Irrigation District

If under Ditch Company, Irrigation District, or Government Project, state the number of shares or inches, acre feet, as the case may be in said system

App. No. Decree No.	NAME OF APPROPRIATOR TO WHOM DECREED	NAME OF STREAM	Date App. Date Priority	Miner's Inches	In Use	NAME OF DITCH (Water Delivered By)	No.	R/F	P/G/S	Present Irr. Acres	Irrigable Acres
A-33)	Otto Petterson	Bear Creek	8-1-92	150	Yes	Petterson Ditch	1	R		85	16
A-37)	Christ Tandberg	Bear Creek	7-6-10	100	Yes						
Use		Norman Creek				Vannoy Ditch	1	R		5	0

NOTE: R—Denotes Regular Irrigation. F—Flood Irrigation. P—Water diverted by means of pumping. G—Water diverted by gravity. S—Stored Water.

Condition of System Good Topography Ridge Top River Basin Columbia River

Adequate Supply: Yes X No Explain

Remarks Uses water week and week with neighbor to insure each gets enough to irrigate with.

Also in: Plat No. Twp. Rge.	Plat No. Twp. Rge.	Plat No. Twp. Rge.
Plat No. Twp. Rge.	Plat No. Twp. Rge.	Plat No. Twp. Rge.

Information From:
Walter Vannoy

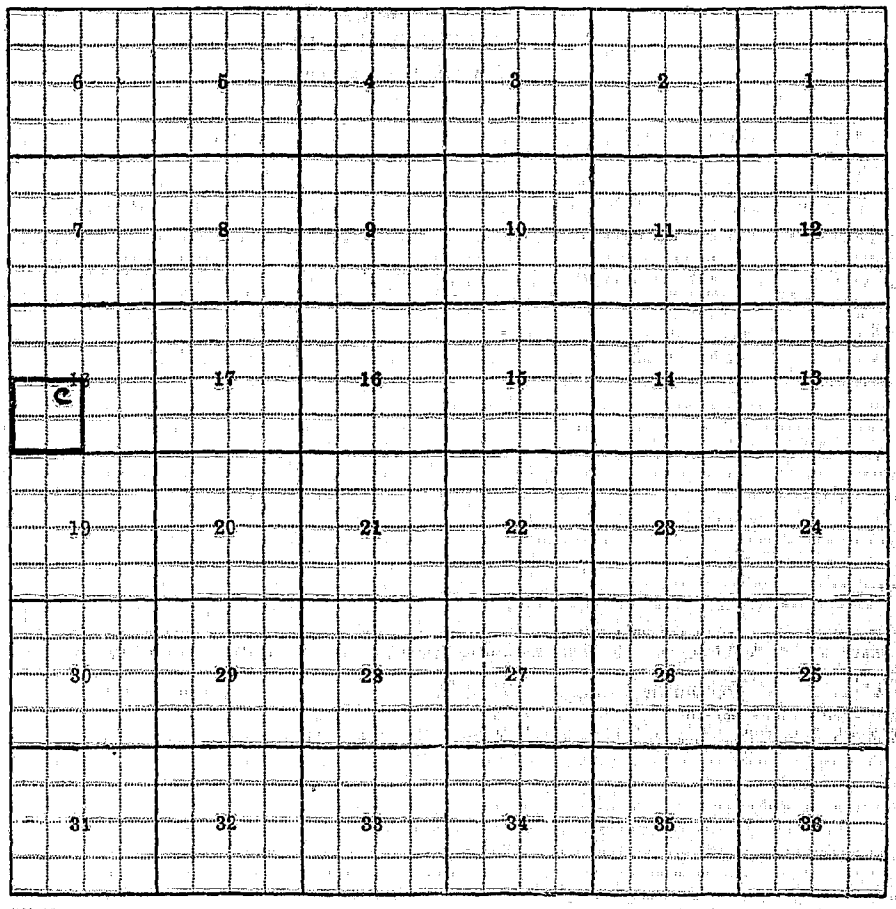
6
5
4
3
2
1
7
8
9
10
11
12
C
18
17
16
15
14
13
19
20
21
22
23
24
30
29
28
27
26
25
31
32
33
34
35
36

18-C

F-1-A

County Missoula

Farm Checked: Date 6-4-59

By Robert Peter

STATE OF MONTANA
STATE ENGINEERS OFFICE
Water Resources Survey

T 13N R 16W Plat No. 60

Photo No. 3P-61

Legal Land Owner Marjorie Ann Culum & Virginia M. West Address Helena, Montana

Operator Floyd Cheff Address Potomac, Montana

Water is deliverd by:— X 1. Private System; 2. Ditch Company; 3. State Project; 4. Federal Project; 5. Irrigation District

If under Ditch Company, Irrigation District, or Government Project, state the number of shares or inches, acre feet, as the case may be in said system

App. No. Decree No.	NAME OF APPROPRIATOR TO WHOM DECREED	NAME OF STREAM	Date App. Date Priority	Miner's Inches	In Use	NAME OF DITCH (Water Delivered By)	No.	R/F	P/G/S	Present Irr. Acres	Irrigable Acres
D-192	Mary D. Borman	Union Creek	6-7-07	250	Yes	Davis Ditch	1	R		38	0
*D-205	W. K. Wills	Union Creek	8-31-88	80	½	Davis-Wills Ditch	1	R		9	0

NOTE: R—Denotes Regular Irrigation. F—Flood Irrigation. P—Water diverted by means of pumping. G—Water diverted by gravity. S—Stored Water.

Condition of System Good Topography Creek Bottom River Basin Columbia River

Adequate Supply: Yes..... No. x..... Explain .....

Remarks *D-205 owned by Floyd Cheff. Used on Marjorie Ann Culum & Virginai M. West land.

Also in: Plat No. Twp. Rge.	Plat No. Twp. Rge.	Plat No. Twp. Rge.
Plat No. Twp. Rge.	Plat No. Twp. Rge.	Plat No. Twp. Rge.

Information From:
Mrs. Cheff

Plat No. 60

ina

ana

strict

Present Irr. Acres	Irrigable Acres
38	0
9	0

er

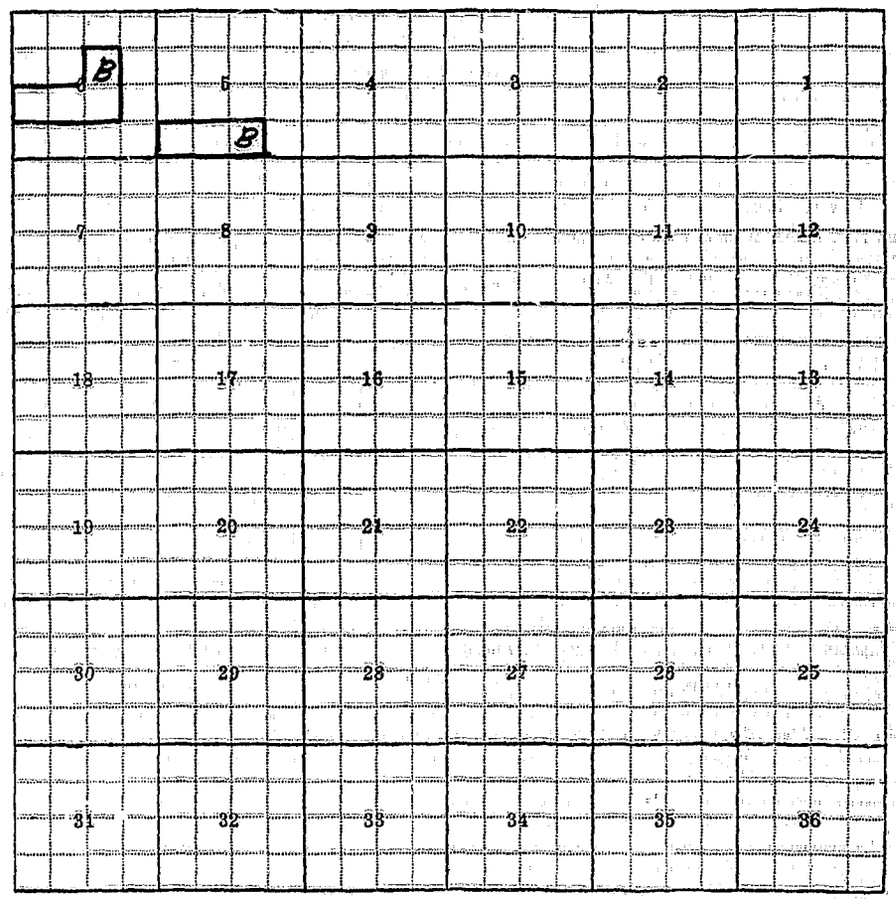

5-B, 6-B

F-1-A

County Missoula

Farm Checked: Date 6-3-59

By Robert Peter

STATE OF MONTANA
STATE ENGINEERS OFFICE
Water Resources Survey

T. 13N R. 16W Plat No. 60

Photo No. 3P-73, 3P-74

Legal Land Owner Wills Ranch Co. Address Potomac, Montana

Operator Ernest Wills Address

Water is delivered by: —x 1. Private System; 2. Ditch Company; 3. State Project; 4. Federal Project; 5. Irrigation District

If under Ditch Company, Irrigation District, or Government Project, state the number of shares or inches, acre feet, as the case may be in said system

App. No. Decree No.	NAME OF APPROPRIATOR TO WHOM DECREED	NAME OF STREAM	Date App. Date Priority	Miner's Inches	In Use	NAME OF DITCH (Water Delivered By)	No.	R/F	P/G/S	Present Irr. Acres	Irrigable Acres
D-200	H. W. Morris	Arkansas Creek	7-1-82	75	Yes	Morris Ditch	1	R		110	0
		Union Creek	7-1-91	70	Yes	Morris Ditch	1	R		126	0
D-205	W. K. Wills	Union Creek	8-15-87	162	Yes	McDonald Ditch					
		Union Creek	8-31-88	80	Yes	Wills Ditch	1	R		213	0
		Union Creek	5-1-92	124	Yes	Davis-Wills Ditch	1	R		66	0
		Nelson Creek	8-15-84	2/3 of All	Yes	Wills Ditch	1	R		120	0
A-1307	H. W. Morris & James Pinquette	Spring Gulch	6-20-11	50	Stock						

NOTE: R—Denotes Regular Irrigation. F—Flood Irrigation. P—Water diverted by means of pumping. G—Water diverted by gravity. S—Stored Water.

Condition of System Good Topography Creek Bottom River Basin Columbia River

Adequate Supply: Yes x No Explain

Remarks

Also in: Plat No. Twp. Rge.	Plat No. Twp. Rge.	Plat No. Twp. Rge.
Plat No. Twp. Rge.	Plat No. Twp. Rge.	Plat No. Twp. Rge.

Information From: Ernest Wills

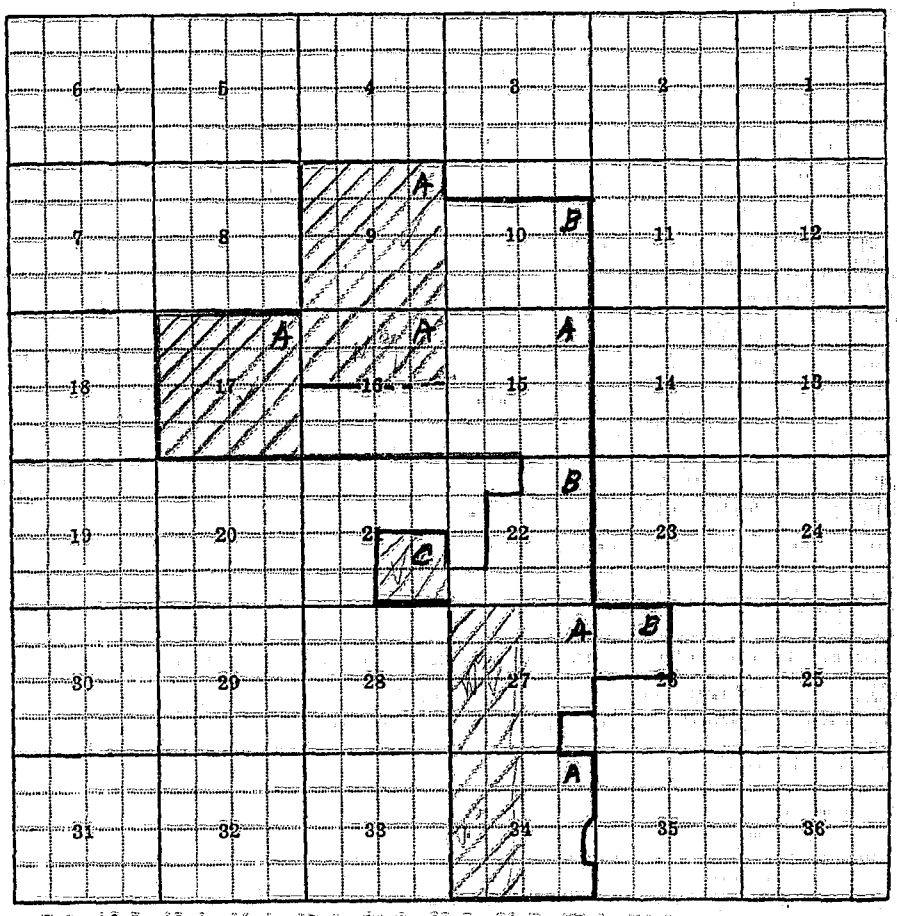

9-A; 10-B; 15=A, 16=A, 17=A, 21-C; 22-B, 26-B, 27=A, 34-A

* Note = Hatched Area Shows Land in Attached Deed

F-1-A

County Missoula

STATE OF MONTANA
STATE ENGINEERS OFFICE
Water Resources Survey

T. 13N R. 16W Plat No. 60

Farm Checked: Date 6-5-59

Photo No. CNO 8A-17, 3P-59, 3P-61

By Robert Peter

Legal Land Owner Russell & Artie Jennison Address

Operator Don Clark-buying Address Potomac, Montana

Water is delivered by: — x 1. Private System; 2. Ditch Company; 3. State Project; 4. Federal Project; 5. Irrigation District

If under Ditch Company, Irrigation District, or Government Project, state the number of shares or inches, acre feet, as the case may be in said system

App. No. Decree No.	NAME OF APPROPRIATOR TO WHOM DECREED	NAME OF STREAM	Date App. Date Priority	Miner's Inches	In Use	NAME OF DITCH (Water Delivered By)	No.	R/F	P/G/S	Present Irr. Acres	Irrigable Acres
A-32	Gus Olson	Bear Creek	9-20-17	200	Yes	Olson Ditch	1	R		8	0
A-34	Otto Petterson	Bear Creek	8-1-96	100	Yes	Peterson Ditch	1	R		31	0
A-1295	George H. Clements	Spring Brook (Bear) Creek	3-14-90	300	Yes	Clements Ditch	1	R		4	0

NOTE: R—Denotes Regular Irrigation. F—Flood Irrigation. P—Water diverted by means of pumping. G—Water diverted by gravity. S—Stored Water.

Condition of System Good Topography Creek Bottom & Ridge Top River Basin Columbia River

Adequate Supply: Yes x No Explain

Remarks Gough ditch is not finished at present. Is an old ditch Clark is reopening. May be in use next year.

Also in: Plat No. Twp. Rge.	Plat No. Twp. Rge.	Plat No. Twp. Rge.
Plat No. Twp. Rge.	Plat No. Twp. Rge.	Plat No. Twp. Rge.

Information From:
Don Clark

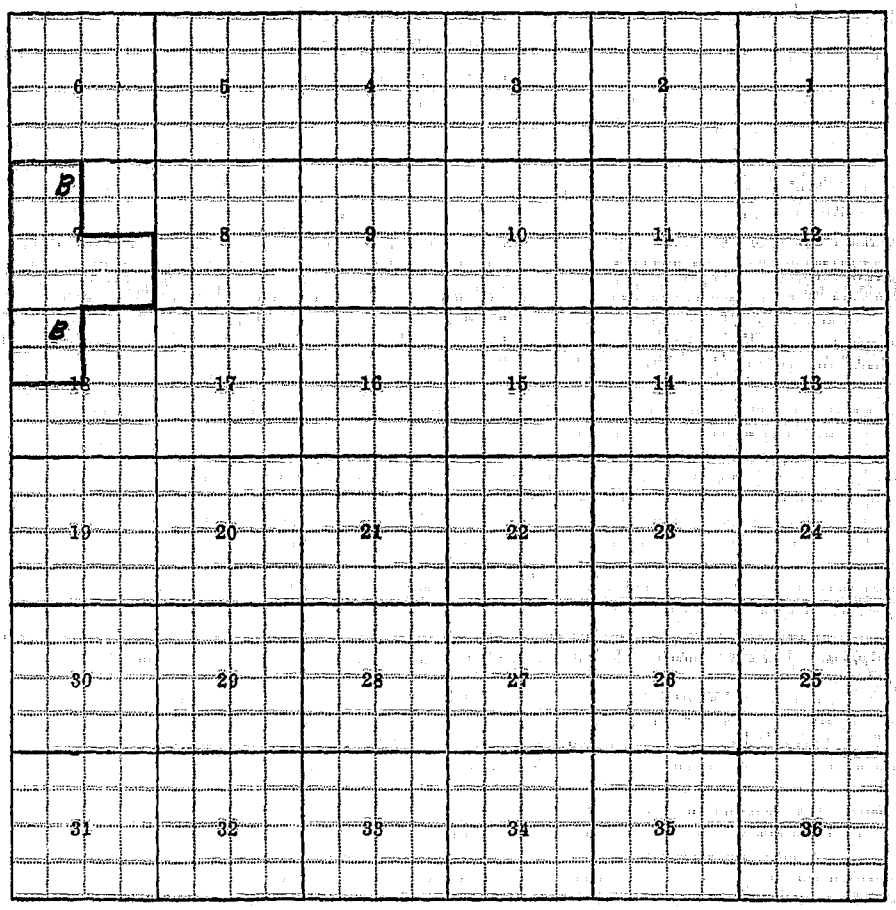
6
5
4
3
2
1
B
7
8
9
10
11
12
B
18
17
16
15
14
13
19
20
21
22
23
24
30
29
28
27
26
25
31
32
33
34
35
36

7=B, 18=B

14

66
13N
16W

F-1-A
County Missoula

Farm Checked: Date 6-8-59

By Robert Pete=

STATE OF MONTANA
STATE ENGINEERS OFFICE
Water Resources Survey

T 13N R 16W Plat No. 62

Photo No. 3P-61

Legal Land Owner Henry & Gladys Allen Address Potomac, Montana

Operater Same Address

Water is delivered by:— 1. Private System; 2. Ditch Company; 3 State Project; 4. Federal Project; 5. Irrigation District

If under Ditch Company, Irrigation District, or Government Project, state the number of shares or inches, acre feet, as the case may be in said system

App. No. Decree No.	NAME OF APPROPRIATOR TO WHOM DECREED	NAME OF STREAM	Date App. Date Priority	Miner's Inches	In Use	NAME OF DITCH (Water Delivered By)	No.	R/F	P/G/S	Present Irr. Acres	Irrigable Acres
D-194	William Gough	Nelson Creek	8-15-84	1/3							
				Int.	Yes	Gough Ditch	1	R		103	0
A-31	Bert Lish	Bear Creek	8-1-05	160	No						
A-980	A. Gustine	Norman Creek	5-1-85	200	No						

NOTE: R—Denotes Regular Irrigation. F—Flood Irrigation. P—Water diverted by means of pumping. G—Water diverted by gravity. S—Stored Water.

Condition of System Good Topography Creek Bottom River Basin Columbia River

Adequate Supply: Yes..... No..... X... Explain

Remarks

Also in: Plat No..... Twp..... Rge.....	Plat No..... Twp..... Rge.....	Plat No..... Twp..... Rge.....
Plat No..... Twp..... Rge.....	Plat No..... Twp..... Rge.....	Plat No..... Twp..... Rge.....

Information From:
Henry Allen

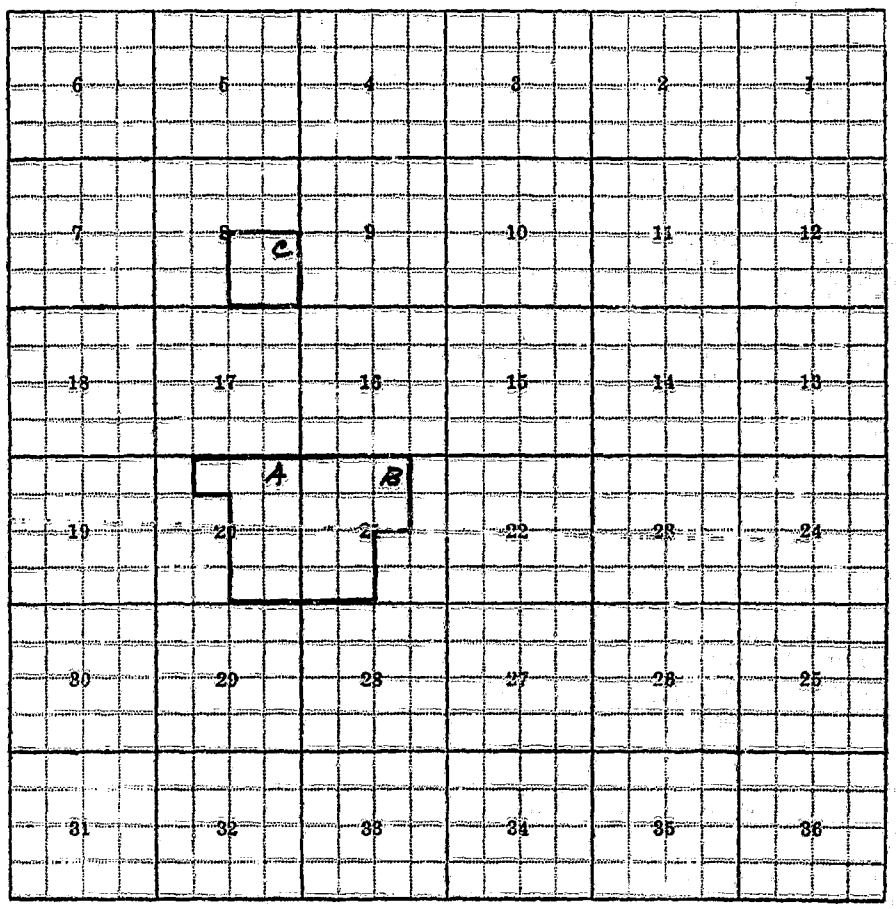
6
5
4
3
2
1
7
8
C
9
10
11
12
18
17
16
15
14
13
A
B
19
20
21
22
23
24
30
29
28
27
26
25
31
32
33
34
35
36

B=C, 20=A, 21-B

F-1-A

County Missoula

STATE OF MONTANA
STATE ENGINEERS OFFICE
Water Resources Survey

T. 13N R. 16W Plat No. 60

Farm Checked: Date 5-22-59

Photo No. 3P-105

By Robert Peter

Legal Land Owner Arnold & Annabelle Case Address Potomac, Montana

Operator Same Address

Water is deliverd by: X 1. Private System; 2. Ditch Company; 3. State Project; 4. Federal Project; 5. Irrigation District

If under Ditch Company, Irrigation District, or Government Project, state the number of shares or inches, acre feet, as the case may be in said system

App. No. Decree No.	NAME OF APPROPRIATOR TO WHOM DECREED	NAME OF STREAM	Date App. Date Priority	Miner's Inches	In Use	NAME OF DITCH (Water Delivered By)	No.	R/F	P/G/S	Present Irr. Acres	Irrigable Acres
0-206	Arnold Zaugg	Union Creek	10-1-85	65	Yes	Zaugg Ditches	1	R		12	0

NOTE: R—Denotes Regular Irrigation. F—Flood Irrigation. P—Water diverted by means of pumping. G—Water diverted by gravity. S—Stored Water.

Condition of System Good Topography Creek Bottom River Basin Columbia River

Adequate Supply: Yes X No Explain

Remarks

Also in: Plat No. Twp. Rge.	Plat No. Twp. Rge.	Plat No. Twp. Rge.
Plat No. Twp. Rge.	Plat No. Twp. Rge.	Plat No. Twp. Rge.

Information From:
Arnold Case

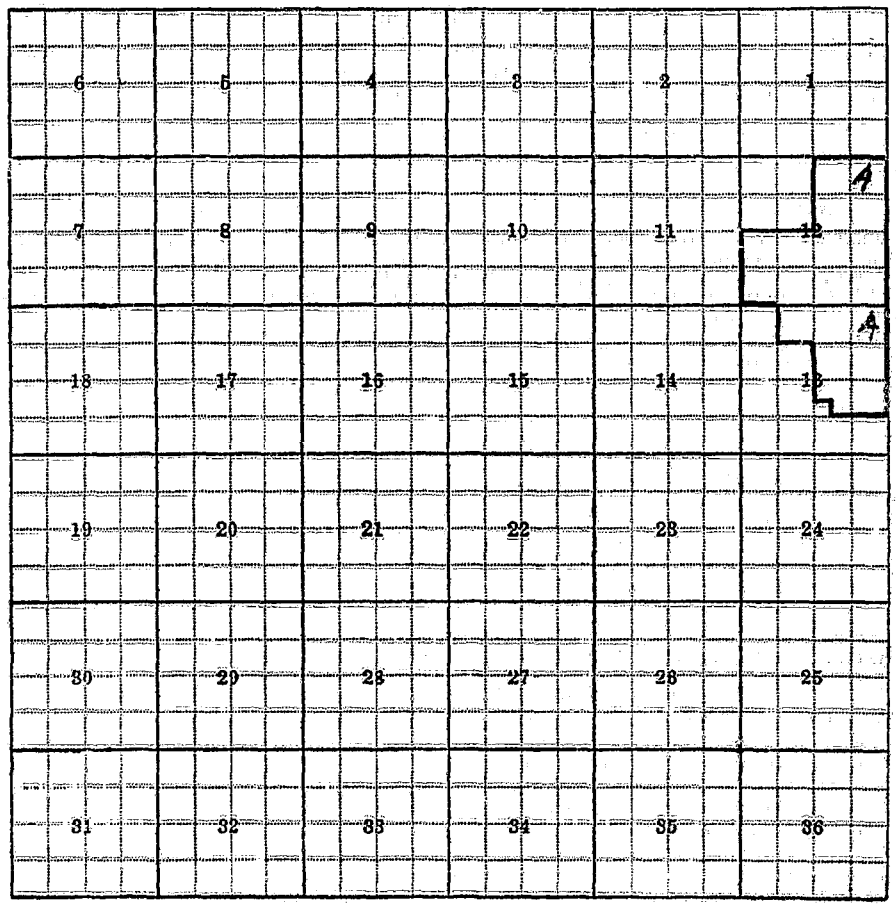
6
5
4
3
2
1
A
7
8
9
10
11
12
A
13
17
16
15
14
19
20
21
22
23
24
30
29
28
27
26
25
31
32
33
34
35
36

12-A, 13-A

F-1-A

County Missoula

STATE OF MONTANA

STATE ENGINEERS OFFICE

Water Resources Survey

T.13N R.16W Plat No. 60

Farm Checked: Date 3-4-59

Photo No. 3P-61

By Robert Peter

Legal Land Owner Floyd Cheff Address Potomac, Montana

Operator Same Address

Water is delivered by: X 1. Private System; 2. Ditch Company; 3. State Project; 4. Federal Project; 5. Irrigation District

If under Ditch Company, Irrigation District, or Government Project, state the number of shares or inches, acre feet, as the case may be in said system

App. No. Decree No.	NAME OF APPROPRIATOR TO WHOM DECREED	NAME OF STREAM	Date App. Date Priority	Miner's Inches	In Use	NAME OF DITCH (Water Delivered By)	No.	R/F	P/G/S	Present Irr. Acres	Irrigable Acres
D-193	Jonathan Davis &										
	Hazel Smith as										
	Admx. of Luther A.										
	Smith Est.	Union Creek	8-31-85	50	Yes						
			8-31-88	85	Yes	Davis Ditch	1	R		125	0
D-205	W. K. Wills	Union Creek	8-31-88	80	Yes	Davis-Wills Ditch	1	R		81	0

NOTE: R—Denotes Regular Irrigation. F—Flood Irrigation. P—Water diverted by means of pumping. G—Water diverted by gravity. S—Stored Water.

Condition of System Good Topography Creek Bottom River Basin Columbia River

Adequate Supply: Yes No x Explain too low in late summer

Remarks

Also in: Plat No. Twp. Rge.	Plat No. Twp. Rge.	Plat No. Twp. Rge.
Plat No. Twp. Rge.	Plat No. Twp. Rge.	Plat No. Twp. Rge.

Information From:

Mrs. Cheff

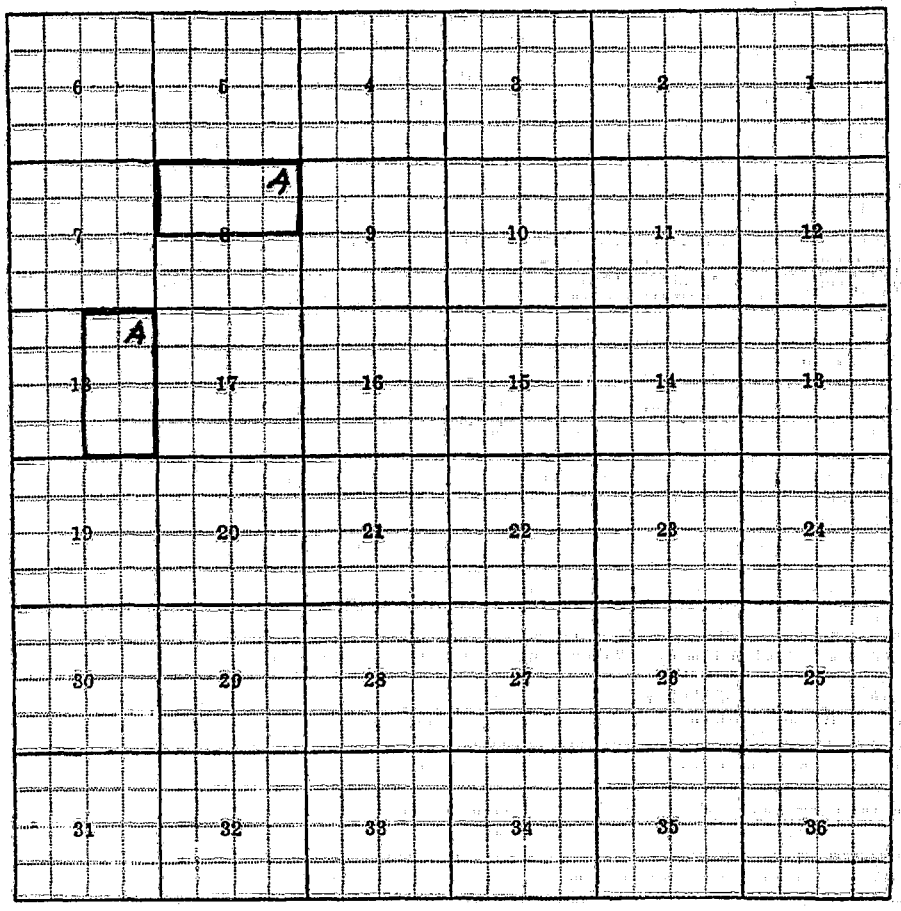
6
5
4
3
2
1
A
7
8
9
10
11
12
A
13
17
16
15
14
18
19
20
21
22
23
24
30
29
28
27
26
25
31
32
33
34
35
36

8-A, 18-A

F-1-A

County Missoula

Farm Checked: Date 6-2-59

By Robert Peter

STATE OF MONTANA
STATE ENGINEERS OFFICE
Water Resources Survey

T 13N R 16W Plat No. 60

Photo No. 3P-104, 3P-105

Legal Land Owner Henry F. Hayes et al Address Potomac, Montana

Operator Same Address

Water is delivered by:— X 1. Private System; 2. Ditch Company; 3. State Project; 4. Federal Project; 5. Irrigation District

If under Ditch Company, Irrigation District, or Government Project, state the number of shares or inches, acre feet, as the case may be in said system

App. No. Decree No.	NAME OF APPROPRIATOR TO WHOM DECREED	NAME OF STREAM	Date App. Date Priority	Miner's Inches	In Use	NAME OF DITCH (Water Delivered By)	No.	R/F	P/G/S	Present Irr. Acres	Irrigable Acres
A-1703	Pat Hayes	Unknown Stream	5-24-04	25	Yes						
D-197	Patrick Hayes	Ashby Creek	5-1-83	50	Yes						
		Arkansas Creek	6-1-83	30	Yes	Hayes Ditches	1	R		233	0
		Arkansas Creek	6-1-87	20	Yes	Morris Ditch	1	R		44	0
		Seepage	6-1-88	All	Yes						
		Union Creek	6-1-84	50	Yes	Hayes Ditch	1	R		95	0
		Union Creek	6-1-95	80	Yes						
		Union Creek	5-1-88	50	Yes						
D-190	Don T. Albee	Ashley Creek	5-1-82	60	Yes	Albee Ditch	1	R		18	0

NOTE: R—Denotes Regular Irrigation. F—Flood Irrigation. P—Water diverted by means of pumping. G—Water diverted by gravity. S—Stored Water.

Condition of System Good Topography Creek Bottom River Basin Columbia River

Adequate Supply: Yes x No Explain

Remarks

Also in: Plat No. 61 Twp. 13N Rge. 15W	Plat No. Twp. Rge.	Plat No. Twp. Rge.
Plat No. Twp. Rge.	Plat No. Twp. Rge.	Plat No. Twp. Rge.

Information From: Henry Hayes

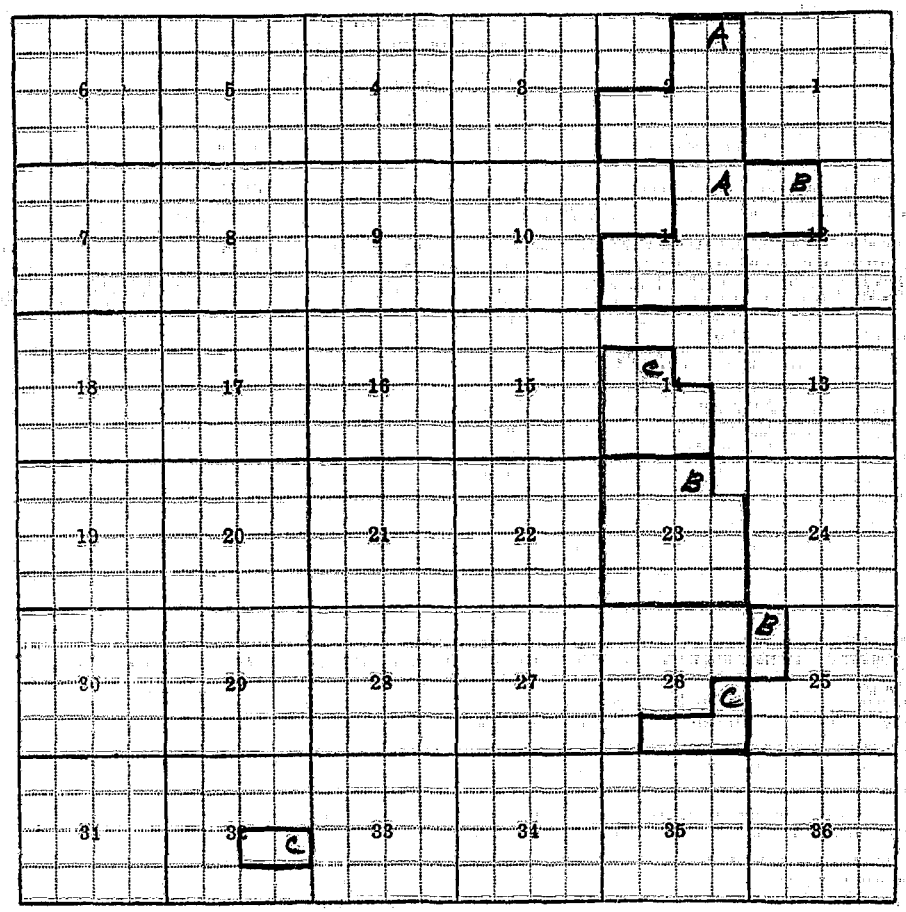

2-A, 11-A, 12-B, 14-C, 23-B, 25-B, 26-C, 32-C

F-1-A

County Missoula

Farm Checked: Date 6-2-59

By Robert Peter

STATE OF MONTANA

STATE ENGINEERS OFFICE

Water Resources Survey

T 13N R 16W Plat No. 60

Photo No. 3P-103, 3P-104

Legal Land Owner Henry F. Hayes Address Potomac, Montana

Operator Same Address

Water is delivered by:—X 1. Private System; 2. Ditch Company; 3. State Project; 4. Federal Project, 5. Irrigation District

If under Ditch Company, Irrigation District, or Government Project, state the number of shares or inches, acre feet, as the case may be in said system

App. No. Decree No.	NAME OF APPROPRIATOR TO WHOM DECREED	NAME OF STREAM	Date App. Date Priority	Miner's Inches	In Use	NAME OF DITCH (Water Delivered By)	No.	R/F	P/G/S	Present Irr. Acres	Irrigable Acres
9-190	Don T. Albee	Ashley Creek	5-1-82	60	Yes	Albee Ditch	1	R		39	0

NOTE: R—Denotes Regular Irrigation. F—Flood Irrigation. P—Water diverted by means of pumping. G—Water diverted by gravity. S—Stored Water.

Condition of System ..... Topography ..... River Basin Columbia River

Adequate Supply: Yes..... No..... Explain .....

Remarks .....

Also in: Plat No..... Twp..... Rge.....	Plat No..... Twp..... Rge.....	Plat No..... Twp..... Rge.....
Plat No..... Twp..... Rge.....	Plat No..... Twp..... Rge.....	Plat No..... Twp..... Rge.....

Information From:

Henry Hayes

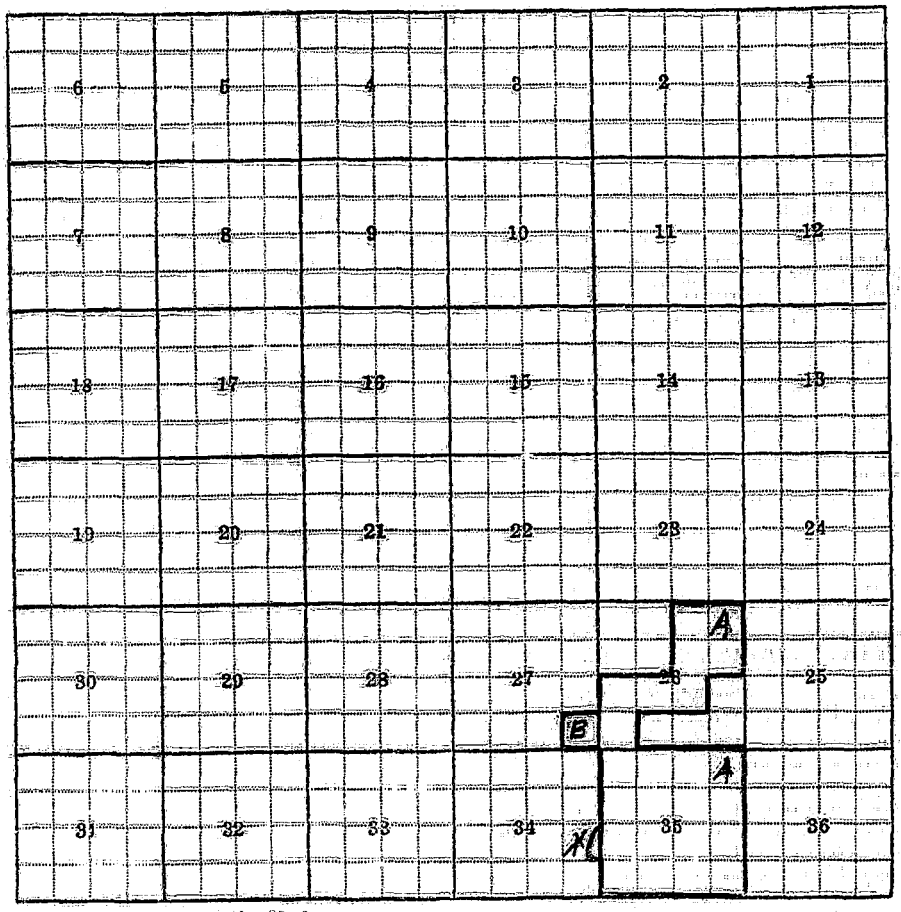

26-A, 27-B, 34-X, 35-A

F-1-A

County Missoula

Farm Checked: Date 5-29-59

By Robert Peter

STATE OF MONTANA

STATE ENGINEERS OFFICE

Water Resources Survey

T 13N R 16W Plat No. 60

Photo No. 3P-105

Legal Land Owner Nina E., Eugene A., & Robert G. Hall Address

Operator Robert Hall Address Potomac, Montana

Water is delivered by: X 1. Private System; 2. Ditch Company; 3. State Project; 4. Federal Project; 5. Irrigation District

If under Ditch Company, Irrigation District, or Government Project, state the number of shares or inches, acre feet, as the case may be in said system

App. No. Decree No.	NAME OF APPROPRIATOR TO WHOM DECREED	NAME OF STREAM	Date App. Date Priority	Miner's Inches	In Use	NAME OF DITCH (Water Delivered By)	No.	R/F	P/G/S	Present Irr. Acres	Irrigable Acres
D-196	Nina Hall	Union Creek	7-1-88	91	Yes	Hall Ditch	1	R		65	0
		Spring	7-1-03	All	Yes	Hall Ditch	1	R		17	0

NOTE: R—Denotes Regular Irrigation. F—Flood Irrigation. P—Water diverted by means of pumping. G—Water diverted by gravity. S—Stored Water.

Condition of System Good Topography Creek Bottom River Basin Columbia River

Adequate Supply: Yes X No Explain

Remarks

Also in: Plat No. Twp. Rge.	Plat No. Twp. Rge.	Plat No. Twp. Rge.
Plat No. Twp. Rge.	Plat No. Twp. Rge.	Plat No. Twp. Rge.

Information From: Robert Hall

Plat No. 60

tana

District

Present Irr. Acres	Irrigable Acres
65	0
17	0

ver

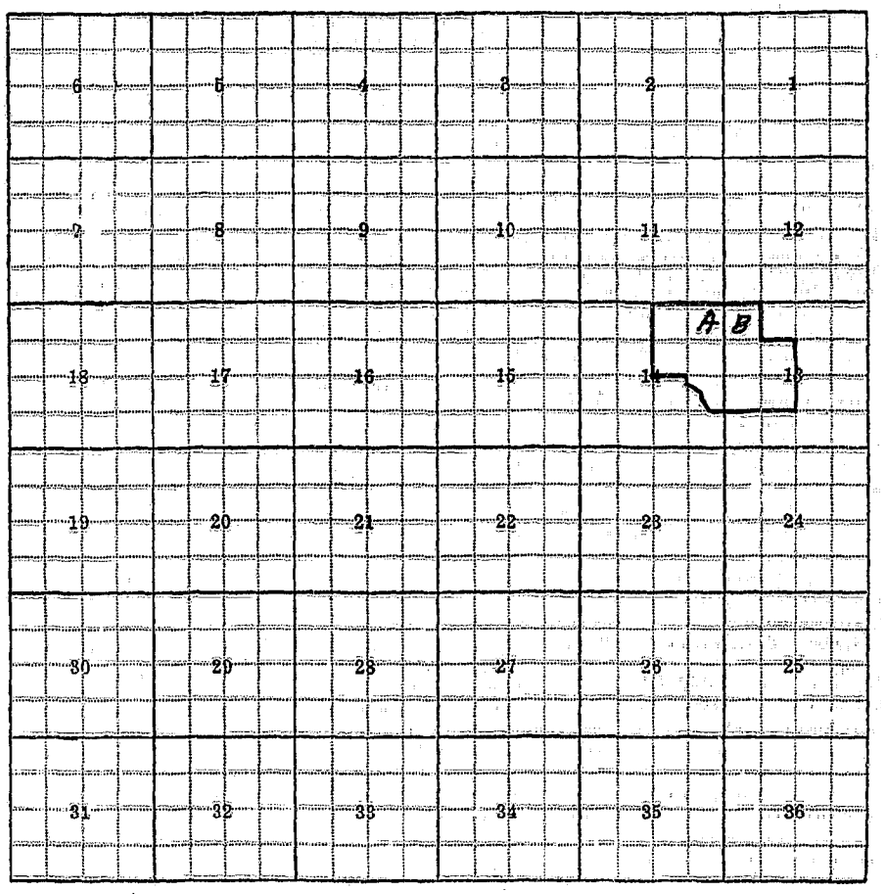

13-B, 14-A

F-1-A

County Missoula

Farm Checked: Date 5-28-59

By Robert Peter

STATE OF MONTANA
STATE ENGINEERS OFFICE
Water Resources Survey

T 13N R 16W Plat No. 60

Photo No 3P-104, 3P-105

Legal Land Owner Russell E. & Muriel J. Hall Address Potomac, Montana

Operator Same Address

Water is delivered by: X 1. Private System; 2. Ditch Company; 3. State Project; 4. Federal Project; 5. Irrigation District

If under Ditch Company, Irrigation District, or Government Project, state the number of shares or inches, acre feet, as the case may be in said system

App. No. Decree No.	NAME OF APPROPRIATOR TO WHOM DECREED	NAME OF STREAM	Date App. Date Priority	Miner's Inches	In Use	NAME OF DITCH (Water Delivered By)	No.	R/F	P/G/S	Present Irr. Acres	Irrigable Acres
2-195	Albert Hall	Union Creek	5-1-83	100	Yes	Hall Ditch	1	R		140	11

NOTE: R—Denotes Regular Irrigation. F—Flood Irrigation. P—Water diverted by means of pumping. G—Water diverted by gravity. S—Stored Water.

Condition of System Good Topography Creek Bench River Basin Columbia River

Adequate Supply: Yes X No Explain

Remarks

Also in: Plat No. Twp. Rge.	Plat No. Twp. Rge.	Plat No. Twp. Rge.
Plat No. Twp. Rge.	Plat No. Twp. Rge.	Plat No. Twp. Rge.

Information From:
Russell Hall

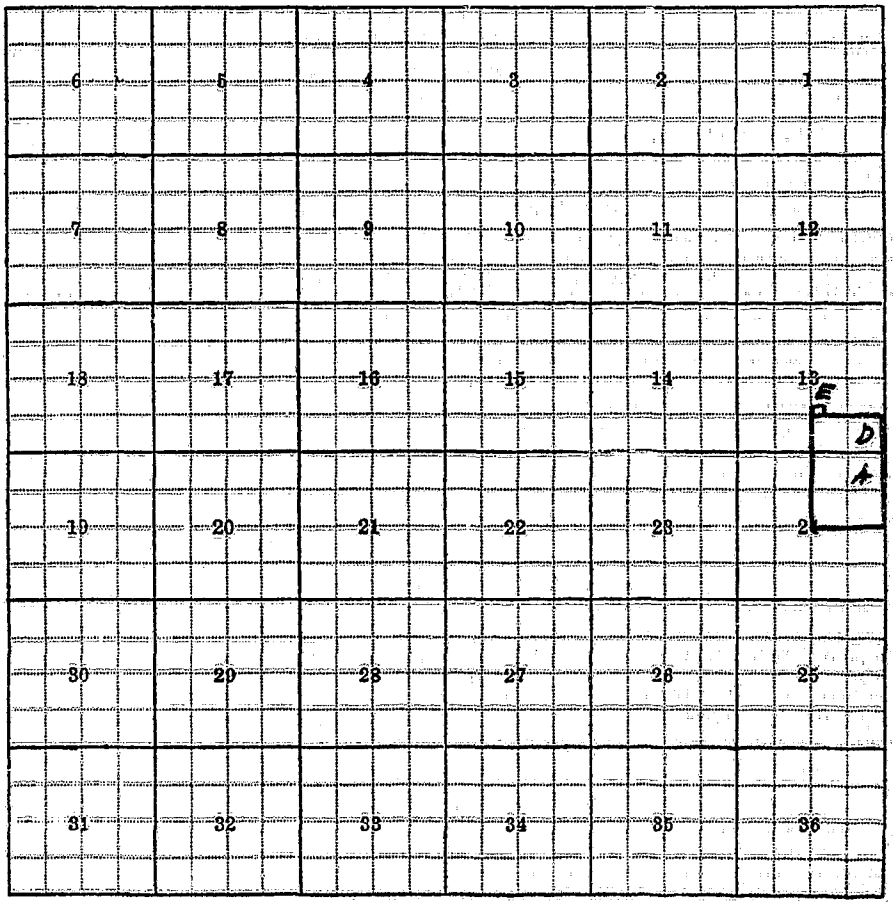
6
5
4
3
2
1
7
8
9
10
11
12
18
17
16
15
14
13
E
D
A
19
20
21
22
23
24
30
29
28
27
26
25
31
32
33
34
35
36

13-D, 13-E, 24-A

F-1-A

County Missoula

Farm Checked: Date 5-28-59

By Robert Peter

STATE OF MONTANA
STATE ENGINEERS OFFICE
Water Resources Survey

T. 13N R. 16W Plat No. 60

Photo No. 3P-103, 3P-104

Legal Land Owner Joseph E. & Mary J. Ployhar Address Potomac, Montana

Operator Same Address

Water is deliverd by:— x 1. Private System; 2. Ditch Company; 3. State Project; 4. Federal Project; 5. Irrigation District

If under Ditch Company, Irrigation District, or Government Project, state the number of shares or inches, acre feet, as the case may be in said system

App. No. Decree No.	NAME OF APPROPRIATOR TO WHOM DECREED	NAME OF STREAM	Date App. Date Priority	Miner's Inches	In Use	NAME OF DITCH (Water Delivered By)	No.	R/F	P/G/S	Present Irr. Acres	Irrigable Acres
D-203	John A. Swanson	Jamas Creek	6-1-84	60	Yes						
			5-6-83	40	Yes						
			4-15-83	80	Yes						
			6-1-00	80	Yes	Swanson Ditches	1	R		443	0

NOTE: R—Denotes Regular Irrigation. F—Flood Irrigation. P—Water diverted by means of pumping. G—Water diverted by gravity. S—Stored Water.

Condition of System Fair Topography Creek Bottom River Basin Columbia River

Adequate Supply: Yes x No. Explain

Remarks

Also in:		
Plat No. 61 Twp. 13N. Rge. 15W.	Plat No. Twp. Rge.	Plat No. Twp. Rge.
Plat No. Twp. Rge.	Plat No. Twp. Rge.	Plat No. Twp. Rge.

Information From: Joseph Ployhar

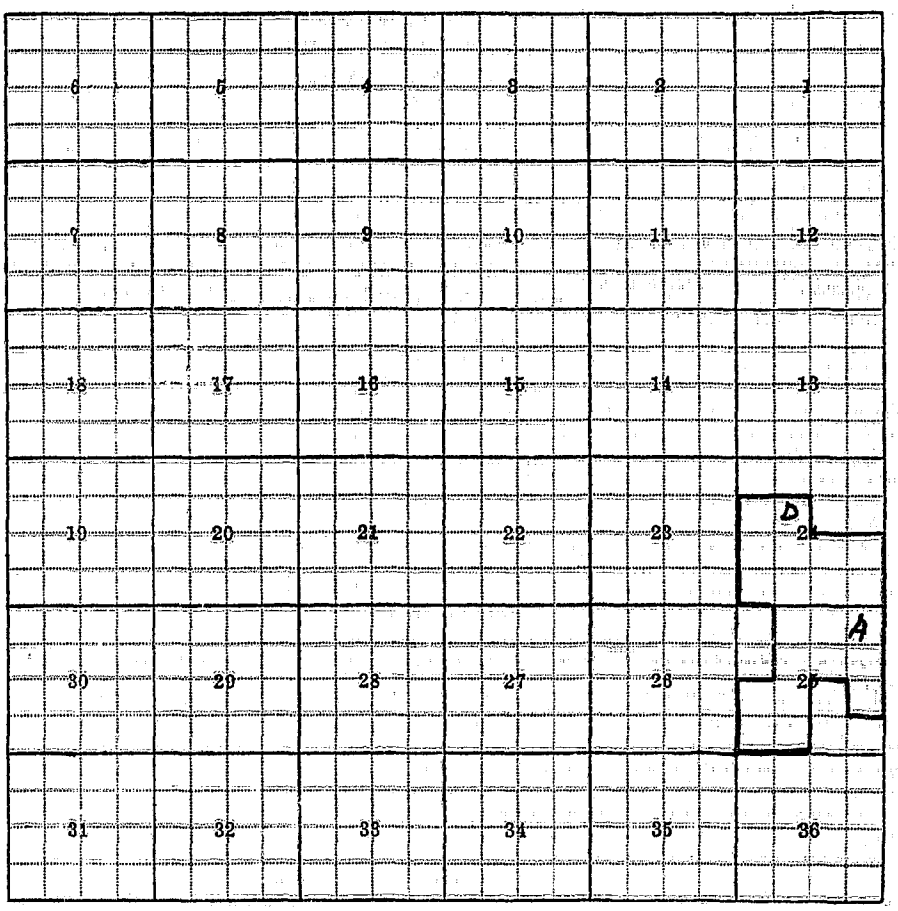
6
5
4
3
2
1
7
8
9
10
11
12
18
17
16
15
14
13
19
20
21
22
23
24
D
A
30
29
28
27
26
25
31
32
33
34
35
36

24-D; 25-A

F-1-A

County Missoula

STATE OF MONTANA

STATE ENGINEERS OFFICE

Water Resources Survey

T 13N R 16W Plat No. 60

Farm Checked: Date 6-3-59

Photo No. 3P-75

By Robert Peter

Legal Land Owner Minot P. & Ruth G. Pruyn Address Missoula, Montana

Operator Earl Pruyn Address

Water is delivered by: X 1. Private System; 2. Ditch Company; 3. State Project; 4. Federal Project; 5. Irrigation District

If under Ditch Company, Irrigation District, or Government Project, state the number of shares or inches, acre feet, as the case may be in said system

App. No. Decree No.	NAME OF APPROPRIATOR TO WHOM DECREED	NAME OF STREAM	Date App. Date Priority	Miner's Inches	In Use	NAME OF DITCH (Water Delivered By)	No.	R/F	P/G/S	Present Irr. Acres	Irrigable Acres
D-191	E. M. & L. S. Bennett	Blixit Creek	4-1-03	100	Yes	Bennett Ditch	1	R		76	0
No filing		Unnamed Creek				Pruyn Ditch	1	F		16	0

NOTE: R—Denotes Regular Irrigation. F—Flood Irrigation. P—Water diverted by means of pumping. G—Water diverted by gravity. S—Stored Water.

Condition of System Good Topography Creek Bottom River Basin Columbia River

Adequate Supply: Yes x No Explain

Remarks Reservoir on Blixit Creek now holds 42 a.f. This fall plans to increase size to hold 100 a.f. Applied for water right to cover increase.

Also in:								
Plat No	Twp.	Rge.	Plat No.	Twp.	Rge.	Plat No.	Twp.	Rge.
Plat No.	Twp.	Rge.	Plat No.	Twp.	Rge.	Plat No.	Twp.	Rge.

Information From: Earl Pruyn

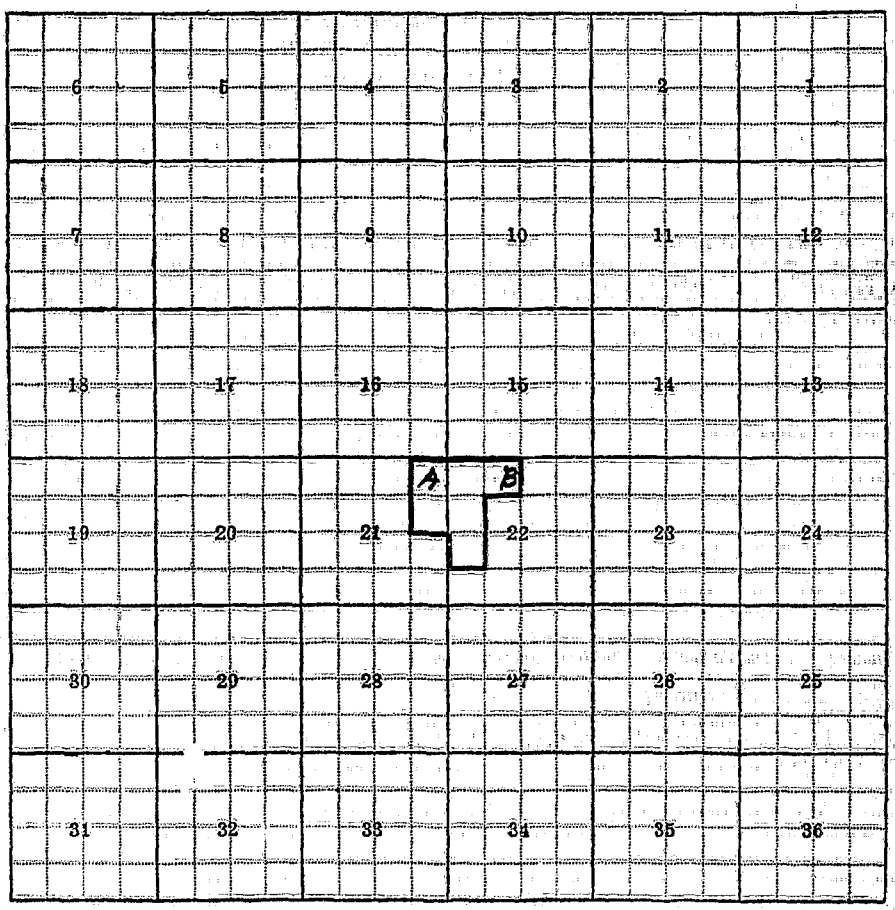
6
5
4
3
2
1
7
8
9
10
11
12
18
17
16
15
14
13
A
B
19
20
21
22
23
24
30
29
28
27
26
25
31
32
33
34
35
36

21-A, 22-B

F-1-A

County Missoula

Farm Checked: Date 5-28-59

By Robert Peter

STATE OF MONTANA
STATE ENGINEERS OFFICE
Water Resources Survey

T. 13N R. 16W Plat No. 60

Photo No. 3P-104, 3P-105

Legal Land Owner Arthur E. & Odna L. Swanson Address Potomac, Montana

Operator Same Address

Water is deliverd by: X 1. Private System; 2. Ditch Company; 3. State Project; 4. Federal Project; 5. Irrigation District

If under Ditch Company, Irrigation District, or Government Project, state the number of shares or inches, acre feet, as the case may be in said system

App. No. Decree No.	NAME OF APPROPRIATOR TO WHOM DECREED	NAME OF STREAM	Date App. Date Priority	Miner's Inches	In Use	NAME OF DITCH (Water Delivered By)	No.	R/F	P/G/S	Present Irr. Acres	Irrigable Acres
A-1344A	Arthur E. Swanson	Swanson Spring	6- -49	40	Yes	Pump	1	R		113	0
D-202	Arthur E. Swanson	Union Creek	5-7-84	100	Yes	Swanson Ditch					

NOTE: R—Denotes Regular Irrigation. F—Flood Irrigation. P—Water diverted by means of pumping. G—Water diverted by gravity. S—Stored Water.

Condition of System Good Topography Creek Bottom River Basin Columbia River

Adequate Supply: Yes X No Explain

Remarks Uses spring water when creek water gets too low to cover land.

Also in: Plat No. Twp. Rge.	Plat No. Twp. Rge.	Plat No. Twp. Rge.
Plat No. Twp. Rge.	Plat No. Twp. Rge.	Plat No. Twp. Rge.

Information From: Arthur Swanson

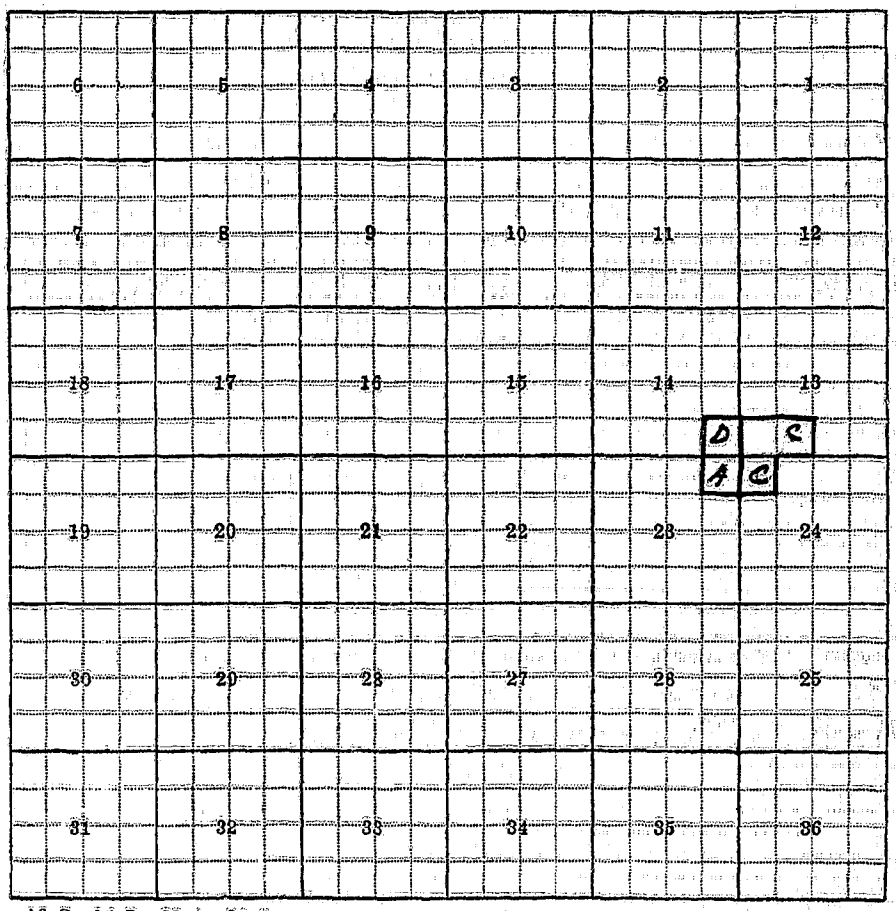

13=G, 14=D, 23=A, 24=C

F-1-A
County Missoula

STATE OF MONTANA
STATE ENGINEERS OFFICE
Water Resources Survey

T. 13N R. 16W Plat No. 60

Farm Checked: Date 6-3-59

Photo No. 3P-59

By Robert Peter

Legal Land Owner Walter M. & Clara E. Vannoy Address Potomac, Montana

Operator Same Address

Water is deliverd by:—X 1. Private System; 2. Ditch Company; 3. State Project; 4. Federal Project; 5. Irrigation District

If under Ditch Company, Irrigation District, or Government Project, state the number of shares or inches, acre feet, as the case may be in said system

App. No. Decree No.	NAME OF APPROPRIATOR TO WHOM DECREED	NAME OF STREAM	Date App. Date Priority	Miner's Inches	In Use	NAME OF DITCH (Water Delivered By)	No.	R/F	P/G/S	Present Irr. Acres	Irrigable Acres
A-33)	Otto Petterson	Bear Creek	8-1-92	150	Yes	Petterson Ditch	1	R		85	16
A-37)	Christ Tandberg	Bear Creek	7-6-10	100	Yes						
Use		Norman Creek				Vannoy Ditch	1	R		5	0

NOTE: R—Denotes Regular Irrigation. F—Flood Irrigation. P—Water diverted by means of pumping. G—Water diverted by gravity. S—Stored Water.

Condition of System Good Topography Ridge Top River Basin Columbia River

Adequate Supply: Yes X No Explain

Remarks Uses water week and week with neighbor to insure each gets enough to irrigate with.

Also in: Plat No. Twp. Rge.	Plat No. Twp. Rge.	Plat No. Twp. Rge.
Plat No. Twp. Rge.	Plat No. Twp. Rge.	Plat No. Twp. Rge.

Information From:
Walter Vannoy

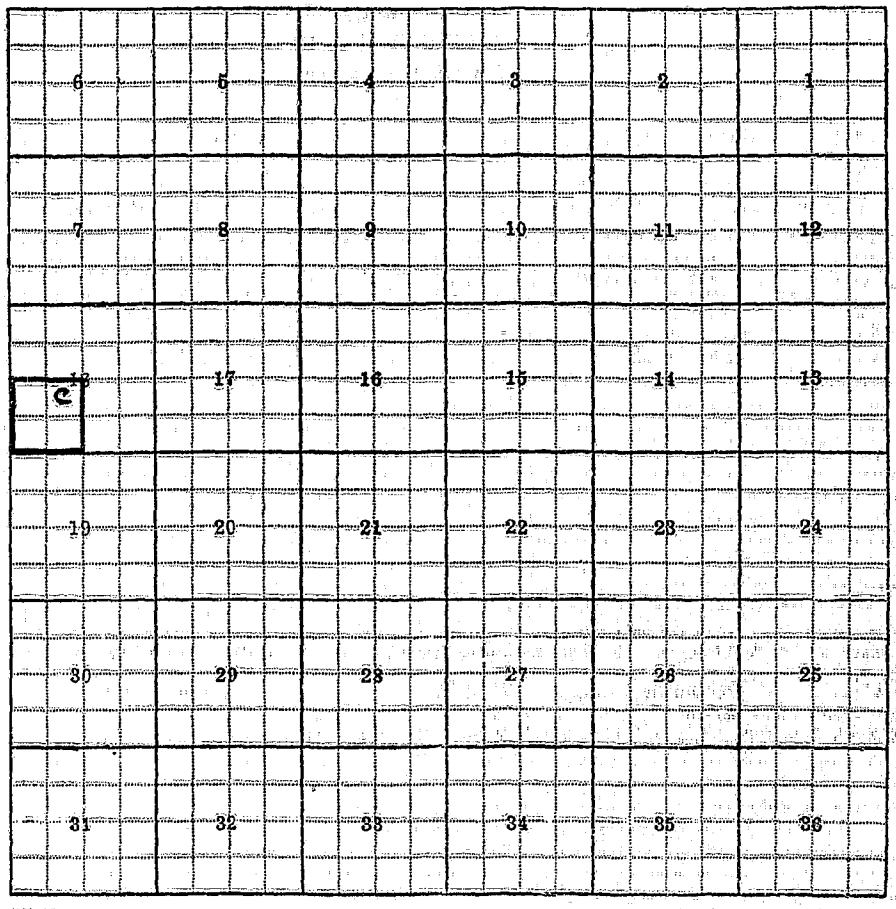
6
5
4
3
2
1
7
8
9
10
11
12
C
18
17
16
15
14
13
19
20
21
22
23
24
30
29
28
27
26
25
31
32
33
34
35
36

18-C

F-1-A

County Missoula

Farm Checked: Date 6-4-59

By Robert Peter

STATE OF MONTANA
STATE ENGINEERS OFFICE
Water Resources Survey

T 13N R 16W Plat No. 60

Photo No. 3P-61

Legal Land Owner Marjorie Ann Culum & Virginia M. West Address Helena, Montana

Operator Floyd Cheff Address Potomac, Montana

Water is deliverd by:— X 1. Private System; 2. Ditch Company; 3. State Project; 4. Federal Project; 5. Irrigation District

If under Ditch Company, Irrigation District, or Government Project, state the number of shares or inches, acre feet, as the case may be in said system

App. No. Decree No.	NAME OF APPROPRIATOR TO WHOM DECREED	NAME OF STREAM	Date App. Date Priority	Miner's Inches	In Use	NAME OF DITCH (Water Delivered By)	No.	R/F	P/G/S	Present Irr. Acres	Irrigable Acres
D-192	Mary D. Borman	Union Creek	6-7-07	250	Yes	Davis Ditch	1	R		38	0
*D-205	W. K. Wills	Union Creek	8-31-88	80	½	Davis-Wills Ditch	1	R		9	0

NOTE: R—Denotes Regular Irrigation. F—Flood Irrigation. P—Water diverted by means of pumping. G—Water diverted by gravity. S—Stored Water.

Condition of System Good Topography Creek Bottom River Basin Columbia River

Adequate Supply: Yes..... No. x..... Explain .....

Remarks *D-205 owned by Floyd Cheff. Used on Marjorie Ann Culum & Virginai M. West land.

Also in: Plat No. Twp. Rge.	Plat No. Twp. Rge.	Plat No. Twp. Rge.
Plat No. Twp. Rge.	Plat No. Twp. Rge.	Plat No. Twp. Rge.

Information From:
Mrs. Cheff

Plat No. 60

ina

ana

strict

Present Irr. Acres	Irrigable Acres
38	0
9	0

er

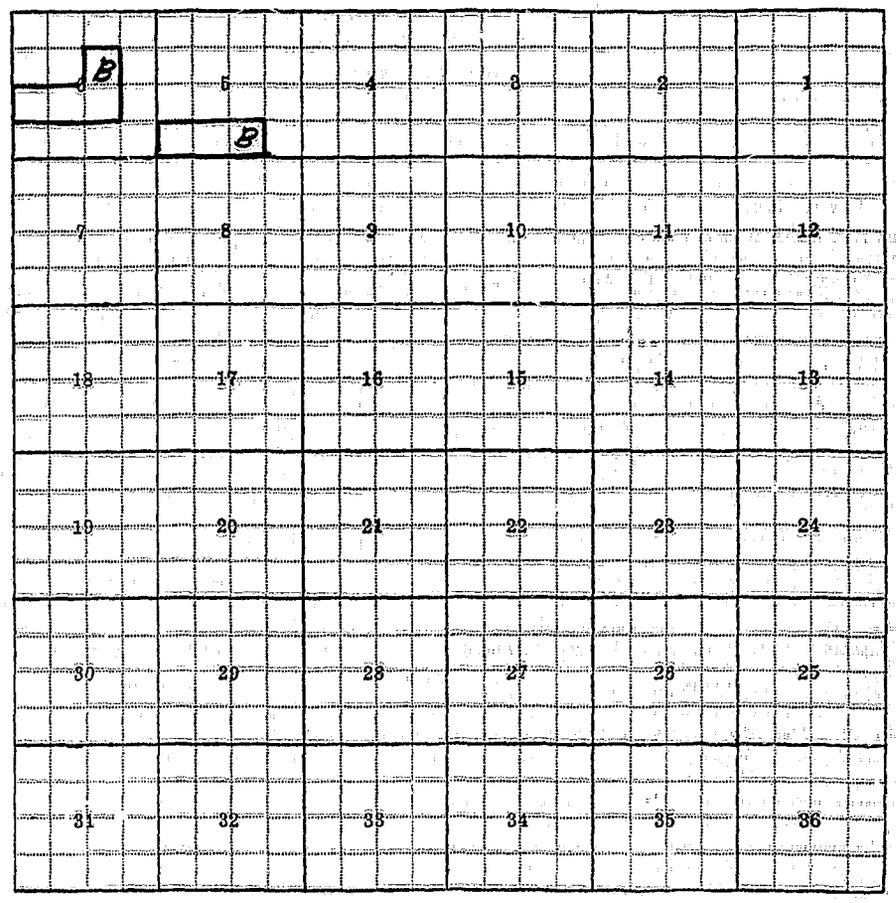

5-B, 6-B

F-1-A

County Missoula

Farm Checked: Date 6-3-59

By Robert Peter

STATE OF MONTANA
STATE ENGINEERS OFFICE
Water Resources Survey

T. 13N R. 16W Plat No. 60

Photo No. 3P-73, 3P-74

Legal Land Owner Wills Ranch Co. Address Potomac, Montana

Operator Ernest Wills Address

Water is delivered by: —x 1. Private System; 2. Ditch Company; 3. State Project; 4. Federal Project; 5. Irrigation District

If under Ditch Company, Irrigation District, or Government Project, state the number of shares or inches, acre feet, as the case may be in said system

App. No. Decree No.	NAME OF APPROPRIATOR TO WHOM DECREED	NAME OF STREAM	Date App. Date Priority	Miner's Inches	In Use	NAME OF DITCH (Water Delivered By)	No.	R/F	P/G/S	Present Irr. Acres	Irrigable Acres
D-200	H. W. Morris	Arkansas Creek	7-1-82	75	Yes	Morris Ditch	1	R		110	0
		Union Creek	7-1-91	70	Yes	Morris Ditch	1	R		126	0
D-205	W. K. Wills	Union Creek	8-15-87	162	Yes	McDonald Ditch					
		Union Creek	8-31-88	80	Yes	Wills Ditch	1	R		213	0
		Union Creek	5-1-92	124	Yes	Davis-Wills Ditch	1	R		66	0
		Nelson Creek	8-15-84	2/3 of All	Yes	Wills Ditch	1	R		120	0
A-1307	H. W. Morris & James Pinquette	Spring Gulch	6-20-11	50	Stock						

NOTE: R—Denotes Regular Irrigation. F—Flood Irrigation. P—Water diverted by means of pumping. G—Water diverted by gravity. S—Stored Water.

Condition of System Good Topography Creek Bottom River Basin Columbia River

Adequate Supply: Yes x No Explain

Remarks

Also in: Plat No. Twp. Rge.	Plat No. Twp. Rge.	Plat No. Twp. Rge.
Plat No. Twp. Rge.	Plat No. Twp. Rge.	Plat No. Twp. Rge.

Information From: Ernest Wills

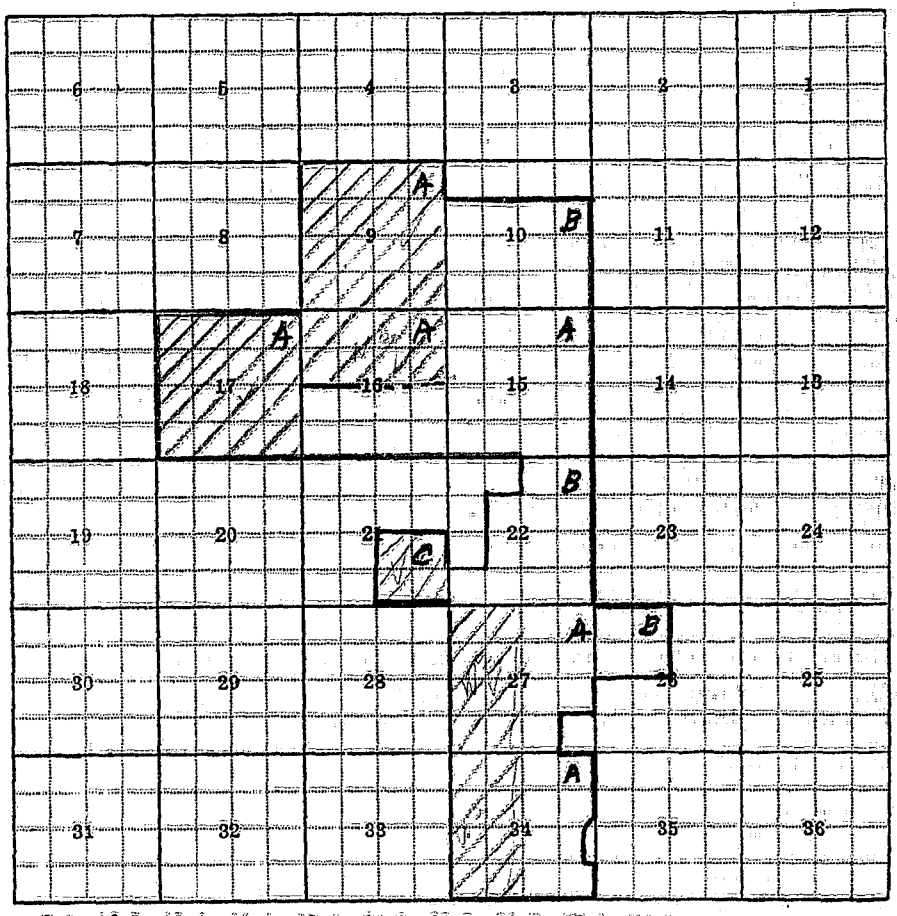

9-A; 10-B; 15=A, 16=A, 17=A, 21-C; 22-B, 26-B, 27=A, 34-A

* Note = Hatched Area Shows Land in Attached Deed

F-1-A

County Missoula

STATE OF MONTANA
STATE ENGINEERS OFFICE
Water Resources Survey

T. 13N R. 16W Plat No. 60

Farm Checked: Date 6-5-59

Photo No. CNO 8A-17, 3P-59, 3P-61

By Robert Peter

Legal Land Owner Russell & Artie Jennison Address

Operator Don Clark-buying Address Potomac, Montana

Water is delivered by: — x 1. Private System; 2. Ditch Company; 3. State Project; 4. Federal Project; 5. Irrigation District

If under Ditch Company, Irrigation District, or Government Project, state the number of shares or inches, acre feet, as the case may be in said system

App. No. Decree No.	NAME OF APPROPRIATOR TO WHOM DECREED	NAME OF STREAM	Date App. Date Priority	Miner's Inches	In Use	NAME OF DITCH (Water Delivered By)	No.	R/F	P/G/S	Present Irr. Acres	Irrigable Acres
A-32	Gus Olson	Bear Creek	9-20-17	200	Yes	Olson Ditch	1	R		8	0
A-34	Otto Petterson	Bear Creek	8-1-96	100	Yes	Peterson Ditch	1	R		31	0
A-1295	George H. Clements	Spring Brook (Bear) Creek	3-14-90	300	Yes	Clements Ditch	1	R		4	0

NOTE: R—Denotes Regular Irrigation. F—Flood Irrigation. P—Water diverted by means of pumping. G—Water diverted by gravity. S—Stored Water.

Condition of System Good Topography Creek Bottom & Ridge Top River Basin Columbia River

Adequate Supply: Yes x No Explain

Remarks Gough ditch is not finished at present. Is an old ditch Clark is reopening. May be in use next year.

Also in: Plat No. Twp. Rge.	Plat No. Twp. Rge.	Plat No. Twp. Rge.
Plat No. Twp. Rge.	Plat No. Twp. Rge.	Plat No. Twp. Rge.

Information From:
Don Clark

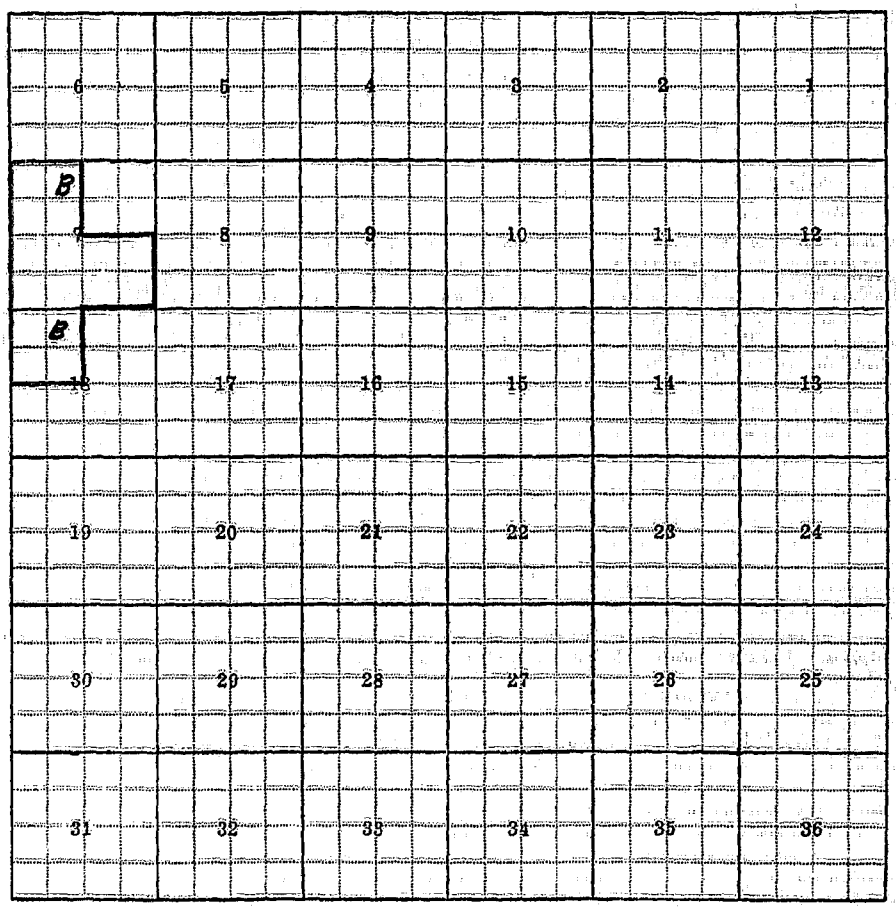
6
5
4
3
2
1
B
7
8
9
10
11
12
B
18
17
16
15
14
13
19
20
21
22
23
24
30
29
28
27
26
25
31
32
33
34
35
36

7=B, 18=B