59
13N
17W

F-1-A
County Missoula

Farm Checked: Date 6-11-59

By Robert Peter

STATE OF MONTANA
STATE ENGINEERS OFFICE
Water Resources Survey

T 13N R 17W Plat No 59

Photo No 2A-49, 2A-50, 2A-51, 2A-52, 3P-15, 8A-14, 8A-16, 8A-17, 8A-18, 8A-19, 8A-43, 8A-44, 8A-48

Legal Land Owner A. C. M. Address

Operator Same Address

Water is deliverd by:— 1. Private System; 2. Ditch Company; 3. State Project; 4. Federal Project; 5. Irrigation District

If under Ditch Company, Irrigation District, or Government Project, state the number of shares or inches, acre feet, as the case may be in said system

App. No. Decree No.	NAME OF APPROPRIATOR TO WHOM DECREED	NAME OF STREAM	Date App. Date Priority	Miner's Inches	In Use	NAME OF DITCH (Water Delivered By)	No.	R/F	P/G/S	Present Irr. Acres	Irrigable Acres
	NO IRRIGATION										
A-77	Alfred Biddiscomb	Unnamed Fk. Blackfoot River	3-23-23	60	No						

NOTE: R—Denotes Regular Irrigation. F—Flood Irrigation. P—Water diverted by means of pumping. G—Water diverted by gravity. S—Stored Water.

Condition of System Topography River Basin Columbia River

Adequate Supply: Yes No Explain

Remarks

Also in:								
Plat No. 2	Twp. 16N	Rge. 21W	Plat No. 4	Twp. 14N	Rge. 17W	Plat No. 58	Twp. 13N	Rge. 18W
Plat No. 22	Twp. 15N	Rge. 14W	Plat No. 5	Twp. 14N	Rge. 17W	Plat No. 64	Twp. 12N	Rge. 22W
						Plat No. 71	Twp. 12N	Rge. 19W

Information From:
Field Survey

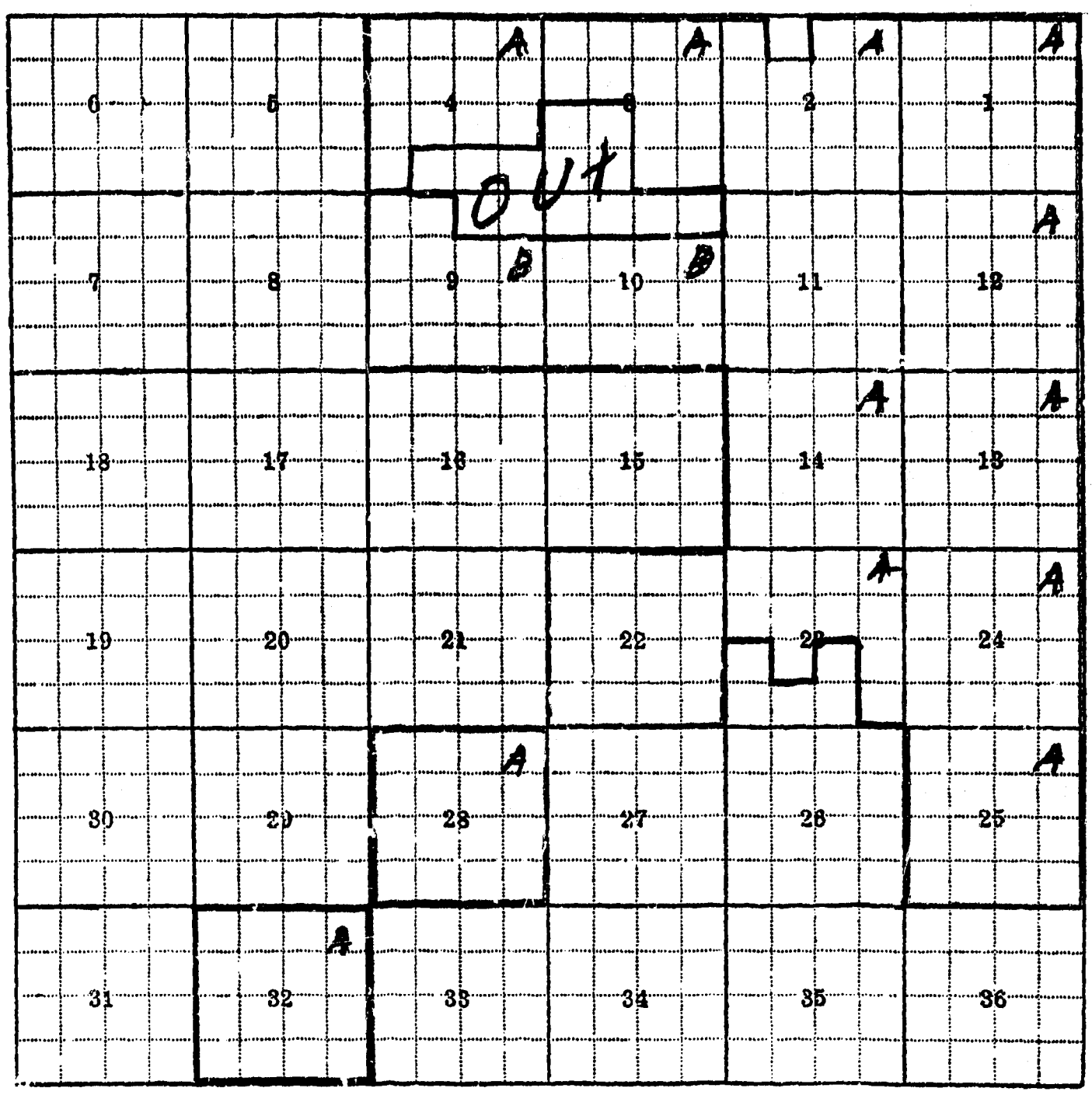

1-A, 2-A, 3-A, 4-A, 9-B, 10-B, 11-A, 12-A, 13-A, 14-A, 22-A, 23-A, 24-A, 25-A, 28-A, 32-A

F-1-A

County Missoula

Farm Checked: Date 6-12-59

By Robert Peter

STATE OF MONTANA
STATE ENGINEERS OFFICE
Water Resources Survey

T. 13N R. 17W Plat No. 59

Photo No. 8A-45

Legal Land Owner Thomas A. & Irene C. Clark Address Bonner, Montana

Operator Same Address

Water is deliverd by:—X 1. Private System; 2. Ditch Company; 3. State Project; 4. Federal Project; 5. Irrigation District

If under Ditch Company, Irrigation District, or Government Project, state the number of shares or inches, acre feet, as the case may be in said system

App. No. Decree No.	NAME OF APPROPRIATOR TO WHOM DECREED	NAME OF STREAM	Date App. Date Priority	Miner's Inches	In Use	NAME OF DITCH (Water Delivered By)	No.	R/F	P/G/S	Present Irr. Acres	Irrigable Acres
D-30)	Frank S. Baird	Demmons Creek	6-1-03	15	Yes						
)			1911 &								
)			1912	40	Yes						
D-32)	Harry L. Soare	Demmons Creek	6-1-03	5	Yes	Baird Ditch & Sprinkler	1	R		17	0

NOTE: R—Denotes Regular Irrigation. F—Flood Irrigation. P—Water diverted by means of pumping. G—Water diverted by gravity. S—Stored Water.

Condition of System Good Topography Bench River Basin Columbia River

Adequate Supply: Yes X No Explain

Remarks Gravity Sprinkler

Also in:								
Plat No.	Twp.	Rge.	Plat No.	Twp.	Rge.	Plat No.	Twp.	Rge.
Plat No.	Twp.	Rge.	Plat No.	Twp.	Rge.	Plat No.	Twp.	Rge.

Information From:
Thomas Clark

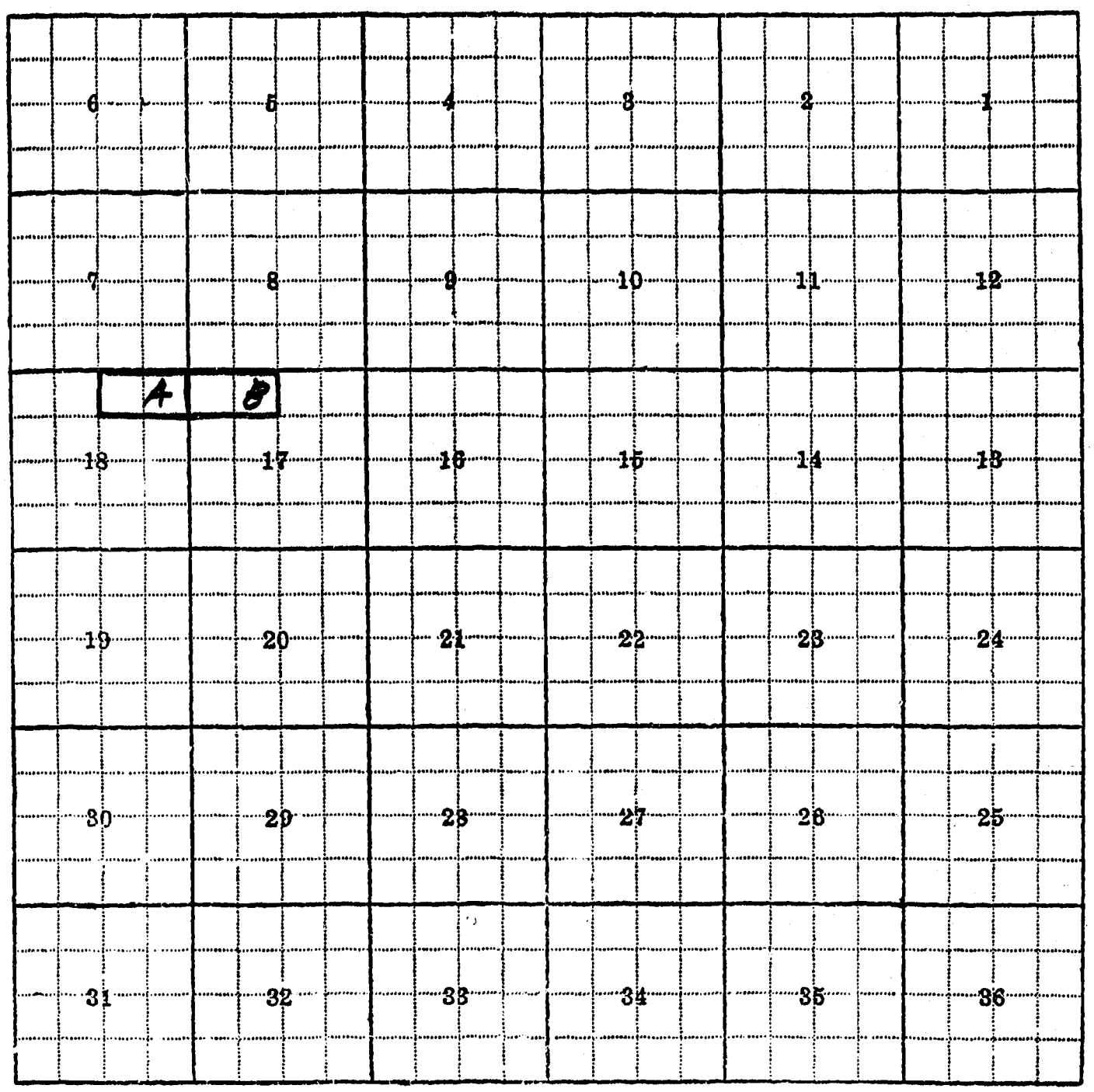
6
5
4
3
2
1
7
8
9
10
11
12
A
B
18
17
16
15
14
13
19
20
21
22
23
24
30
29
28
27
26
25
31
32
33
34
35
36

17-B, 18-A

F-1-A

County Missoula

Farm Checked: Date 6-11-59

By Robert Peter

STATE OF MONTANA
STATE ENGINEERS OFFICE
Water Resources Survey

T. 13N R. 17W Plat No. 59

Photo No. 2A-52

Legal Land Owner Leighton Craine Address Bonner, Montana

Operator Same Address

Water is deliverd by:— x 1. Private System; 2. Ditch Company; 3. State Project; 4. Federal Project; 5. Irrigation District

If under Ditch Company, Irrigation District, or Government Project, state the number of shares or inches, acre feet, as the case may be in said system

App. No. Decree No.	NAME OF APPROPRIATOR TO WHOM DECREED	NAME OF STREAM	Date App. Date Priority	Miner's Inches	In Use	NAME OF DITCH (Water Delivered By)	No.	R/F	P/G/S	Present Irr. Acres	Irrigable Acres
A-1591	A. M. Bliss	East Twin Creek	7-1-08	100	Yes	Crane Ditch	1	R		2	0

NOTE: R—Denotes Regular Irrigation. F—Flood Irrigation. P—Water diverted by means of pumping. G—Water diverted by gravity. S—Stored Water.

Condition of System Good Topography Bench River Basin Columbia River

Adequate Supply: Yes x No Explain

Remarks

Also in: Plat No. Twp. Rge.	Plat No. Twp. Rge.	Plat No. Twp. Rge.
Plat No. Twp. Rge.	Plat No. Twp. Rge.	Plat No. Twp. Rge.

Information From:

Leighton Crane

6	5	4	3	2	1
7	8	9	10	11	12
18	17	16	15	14	13
19	20	21	22	23	24
30	29	28	27	26	25
31	32	33	34	35	36

2-S^2

F-1-A
County Missoula

Form Checked: Date 6-11-59

By Robert Peter

STATE OF MONTANA
STATE ENGINEERS OFFICE
Water Resources Survey

T. 13N R. 17W Plat No. 59

Photo No. 2A-52

Legal Land Owner Lillian P. Jameison Address

Operator Chas. Betts-buying Address Bonner, Montana

Water is deliverd by:—x 1. Private System; 2. Ditch Company; 3. State Project; 4. Federal Project; 5. Irrigation District

If under Ditch Company, Irrigation District, or Government Project, state the number of shares or inches, acre feet, as the case may be in said system

App. No. Decree No.	NAME OF APPROPRIATOR TO WHOM DECREED	NAME OF STREAM	Date App. Date Priority	Miner's Inches	In Use	NAME OF DITCH (Water Delivered By)	No.	R/F	P/G/S	Present Irr. Acres	Irrigable Acres
-1586	Hans J. Hanson	W. Fk. Twin Creek	6-1-20	40	Yes	Hanson Ditch	1	R		1	0

NOTE: R—Denotes Regular Irrigation. F—Flood Irrigation. P—Water diverted by means of pumping. G—Water diverted by gravity. S—Stored Water.

Condition of System Fair Topography Bench River Basin Columbia River

Adequate Supply: Yes x No Explain

Remarks

Also in: Plat No. Twp. Rge.	Plat No. Twp. Rge.	Plat No. Twp. Rge.
Plat No. Twp. Rge.	Plat No. Twp. Rge.	Plat No. Twp. Rge.

Information From:
Mrs. Betts

6	5	4	3	2	1
7	8	9	10	11	12
18	17	16	15	14	13
19	20	21	22	23	24
30	29	28	27	26	25
31	32	33	34	35	36

2-R

F-1-A

County Missoula

Farm Checked: Date 6-11-59

By Robert Peter

STATE OF MONTANA
STATE ENGINEERS OFFICE
Water Resources Survey

T. 13N R. 17W. Plat No. 59

Photo No. 2A--52

Legal Land Owner Frank Cosman Lockwood Address

Operator Wesley Roe - buying part Address Bonner, Montana

Water is deliverd by:— X 1. Private System; 2. Ditch Company; 3. State Project; 4. Federal Project; 5. Irrigation District

If under Ditch Company, Irrigation District, or Government Project, state the number of shares or inches, acre feet, as the case may be in said system

App. No. Decree No.	NAME OF APPROPRIATOR TO WHOM DECREED	NAME OF STREAM	Date App. Date Priority	Miner's Inches	In Use	NAME OF DITCH (Water Delivered By)	No.	R/F	P/G/S	Present Irr. Acres	Irrigable Acres
No filing		Blackfoot River				Sprinkler & Pump	1	R		15	0
(Use)											
A-1546	Allen Dodd	Tamarack Creek	10-16-05	100	No						
A-1577	William S. Lockwood	Twin Creek	8- -10	150	No						
A-1581	T. H. Elliot	N. Fk. Twin Creek	8-25-02	.500	No						
A-1583	Herman C. Allen etux	W. Fk. Twin Creek	12-17-10	100	No						
A-1584	Herman C. Allen etux	W. Fk. Twin Creek	7-2-10	1000	No						
A-1585.	Herman C. Allen etux	W. Fk. Twin Creek	1-5-12	160	No						
A-1588	William S. Lockwood	W. Fk. Twin Creek	7-26-12	300	No						
A-1599	William S. Lockwood	West Twin Creek	8-10-10	150	No						
A-1600	William S. Lockwood	West Twin Creek	7-26-11	300	No						
A-1625	W. S. Lockwood	Wagner Gulch	2-19-12	100	No						

NOTE: R—Denotes Regular Irrigation. F—Flood Irrigation. P—Water diverted by means of pumping. G—Water diverted by gravity. S—Stored Water.

Condition of System Good Topography Bench River Basin Columbia River

Adequate Supply: Yes X No Explain

Remarks Buying 160 acres in section 3. Leasing balance of land, hopes to buy eventually. None of rights listed in use.

Also in: Plat No. Twp. Rge.	Plat No. Twp. Rge.	Plat No. Twp. Rge.
Plat No. Twp. Rge.	Plat No. Twp. Rge.	Plat No. Twp. Rge.

Information From:

Wesley Boe

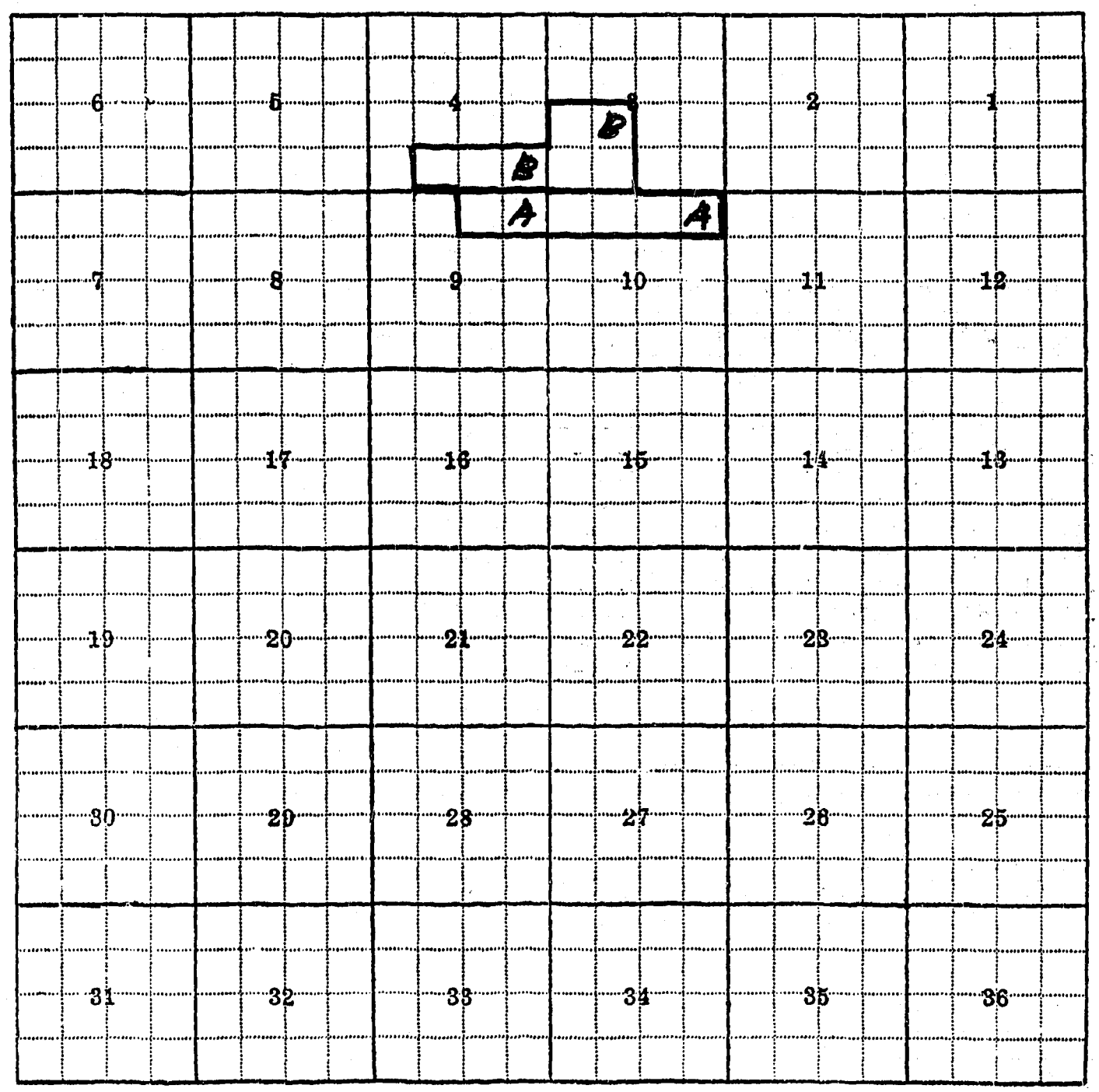
6
5
4
3
B
2
1
B
A
A
7
8
9
10
11
12
18
17
16
15
14
13
19
20
21
22
23
24
30
29
28
27
26
25
31
32
33
34
35
36

3-B, 4-B, 9-A, 10-A

F-1-A

County Missoula

Farm Checked: Date 6-11-59

By Robert Peter

STATE OF MONTANA
STATE ENGINEERS OFFICE
Water Resources Survey

T. 13N R. 17W Plat No. 59

Photo No. 2A-52

Legal Land Owner Clarence A. & Betty Nelson Address Bonner, Montana

Operator Same Address

Water is deliverd by:— X 1. Private System; 2. Ditch Company; 3. State Project; 4. Federal Project; 5. Irrigation District

If under Ditch Company, Irrigation District, or Government Project, state the number of shares or inches, acre feet, as the case may be in said system

App. No. Decree No.	NAME OF APPROPRIATOR TO WHOM DECREED	NAME OF STREAM	Date App. Date Priority	Miner's Inches	In Use	NAME OF DITCH (Water Delivered By)	No.	R/F	P/G/S	Present Irr. Acres	Irrigable Acres
A-1595	Henry Scott	East Twin Creek	9-20-38	6	Yes	Scott Ditch	1	R		Garden	

NOTE: R—Denotes Regular Irrigation. F—Flood Irrigation. P—Water diverted by means of pumping. G—Water diverted by gravity. S—Stored Water.

Condition of System Fair Topography Creek Bottom River Basin Columbia River

Adequate Supply: Yes X No Explain

Remarks Irrigates only Garden.

Also in:								
Plat No.	Twp.	Rge.	Plat No.	Twp.	Rge.	Plat No.	Twp.	Rge.
Plat No.	Twp.	Rge.	Plat No.	Twp.	Rge.	Plat No.	Twp.	Rge.

Information From:
Mrs. Nelson

IV

6	5	4	3	2	1
7	8	9	10	11	12
18	17	16	15	14	13
19	20	21	22	23	24
30	29	28	27	26	25
31	32	33	34	35	36

2-V

F-1-A

County Missoula

Farm Checked: Date 6-10-59

By Robert Peter

STATE OF MONTANA
STATE ENGINEERS OFFICE
Water Resources Survey

T 13N R 17W Plat No 59

Photo No 2A-52

Legal Land Owner W. J. Taggart Address Bonner, Montana

Operator Same Address

Water is deliverd by:— X 1. Private System; 2. Ditch Company; 3. State Project; 4. Federal Project; 5. Irrigation District

If under Ditch Company, Irrigation District, or Government Project, state the number of shares or inches, acre feet, as the case may be in said system

App. No. Decree No.	NAME OF APPROPRIATOR TO WHOM DECREED	NAME OF STREAM	Date App. Date Priority	Miner's Inches	In Use	NAME OF DITCH (Water Delivered By)	No.	R/F	P/G/S	Present Irr. Acres	Irrigable Acres
Use Right		West Twin Creek				Taggart Ditch	1	F		2	0
A-1596	A. W. & J. S.										
	Taggart	East Twin Creek	4-25-25	200	No						

NOTE: R—Denotes Regular Irrigation. F—Flood Irrigation. P—Water diverted by means of pumping. G—Water diverted by gravity. S—Stored Water.

Condition of System Fair Topography Bench River Basin Columbia River

Adequate Supply: Yes X No Explain

Remarks

Also in:								
Plat No	Twp	Rge	Plat No	Twp	Rge	Plat No	Twp	Rge
Plat No	Twp	Rge	Plat No	Twp	Rge	Plat No	Twp	Rge

Information From:
W. J. Taggart

6	5	4	3	2	1
7	8	9	10	11	12
18	17	16	15	14	13
19	20	21	22	23	24
30	29	28	27	26	25
31	32	33	34	35	36

2-S

F-1-A

County Missoula

Farm Checked: Date 6-16-59

By Robert Peter

STATE OF MONTANA
STATE ENGINEERS OFFICE
Water Resources Survey

T 13N R 17W Plat No. 59

Photo No. 8A-44

Legal Land Owner A. L. & Aras Wisherd Address Bonner, Montana

Operator Same Address

Water is deliverd by:— X 1. Private System; 2. Ditch Company; 3. State Project; 4. Federal Project; 5. Irrigation District

If under Ditch Company, Irrigation District, or Government Project, state the number of shares or inches, acre feet, as the case may be in said system

App. No. Decree No.	NAME OF APPROPRIATOR TO WHOM DECREED	NAME OF STREAM	Date App. Date Priority	Miner's Inches	In Use	NAME OF DITCH (Water Delivered By)	No.	R/F	P/G/S	Present Irr. Acres	Irrigable Acres
A-338	John S. Miller	Falls Creek	5-15-03	160	Yes	Miller Ditch	1	R		7	0
D-31	John S. Miller	Demmons Creek	6-25-10	12	Yes	Sprinkler	1	R		5	0

NOTE: R—Denotes Regular Irrigation. F—Flood Irrigation. P—Water diverted by means of pumping. G—Water diverted by gravity. S—Stored Water.

Condition of System Good Topography Bench River Basin Columbia River

Adequate Supply: Yes X No Explain

Remarks Sold 2 acres to a Mr. Huffman in section 8. Deeded 2 inches of water from Falls Creek for domestic use.

Also in: Plat No. Twp. Rge.	Plat No. Twp. Rge.	Plat No. Twp. Rge.
Plat No. Twp. Rge.	Plat No. Twp. Rge.	Plat No. Twp. Rge.

Information From:

A. L. Wisherd

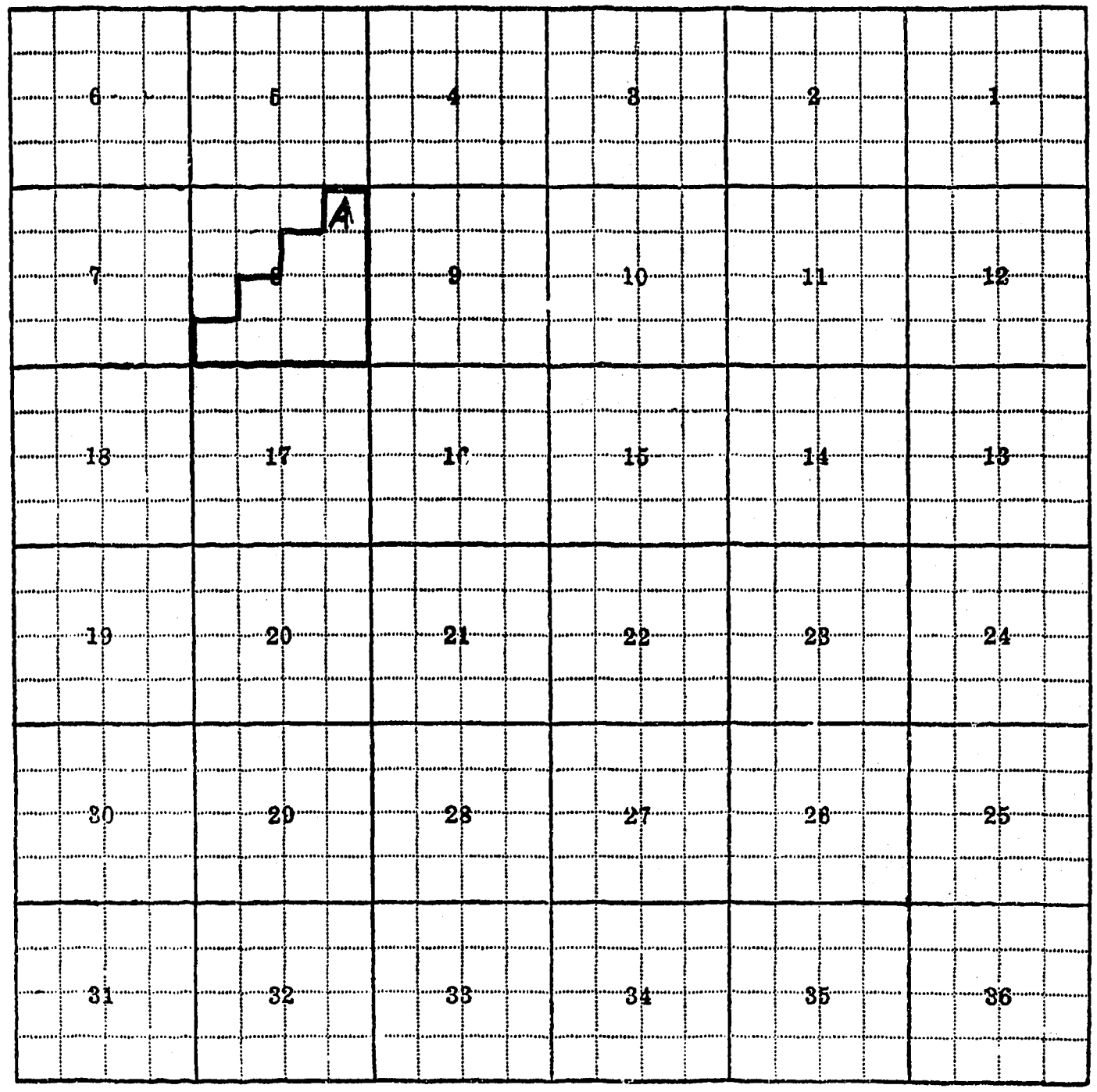
6
5
4
3
2
1
A
7
8
9
10
11
12
18
17
16
15
14
13
19
20
21
22
23
24
30
29
28
27
26
25
31
32
33
34
35
36

8-A

F-1-A

County Missoula

Farm Checked: Date 6-11-59

By Robert Peter

STATE OF MONTANA
STATE ENGINEERS OFFICE
Water Resources Survey

T 13N R 17W Plat No. 59

Photo No. 2A-52

Legal Land Owner Roy F. & Josephine M. Worden Address Missoula, Montana

Operator Same Address

Water is deliverd by:— 1. Private System; 2. Ditch Company; 3. State Project; 4. Federal Project; 5. Irrigation District

If under Ditch Company, Irrigation District, or Government Project, state the number of shares or inches, acre feet, as the case may be in said system

App. No. Decree No.	NAME OF APPROPRIATOR TO WHOM DECREED	NAME OF STREAM	Date App. Date Priority	Miner's Inches	In Use	NAME OF DITCH (Water Delivered By)	No.	R/F	P/G/S	Present Irr. Acres	Irrigable Acres
No filing (Use)		West Twin Creek				YARD & DOMESTIC					

NOTE: R—Denotes Regular Irrigation. F—Flood Irrigation. P—Water diverted by means of pumping. G—Water diverted by gravity. S—Stored Water.

Condition of System Topography River Basin Columbia River

Adequate Supply: Yes No Explain

Remarks

Also in: Plat No. Twp. Rge.	Plat No. Twp. Rge.	Plat No. Twp. Rge.
Plat No. Twp. Rge.	Plat No. Twp. Rge.	Plat No. Twp. Rge.

Information From:
Mr. Worden

6	5	4	3	2	1
7	8	9	10	11	12
18	17	16	15	14	13
19	20	21	22	23	24
30	29	28	27	26	25
31	32	33	34	35	36

2-Z

F-1-A

County Missoula

Farm Checked: Date 6-11-59

By Robert Peter

Legal Land Owner A. C. M.

Operator Same

STATE OF MONTANA
STATE ENGINEERS OFFICE
Water Resources Survey

T. 13N R. 17W Plat No. 59

Photo No. 2A-49, 2A-50, 2A-51, 2A-52, 3P-15, 8A-14, 8A-16, 8A-17, 8A-18, 8A-19, 8A-43, 8A-44, 8A-48

Address

Address

Water is delivered by:— 1. Private System; 2. Ditch Company; 3. State Project; 4. Federal Project; 5. Irrigation District

If under Ditch Company, Irrigation District, or Government Project, state the number of shares or inches, acre feet, as the case may be in said system

App. No. Decree No.	NAME OF APPROPRIATOR TO WHOM DECREED	NAME OF STREAM	Date App. Date Priority	Miner's Inches	In Use	NAME OF DITCH (Water Delivered By)	No.	R/F	P/G/S	Present Irr. Acres	Irrigable Acres
	NO IRRIGATION										
A-77	Alfred Biddiscomb	Unnamed Tr. Blackfoot River	3-23-23	60	No						

NOTE: R—Denotes Regular Irrigation. F—Flood Irrigation. P—Water diverted by means of pumping. G—Water diverted by gravity. S—Stored Water.

Condition of System ..... Topography ..... River Basin Columbia River

Adequate Supply: Yes..... No..... Explain .....

Remarks .....

Also in:								
Plat No.	Twp.	Rge.	Plat No.	Twp.	Rge.	Plat No.	Twp.	Rge.
Plat No.	Twp.	Rge.	Plat No.	Twp.	Rge.	Plat No.	Twp.	Rge.

Information From:
Field Survey

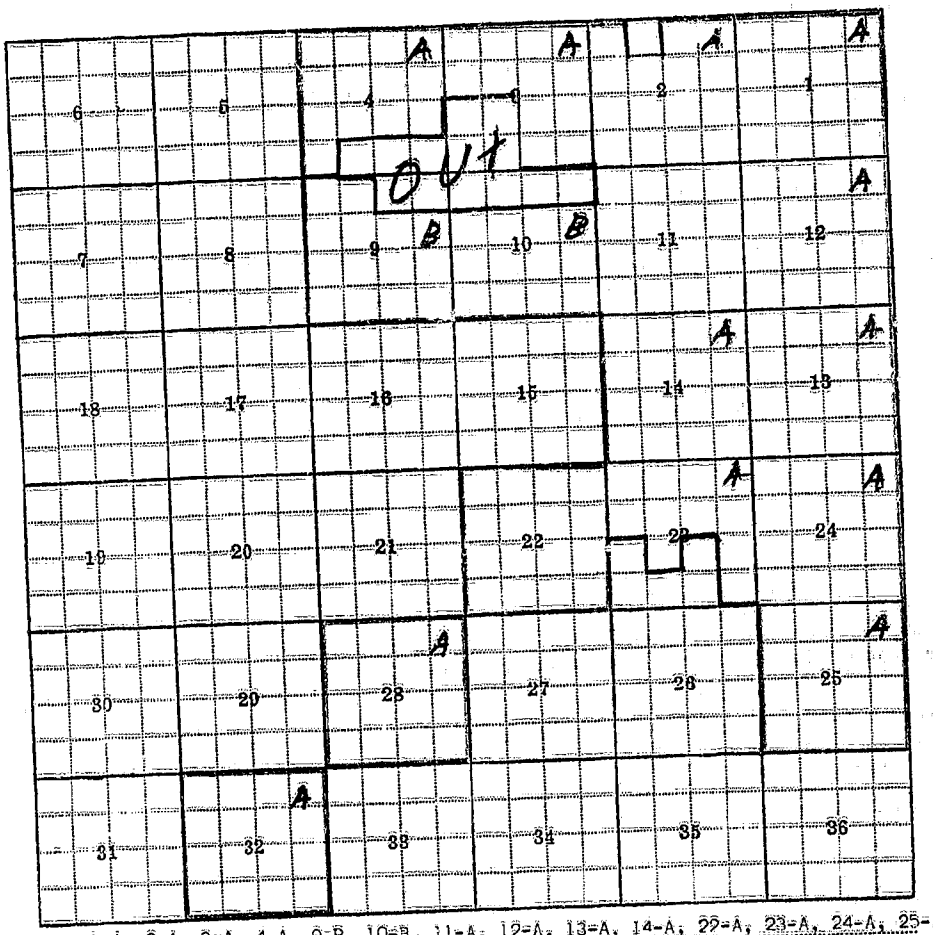

1-A, 2-A, 3-A, 4-A, 9-B, 10-B, 11-A, 12-A, 13-A, 14-A, 22-A, 23-A, 24-A, 25-A, 28-A, 32-A

F-1-A

County Missoula

Farm Checked: Date 6-12-59

By Robert Peter

STATE OF MONTANA

STATE ENGINEERS OFFICE

Water Resources Survey

T. 13N R. 17W Plat No. 59

Photo No. 8A-45

Legal Land Owner Thomas A. & Irene C. Clark Address Bonner, Montana

Operator Same Address

Water is delivered by: X 1. Private System; 2. Ditch Company; 3. State Project; 4. Federal Project; 5. Irrigation District

If under Ditch Company, Irrigation District, or Government Project, state the number of shares or inches, acre feet, as the case may be in said system

App. No. Decree No.	NAME OF APPROPRIATOR TO WHOM DECREED	NAME OF STREAM	Date App. Date Priority	Miner's Inches	In Use	NAME OF DITCH (Water Delivered By)	No.	R/F	P/G/S	Present Irr. Acres	Irrigable Acres
D-30)	Frank S. Baird	Demmons Creek	6-1-03	15	Yes						
)			1911 &								
)			1912	40	Yes						
D-32)	Harry L. Goare	Demmons Creek	6-1-03	5	Yes	Baird Ditch & Sprinkler	1	R		17	0

NOTE: R—Denotes Regular Irrigation. F—Flood Irrigation. P—Water diverted by means of pumping. G—Water diverted by gravity. S—Stored Water.

Condition of System Good Topography Bench River Basin Columbia River

Adequate Supply: Yes X No. Explain

Remarks Gravity Sprinkler

Also in:								
Plat No.	Twp.	Rge.	Plat No.	Twp.	Rge.	Plat No.	Twp.	Rge.
Plat No.	Twp.	Rge.	Plat No.	Twp.	Rge.	Plat No.	Twp.	Rge.

Information From:

Thomas Clark

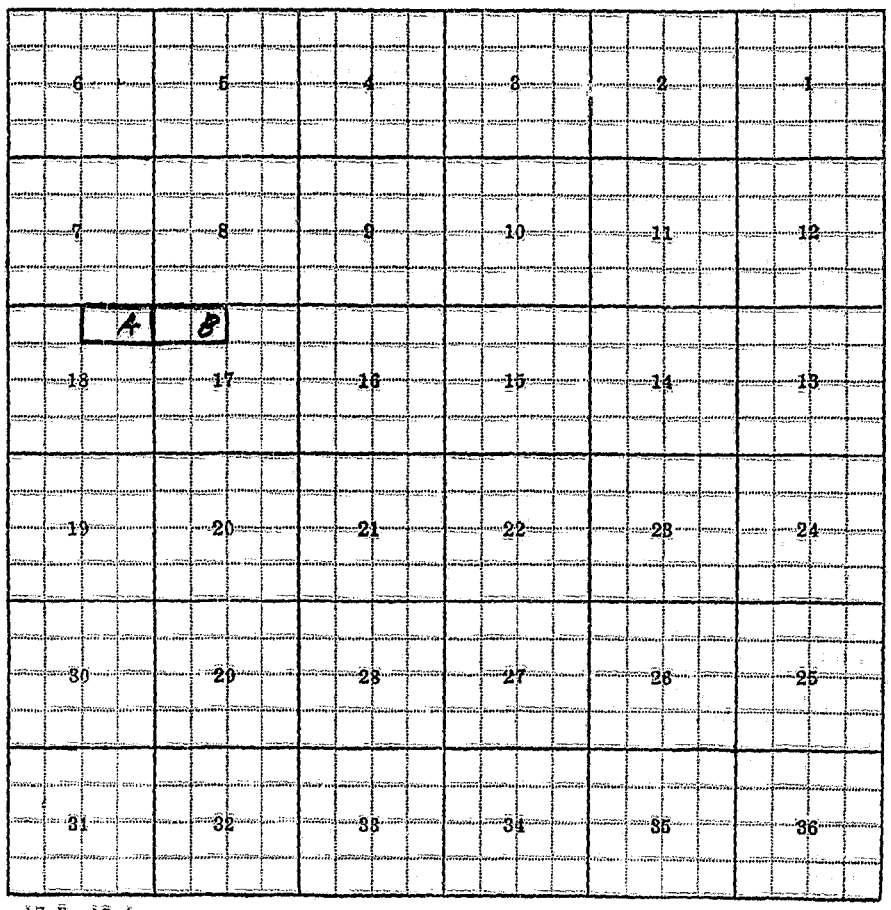
6
5
4
3
2
1
7
8
9
10
11
12
A
B
18
17
16
15
14
13
19
20
21
22
23
24
30
29
28
27
26
25
31
32
33
34
35
36

17-B; 18=A

F-1-A

County Missoula

Farm Checked: Date 6-11-59

By Robert Peter

STATE OF MONTANA

STATE ENGINEERS OFFICE

Water Resources Survey

T. 13N R. 17W Plat No. 59

Photo No. 2A-52

Legal Land Owner Leighton Craine Address Bonner, Montana

Operator Same Address

Water is delivered by:— X 1. Private System; 2. Ditch Company; 3. State Project; 4. Federal Project; 5. Irrigation District

If under Ditch Company, Irrigation District, or Government Project, state the number of shares or inches, acre feet, as the case may be in said system

App. No. Decree No.	NAME OF APPROPRIATOR TO WHOM DECREED	NAME OF STREAM	Date App. Date Priority	Miner's Inches	In Use	NAME OF DITCH (Water Delivered By)	No.	R/F	P/G/S	Present Irr. Acres	Irrigable Acres
A-1591	A. M. Bliss	East Twin Creek	7-1-08	100	Yes	Crane Ditch	1	R		2	0

NOTE: R—Denotes Regular Irrigation. F—Flood Irrigation. P—Water diverted by means of pumping. G—Water diverted by gravity. S—Stored Water.

Condition of System Good Topography Bench River Basin Columbia River

Adequate Supply: Yes X No. Explain

Remarks

Also in: Plat No. Twp. Rge.	Plat No. Twp. Rge.	Plat No. Twp. Rge.
Plat No. Twp. Rge.	Plat No. Twp. Rge.	Plat No. Twp. Rge.

Information From

Leighton Crane

6	5	4	3	2	1
7	8	9	10	11	12
18	17	16	15	14	13
19	20	21	22	23	24
30	29	28	27	26	25
31	32	33	34	35	36

$2\text{-}9^2$

F-1-A

County Missoula

Farm Checked: Date 6-11-59

By Robert Peter

STATE OF MONTANA
STATE ENGINEERS OFFICE
Water Resources Survey

T 13N R 17W Plat No. 59

Photo No. 2A-52

Legal Land Owner Lillian P. Jameison Address

Operator Chas. Betts-buying Address Ronner, Montana

Water is deliverd by: x 1. Private System; 2. Ditch Company; 3. State Project; 4. Federal Project; 5. Irrigation District

If under Ditch Company, Irrigation District, or Government Project, state the number of shares or inches, acre feet, as the case may be in said system

App. No. Decree No.	NAME OF APPROPRIATOR TO WHOM DECREED	NAME OF STREAM	Date App. Date Priority	Miner's Inches	In Use	NAME OF DITCH (Water Delivered By)	No.	R/F	P/G/S	Present Irr. Acres	Irrigable Acres
-1586	Hans J. Hanson	W. Fk. Twin Creek	6-1-20	40	Yes	Hanson Ditch	1	R		3	0

NOTE: R—Denotes Regular Irrigation. F—Flood Irrigation. P—Water diverted by means of pumping. G—Water diverted by gravity. S—Stored Water.

Condition of System Fair Topography Bench River Basin Columbia River

Adequate Supply: Yes X No Explain

Remarks

Also in: Plat No. Twp. Rge.	Plat No. Twp. Rge.	Plat No. Twp. Rge.
Plat No. Twp. Rge.	Plat No. Twp. Rge.	Plat No. Twp. Rge.

Information From:
Mrs. Betts

6	5	4	3	2	1
7	8	9	10	11	12
18	17	16	15	14	13
19	20	21	22	23	24
30	29	28	27	26	25
31	32	33	34	35	36

2-R

F-1-A

County Missoula

Farm Checked: Date 6-11-59

By Robert Peter

STATE OF MONTANA
STATE ENGINEERS OFFICE
Water Resources Survey

T. 13N R. 17W. Plat No. 58

Photo No. 2A--52

Legal Land Owner Frank Cosman Lockwood Address

Operator Wesley Roe - buying part Address Bonner, Montana

Water is delivered by:— X 1. Private System; 2. Ditch Company; 3. State Project; 4. Federal Project; 5. Irrigation District

If under Ditch Company, Irrigation District, or Government Project, state the number of shares or inches, acre feet, as the case may be in said system

App. No. Decree No.	NAME OF APPROPRIATOR TO WHOM DECREED	NAME OF STREAM	Date App. Date Priority	Miner's Inches	In Use	NAME OF DITCH (Water Delivered By)	No.	B/F	P/G/S	Present Irr. Acres	Irrigable Acres
No filing (Use)		Blackfoot River				Sprinkler & Pump	1	R		15	0
A-1546	Allen Dodd	Tamarack Creek	10-16-05	100	No						
A-1577	William S. Lockwood	Twin Creek	8- -10	150	No						
A-1581	T. H. Elliot	N. Fk. Twin Creek	8-25-02	500	No						
A-1583	Herman C. Allen etux	W. Fk. Twin Creek	12-17-10	100	No						
A-1584	Herman C. Allen etux	W. Fk. Twin Creek	7-2-10	1000	No						
A-1585	Herman C. Allen etux	W. Fk. Twin Creek	1-5-12	160	No						
A-1588	William S. Lockwood	W. Fk. Twin Creek	7-26-12	300	No						
A-1599	William S. Lockwood	West Twin Creek	8-10-10	150	No						
A-1600	William S. Lockwood	West Twin Creek	7-26-11	300	No						
A-1625	W. S. Lockwood	Wagner Gulch	2-19-12	100	No						

NOTE: R—Denotes Regular Irrigation. F—Flood Irrigation. P—Water diverted by means of pumping. G—Water diverted by gravity. S—Stored Water.

Condition of System Good Topography Bench River Basin Columbia River

Adequate Supply: Yes X No Explain

Remarks Buying 160 acres in section 3. Leasing balance of land, hopes to buy eventually. None of rights listed in use.

Also in: Plat No. Twp. Rge.	Plat No. Twp. Rge.	Plat No. Twp. Rge.
Plat No. Twp. Rge.	Plat No. Twp. Rge.	Plat No. Twp. Rge.

Information From:

Wesley Boe

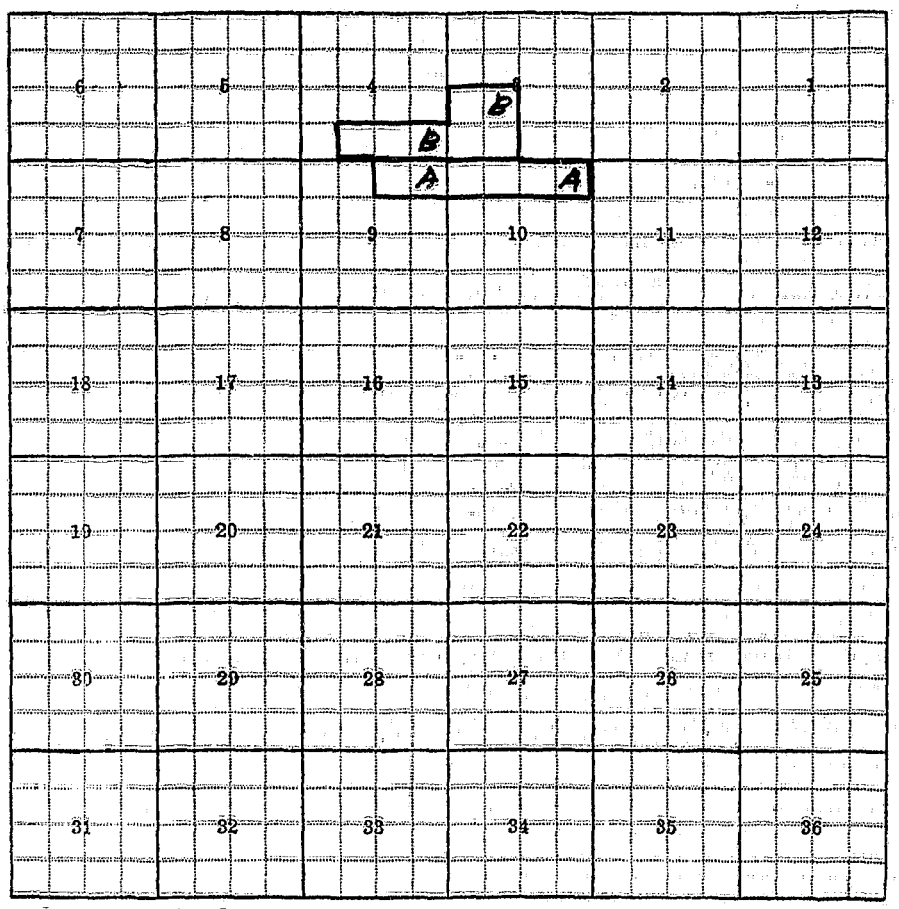
6
5
4
3
B
2
1
B
A
A
7
8
9
10
11
12
18
17
16
15
14
13
19
20
21
22
23
24
30
29
28
27
26
25
31
32
33
34
35
36

3-B, 4-B, 9-A, 10-A

F-1-A

County Missoula

Farm Checked: Date 6-11-59

By Robert Peter

STATE OF MONTANA
STATE ENGINEERS OFFICE
Water Resources Survey

T. 13N R. 17W Plat No. 59

Photo No. 2A-52

Legal Land Owner Clarence A. & Betty Nelson Address Bonner, Montana

Operator Same Address

Water is delivered by:— X 1. Private System; 2. Ditch Company; 3. State Project; 4. Federal Project; 5. Irrigation District

If under Ditch Company, Irrigation District or Government Project, state the number of shares or inches, acre feet, as the case may be in said system

App. No. Decree No.	NAME OF APPROPRIATOR TO WHOM DECREED	NAME OF STREAM	Date App. Date Priority	Miner's Inches	In Use	NAME OF DITCH (Water Delivered By)	No.	R/F	P/G/S	Present Irr. Acres	Irrigable Acres
A-1595	Henry Scott	East Twin Creek	9-20-38	6	Yes	Scott Ditch	1	R	-	Garden	

NOTE: R—Denotes Regular Irrigation. F—Flood Irrigation. P—Water diverted by means of pumping. G—Water diverted by gravity. S—Stored Water.

Condition of System Fair Topography Creek Bottom River Basin Columbia River

Adequate Supply: Yes X No. Explain

Remarks Irrigates only Garden.

Also in: Plat No. Twp. Rge.	Plat No. Twp. Rge.	Plat No. Twp. Rge.
Plat No. Twp. Rge.	Plat No. Twp. Rge.	Plat No. Twp. Rge.

Information From:
Mrs. Nelson

Plat No. 59

52

ntana

n District

/s	Present Ir. Acres	Irrigable Acres
	Garden	

er:

River

rom:

on

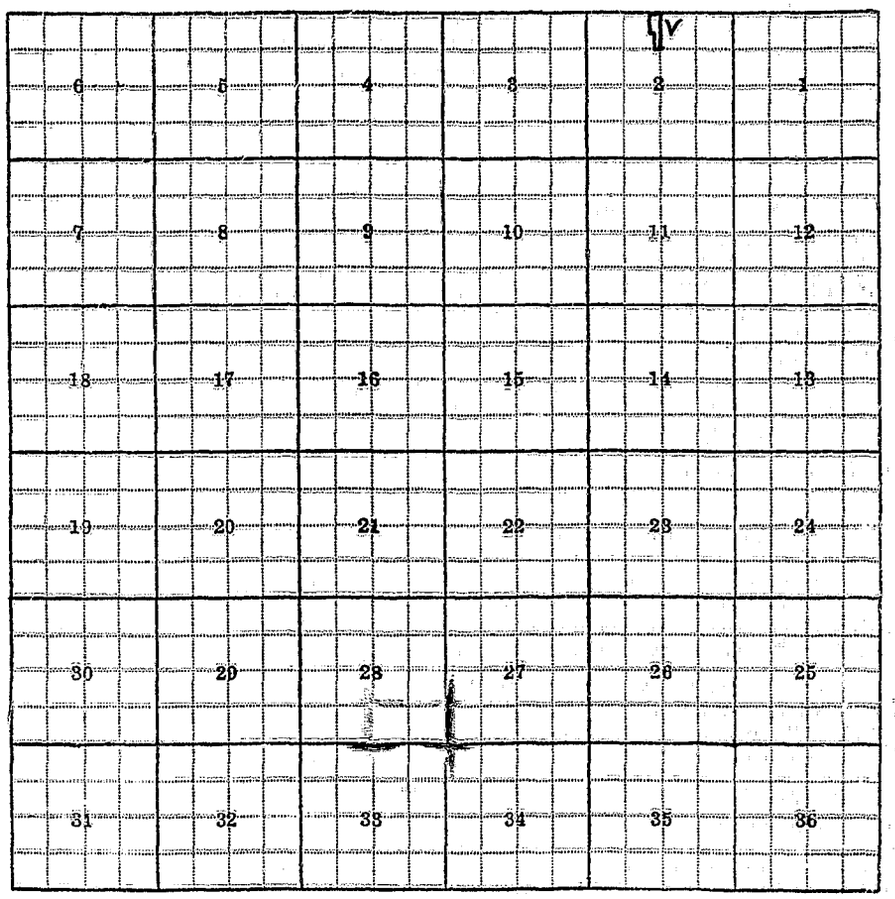

2-V

F-1-A

County Missoula

Farm Checked: Date 6-10-59

By Robert Peter

STATE OF MONTANA
STATE ENGINEERS OFFICE
Water Resources Survey

T. 13N R. 17W Plat No. 59

Photo No. 2A-52

Legal Land Owner W. J. Taggart Address Ronner, Montana

Operator Same Address

Water is delivered by: X 1. Private System; 2. Ditch Company; 3. State Project; 4. Federal Project; 5. Irrigation District

If under Ditch Company, Irrigation District, or Government Project, state the number of shares or inches, acre feet, as the case may be in said system

App. No. Decree No.	NAME OF APPROPRIATOR TO WHOM DECREED	NAME OF STREAM	Date App. Date Priority	Miner's Inches	In Use	NAME OF DITCH (Water Delivered By)	No.	R/F	P/G/S	Present Irr. Acres	Irrigable Acres
Use Right		West Twin Creek				Taggart Ditch	1	F		2	0
A-1596	A. W. & J. S. Taggart	East Twin Creek	4-25-25	200	No						

NOTE: R—Denotes Regular Irrigation. F—Flood Irrigation. P—Water diverted by means of pumping. G—Water diverted by gravity. S—Stored Water.

Condition of System Fair Topography Bench River Basin Columbia River

Adequate Supply: Yes X No Explain

Remarks

Also in: Plat No. Twp. Rge. Plat No. Twp. Rge. Plat No. Twp. Rge. Plat No. Twp. Rge. Plat No. Twp. Rge. Plat No. Twp. Rge.

Information From: W. J. Taggart

6	5	4	3	2	1
7	8	9	10	11	12
18	17	16	15	14	13
19	20	21	22	23	24
30	29	28	27	26	25
31	32	33	34	35	36

2-5

F-1-A

County Missoula

Farm Checked: Date 6-16-59

By Robert Peter

STATE OF MONTANA
STATE ENGINEERS OFFICE
Water Resources Survey

T. 13N R. 17W Plat No. 59

Photo No. 8A-44

Legal Land Owner A. L. & Aras Wisherd Address Ronner, Montana

Operator Same Address

Water is deliverd by:— X 1. Private System; 2. Ditch Company; 3. State Project; 4. Federal Project; 5. Irrigation District

If under Ditch Company, Irrigation District, or Government Project, state the number of shares or inches, acre feet, as the case may be in said system

App. No. Decree No.	NAME OF APPROPRIATOR TO WHOM DECREED	NAME OF STREAM	Date App. Date Priority	Miner's Inches	In Use	NAME OF DITCH (Water Delivered By)	No.	R/F	P/G/S	Present Irr. Acres	Irrigable Acres
A-338	John S. Miller	Falls Creek	5-15-03	160	Yes	Miller Ditch	1	R		7	0
D-31	John S. Miller	Demmons Creek	6-25-10	12	Yes	Sprinkler	1	R		5	0

NOTE: R—Denotes Regular Irrigation. F—Flood Irrigation. P—Water diverted by means of pumping. G—Water diverted by gravity. S—Stored Water.

Condition of System Good Topography Bench River Basin Columbia River

Adequate Supply: Yes X No Explain

Remarks Sold 2 acres to a Mr. Huffman in section 8. Deeded 2 inches of water from Falls Creek for domestic use.

Also in: Plat No. Twp. Rge.	Plat No. Twp. Rge.	Plat No. Twp. Rge.
Plat No. Twp. Rge.	Plat No. Twp. Rge.	Plat No. Twp. Rge.

Information From:
A. L. Wisherd

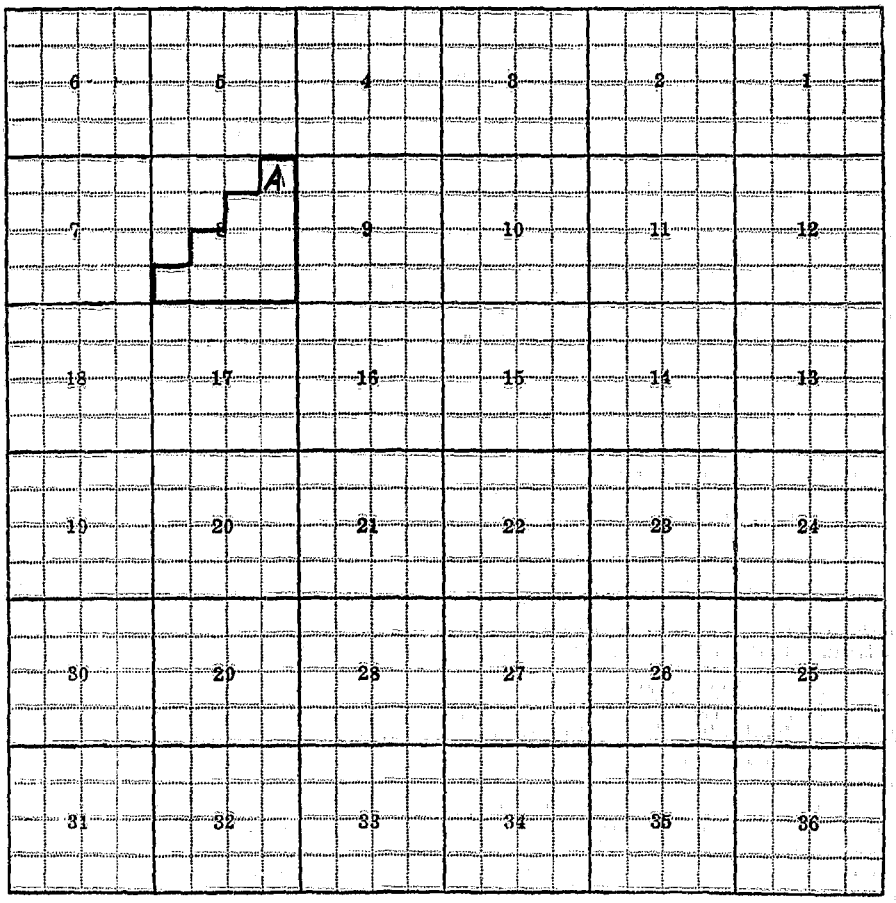
6
5
4
3
2
1
A
7
8
9
10
11
12
18
17
16
15
14
13
19
20
21
22
23
24
30
29
28
27
26
25
31
32
33
34
35
36

8-A

F-1-A
County Missoula

Farm Checked: Date 6-11-59

By Robert Peter

STATE OF MONTANA
STATE ENGINEERS OFFICE
Water Resources Survey

T 13N R 17W Plat No. 59

Photo No. 2A-52

Legal Land Owner Roy F. & Josephine M. Worden Address Missoula, Montana

Operator Same Address

Water is delivered by:— 1. Private System; 2. Ditch Company; 3. State Project; 4. Federal Project; 5. Irrigation District

If under Ditch Company, Irrigation District, or Government Project, state the number of shares or inches, acre feet, as the case may be in said system

App. No. Decree No.	NAME OF APPROPRIATOR TO WHOM DECREED	NAME OF STREAM	Date App. Date Priority	Miner's Inches	In Use	NAME OF DITCH (Water Delivered By)	No.	R/F	P/G/S	Present Irr. Acres	Irrigable Acres
No filing		West Twin Creek				YARD & DOMESTIC					
Use)											

NOTE: R—Denotes Regular Irrigation. F—Flood Irrigation. P—Water diverted by means of pumping. G—Water diverted by gravity. S—Stored Water.

River Basin Columbia River

Condition of System Topography

Adequate Supply: Yes No Explain

Remarks

Also in: Plat No. Twp. Rge. Plat No. Twp. Rge. Plat No. Twp. Rge.
Plat No. Twp. Rge. Plat No. Twp. Rge. Plat No. Twp. Rge.

Information From:
Mr. Worden

6	5	4	3	2	1
7	8	9	10	11	12
18	17	16	15	14	13
19	20	21	22	23	24
30	29	28	27	26	25
31	32	33	34	35	36

2=7