56
13N
20W

F-1-A

County Missoula

Farm Checked: Date 6-23-59

By William Lambeth

STATE OF MONTANA
STATE ENGINEER'S OFFICE
Water Resource Survey

T. 13N R. 20W Plat No. 06

Photo No. 1P-182, 1P-180, 1P-208

Legal Land Owner Joel P. Antrim Address

Operator Smith Boone & Rimel and Claude Wood-buying Address Claude Wood - Victor, Montana; Smith Boone & Rimel-1st nat'l. Bank Bldg., Missoula

Water is deliverd by:— 1. Private System; 2. Ditch Company; 3. State Project; 4. Federal Project; x 5. Irrigation District

If under Ditch Company, Irrigation District, or Government Project, state the number of shares or inches, acre feet, as the case may be in said system

App. No. Decree No.	NAME OF APPROPRIATOR TO WHOM DECREED	NAME OF STREAM	Date App. Date Priority	Miner's Inches	In Use	NAME OF DITCH (Water Delivered By)	No.	R/F	P/G/S	Present Irr Acres	Irrigable Acres
See Dist		Bitterroot River				Big Flat Irrigation D	5	R		462	0
A-473	Richard Beebe	Hellgate River	8-18-83	1000	No						
A-896	H. H. Antrim	Missoula River	Spr 1914	300	No						
A-897	H. H. Antrim	Missoula River	5-11-37	1200	No						

NOTE: R—Denotes Regular Irrigation. F—Flood Irrigation. P—Water diverted by means of pumping. G—Water diverted by gravity. S—Stored Water.

Condition of System Good Topography Flat River Basin Columbia River

Adequate Supply: Yes X No Explain

Remarks 429.62 acres Big Flat Irrigation District.

Also in: Plat No. Twp. Rge.	Plat No. Twp. Rge.	Plat No. Twp. Rge.
Plat No. Twp. Rge.	Plat No. Twp. Rge.	Plat No. Twp. Rge.

Information From:

Ellen Morrin, & Field Survey

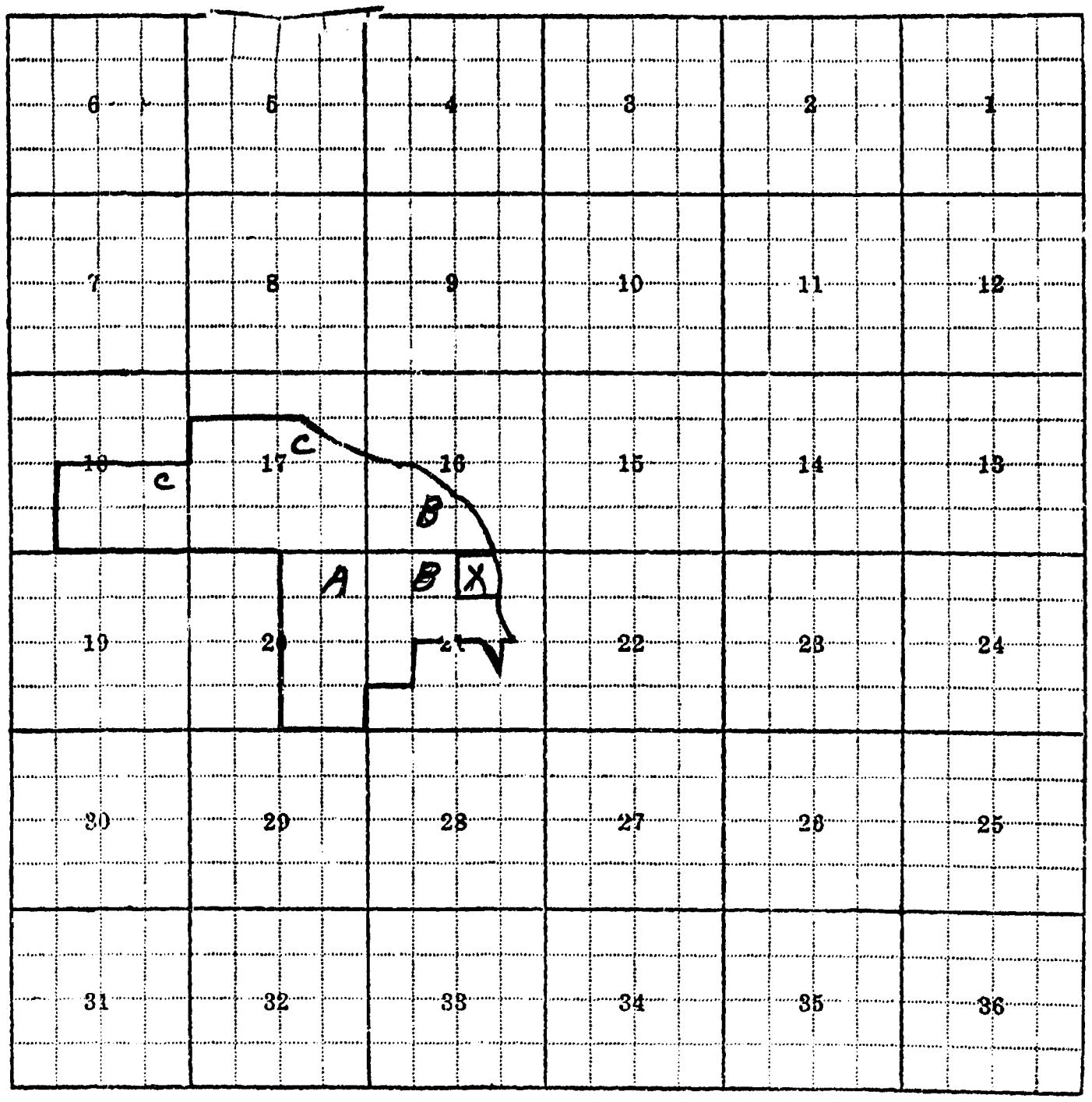

16-B, 17-C, 18-C, 20-A, 21-B, 21-X

21-X in Mary B., H. Stanley & Joel P. Antrim ame

F-1-A

County Missoula

Farm Checked: Date 5-21-59

By William Lambeth

STATE OF MONTANA
STATE ENGINEERS OFFICE
Water Resources Survey

T. 13N R. 20W Plat No. 56

Photo No. 1P-208

Legal Land Owner Edmund Cote Address

Operator Robert E. Allen Address Rt. 2, Missoula, Montana

Water is deliverd by:— x 1. Private System; x 2. Ditch Company; 3. State Project; 4. Federal Project; 5. Irrig on District

If under Ditch Company, Irrigation District, or Government Project, state the number of shares or inches, acre feet, as the case may be in said system

App. No. Decree No.	NAME OF APPROPRIATOR TO WHOM DECREED	NAME OF STREAM	Date App. Date Priority	Miner's Inches	In Use	NAME OF DITCH (Water Delivered By)	No.	R/F	P/G/S	Present Irr. Acres	Irrigable Acres
See Co.		Clark Fork River				Grass Valley French D	2	R		181	0
A-1706	Alexis Jette	Unnamed Creek									
		(Clark Fork River)	9-19-00	800	Yes	Sprinkler	1	R		62	0

NOTE: R—Denotes Regular Irrigation. F—Flood Irrigation. P—Water diverted by means of pumping. G—Water diverted by gravity. S—Stored Water.

Condition of System Good Topography Bottom River Basin Columbia River

Adequate Supply: Yes x No Explain

Remarks 200" Grass Valley French Ditch Company

Also in:	Plat No.	Twp.	Rge.	Plat No.	Twp.	Rge.	Plat No.	Twp.	Rge.
	Plat No.	Twp.	Rge.	Plat No.	Twp.	Rge.	Plat No.	Twp.	Rge.

Information From:

Robert Allen

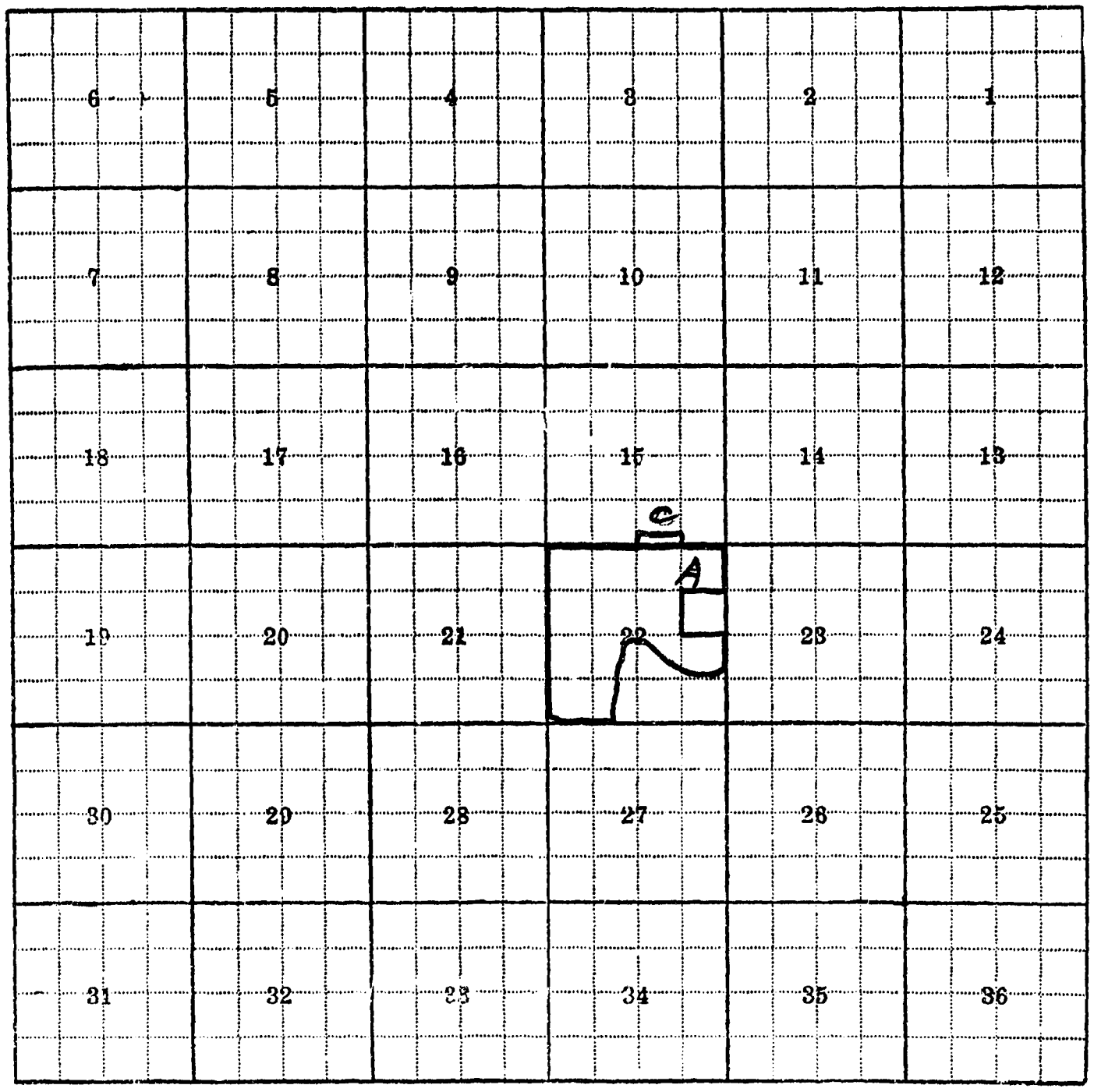
6
5
4
3
2
1
7
8
9
10
11
12
18
17
16
15
14
13
C
A
19
20
21
22
23
24
30
29
28
27
26
25
31
32
33
34
35
36

15-C, 22-A

F-1-A

County Missoula

Farm Checked: Date 5-13-59

By William Lambeth

STATE OF MONTANA
STATE ENGINEERS OFFICE
Water Resources Survey

T. 13N R. 20W Plat No. 56

Photo No. 1P-208

Legal Land Owner H. Jay Cusker Address Missoula, Montana

Operator Same Address

Water is deliverd by:— x 1. Private System; x 2. Ditch Company; 3. State Project; 4. Federal Project; 5. Irrigation District

If under Ditch Company, Irrigation District, or Government Project, state the number of shares or inches, acre feet, as the case may be in said system

App. No. Decree No.	NAME OF APPROPRIATOR TO WHOM DECREED	NAME OF STREAM	Date App. Date Priority	Miner's Inches	In Use	NAME OF DITCH (Water Delivered By)	No.	R/F	P/G/S	Present Irr. Acres	Irrigable Acres
See Co.		Clark Fork River				Grass Valley French D	2	R		36	0
Use Rt.	Jay Cusker	Clark Fork River	1954	40	Yes	Sprinkler	1	R		20	0

NOTE: R—Denotes Regular Irrigation. F—Flood Irrigation. P—Water diverted by means of pumping. G—Water diverted by gravity. S—Stored Water.

Condition of System Good Topography River Bottom River Basin Columbia River

Adequate Supply: Yes x No Explain

Remarks 105 Grass Valley French Ditch Company.

Also in: Plat No. Twp. Rge.	Plat No. Twp. Rge.	Plat No. Twp. Rge.
Plat No. Twp. Rge.	Plat No. Twp. Rge.	Plat No. Twp Rge.

Information From:

Jay Cusker

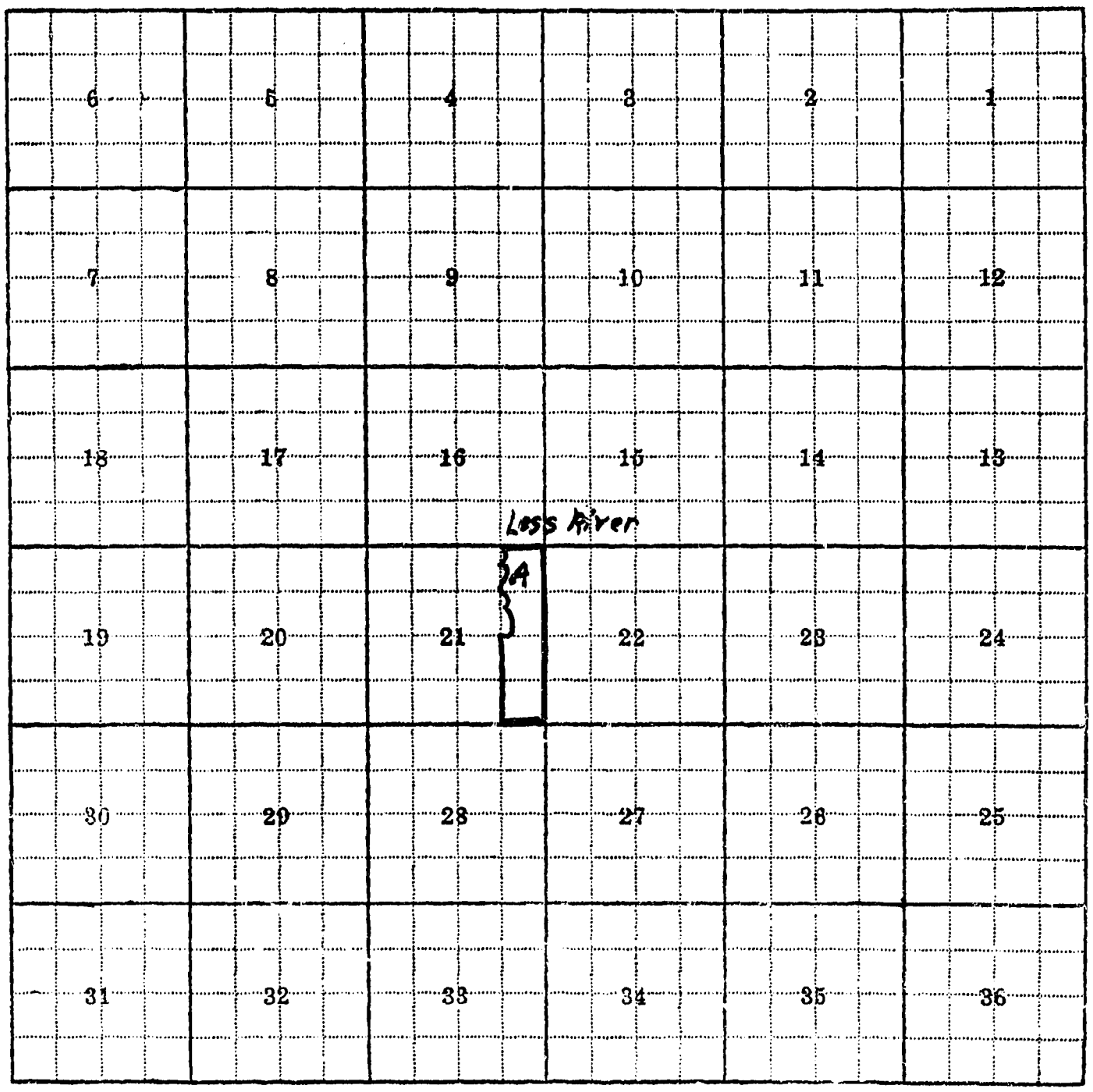

21-A less river

F-1-A

County Missoula

Farm Checked: Date 5-26-59

By William Lambeth

STATE OF MONTANA
STATE ENGINEERS OFFICE
Water Resources Survey

T 13N R 20W Plat No 56

Photo No 2P-20

Legal Land Owner Gust & Alex Datsopoulos Address .....

Operator Kulewski-renting Address Rt. 2, Missoula, Montana

Water is deliverd by:— 1. Private System; X 2. Ditch Company; 3. State Project; 4. Federal Project, 5. Irrigation District

If under Ditch Company, Irrigation District, or Government Project, state the number of shares or inches, acre feet, as the case may be in said system .....

App. No. Decree No.	NAME OF APPROPRIATOR TO WHOM DECREED	NAME OF STREAM	Date App. Date Priority	Miner's Inches	In Use	NAME OF DITCH (Water Delivered By)	No.	R/F	P/G/S	Present Irr. Acres	Irrigable Acres
See Co		Clark Fork River				Flynn-Lowney D	2	R		22	0

NOTE: R—Denotes Regular Irrigation. F—Flood Irrigation. P—Water diverted by means of pumping. G—Water diverted by gravity. S—Stored Water.

Condition of System Good Topography Bottom River Basin Columbia River

Adequate Supply: Yes X No Explain .....

Remarks 50" Hellgate Irrigation Company.

Also in:								
Plat No	Twp	Rge	Plat No	Twp	Rge	Plat No	Twp	Rge
Plat No	Twp	Rge	Plat No	Twp	Rge	Plat No	Twp	Rge

Information From:

Chas. Stahl

6	5	4	3	2	1
7	8	9	10	11	12
18	17	16	15	14	13
19	20	21	22	23	24
30	29	28	27	26	25
31	32	33	34	35	36

14-G

F-1-A

County Missoula

Farm Checked: Date 8-26-59

By William Lambeth

STATE OF MONTANA
STATE ENGINEERS OFFICE
Water Resources Survey

T 13N R 20W Plat No 56

Photo No 2P-20 & 21

Legal Land Owner Bendina S., and Armand P. Deschamps Address

Operator Gaspard M. Deschamps Address Rt. 2, Missoula, Montana

Water is deliverd by:— 1. Private System; x 2. Ditch Company; 3. State Project; 4. Federal Project; 5. Irrigation District

If under Ditch Company, Irrigation District, or Government Project, state the number of shares or inches, acre feet, as the case may be in said system

App. No. Decree No.	NAME OF APPROPRIATOR TO WHOM DECREED	NAME OF STREAM	Date App. Date Priority	Miner's Inches	In Use	NAME OF DITCH (Water Delivered By)	No.	R/F	P/G/S	Present Irr. Acres	Irrigable Acres
See Co		Clark Fork River				Flynn-Lowney D.	2	R		97	0
D-62	Mitchell Trust Co.,										
	A corporation	W. Fk. Grant Creek	5-1-95	80	No						

NOTE: R—Denotes Regular Irrigation. F—Flood Irrigation. P—Water diverted by means of pumping. G—Water diverted by gravity. S—Stored Water.

Condition of System Good Topography Valley River Basin Columbia River

Adequate Supply: Yes x No Explain

Remarks 50" Hellgate Irrigation Company

Also in: Plat No. Twp. Rge.	Plat No. Twp. Rge.	Plat No. Twp. Rge.
Plat No. Twp. Rge.	Plat No. Twp. Rge.	Plat No. Twp. Rge.

Information From:

Elmer Flynn & Field Survey

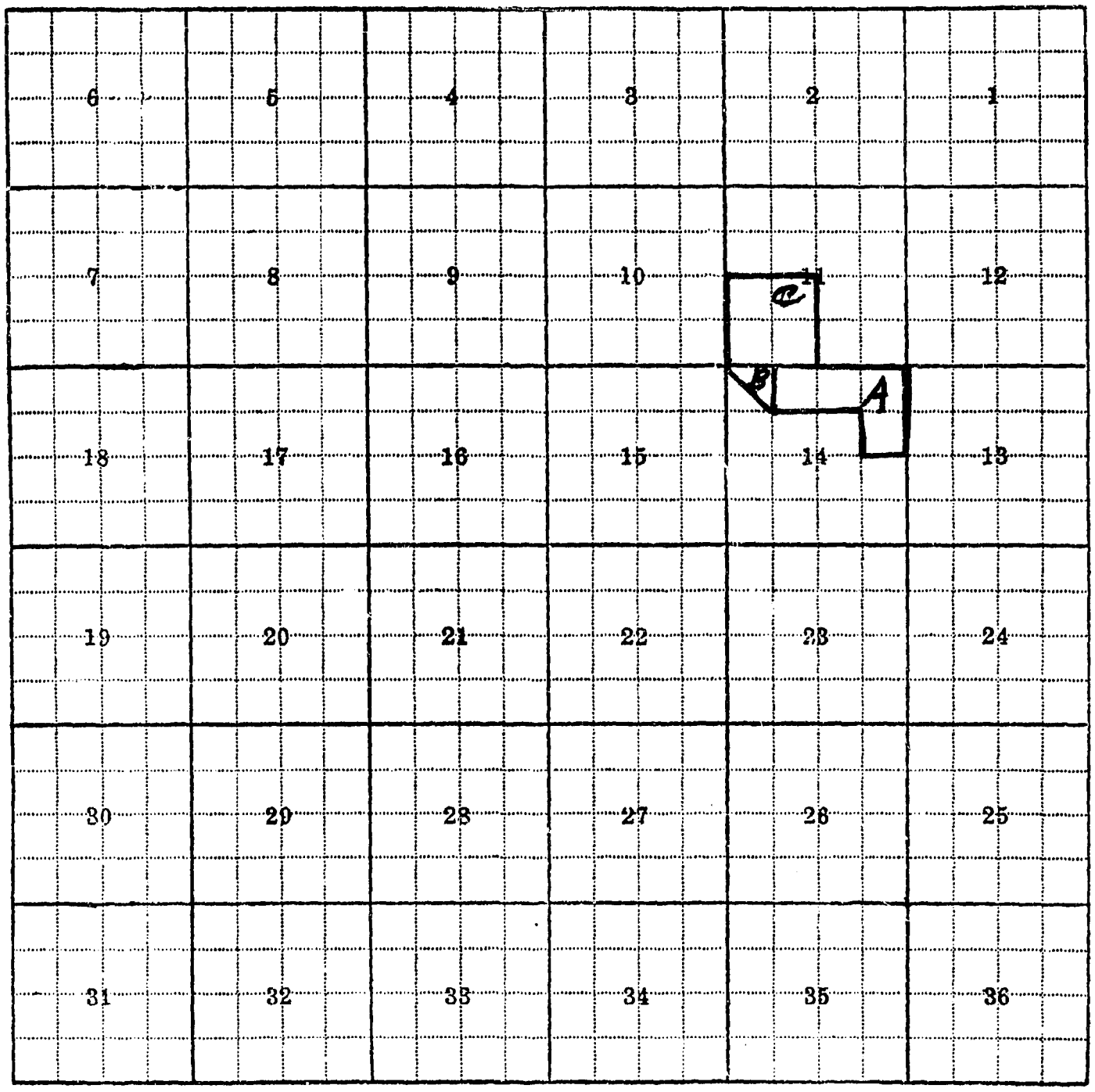

11-C, 14-A , 14-B

11-C in Rendina S. Deschamps name.

F-1-A

County Missoula

Farm Checked: Date 8-26-59

By William Lambeth

STATE OF MONTANA
STATE ENGINEERS OFFICE
Water Resources Survey

T 13N R 20W Plat No 56

Photo No 1P-206

Legal Land Owner Gaspard W. Deschamps Address Mullan Road, Missoula, Montana

Operator Same Address

Water is deliverd by:— 1. Private System; x 2. Ditch Company; 3. State Project; 4. Federal Project; 5. Irrigation District

If under Ditch Company, Irrigation District, or Government Project, state the number of shares or inches, acre feet, as the case may be in said system

App. No. Decree No.	NAME OF APPROPRIATOR TO WHOM DECREED	NAME OF STREAM	Date App. Date Priority	Miner's Inches	In Use	NAME OF DITCH (Water Delivered By)	No.	R/F	P/G/S	Present Irr. Acres	Irrigable Acres
See Co.		Clark Fork River				Grass Valley French D	2	R		22	0
*A-683	Gaspard Deschamps	Lavalle Creek	1865	720	Yes						

NOTE: R—Denotes Regular Irrigation. F—Flood Irrigation. P—Water diverted by means of pumping. G—Water diverted by gravity. S—Stored Water.

Condition of System Good Topography Valley River Basin Columbia River

Adequate Supply: Yes x No Explain

Remarks 700" Grass Valley French Ditch Company

*A-683 is used in 14N - 20W.

Also in:								
Plat No 46	Twp 14N	Rge 20W	Plat No	Twp	Rge	Plat No	Twp	Rge
Plat No	Twp	Rge	Plat No	Twp	Rge	Plat No	Twp	Rge

Information From:

Field Survey & Elmer Flynn

6	5	C	4	3	2	1
7	8	9	10	11	12
18	17	16	15	14	13
19	20	21	22	23	24
30	29	28	27	26	25
31	32	33	34	35	36

F-1-A
County Missoula

Farm Checked: Date 8-26-59

By William Lambeth

STATE OF MONTANA
STATE ENGINEERS OFFICE
Water Resources Survey

T. 13N R. 20W Plat No. 56

Photo No. 1P-206

Legal Land Owner Gaspard W. & Betty H. Deschamps Address Mullan Road, Missoula, Montana

Operator Same Address

Water is deliverd by:— x 1. Private System; x2. Ditch Company; 3. State Project; 4. Federal Project; 5. Irrigation District

If under Ditch Company, Irrigation District, or Government Project, state the number of shares or inches, acre feet, as the case may be in said system

App. No. Decree No.	NAME OF APPROPRIATOR TO WHOM DECREED	NAME OF STREAM	Date App. Date Priority	Miner's Inches	In Use	NAME OF DITCH (Water Delivered By)	No.	R/F	P/G/S	Present Irr. Acres	Irrigable Acres
See Co.		Clark Fork River				Grass Valley French D	2	R		243	0
A-117	Gaspard Deschamps	Butler Creek	5-23-87	400	Yes	Deschamp Ditch	1	R		44	0

NOTE: R—Denotes Regular Irrigation. F—Flood Irrigation. P—Water diverted by means of pumping. G—Water diverted by gravity. S—Stored Water.

Condition of System Good Topography Valley River Basin Columbia River

Adequate Supply: Yes x No Explain

Remarks 700" Grass Valley French Ditch Company

Also in: Plat No. Twp. Rge.	Plat No. Twp. Rge.	Plat No. Twp. Rge.
Plat No. Twp. Rge.	Plat No. Twp. Rge.	Plat No. Twp. Rge.

Information From:

Field Survey

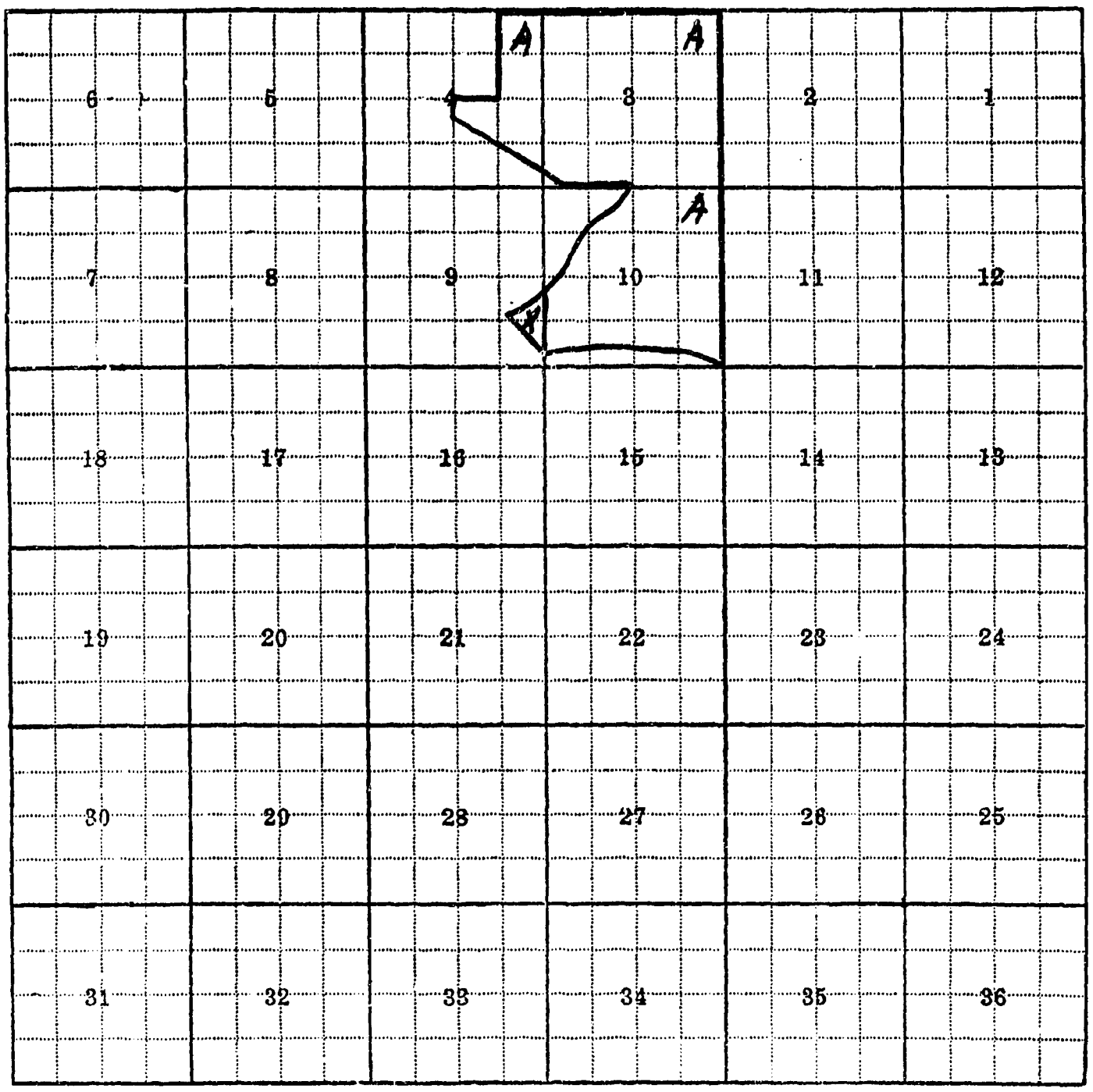
A
A
A
6
5
4
3
2
1
7
8
9
10
11
12
18
17
16
15
14
13
19
20
21
22
23
24
30
29
28
27
26
25
31
32
33
34
35
36

3-A, 4-A, 10-A, 9-X

F-1-A

County Missoula

Farm Checked: Date 6-22-59

By William Lambeth

STATE OF MONTANA
STATE ENGINEERS OFFICE
Water Resources Survey

T 13N R 20W Plat No 56

Photo No 2P-20

Legal Land Owner Robert L. Jr. & Dorothy G. Deschamps Address Missoula, Montana

Operator Same Address

Water is deliverd by:— 1. Private System; 2. Ditch Company; 3. State Project; 4. Federal Project; 5. Irrigation District

If under Ditch Company, Irrigation District, or Government Project, state the number of shares or inches, acre feet, as the case may be in said system

App. No. Decree No.	NAME OF APPROPRIATOR TO WHOM DECREED	NAME OF STREAM	Date App. Date Priority	Miner's Inches	In Use	NAME OF DITCH (Water Delivered By)	No.	R/F	P/G/S	Present Irr. Acres	Irrigable Acres
	NO IRRIGATION										
A-177G	U. S. Bureau of Reclamation (by H. D. Comstock)	Clark Fork River	7-11-44	800	No Ditch Built						

NOTE: R—Denotes Regular Irrigation. F—Flood Irrigation. P—Water diverted by means of pumping. G—Water diverted by gravity. S—Stored Water.

Condition of System Topography River Basin Columbia River

Adequate Supply: Yes No Explain

Remarks

Also in: Plat No. Twp. Rge.	Plat No. Twp. Rge.	Plat No. Twp. Rge.
Plat No. Twp. Rge.	Plat No. Twp. Rge.	Plat No. Twp. Rge.

Information From:

Field Survey

6	5	4	3	2	1
7	8	9	10	11	12
18	17	16	15	14	13
19	20	21	22	23	24
30	29	28	27	26	25
31	32	33	34	35	36

4 Z

13-Z, 14-H

F-1-A

County Missoula

Farm Checked: Date 5-19-59

By William Lambeth

STATE OF MONTANA
STATE ENGINEERS OFFICE
Water Resources Survey

T 13N R 20W Plat No 56

Photo No 2P-21

Legal Land Owner Mary Jane Dougherty Address Rt. 2, Missoula, Montana

Operator Jack W. Dougherty Address Same

Water is deliverd by:— x 1. Private System; x 2. Ditch Company; 3. State Project; 4. Federal Project; 5. Irrigation District

If under Ditch Company, Irrigation District, or Government Project, state the number of shares or inches, acre feet, as the case may be in said system

App. No. Decree No.	NAME OF APPROPRIATOR TO WHOM DECREED	NAME OF STREAM	Date App. Date Priority	Miner's Inches	In Use	NAME OF DITCH (Water Delivered By)	No.	R/F	P/G/S	Present Irr. Acres	Irrigable Acres
D-46	Ella M. Anderson & Mary F. England	Grant Creek	7-15-67	109	Yes						
D-47	Ella M. Anderson & Mary F. England	W. Fk. Grant Creek	5-1-66	160	Yes						
A-16934	John W. & Mary Jane Dougherty	Unnamed Creek (deep well pump)	5- -45	196	Yes	Flynn-Dougherty Ditches	1	R		113	0
D-46	Ella M. Anderson & Mary F. England	Grant Creek	7-15-67	109	Yes						
D-47	Ella M. Anderson & Mary F. England	W. Fk. Grant Creek	5-1-66	160	Yes	Field-Dougherty D.	1	R		70	0
See Co.		Clark Fork River				Grass Valley French D.	2	R		156	0
A-1776	U. S. Bureau of Reclamation (by H. D. Comstock)	Clark Fork River	7-11-44	800	no ditch built						

NOTE: R—Denotes Regular Irrigation. F—Flood Irrigation. P—Water diverted by means of pumping. G—Water diverted by gravity. S—Stored Water.

Condition of System Good Topography Bottom River Basin Columbia River

Adequate Supply: Yes x No Explain

Remarks 100" Grass Valley French Ditch Company (water in Jack Dougherty's name)

Also in:								
Plat No 46	Twp 14N	Rge 20W	Plat No	Twp	Rge	Plat No	Twp	Rge
Plat No 57	Twp 13N	Rge 19W	Plat No	Twp	Rge	Plat No	Twp	Rge

Information From:

Jack Dougherty

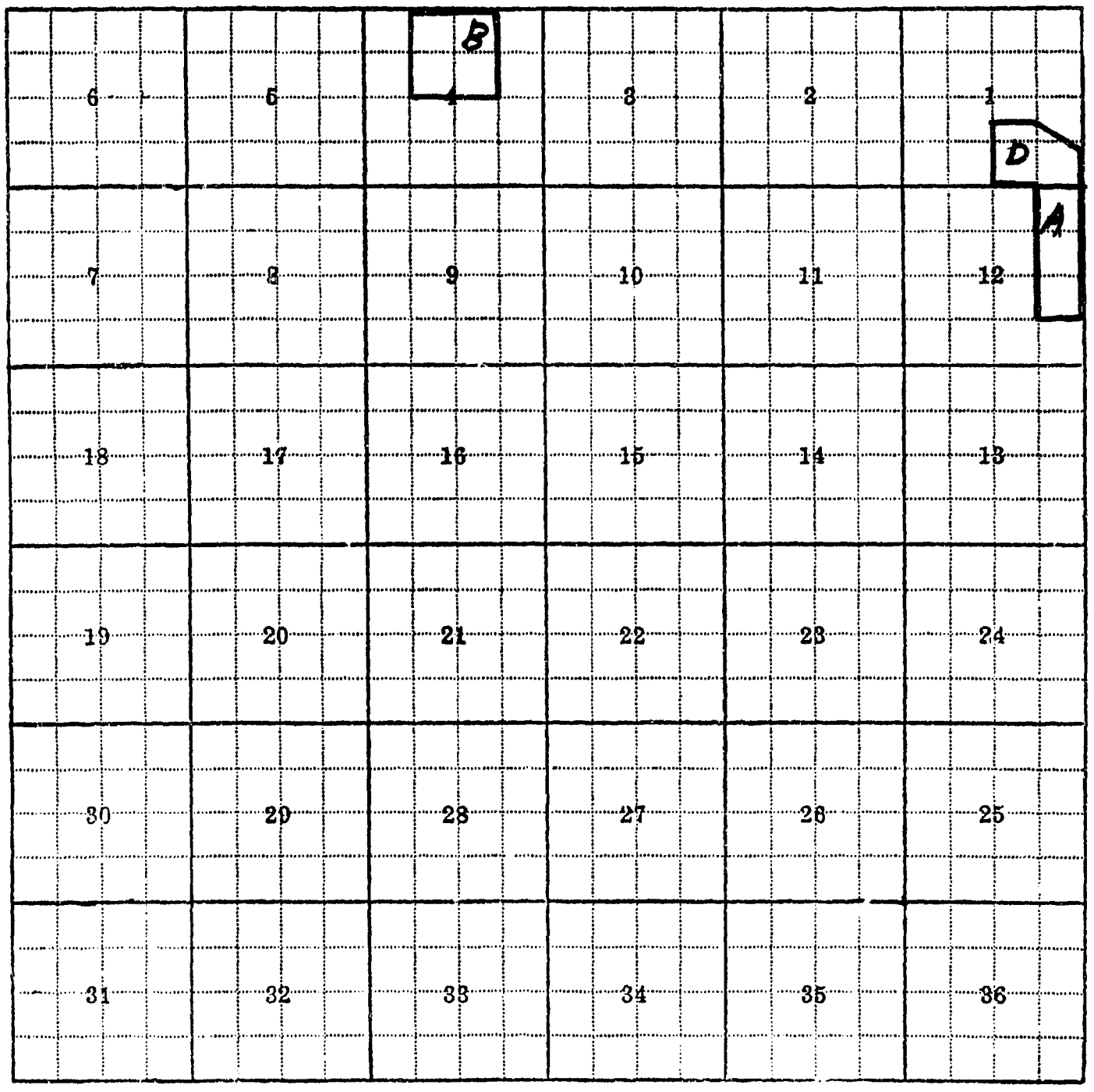
B
D
A
6
5
4
3
2
1
7
8
9
10
11
12
18
17
16
15
14
13
19
20
21
22
23
24
30
29
28
27
26
25
31
32
33
34
35
36

1-D, 4-B, 12-A

F-1-A

County Missoula

Farm Checked: Date 5-15-59

By William Lambeth

STATE OF MONTANA
STATE ENGINEERS OFFICE
Water Resources Survey

T. 13N R. 20W Plat No. 56

Photo No. 1P-206

Legal Land Owner Arthur Dussault Address Rt. 2, Missoula, Montana

Operator Same Address

Water is deliverd by:— 1. Private System; X 2. Ditch Company; 3. State Project; 4. Federal Project; 5. Irrigation District

If under Ditch Company, Irrigation District, or Government Project, state the number of shares or inches, acre feet, as the case may be in said system

App. No. Decree No.	NAME OF APPROPRIATOR TO WHOM DECREED	NAME OF STREAM	Date App. Date Priority	Miner's Inches	In Use	NAME OF DITCH (Water Delivered By)	No.	R/F	P/G/S	Present Irr. Acres	Irrigable Acres
See Co		Clark Fork River				Grass Valley French D	2	R		70	0

NOTE: R—Denotes Regular Irrigation. F—Flood Irrigation. P—Water diverted by means of pumping. G—Water diverted by gravity. S—Stored Water.

Condition of System Good Topography Bottom River Basin Columbia River

Adequate Supply: Yes X No Explain

Remarks 100' Grass Valley French Ditch Company.

Also in: Plat No. Twp. Rge.	Plat No. Twp. Rge.	Plat No. Twp. Rge.
Plat No. Twp. Rge.	Plat No. Twp. Rge.	Plat No. Twp. Rge.

Information From:
Arthur Dussault

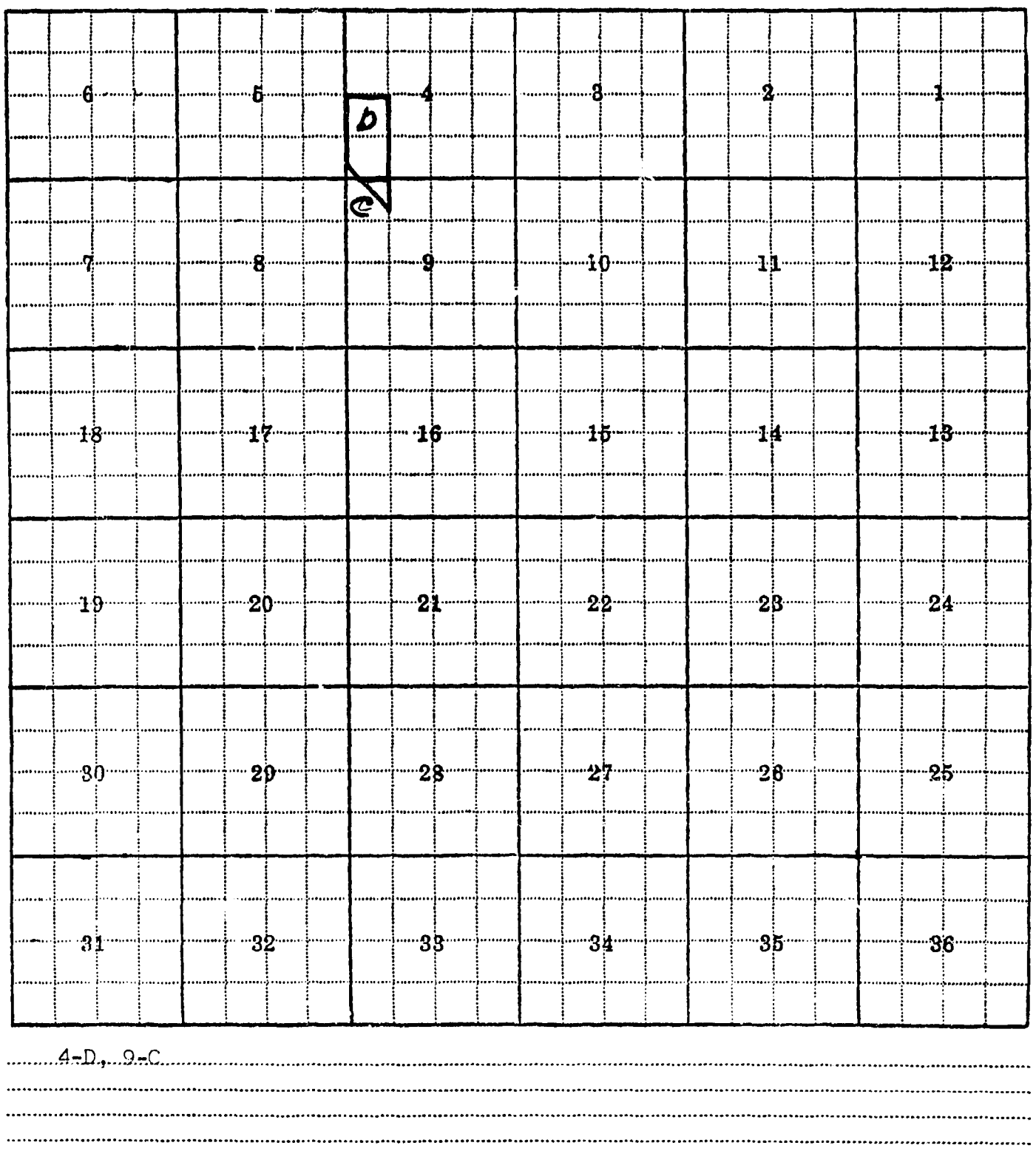
6
5
4
3
2
1
D
C
7
8
9
10
11
12
18
17
16
15
14
13
19
20
21
22
23
24
30
29
28
27
26
25
31
32
33
34
35
36

4-D., 9-C

F-1-A

County Missoula

Farm Checked: Date 5-15-59

By William Lambeth

STATE OF MONTANA
STATE ENGINEERS OFFICE
Water Resources Survey

T 13N R 20W Plat No. 56

Photo No. 1P-183, 1P-206

Legal Land Owner Mary Dussault Address

Operator Dussault Bros. Address Rt. 2, Missoula, Montana

Water is deliverd by:— x 1. Private System; x 2. Ditch Company; 3. State Project; 4. Federal Project; 5. Irrigation District

If under Ditch Company, Irrigation District, or Government Project, state the number of shares or inches, acre feet, as the case may be in said system

App. No. Decree No.	NAME OF APPROPRIATOR TO WHOM DECREED	NAME OF STREAM	Date App. Date Priority	Miner's Inches	In Use	NAME OF DITCH (Water Delivered By)	No.	R/F	P/G/S	Present Irr. Acres	Irrigable Acres
See Co		Clark Fork River				Grass Valley French D	2	R		133	0
A-275)	Joseph Dussault	Dussault Creek	5-4-00	500	Yes						
A-276)	Joseph Dussault	Dussault Creek	3-26-17	500	Yes						
A-277)	Mary Dussault	Dussault Creek	3-26-17	800	Yes	Sprinkler	1	R		73	0

NOTE: R—Denotes Regular Irrigation. F—Flood Irrigation. P—Water diverted by means of pumping. G—Water diverted by gravity. S—Stored Water.

Condition of System Good Topography Bottom River Basin Columbia River

Adequate Supply: Yes x No Explain

Remarks 200" Grass Valley French Ditch Company

Also in: Plat No. Twp. Rge.	Plat No. Twp. Rge.	Plat No. Twp. Rge.
Plat No. Twp. Rge.	Plat No. Twp. Rge.	Plat No. Twp. Rge.

Information From:

Arthur Dussault

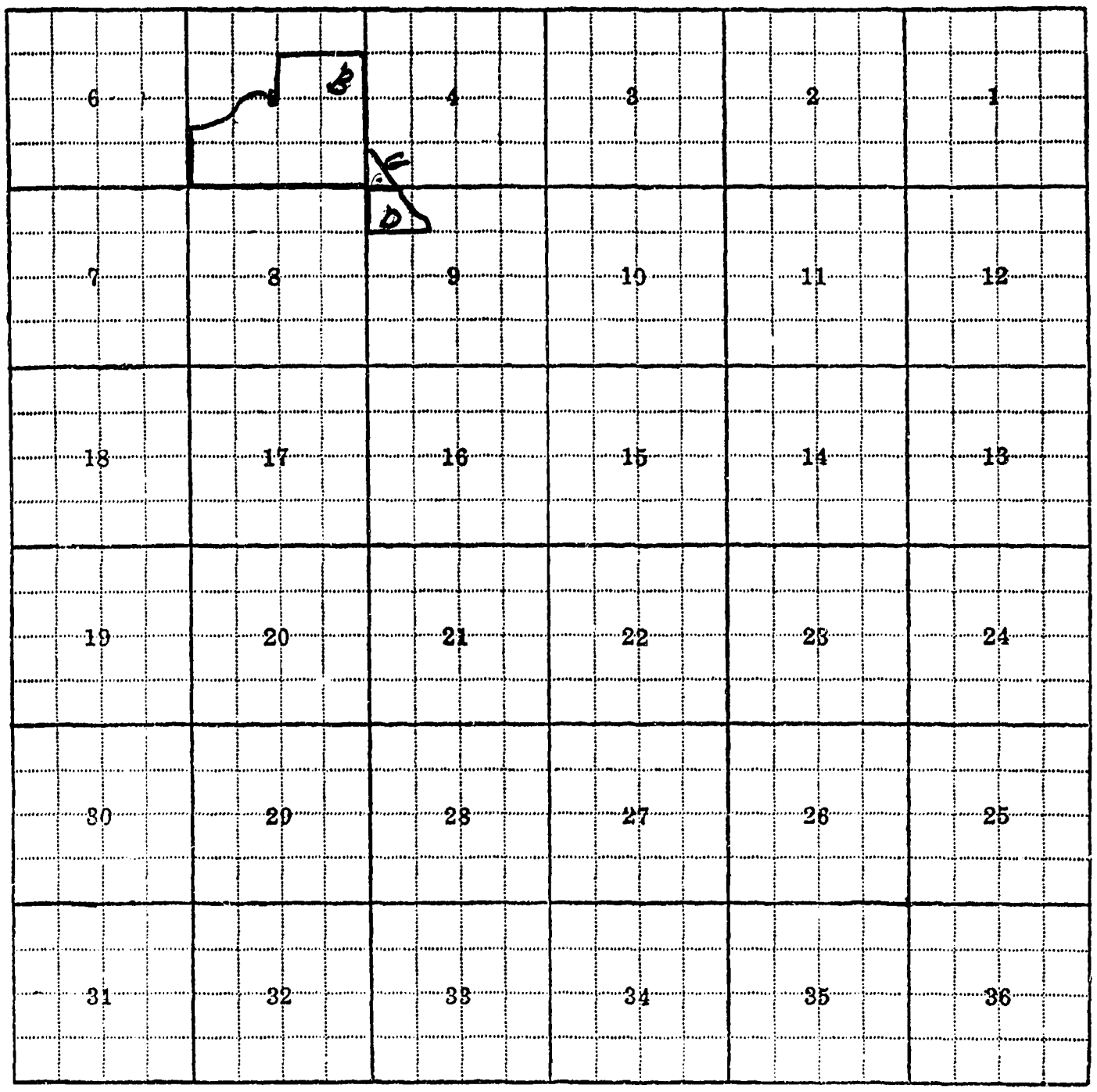
6
5
4
3
2
1
7
8
9
10
11
12
18
17
16
15
14
13
19
20
21
22
23
24
30
29
28
27
26
25
31
32
33
34
35
36

4-G, 5-B, 9-D

F-1-A

County Missoula

T 13N R 20W Plat No. 56

Farm Checked: Date 8-26-59

Photo No. 1P-209

By William Lambeth

STATE OF MONTANA
STATE ENGINEERS OFFICE
Water Resources Survey

Legal Land Owner Charles J. & Frankie C. Griffing Address Missoula, Montana

Operator Same Address

Water is deliverd by:— X 1. Private System; 2. Ditch Company; 3. State Project; 4. Federal Project; 5. Irrigation District

If under Ditch Company, Irrigation District, or Government Project, state the number of shares or inches, acre feet, as the case may be in said system

App. No. Decree No.	NAME OF APPROPRIATOR TO WHOM DECREED	NAME OF STREAM	Date App. Date Priority	Miner's Inches	In Use	NAME OF DITCH (Water Delivered By)	No.	R/F	P/G/S	Present Irr. Acres	Irrigable Acres
Use		Clark Fork River				Sprinkler	1	R		5	0

NOTE: R—Denotes Regular Irrigation. F—Flood Irrigation. P—Water diverted by means of pumping. G—Water diverted by gravity. S—Stored Water.

Condition of System Good Topography Valley River Basin Columbia River

Adequate Supply: Yes X No Explain

Remarks

Also in: Plat No. Twp. Rge.	Plat No. Twp. Rge.	Plat No. Twp. Rge.
Plat No. Twp. Rge.	Plat No. Twp. Rge.	Plat No. Twp. Rge.

Information From:

Field Survey

6	5	4	3	2	1
7	8	9	10	11	12
18	17	16	15	14	13
19	20	21	22	23	24
30	29	28	27	26	25
31	32	33	34	35	36

Sec. 27 SE¼ - W

F-1-A

County Missoula

Farm Checked: Date 9-2-59

By William Lambeth

STATE OF MONTANA
STATE ENGINEERS OFFICE
Water Resources Survey

T. 13N R. 20W Plat No. 56

Photo No. 2P-18

Legal Land Owner Dwyer Addition - See Following Forms Address Missoula, Montana

Operator ..... Address .....

Water is deliverd by:— 1. Private System; 2. Ditch Company; 3. State Project; 4. Federal Project; x 5. Irrigation District

If under Ditch Company, Irrigation District, or Government Project, state the number of shares or inches, acre feet, as the case may be in said system .....

App. No. Decree No.	NAME OF APPROPRIATOR TO WHOM DECREED	NAME OF STREAM	Date App. Date Priority	Miner's Inches	In Use	NAME OF DITCH (Water Delivered By)	No.	R/F	P/G/S	Present Irr. Acres	Irrigable Acres
See Dist		Clark Fork River				Missoula Irrigation D	5	R		5	0

NOTE: R—Denotes Regular Irrigation. F—Flood Irrigation. P—Water diverted by means of pumping. G—Water diverted by gravity, S—Stored Water.

Condition of System Good Topography Valley River Basin Columbia River

Adequate Supply: Yes x No Explain .....

Remarks .....

Also in: Plat No. Twp. Rge.	Plat No. Twp. Rge.	Plat No. Twp. Rge.
Plat No. Twp. Rge.	Plat No. Twp. Rge.	Plat No. Twp. Rge.

Information From:

L. L. Bulen & Field Survey

6	5	4	3	2	1
7	8	9	10	11	12
18	17	16	15	14	13
19	20	21	22	23	24
30	29	28	27	26 10 Acres	25
31	32	33	34	35	36

F-1-A

County Missoula

Farm Checked: Date 9-2-59

By William Lambeth

STATE OF MONTANA
STATE ENGINEERS OFFICE
Water Resources Survey

T. 13N R. 20W Plat No. 56

Photo No. 2P-18

Legal Land Owner Meridan & Cynthia Bennett - Dwyer : Addition Address Missoula, Montana

Operator Lot 3 ss

Water is deliverd by:— 1. Private System; 2. Ditch Company; 3. State Project 4. Federal Project; X 5. Irrigation District

If under Ditch Company, Irrigation District, or Government Project, state the number of shares or inches, acre feet, as the case may be in said system

App. No. Decree No.	NAME OF APPROPRIATOR TO WHOM DECREED	NAME OF STREAM	Date App. Date Priority	Miner's Inches	In Use	NAME OF DITCH (Water Delivered By)	No.	R/F	P/G/S	Present Irr. Acres	Irrigable Acres
See Dist		Clark Fork River				Missoula Irrigation D	5	R		1	0

NOTE: R—Denotes Regular Irrigation. F—Flood Irrigation. P—Water diverted by means of pumping. G—Water diverted by gravity. S—Stored Water.

Condition of System Good Topography Valley River Basin Columbia River

Adequate Supply: Yes x No Explain

Remarks 2" Missoula Irrigation District.

Also in: Plat No. Twp. Rge.	Plat No. Twp. Rge.	Plat No. Twp. Rge.
Plat No. Twp. Rge.	Plat No. Twp. Rge.	Plat No. Twp. Rge.

Information From:

L. L. Bulen

F-1-A

County Missoula

Farm Checked: Date 9-2-59

By William Lambeth

STATE OF MONTANA
STATE ENGINEERS OFFICE
Water Resources Survey

T. 13N R. 20W Plat No. 56

Photo No. 2P-18

Legal Land Owner John & Kathryn Chamberlin - Dwyer 3 Addition Address Missoula, Montana

Operator Lot 1-2 Address

Water is deliverd by:— 1. Private System; 2. Ditch Company; 3. State Project; 4. Federal Project; x 5. Irrigation District

If under Ditch Company, Irrigation District, or Government Project, state the number of shares or inches, acre feet, as the case may be in said system

App. No. Decree No.	NAME OF APPROPRIATOR TO WHOM DECREED	NAME OF STREAM	Date App. Date Priority	Miner's Inches	In Use	NAME OF DITCH (Water Delivered By)	No.	R/F	P/G/S	Present Irr. Acres	Irrigable Acres
See Dist		Clark Fork River				Missoula Irrigation D	5	R		2	0

NOTE: R—Denotes Regular Irrigation. F—Flood Irrigation. P—Water diverted by means of pumping. G—Water diverted by gravity. S—Stored Water.

Condition of System Good Topography Valley River Basin Columbia River

Adequate Supply: Yes x No Explain

Remarks 4" Missoula Irrigation District.

Also in: Plat No. Twp. Rge.	Plat No. Twp. Rge.	Plat No. Twp. Rge.
Plat No. Twp. Rge.	Plat No. Twp. Rge.	Plat No. Twp. Rge.

Information From:
L. L. Bulen

F-1-A

County Missoula

Farm Checked: Date 9-2-59

By William Lambeth

STATE OF MONTANA
STATE ENGINEERS OFFICE
Water Resources Survey

T. 13N R. 20W Plat No. 56

Photo No. 2P-18

Legal Land Owner Fred & Dorothy Johnson - Dwyer's Addition Address

Operator Lot 4-5 Address

Water is deliverd by:— 1. Private System; 2. Ditch Company; 3. State Project; 4. Federal Project; x 5. Irrigation District

If under Ditch Company, Irrigation District, or Government Project, state the number of shares or inches, acre feet, as the case may be in said system

App. No. Decree No.	NAME OF APPROPRIATOR TO WHOM DECREED	NAME OF STREAM	Date App. Date Priority	Miner's Inches	In Use	NAME OF DITCH (Water Delivered By)	No.	R/F	P/G/S	Present Irr. Acres	Irrigable Acres
See Dist		Clark Fork Rive-				Missoula Irrigation D	5	R		2	0

NOTE: R—Denotes Regular Irrigation. F—Flood Irrigation. P—Water diverted by means of pumping. G—Water diverted by gravity. S—Stored Water.

Condition of System Good Topography Valley River Basin Columbia River

Adequate Supply: Yes x No Explain

Remarks 4" Missoula Irrigation District.

Also in:								
Plat No.	Twp.	Rge.	Plat No.	Twp.	Rge.	Plat No.	Twp.	Rge.
Plat No.	Twp.	Rge.	Plat No.	Twp.	Rge.	Plat No.	Twp.	Rge.

Information From:

L.L. Bulen

F-1-A

County Missoula

Farm Checked: Date 6-24-59

By William Lambeth

STATE OF MONTANA
STATE ENGINEERS OFFICE
Water Resources Survey

T. 13N R. 20W. Plat No. 56

Photo No. 2P-21

Legal Land Owner Ellen Flynn Address

Operator Elmer Flynn Address Rt 2, Missoula, Montana

Water is deliverd by:— x 1. Private System; x 2. Ditch Company; 3. State Project; 4. Federal Project; 5. Irrigation District

If under Ditch Company, Irrigation District, or Government Project, state the number of sharer or inches, acre feet, as the case may be in said system

App. No. Decree No.	NAME OF APPROPRIATOR TO WHOM DECREED	NAME OF STREAM	Date App. Date Priority	Miner's Inches	In Use	NAME OF DITCH (Water Delivered By)	No.	R/F	P/G/S	Present Irr. Acres	Irrigable Acres
See Co.		Clark Fork River				Flynn-Lowney D	2	R		110	0
D-53	Ellen Flynn	W. Fk. Grant Creek	5-1-71	40	Yes	Flynn-Dougherty	1	R		27	0
A-177G	U. S. Bureau of										
	Reclamation (by H.										
	D. Comstock)	Clark Fork River	7-11-44	800	No						
					ditch						
					built						

NOTE: R—Denotes Regular Irrigation. F—Flood Irrigation. P—Water diverted by means of pumping. G—Water diverted by gravity. S—Stored Water.

Condition of System Good Topography Flat River Basin Columbia River

Adequate Supply: Yes x No Explain

Remarks Hellgate Irrigation Company 254½" (Ellen Flynn was aunt and this is an estate which will be broken up later, but don't know how yet.)

Also in: Plat No. Twp. Rge.	Plat No. Twp. Rge.	Plat No. Twp. Rge.
Plat No. Twp. Rge.	Plat No. Twp. Rge.	Plat No. Twp. Rge.

Information From:

Elmer Flynn

6	5	4	3	2	1
7	8	9	10	11	12
18	17	16	15	14	13
19	20	21	22	23	24
30	29	28	27	26	25
31	32	33	34	35	36

F-1-A

County Missoula

Farm Checked: Date 6-24-59

By William Lambeth

STATE OF MONTANA
STATE ENGINEERS OFFICE
Water Resources Survey

T. 13N R. 20W Plat No. 56

Photo No. 2P-20 & 21

Legal Land Owner Emmett Flynn, et al Address Rt. 2, Missoula, Montana

Operator Same Address

Water is deliverd by:— 1. Private System; X 2. Ditch Company; 3. State Project; 4. Federal Project; 5. Irrigation District

If under Ditch Company, Irrigation District, or Government Project, state the number of shares or inches, acre feet, as the case may be in said system

App. No. Decree No.	NAME OF APPROPRIATOR TO WHOM DECREED	NAME OF STREAM	Date App. Date Priority	Miner's Inches	In Use	NAME OF DITCH (Water Delivered By)	No.	R/F	P/G/S	Present Irr. Acres	Irrigable Acres
See Co.		Clark Fork River				Flynn-Lowney D	2	R		164	0
A-177G	U. S. Bureau of										
	Reclamation (by H.										
	D. Comstock)	Clark Fork River	7-11-44	800	No						
					ditch						
					built						

NOTE: R—Denotes Regular Irrigation. F—Flood Irrigation. P—Water diverted by means of pumping. G—Water diverted by gravity. S—Stored Water.

Condition of System Good Topography Flat River Basin Columbia River

Adequate Supply: Yes X No Explain

Remarks 182" Hellgate Irrigation Company

Also in:									
Plat No. 5X	Twp. 13N	Rge. 19W	Plat No.	Twp.	Rge.	Plat No.	Twp.	Rge.
Plat No.	Twp.	Rge.	Plat No.	Twp.	Rge.	Plat No.	Twp.	Rge.

Information From:

Elmer Flynn

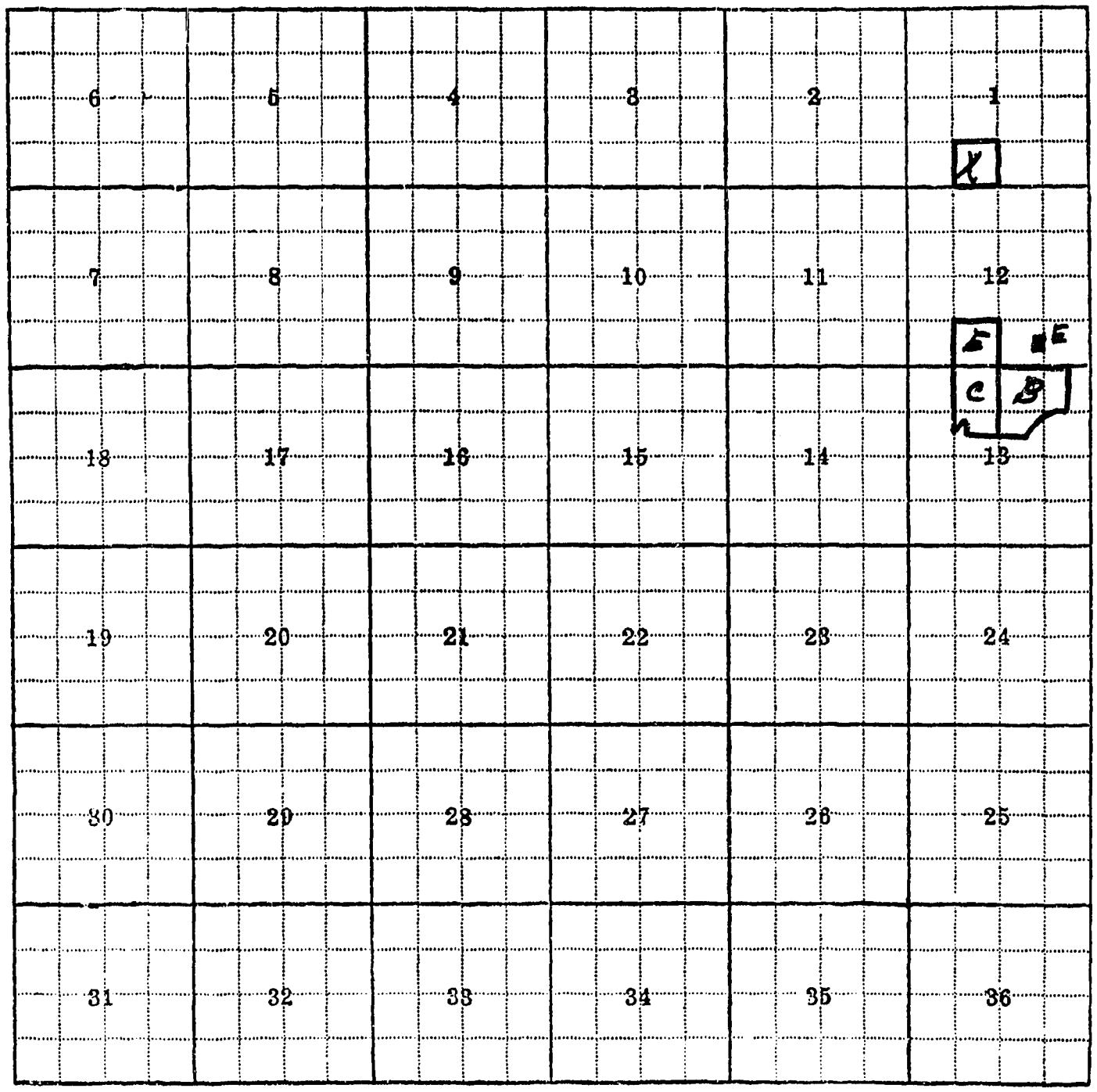

1-X, 12-E, 13-B, 13-C

F-1-A

County Missoula

Farm Checked: Date 6-24-59

By William Lambeth

STATE OF MONTANA
STATE ENGINEERS OFFICE
Water Resources Survey

T. 13N R. 20W Plat No. 56

Photo No. 2P-21

Legal Land Owner George Elmer & John Bernard Flynn Address

Operator Elmer Flynn Address Rt. 2, Missoula, Montana

Water is deliverd by:— x 1. Private System; x 2. Ditch Company; 3. State Project; 4. Federal Project; 5. Irrigation District

If under Ditch Company, Irrigation District, or Government Project, state the number of shares or inches, acre feet, as the case may be in said system

App. No. Decree No.	NAME OF APPROPRIATOR TO WHOM DECREED	NAME OF STREAM	Date App. Date Priority	Miner's Inches	In Use	NAME OF DITCH (Water Delivered By)	No.	R/F	P/G/S	Present Irr. Acres	Irrigable Acres
D-51	Catherine Flynn	W. Fk. Grant Creek	5-1-66	160	Yes						
		)	5-1-75	160	Yes	Flynn-Dougherty					
D-52	Catherine Flynn	Grant Creek)	5-15-67	65	Yes	Ditches	1	R		71	0
		)	7-1-71	80	Yes						
See Co.		Clark Fork River				Flynn-Lowney D	2	R		149	0
A-177G	U. S. Bureau of Reclamation (by H. D. Comstock)	Clark Fork River	7-11-44	800	No ditch built						

NOTE: R—Denotes Regular Irrigation. F—Flood Irrigation. P—Water diverted by means of pumping. G—Water diverted by gravity. S—Stored Water.

Condition of System Good Topography Flat River Basin Columbia River

Adequate Supply: Yes x No Explain

Remarks Hellgate Irrigation Company - 203½" (John B. is father & this is an estate, Geo. E. & Elmer Flynn the same. A-500 is part of Hellgate Irrigation Company rights.

Also in:	Plat No.	Twp.	Rge.	Plat No.	Twp.	Rge.	Plat No.	Twp.	Rge.
	Plat No.	Twp.	Rge.	Plat No.	Twp.	Rge.	Plat No.	Twp.	Rge.

Information From:

Elmer Flynn

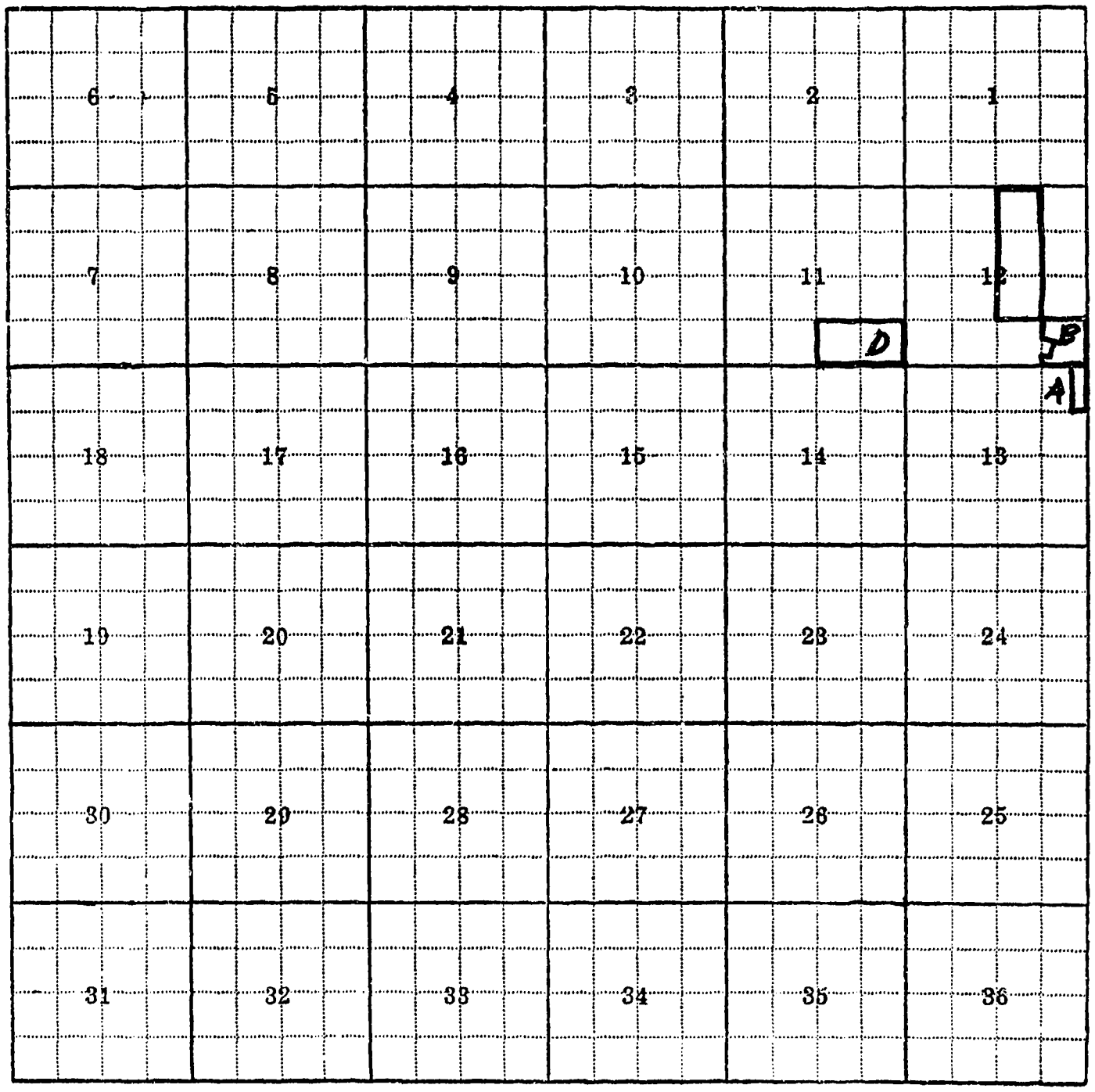
6
5
4
3
2
1
7
8
9
10
11
12
D
B
A
18
17
16
15
14
13
19
20
21
22
23
24
30
29
28
27
26
25
31
32
33
34
35
36

11-D, 12-B, 13-A

F-1-A

County Missoula

Farm Checked: Date 5-20-59

By William Lambeth

STATE OF MONTANA
STATE ENGINEERS OFFICE
Water Resources Survey

T. 13N R. 20W Plat No. 56

Photo No. 2P-19, 2P-20

Legal Land Owner Clifford & Opalmae Frey Address Rt. 2, Missoula, Montana

Operator Same Address

Water is deliverd by:— x 1. Private System; x 2. Ditch Company; 3. State Project; 4. Federal Project; 5. Irrigation District

If under Ditch Company, Irrigation District, or Government Project, state the number of shares or inches, acre feet, as the case may be in said system

App. No, Decree No.	NAME OF APPROPRIATOR TO WHOM DECREED	NAME OF STREAM	Date App. Date Priority	Miner's Inches	In Use	NAME OF DITCH (Water Delivered By)	No.	R/F	P/G/S	Present Irr. Acres	Irrigable Acres
See Co		Clark Fork River				Flynn-Lowney D.	2	R		14	0
A-1696A	Clifford & Fritz										
	Frey	Unnamed Creek	3-8-48	300	1/5	Sprinkler	1	R		46	0

NOTE: R—Denotes Regular Irrigation. F—Flood Irrigation. P—Water diverted by means of pumping. G—Water diverted by gravity. S—Stored Water.

Condition of System Good Topography Bottom River Basin Columbia River

Adequate Supply: Yes x No Explain

Remarks 60" Hellgate Irrigation Company.

Also in: Plat No. Twp. Rge.	Plat No. Twp. Rge.	Plat No. Twp. Rge.
Plat No. Twp. Rge.	Plat No. Twp. Rge.	Plat No. Twp. Rge.

Information From:

Clifford Frey

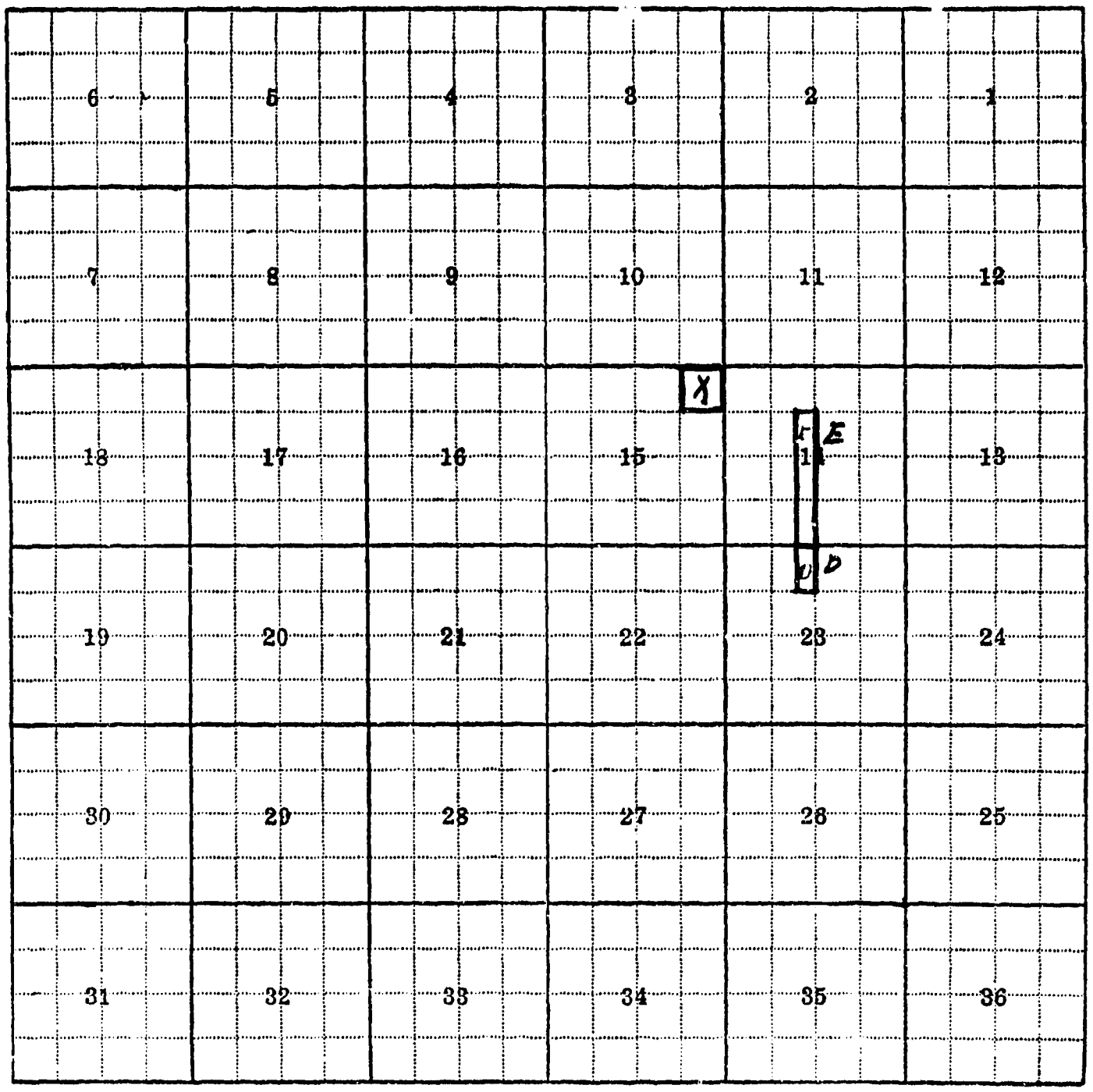
6
5
4
3
2
1
7
8
9
10
11
12
K
18
17
16
15
E
14
13
D
19
20
21
22
23
24
30
29
28
27
26
25
31
32
33
34
35
36

14-E, 15-K, 23-D

F-1-A

County Missoula

Farm Checked: Date 5-20-59

By William Lambeth

STATE OF MONTANA
STATE ENGINEERS OFFICE
Water Resources Survey

T. 13N R. 20W Plat No. 56

Photo No. 2P-20, 2P-19

Legal Land Owner Fritz & Bertina Frey Address Rt. 2, Missoula, Montana

Operator Same Address

Water is deliverd by:— × 1. Private System; × 2. Ditch Company; 3. State Project; 4. Federal Project; 5. Irrigation District

If under Ditch Company, Irrigation District, or Government Project, state the number of shares or inches, acre feet, as the case may be in said system

App. No. Decree No.	NAME OF APPROPRIATOR TO WHOM DECREED	NAME OF STREAM	Date App. Date Priority	Miner's Inches	In Use	NAME OF DITCH (Water Delivered By)	No.	R/F	P/G/S	Present Irr. Acres	Irrigable Acres
See Co.		Clark Fork River				Flynn-Lowney D	2	R		10	0
A-1696A	Clifford & Fritz										
	Frey	Unnamed Creek	3-8-48	300	½	Sprinkler	1	R		40	0

NOTE: R—Denotes Regular Irrigation. F—Flood Irrigation. P—Water diverted by means of pumping. G—Water diverted by gravity. S—Stored Water.

Condition of System Good Topography Bottom River Basin Columbia River

Adequate Supply: Yes × No Explain

Remarks 60" Hellgate Irrigation Company.

Also in:									
	Plat No.	Twp.	Rge.	Plat No.	Twp.	Rge.	Plat No.	Twp.	Rge.
	Plat No.	Twp.	Rge.	Plat No.	Twp.	Rge.	Plat No.	Twp.	Rge.

Information From:
Clifford Frey

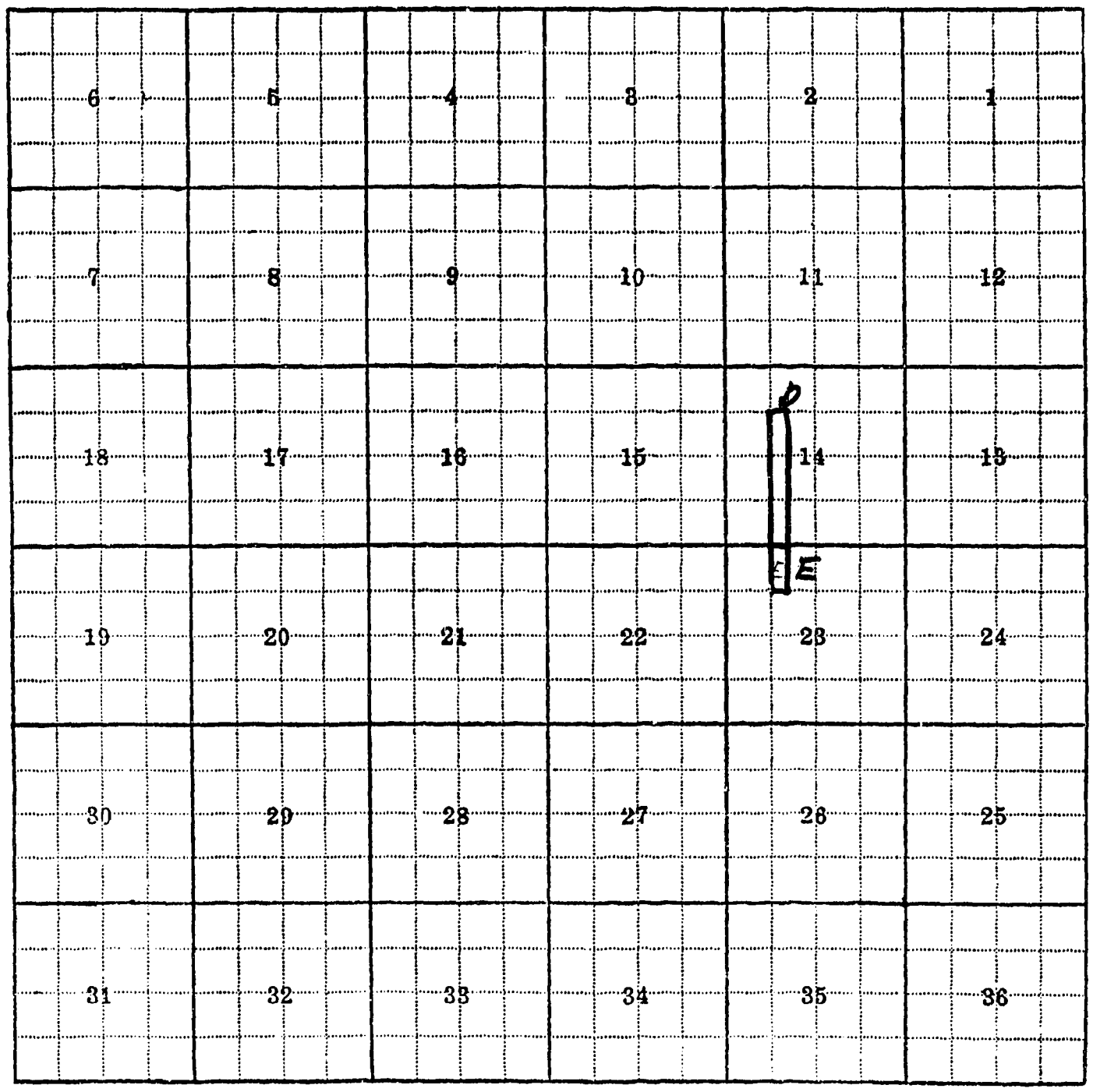
6
5
4
3
2
1
7
8
9
10
11
12
18
17
16
15
14
13
E
19
20
21
22
23
24
30
29
28
27
26
25
31
32
33
34
35
36

14-D, 23-E

F-1-A

County Missoula

Farm Checked: Date 5-26-59

By William Lambeth

STATE OF MONTANA
STATE ENGINEERS OFFICE
Water Resources Survey

T. 13N R. 20W Plat No. 56

Photo No. 2P-20

Legal Land Owner Antone & Elsie May Hames Address

Operator Ralph Hillstrom Address Rt. 2, Missoula, Montana

Water is deliverd by:— X 1. Private System; X 2. Ditch Company; 3. State Project; 4. Federal Project; 5. Irrigation District

If under Ditch Company, Irrigation District, or Government Project, state the number of shares or inches, acre feet, as the case may be in said system

App. No. Decree No.	NAME OF APPROPRIATOR TO WHOM DECREED	NAME OF STREAM	Date App. Date Priority	Miner's Inches	In Use	NAME OF DITCH (Water Delivered By)	No.	R/F	P/G/S	Present Irr. Acres	Irrigable Acres
See Co.		Clark Fork River				Flynn-Lowney D.	2	R		17	0
Use Rt.		Slough				Sprinkler	1	R		25	0
A-177G	U. S. Bureau of										
	Reclamation (by H.										
	D. Comstock)	Clark Fork River	7-11-44	800	no						
					ditch						
					built						

NOTE: R—Denotes Regular Irrigation. F—Flood Irrigation. P—Water diverted by means of pumping. G—Water diverted by gravity, S—Stored Water.

Condition of System Good Topography Bottom River Basin Columbia River

Adequate Supply: Yes X No Explain

Remarks 50" Hellgate Irrigation Company. (water in Hillstrom name.)

A-509 is appropriation for Hellgate Irrigation Co.

Also in: Plat No. Twp. Rge.	Plat No. Twp. Rge.	Plat No. Twp. Rge.
Plat No. Twp. Rge.	Plat No. Twp. Rge.	Plat No. Twp. Rge.

Information From:

Chas. Stahl & Mrs Hillstrom

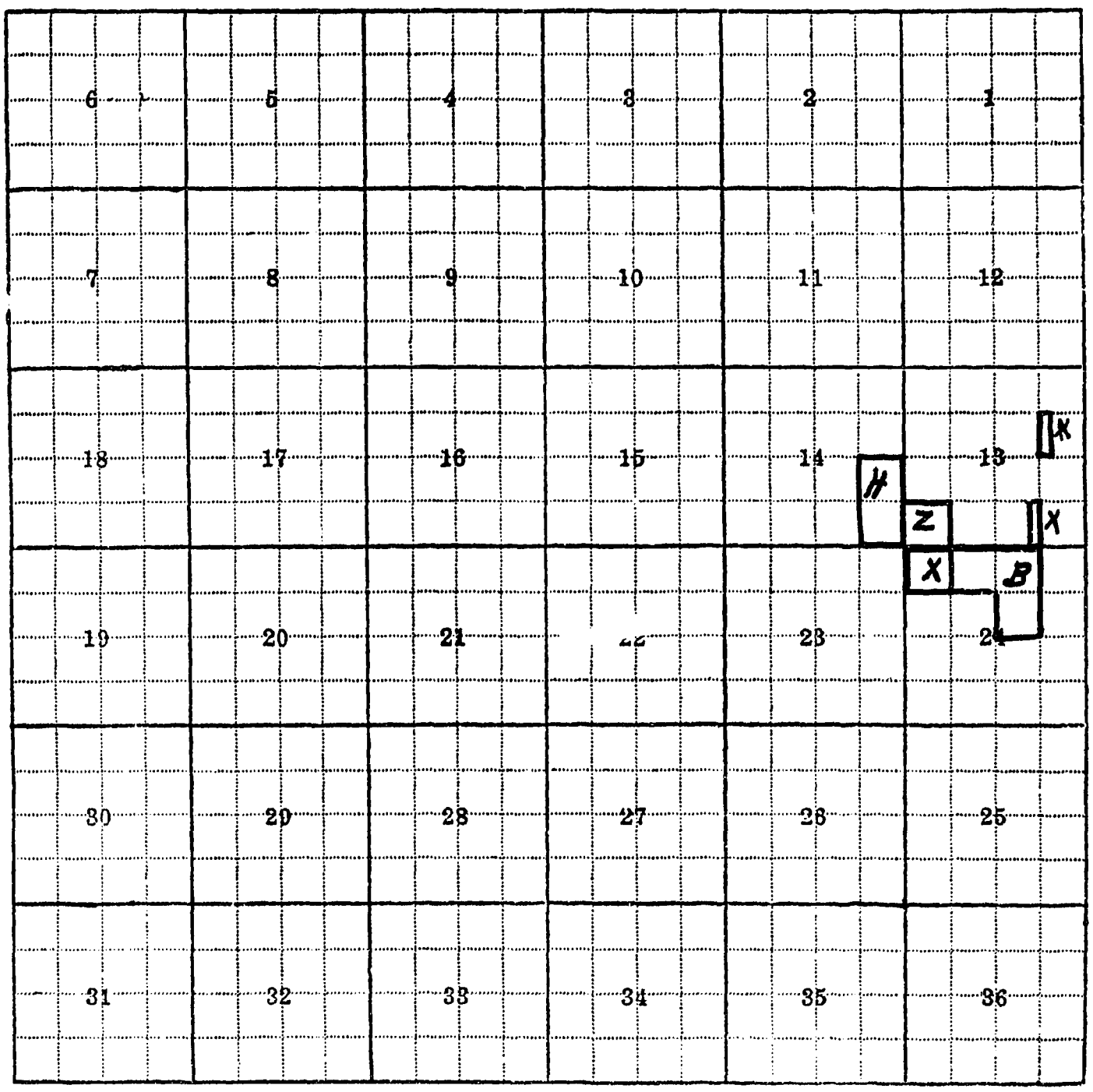

13-Z, 13-X, 14-H, 24-X, 24-B

F-1-A

County Missoula

Farm Checked: Date 6-23-59

By William Lambeth

STATE OF MONTANA
STATE ENGINEERS OFFICE
Water Resources Survey

T. 13N R. 20W. Plat No. 56

Photo No. 1P-183

Legal Land Owner Kenneth C. & Rachel M. Hayes Address Big Flat, Missoula, Montana

Operator Same Address

Water is deliverd by:— 1. Private System; 2. Ditch Company; 3. State Project; 4. Federal Project; x 5. Irrigation District

If under Ditch Company, Irrigation District, or Government Project, state the number of shares or inches, acre feet, as the case may be in said system

App. No. Decree No.	NAME OF APPROPRIATOR TO WHOM DECREED	NAME OF STREAM	Date App. Date Priority	Miner's Inches	In Use	NAME OF DITCH (Water Delivered By)	No.	R/F	P/G/S	Present Irr. Acres	Irrigable Acres
See Dist		Bitterroot River				Big Flat Irrigation D					
						(Sprinkler)	5	R		37	0

NOTE: R—Denotes Regular Irrigation. F—Flood Irrigation. P—Water diverted by means of pumping. G—Water diverted by gravity. S—Stored Water.

Condition of System Good Topography Flat River Basin Columbia River

Adequate Supply: Yes x No Explain

Remarks 42.7± acres Big Flat Irrigation District.
(less 5 acres sold to Pat Ramer)

Also in:								
Plat No.	Twp.	Rge.	Plat No.	Twp.	Rge.	Plat No.	Twp.	Rge.
Plat No.	Twp.	Rge.	Plat No.	Twp.	Rge.	Plat No.	Twp.	Rge.

Information From:
Ellen Morin & Field Survey

6	5	4	3	2	1
B 7	8	9	10	11	12
18	17	16	15	14	13
19	20	21	22	23	24
30	29	28	27	26	25
31	32	33	34	35	36

F-1-A

County Missoula

Farm Checked: Date 8-26-59

By William Lambeth

STATE OF MONTANA
STATE ENGINEERS OFFICE
Water Resources Survey

T. 13N R. 20W Plat No. 56

Photo No. 2P-20, 5P-76

Legal Land Owner William M. Hendricks Address Mullan Road, Missoula, Montana

Operator Same Address

Water is deliverd by:— 1. Private System; x 2. Ditch Company; 3. State Project; 4. Federal Project; 5. Irrigation District

If under Ditch Company, Irrigation District, or Government Project, state the number of shares or inches, acre feet, as the case may be in said system

App. No. Decree No.	NAME OF APPROPRIATOR TO WHOM DECREED	NAME OF STREAM	Date App. Date Priority	Miner's Inches	In Use	NAME OF DITCH (Water Delivered By)	No.	R/F	P/G/S	Present Irr. Acres	Irrigable Acres
See Co.		Clark Fork River				Flynn-Lowney D	2	R		74	0
A-177G	U. S. Bureau of										
	Reclamation (by H.										
	D. Comstock)	Clark Fork River	7-11-44	800	No						
					ditch						
					built						

NOTE: R—Denotes Regular Irrigation. F—Flood Irrigation. P—Water diverted by means of pumping. G—Water diverted by gravity. S—Stored Water.

Condition of System Good Topography Valley River Basin Columbia River

Adequate Supply: Yes x No Explain:

Remarks 50" Hellgate Irrigation Company.

Also in: Plat No. 57 Twp. 13N Rge. 19W	Plat No. Twp. Rge.	Plat No. Twp. Rge.
Plat No. Twp. Rge.	Plat No. Twp. Rge.	Plat No. Twp. Rge.

Information From:

Elmer Flynn & Field Survey

6	5	4	3	2	1
7	8	9	10	11	12
18	17	16	15	14	13
19	20	21	22	23	24
30	29	28	27	26	25
31	32	33	34	35	36

F

A

13-F, 24-A

F-1-A

County Missoula

Farm Checked: Date 8-26-59

By William Lambeth

STATE OF MONTANA
STATE ENGINEERS OFFICE
Water Resources Survey

T. 13N R. 20W Plat No. 56

Photo No. 2P-19, 2P-20

Legal Land Owner Caryl M. Jaumotte Address .....

Operator Joseph & Martha Field Address Rt. 2, Missoula, Montana

Water is deliverd by:— X 1. Private System; 2. Ditch Company; 3. State Project; 4. Federal Project; 5. Irrigation District

If under Ditch Company, Irrigation District, or Government Project, state the number of shares or inches, acre feet, as the case may be in said system .....

App. No. Decree No.	NAME OF APPROPRIATOR TO WHOM DECREED	NAME OF STREAM	Date App. Date Priority	Miner's Inches	In Use	NAME OF DITCH (Water Delivered By)	No.	R/F	P/G/S	Present Irr. Acres	Irrigable Acres
A-450A	Joseph Field	Unnamed Ek. Grant Cr	3-1-55	80	Yes	Field-Dougherty D	1	R		82	0
D-50	Calvin Cody										
	Lilly Rossback										
	Julius Simmert										
	Geo. White										
	Richard O. White										
	W. W. White	W. Fk. Grant Creek	5-1-78	206	80*						
			5-31-80	174							
A-1258	Richard O. White	Waste, Sparks & Yeager Ditches	7-31-22	120	No						

NOTE: R—Denotes Regular Irrigation. F—Flood Irrigation. P—Water diverted by means of pumping. G—Water diverted by gravity. S—Stored Water.

Condition of System Good Topography Slope River Basin Columbia River

Adequate Supply: Yes X No Explain .....

Remarks * the 80" belonged to Calvin Cody.

Also in: Plat No.	Twp.	Rge.	Plat No.	Twp.	Rge.	Plat No.	Twp.	Rge.
Plat No.	Twp.	Rge.	Plat No.	Twp.	Rge.	Plat No.	Twp.	Rge.

Information From:

Cliff Frey & Field Survey

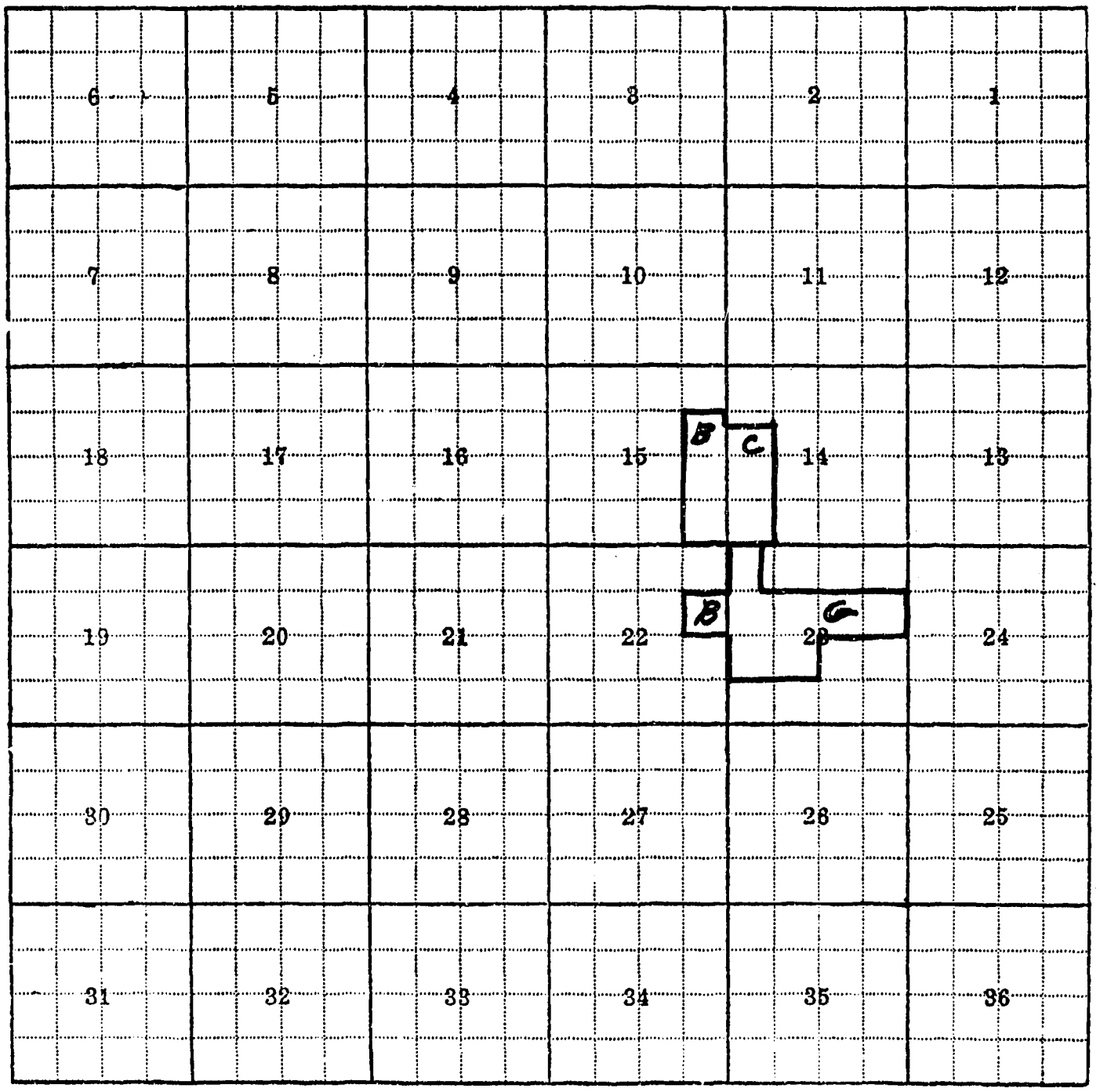

14-C, 15-B, 22-B, 23-G

F-1-A

County Missoula

Farm Checked: Date 6-9-59

By William Lambeth

STATE OF MONTANA
STATE ENGINEERS OFFICE
Water Resources Survey

T. 13N R. 20W Plat No. 56

Photo No. 1P-180, 1P-209

Legal Land Owner John E. Jensen Address

Operator H. E. Jensen Address

Water is deliverd by:— × 1. Private System; 2. Ditch Company; 3. State Project; 4. Federal Project; 5. Irrigation District

If under Ditch Company, Irrigation District, or Government Project, state the number of shares or inches, acre feet, as the case may be in said system

App. No. Decree No.	NAME OF APPROPRIATOR TO WHOM DECREED	NAME OF STREAM	Date App. Date Priority	Miner's Inches	In Use	NAME OF DITCH (Water Delivered By)	No.	R/F	P/G/S	Present Irr. Acres	Irrigable Acres
D-148	S. V. Kenton	O'Brien Creek	1884	60	Yes	Jensen Ditch	1	F		28	0
A-774A	Hans E. Jenson	Lyon Gulch	9-23-58	120	Yes						

NOTE: R—Denotes Regular Irrigation. F—Flood Irrigation. P—Water diverted by means of pumping. G—Water diverted by gravity. S—Stored Water.

Condition of System Fair Topography Creek Bottom River Basin Columbia River

Adequate Supply: Yes..... No x Explain Flood Water

Remarks

Also in: Plat No. Twp. Rge.	Plat No. Twp. Rge.	Plat No. Twp. Rge.
Plat No. Twp. Rge.	Plat No. Twp. Rge.	Plat No. Twp. Rge.

Information From:

Field Survey

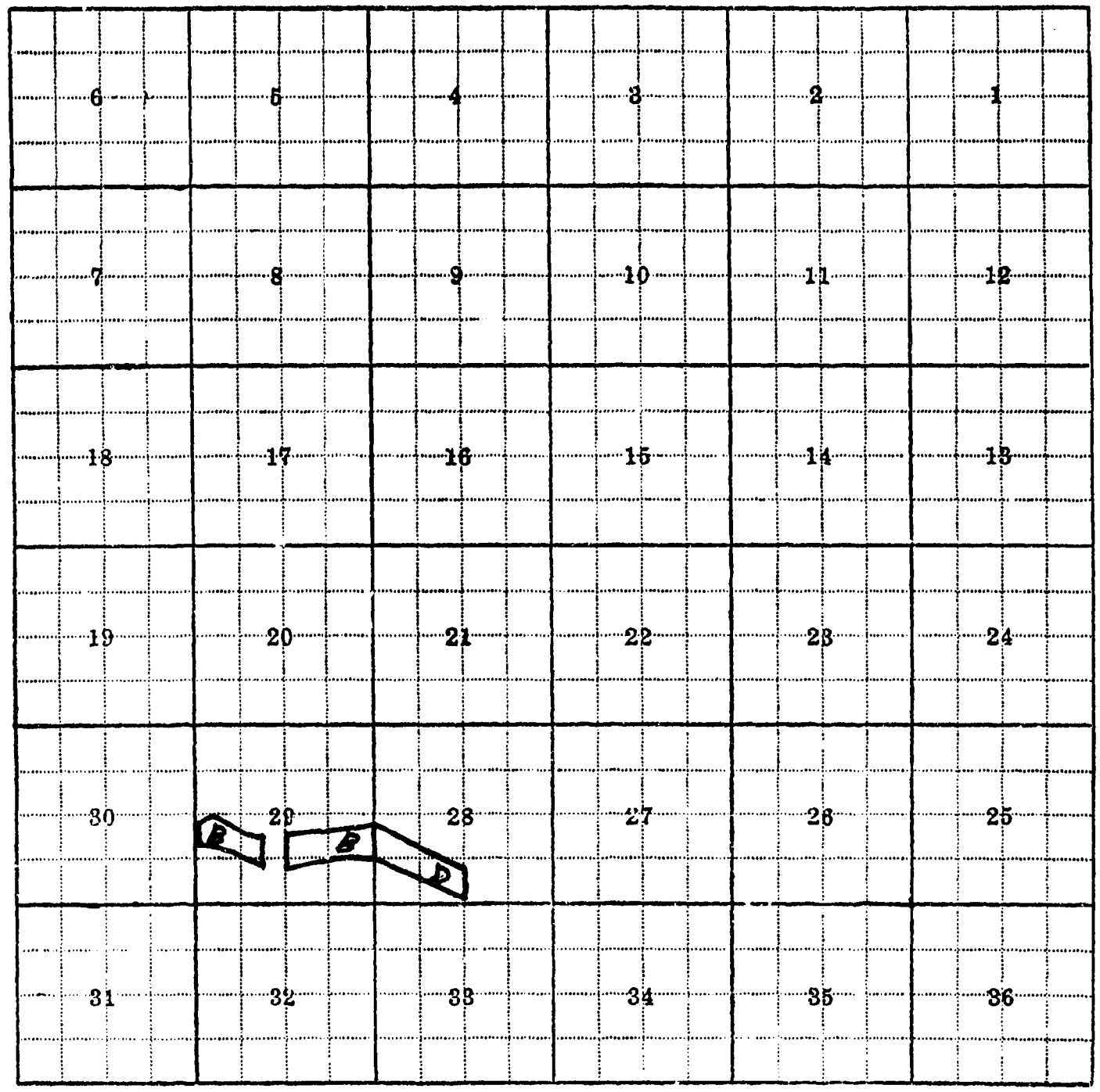
6
5
4
3
2
1
7
8
9
10
11
12
18
17
16
15
14
13
19
20
21
22
23
24
30
29
28
27
26
25
31
32
33
34
35
36
B
B
D

28-D, 29-B

F-1-A

County Missoula

Farm Checked: Date 5-18-59

By William Lambeth

STATE OF MONTANA
STATE ENGINEERS OFFICE
Water Resources Survey

T. 13N R. 20W Plat No. 56

Photo No. 1P-206

Legal Land Owner Emma Jette Address Rt. 2, Missoula, Montana

Operator Same Address

Water is deliverd by:— X 1. Private System; X 2. Ditch Company; 3. State Project; 4. Federal Project; 5. Irrigation District

If under Ditch Company, Irrigation District, or Government Project, state the number of shares or inches, acre feet, as the case may be in said system

App. No. Decree No.	NAME OF APPROPRIATOR TO WHOM DECREED	NAME OF STREAM	Date App. Date Priority	Miner's Inches	In Use	NAME OF DITCH (Water Delivered By)	No.	R/F	P/G/S	Present Irr. Acres	Irrigable Acres
See Co.		Clark Fork River				Grass Valley French D	2	R		21	0
4-582A	Emma Jette	Jette Drain Ditch	6-20-56	500	Yes	Sprinkler	1	R		11	57

NOTE: R--Denotes Regular Irrigation. F—Flood Irrigation. P—Water diverted by means of pumping. G—Water diverted by gravity. S—Stored Water.

Condition of System Good Topography Bottom River Basin Columbia River

Adequate Supply: Yes X No Explain

Remarks 100" Grass Valley French Ditch Company.

Also in: Plat No. Twp. Rge.	Plat No. Twp. Rge.	Plat No. Twp. Rge.
Plat No. Twp. Rge.	Plat No. Twp. Rge.	Plat No. Twp. Rge.

Information From:

Emma Jette

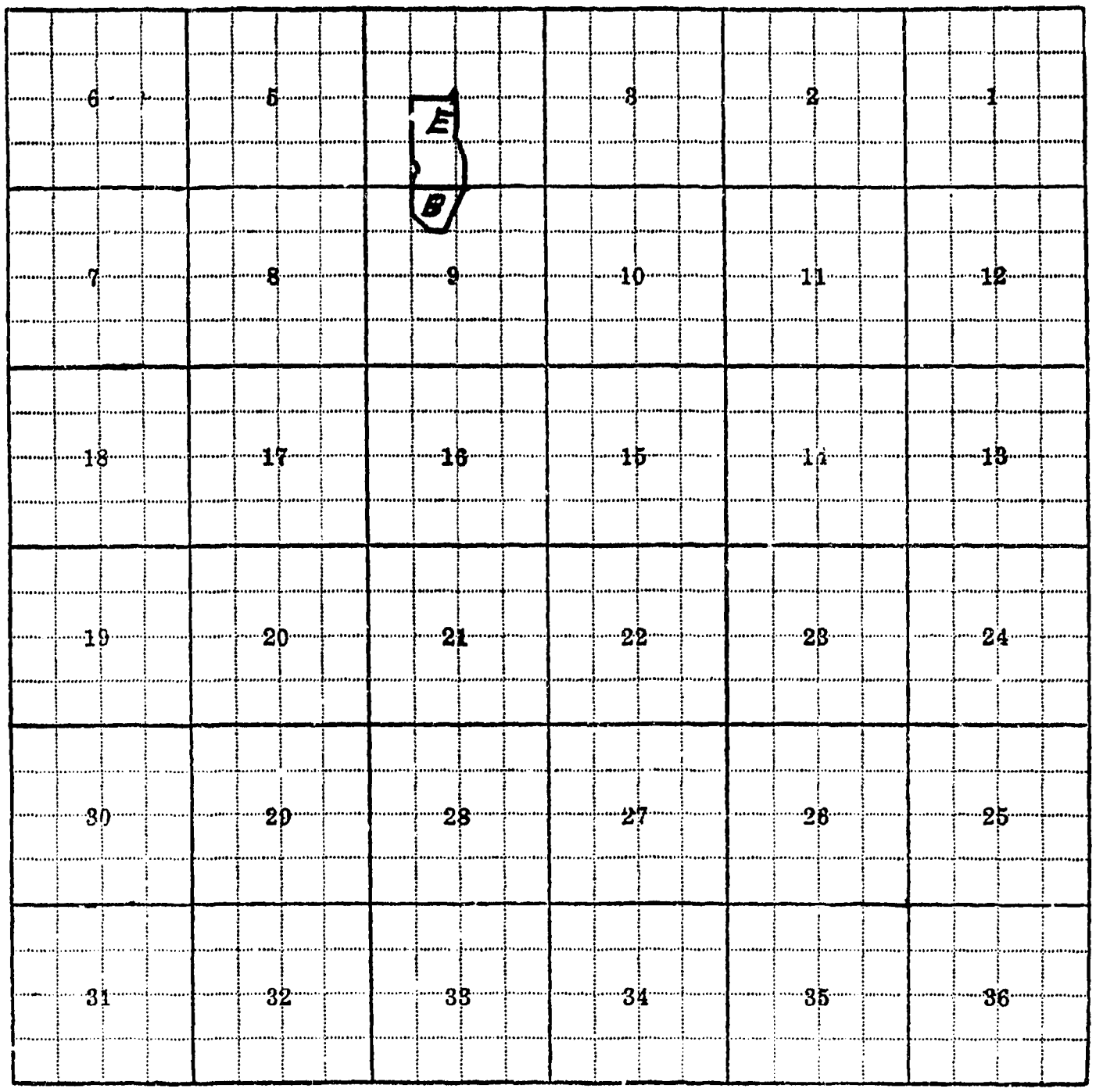
6
5
E
3
2
1
B
7
8
9
10
11
12
18
17
16
15
14
13
19
20
21
22
23
24
30
29
28
27
26
25
31
32
33
34
35
36

4-E, 9-B

F-1-A

County Missoula

T. 13N R. 20W Plat No. 56

Farm Checked: Date 5-18-59

Photo No. 2P-22

By William Lambeth

STATE OF MONTANA
STATE ENGINEERS OFFICE
Water Resources Survey

Legal Land Owner Robert R. Johnson Address

Operator Same Address

Water is deliverd by:— 1. Private System; 2. Ditch Company; 3. State Project; 4. Federal Project; 5. Irrigation District

If under Ditch Company, Irrigation District, or Government Project, state the number of shares or inches, acre feet, as the case may be in said system

App. No. Decree No.	NAME OF APPROPRIATOR TO WHOM DECREED	NAME OF STREAM	Date App. Date Priority	Miner's Inches	In Use	NAME OF DITCH (Water Delivered By)	No.	R/F	P/G/S	Present Irr. Acres	Irrigable Acres
	No Irrigation										
A-177G	U, S. Bureau of Reclamation (by H. D. Comstock)	Clark Fork River	7-11-44	800	No ditch built						

NOTE: R—Denotes Regular Irrigation. F—Flood Irrigation. P—Water diverted by means of pumping. G—Water diverted by gravity. S—Stored Water.

Condition of System Topography River Basin Columbia River

Adequate Supply: Yes No Explain

Remarks

Also in: Plat No. Twp. Rge.	Plat No. Twp. Rge.	Plat No. Twp. Rge.
Plat No. Twp. Rge.	Plat No. Twp. Rge.	Plat No. Twp. Rge.

Information From:

Elder Violette

6	5	4	3	2	1
7	8	9	10	11	12
18	17	16	15	14	13
19	20	21	22	23	24
30	29	28	27	26	25
31	32	33	34	35	36

1-D - SE¼

F-1-A

County Missoula

Farm Checked: Date 5-15-59

By William Lambeth

STATE OF MONTANA
STATE ENGINEERS OFFICE
Water Resources Survey

T. 13N R. 20W Plat No. 56

Photo No. 1P-183

Legal Land Owner Christ Kallas Address

Operator Adelard Dussault Address Rt. #2, Missoula, Montana

Water is deliverd by:— 1. Private System; x 2. Ditch Company; 3. State Project; 4. Federal Project; 5. Irrigation District

If under Ditch Company, Irrigation District, or Government Project, state the number of shares or inches, acre feet, as the case may be in said system

App. No. Decree No.	NAME OF APPROPRIATOR TO WHOM DECREED	NAME OF STREAM	Date App. Date Priority	Miner's Inches	In Use	NAME OF DITCH (Water Delivered By)	No.	R/F	P/G/S	Present Irr. Acres	Irrigable Acres
See Co.		Clark Fork River				Grass Valley French D	2	R		54	0
A-1436	T. I. Leohr	Unnamed Spring	7-9-31	200	No						

NOTE: R—Denotes Regular Irrigation. F—Flood Irrigation. P—Water diverted by means of pumping. G—Water diverted by gravity. S—Stored Water.

Condition of System Good Topography Bottom River Basin Columbia River

Adequate Supply: Yes x No Explain

Remarks 100" Grass Valley French Ditch Company - Water in Dussault name.

Also in: Plat No.	Twp.	Rge.	Plat No.	Twp.	Rge.	Plat No.	Twp.	Rge.
Plat No.	Twp.	Rge.	Plat No.	Twp.	Rge.	Plat No.	Twp.	Rge.

Information From:
Arthur Dussault

6	5	4	3	2	1
7	8	9	10	11	12
18	17	16	15	14	13
19	20	21	22	23	24
30	29	28	27	26	25
31	32	33	34	35	36

A

8-A

F-1-A

County Missoula

Farm Checked: Date 5-13-59

By William Lambeth

STATE OF MONTANA
STATE ENGINEERS OFFICE
Water Resources Survey

T. 13N R. 20W Plat No. 56

Photo No. 2P-22

Legal Land Owner Henry Keil Address Rt. #3, Missoula, Montana

Operator Al Goodan Address Rt. #2, Missoula, Montana

Water is deliverd by:— x 1. Private System; 2. Ditch Company; 3. State Project; 4. Federal Project; 5. Irrigation District

If under Ditch Company, Irrigation District, or Government Project, state the number of shares or inches, acre feet, as the case may be in said system

App. No. Decree No.	NAME OF APPROPRIATOR TO WHOM DECREED	NAME OF STREAM	Date App. Date Priority	Miner's Inches	In Use	NAME OF DITCH (Water Delivered By)	No.	R/F	P/G/S	Present Irr. Acres	Irrigable Acres
D-59	Adam LaLonde	Grant Creek	5-1-70	139	Yes	LaLonde Ditch	1	R		15	0
A-1776	U. S. B. R.	Clark Fork River	7-11-44	800	No ditch built						

NOTE: R—Denotes Regular Irrigation. F—Flood Irrigation. P—Water diverted by means of pumping. G—Water diverted by gravity. S—Stored Water.

Condition of System Good Topography Bottom & Foothill River Basin Columbia River

Adequate Supply: Yes x No Explain

Remarks

Also in:	Plat No.	Twp.	Rge.	Plat No.	Twp.	Rge.	Plat No.	Twp.	Rge.
	46	14N	20W						

Information From:

Henry Keil & Al Goodan

6	5	4	3	2	1
7	8	9	10	11	12
18	17	16	15	14	13
19	20	21	22	23	24
30	29	28	27	26	25
31	32	33	34	35	36

A

1-A

F-1-A

County Missoula

Farm Checked: Date 6-23-59

By William Lambeth

STATE OF MONTANA
STATE ENGINEERS OFFICE
Water Resources Survey

T. 13N R. 20W Plat No. 56

Photo No. 1P-183

Legal Land Owner Jack & Robert M. Lamb Address Big Flat, Missoula, Montana

Operator Same Address

Water is deliverd by:— 1. Private System; 2. Ditch mpany; 3. State Project; 4. Federal Project; × 5. Irrigation District

If under Ditch Company, Irrigation District, or Government Project, state the number of shares or inches, acre feet, as the case may be in said system

App. No. Decree No.	NAME OF APPROPRIATOR TO WHOM DECREED	NAME OF STREAM	Date App. Date Priority	Miner's Inches	In Use	NAME OF DITCH (Water Delivered By)	No.	R/F	P/G/S	Present Irr. Acres	Irrigable Acres
See Dist		Bitterroot River				Big Flat Irrigation D	5	R		28	0
A-772	David Lozasse	Lozasse Creek	10-22-89	500	No						
A-1292	Anna I Lane	Spring Cr. & Springs	3-4-21	300	No						

NOTE: R—Denotes Regular Irrigation. F—Flood Irrigation. P—Water diverted by means of pumping. G—Water diverted by gravity. S—Stored Water.

Condition of System Good Topography Flat River Basin Columbia River

Adequate Supply: Yes × No Explain

Remarks 27.60 acres in Big Flat Irrigation District.

Also in: Plat No. Twp. Rge.	Plat No. Twp. Rge.	Plat No. Twp. Rge.
Plat No. Twp. Rge.	Plat No. Twp. Rge.	Plat No. Twp. Rge.

Information From:

Ellen Morin & Field Survey

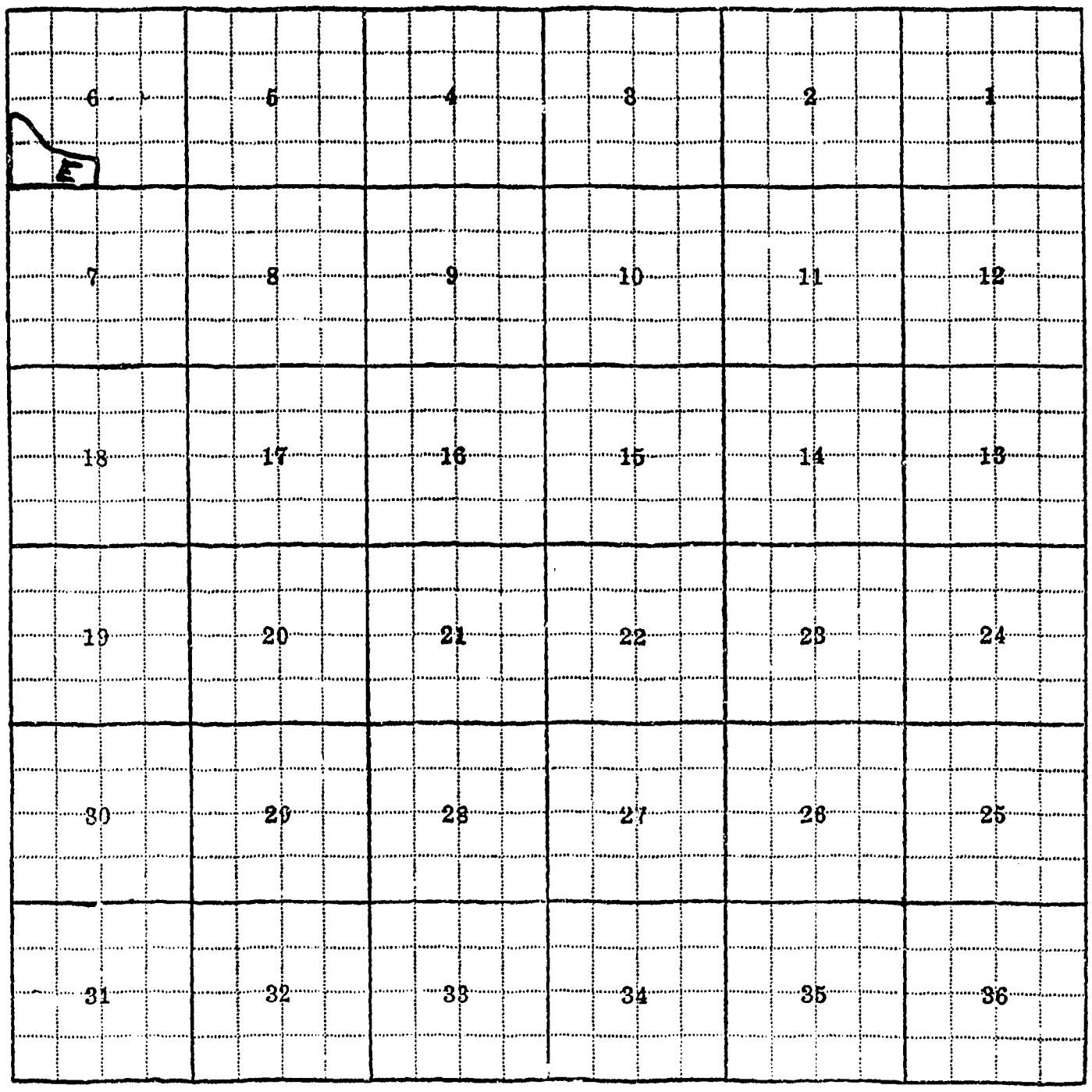
6
5
4
3
2
1
E
7
8
9
10
11
12
18
17
16
15
14
13
19
20
21
22
23
24
30
29
28
27
26
25
31
32
33
34
35
36

6-E

F-1-A

County Missoula

Farm Checked: Date 6-9-59

By William Lambeth

STATE OF MONTANA
STATE ENGINEER'S OFFICE
Water Resources Survey

T 13N R 20W Plat No. 56

Photo No. 2P-17, 1P-210

Legal Land Owner John C. & Frieda Klapwyk - Miscellaneous Locations Address

Operator Same Address

Water is deliverd by:— 1. Private System; 2. Ditch Company; 3. State Project; 4. Federal Project; X 5. Irrigation District

If under Ditch Company, Irrigation District, or Government Project, state the number of shares or inches, acre feet, as the case may be in said system

App. No. Decree No.	NAME OF APPROPRIATOR TO WHOM DECREED	NAME OF STREAM	Date App. Date Priority	Miner's Inches	In Use	NAME OF DITCH (Water Delivered By)	No	R/F	P/G/S	Present Irr. Acres	Irrigable Acres
See Dist		Clark Fork River				Missoula Irrigation D	5	R		61	0
D-146	Gilbert Graves	O'Brien Gulch	9- -04	18	No						

NOTE: R—Denotes Regular Irrigation. F—Flood Irrigation. P—Water diverted by means of pumping. G—Water diverted by gravity. S—Stored Water.

Condition of System Good Topography River Basin Columbia River

Adequate Supply: Yes X No Explain

Remarks 30" Missoula Irrigation District (Miscellaneous Locations)

Also in:								
Plat No.	Twp.	Rge.	Plat No.	Twp.	Rge.	Plat No.	Twp.	Rge.
Plat No.	Twp.	Rge.	Plat No.	Twp.	Rge.	Plat No.	Twp.	Rge.

Information From:

Frieda Klapwyk

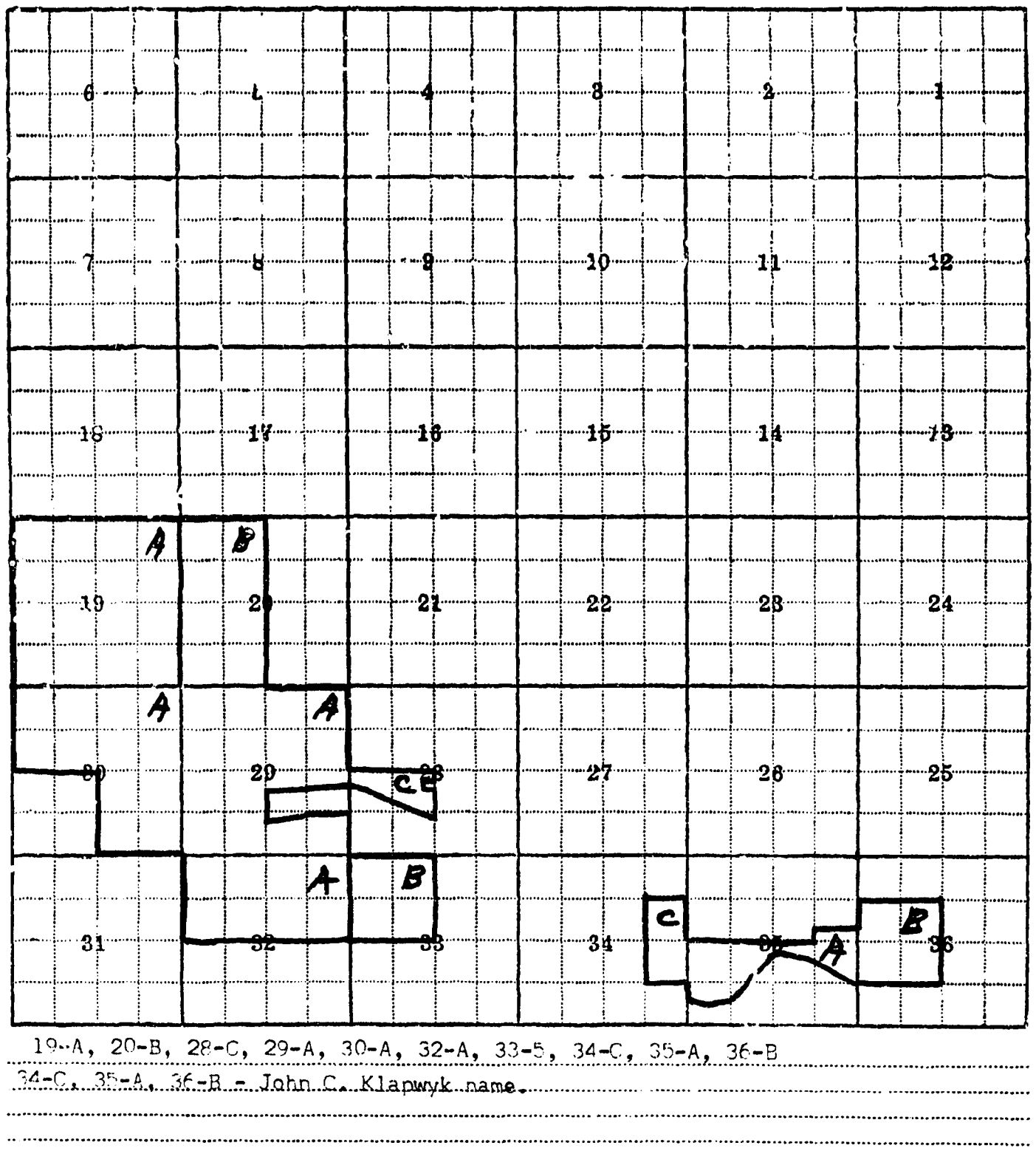

19--A, 20-B, 28-C, 29-A, 30-A, 32-A, 33-5, 34-C, 35-A, 36-B

34-C, 35-A, 36-B - John C. Klapwyk name.

F-1-A

County Missoula

Farm Checked: Date 6-23-59

By William Lambeth

STATE OF MONTANA
STATE ENGINEERS OFFICE
Water Resources Survey

T. 13N R. 20W. Plat No. 56

Photo No. 1P-183, 1P-182

Legal Land Owner Chris & Pauline Maier Address .....

Operator John Sol-buying Address Big Flat, Missoula, Montana

Water is deliverd by:— 1. Private System; 2. Ditch Company; 3. State Project; 4. Federal Project; x 5. Irrigation District

If under Ditch Company, Irrigation District, or Government Project, state the number of shares or inches, acre feet, as the case may be in said system .....

App. No. Decree No.	NAME OF APPROPRIATOR TO WHOM DECREED	NAME OF STREAM	Date App. Date Priority	Miner's Inches	In Use	NAME OF DITCH (Water Delivered By)	No.	R/F	P/G/S	Present Irr. Acres	Irrigable Acres
See Dist		Bitterroot River				Big Flat Irrigation D	5	R		315	2

NOTE: R—Denotes Regular Irrigation. F—Flood Irrigation. P—Water diverted by means of pumping. G—Water diverted by gravity. S—Stored Water.

Condition of System Good Topography Flat River Basin Columbia River

Adequate Supply: Yes x No Explain .....

Remarks 303.00 acres Big Flat Irrigation District.

Also in: Plat No. Twp. Rge.	Plat No. Twp. Rge.	Plat No. Twp. Rge.
Plat No. Twp. Rge.	Plat No. Twp. Rge.	Plat No. Twp. Rge.

Information From:

Eller, Morin & Field Survey

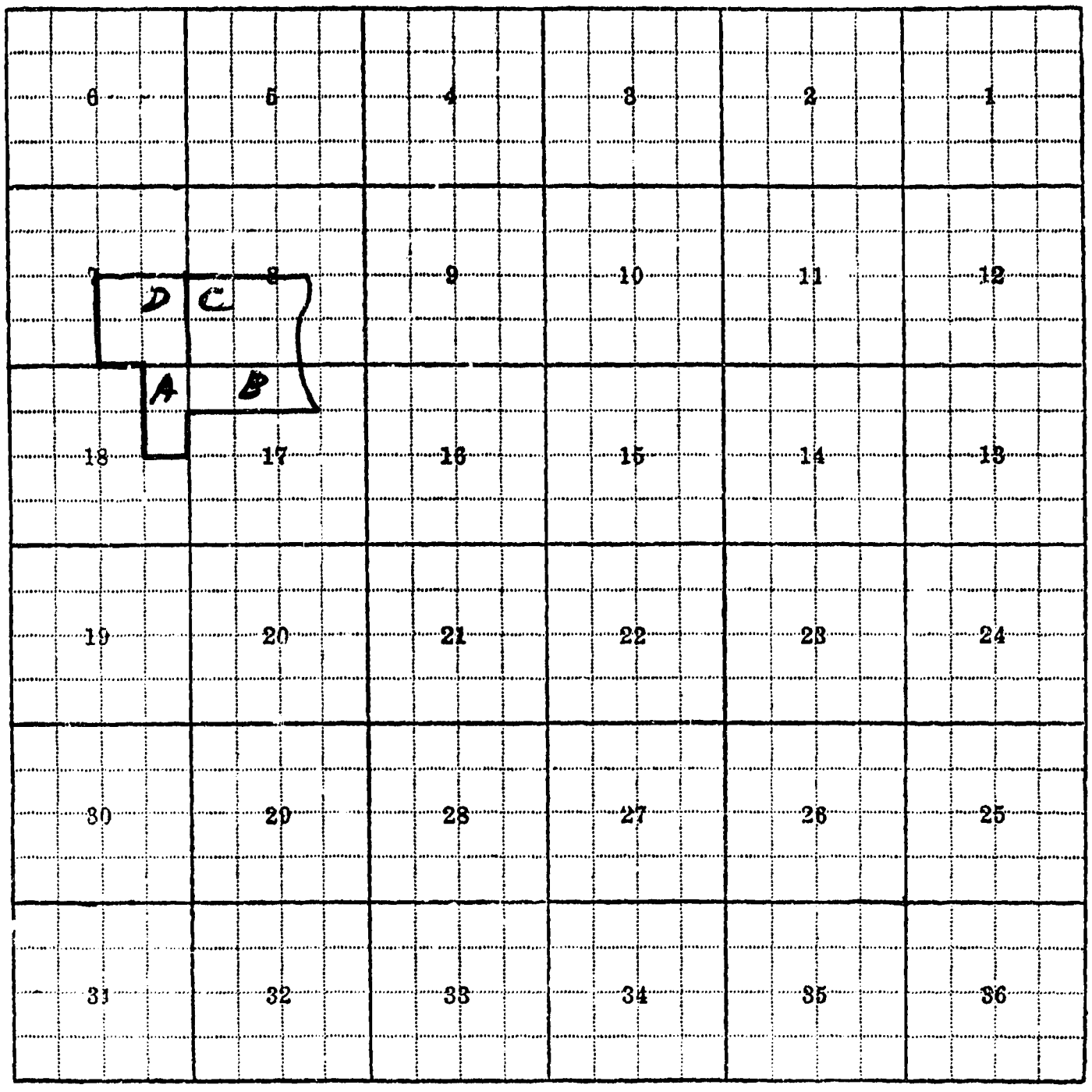
6
5
4
3
2
1
7
8
9
10
11
12
D
C
A
B
18
17
16
15
14
13
19
20
21
22
23
24
30
29
28
27
26
25
31
32
33
34
35
36

7-D, 8-C, 17-B, 18-A

F-1-A

County Missou-la

Farm Checked: Date 6-23-59

By William Lambeth

STATE OF MONTANA
STATE ENGINEERS OFFICE
Water Resources Survey

T 13N R 20W Plat No 56

Photo No 1P-183

Legal Land Owner Robert N. & Mary Lou Mast Address Big Flat, Missoula, Montana

Operator Same Address

Water is deliverd by:-- 1. Private System; 2. Ditch Company; 3. State Project; 4. Federal Project; X 5. Irrigation District

If under Ditch Company, Irrigation District, or Government Project, state the number of shares or inches, acre feet, as the case may be in said system

App. No. Decree No.	NAME OF APPROPRIATOR TO WHOM DECREED	NAME OF STREAM	Date App. Date Priority	Miner's Inches	In Use	NAME OF DITCH (Water Delivered By)	No.	R/F	P/G/S	Present Irr. Acres	Irrigable Acres
See Dist		Bitterroot Rive				Big Flat Irrigation D	5	R		7	0
A-777	Mrs. T. E. Lewis	Magee Slough	2-18-98	100	No						

NOTE: R—Denotes Regular Irrigation. F—Flood Irrigation. P—Water diverted by means of pumping. G—Water diverted by gravity. S—Stored Water.

Condition of System Good Topography Flat River Basin Columbia River

Adequate Supply: Yes X No Explain

Remarks 7 acres Big Flat Irrigation District.

Also in: Plat No..... Twp..... Rge.....	Plat N	.... Twp..... Rge.....	Plat No..... Twp..... Rge.....
Plat No..... Twp..... Rge.....	Plat N	..... Twp..... Rge.....	Plat No..... Twp..... Rge.....

Information From:

Ellen Morin & Field Survey

6	5	4	3	2	1
7	8	9	10	11	12
18	17	16	15	14	13
19	20	21	22	23	24
30	29	28	27	26	25
31	32	33	34	35	36

7-X

F-1-A

County Missoula

Farm Checked: Date 6-30-59

By William Lambeth

STATE OF MONTANA
STATE ENGINEERS OFFICE
Water Resources Survey

T 13N R 20W Plat No. 56

Photo No. 1P-206, 1P-208

Legal Land Owner Henry C. & Margueritte L. Miller Address Rt. 2, Missoula, Montana

Operator Same Address

Water is deliverd by:— 1. Private System; X 2. Ditch Company; 3. State Project; 4. Federal Project; 5. Irrigation District

If under Ditch Company, Irrigation District, or Government Project, state the number of shares or inches, acre feet, as the case may be in said system

App. No. Decree No.	NAME OF APPROPRIATOR TO WHOM DECREED	NAME OF STREAM	Date App. Date Priority	Miner's Inches	In Use	NAME OF DITCH (Water Delivered By)	No.	R/F	P/G/S	Present Irr. Acres	Irrigable Acres
See Co		Clark Fork River				Grass Valley French D. (Sprinkler)	2	R		235	0

NOTE: R—Denotes Regular Irrigation. F—Flood Irrigation. P—Water diverted by means of pumping. G—Water diverted by gravity, S—Stored Water.

Condition of System Good Topography Flat River Basin Columbia River

Adequate Supply: Yes X No Explain

Remarks 37½" Grass Valley French Ditch Company.

Also in:								
Plat No. 45	Twp. 14N	Rge. 21W	Plat No.	Twp.	Rge.	Plat No.	Twp.	Rge.
Plat No.	Twp.	Rge.	Plat No.	Twp.	Rge.	Plat No.	Twp.	Rge.

Information From:
Field Survey

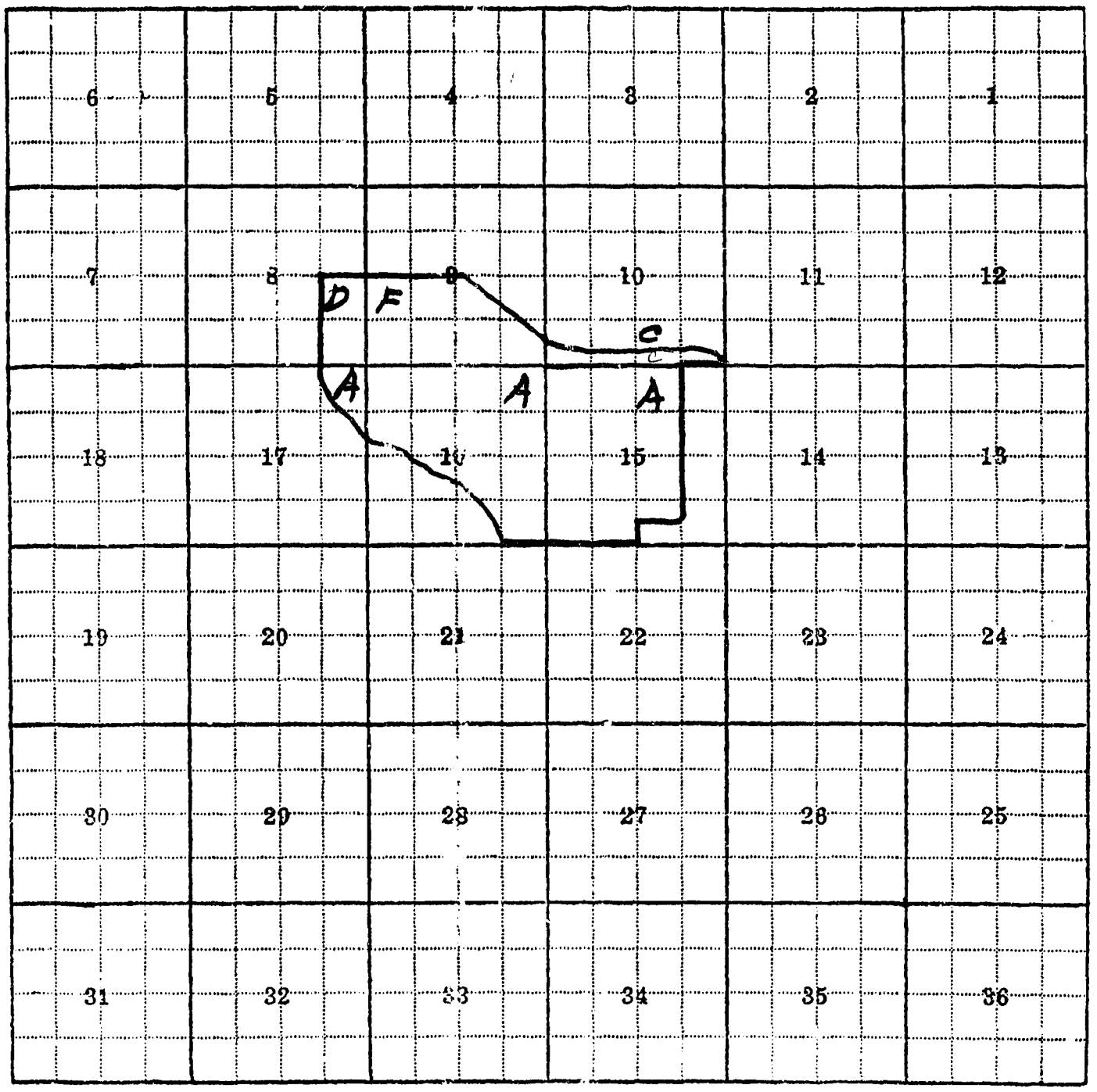

8-D, 9-F, 10-C, 15-A, 16-A, 17-A

F-1-A—5M—1-62—7448

County Missoula

Farm Checked: Date 5/27/59

By William Lambeth

STATE OF MONTANA
STATE ENGINEERS OFFICE
Water Resources Survey

T. 13N R. 20W Plat No. 56

Photo No. 1P-183

Legal Land Owner Swain K. Myrdahl Address Missoula, Montana

Operator Same Address

Water is delivered by:— 1. Private System; 2. Ditch Company; 3. State Project; 4. Federal Project; 5. Irrigation District

App. No. Decree No.	NAME OF APPROPRIATOR TO WHOM DECREED	NAME OF STREAM	Date App. Date Priority	Miner's Inches	In Use	NAME OF DITCH (Water Delivered By)	No.	R/F	Present Irr. Acres	Irrigable Acres
	P-C IRRIGATION									

NOTE: R—Denotes Regular Irrigation. F—Flood Irrigation.

Adequate Supply: Yes No Explain

Remarks

River Basin

Also in: Plat No.	Twp.	Rge.	Plat No.	Twp.	Rge.	Plat No.	Twp.	Rge.
Plat No.	Twp.	Rge.	Plat No.	Twp.	Rge.	Plat No.	Twp.	Rge.

Information From:

Field Check

6 D	5	4	3	2	1
7	8	9	10	11	12
18	17	16	15	14	13
19	20	21	22	23	24
30	29	28	27	26	25
31	32	33	34	35	36

Land Ownership ..... GD .....

F-1-A

County Missoula

Farm Checked: Date 6-9-59, 6-16-59, 8-4-59, 8-26-59, 9-1-59, 9-2-59, 9-3-59, 9-4-59, 9-5-59

By George Tate & William Lambeth

STATE OF MONTANA
STATE ENGINEERS OFFICE
Water Resources Survey

13N 20W 56
13N- 19W 57
T. 12N R. 20W Plat No. 66
12N 19W 67
Photo No. 2P-210, 2P-17, 2P-12, 2P-109, 5P-73, 5P-74, 5P-76, 5P-78

Legal Land Owner Missoula Irrigation District - Miscellaneous Locations- See Following Forms Address Missoula, Montana

Operator ..... Address .....

Water is deliverd by:— 1. Private System; 2. Ditch Company; 3. State Project; 4. Federal Project; × 5. Irrigation District

If under Ditch Company, Irrigation District, or Government Project, state the number of shares or inches, acre feet, as the case may be in said system .....

App. No. Decree No.	NAME OF APPROPRIATOR TO WHOM DECREED	NAME OF STREAM	Date App. Date Priority	Miner's Inches	In Use	NAME OF DITCH (Water Delivered By)	No.	R/F	P/G/S	Present Irr. Acres	Irrigable Acres
See Dist		Clark Fork River				Missoula Irrigation D	5	R			

NOTE: R—Denotes Regular Irrigation. F—Flood Irrigation. P—Water diverted by means of pumping. G—Water diverted by gravity. S—Stored Water.

Condition of System Good Topography Valley River Basin Columbia River

Adequate Supply: Yes..... No..... Explain .....

Remarks .....

Also in:								
Plat No.....	Twp.....	Rge.....	Plat No.....	Twp.....	Rge.....	Plat No.....	Twp.....	Rge.....
Plat No.....	Twp.....	Rge.....	Plat No.....	Twp.....	Rge.....	Plat No.....	Twp.....	Rge.....

Information From:

L. L. Bulen

F-1-A

County Missoula

Farm Checked: Date 6-16-59

By William Lambeth

STATE OF MONTANA
STATE ENGINEERS OFFICE
Water Resources Survey

T. 13N R. 20W Plat No. 56

Photo No. 2P-18

Legal Land Owner Frank & Katherine Antonich-Miscellaneous Locations Address

Operator Tract M. in NW¼SW¼, Sec. 26 Address

Water is deliverd by:— 1. Private System; 2. Ditch Company; 3. State Project; 4. Federal Project; X 5. Irrigation District

If under Ditch Company, Irrigation District, or Government Project, state the number of shares or inches, acre feet, as the case may be in said system

App. No. Decree No.	NAME OF APPROPRIATOR TO WHOM DECREED	NAME OF STREAM	Date App. Date Priority	Miner's Inches	In Use	NAME OF DITCH (Water Delivered By)	No.	R/F	P/G/S	Present Irr. Acres	Irrigable Acres
	NO IRRIGATION										

NOTE: R—Denotes Regular Irrigation. F—Flood Irrigation. P—Water diverted by means of pumping. G—Water diverted by gravity, S—Stored Water.

Condition of System Good Topography Flat River Basin Columbia River

Adequate Supply: Yes X No Explain

Remarks 1.68" Missoula Irrigation District, - not in use (Miscellaneous Locations)

Also in:								
Plat No.	Twp.	Rge.	Plat No.	Twp.	Rge.	Plat No.	Twp.	Rge.
Plat No.	Twp.	Rge.	Plat No.	Twp.	Rge.	Plat No.	Twp.	Rge.

Information From:

L. L. Bulen & Field Survey

F-1-A

County Missoula

Farm Checked: Date 6-16-59

By William Lambeth

STATE OF MONTANA
STATE ENGINEERS OFFICE
Water Resources Survey

T. 13N R. 20W Plat No. 56

Photo No. 2P-18

Legal Land Owner August W. & Bertha Baier - Miscellaneous Locations Address

Operator Tract N in NE¼NE¼, Sec. 26 Address

Water is deliverd by:— 1. Private System; 2. Ditch Company; 3. State Project; 4. Federal Project; × 5. Irrigation District

If under Ditch Company, Irrigation District, or Government Project, state the number of shares or inches, acre feet, as the case may be in said system

App. No. Decree No.	NAME OF APPROPRIATOR TO WHOM DECREED	NAME OF STREAM	Date App. Date Priority	Miner's Inches	In Use	NAME OF DITCH (Water Delivered By)	No.	R/F	P/G/S	Present Irr. Acres	Irrigable Acres
See Dist		Clark Fork River				Missoula Irrigation D	5	R		3	0

NOTE: R—Denotes Regular Irrigation. F—Flood Irrigation. P—Water diverted by means of pumping. G—Water diverted by gravity. S—Stored Water.

Condition of System Good Topography Flat River Basin Columbia River

Adequate Supply: Yes × No Explain

Remarks 5" Missoula Irrigation District. (Miscellaneous Locations)

Also in: Plat No. Twp. Rge.	Plat No. Twp. Rge.	Plat No. Twp. Rge.
Plat No. Twp. Rge.	Plat No. Twp. Rge.	Plat No. Twp. Rge.

Information From:

L. L. Bulen & Field Survey

F-1-A

County Missoula

Farm Checked: Date 8-26-59

By William Lambeth

STATE OF MONTANA

STATE ENGINEERS OFFICE

Water Resources Survey

T. 13N R. 20W Plat No. 56

Photo No. 2P-18

Legal Land Owner Louis Bellusci - Miscellaneous Locations Address Missoula, Montana

Operator Same Address

Water is deliverd by:— 1. Private System; 2. Ditch Company; 3. State Project; 4. Federal Project; X 5. Irrigation District

If under Ditch Company, Irrigation District, or Government Project, state the number of shares or inches, acre feet, as the case may be in said system

App. No. Decree No.	NAME OF APPROPRIATOR TO WHOM DECREED	NAME OF STREAM	Date App. Date Priority	Miner's Inches	In Use	NAME OF DITCH (Water Delivered By)	No.	R/F	P/G/S	Present Irr. Acres	Irrigable Acres
See Dist		Clark Fork River				Missoula Irrigation D	5	R		2	0

NOTE: R—Denotes Regular Irrigation. F—Flood Irrigation. P—Water diverted by means of pumping. G—Water diverted by gravity, S—Stored Water.

Condition of System Good Topography Valley River Basin Columbia River

Adequate Supply: Yes X No Explain

Remarks 1.875" Missoula Irrigation District (Miscellaneous Locations)

Also in:	Plat No.	Twp.	Rge.	Plat No.	Twp.	Rge.	Plat No.	Twp.	Rge.
	Plat No.	Twp.	Rge.	Plat No.	Twp.	Rge.	Plat No.	Twp.	Rge.

Information From:

L. L. Bulen

6	5	4	3	2	1
7	8	9	10	11	12
18	17	16	15	14	13
19	20	21	22	23	24
30	29	28	27	26	25
31	32	33	34	35	36

C

25-C

F-1-A

County Missoula

Farm Checked: Date 6-16--59

By William Lambeth

STATE OF MONTANA
STATE ENGINEERS OFFICE
Water Resources Survey

T. 13N. R. 20W. Plat No. 56

Photo No. 2P-18

Legal Land Owner William J. & June Blair - Miscellaneous Locations Address

Operator P.at H[4] in NE¼SE¼, Sec. 26 (4 acres) Address

Water is deliverd by:— 1. Private System; 2. Ditch Company; 3. State Project; 4. Federal Project; x 5. Irrigation District

If under Ditch Company, Irrigation District, or Government Project, state the number of shares or inches, acre feet, as the case may be in said system

App. No. Decree No.	NAME OF APPROPRIATOR TO WHOM DECREED	NAME OF STREAM	Date App. Date Priority	Miner's Inches	In Use	NAME OF DITCH (Water Delivered By)	No.	R/F	P/G/S	Present Irr. Acres	Irrigable Acres
See Dist		Clark Fork River				Missoula Irrigation D	5	R		10	0

NOTE: R—Denotes Regular Irrigation. F—Flood Irrigation. P—Water diverted by means of pumping. G—Water diverted by gravity, S—Stored Water.

Condition of System Good Topography Flat River Basin Columbia River

Adequate Supply: Yes x No Explain

Remarks 4½" Missoula Irrigation District. (Miscellaneous Locations)

Also in:								
Plat No.	Twp.	Rge.	Plat No.	Twp.	Rge.	Plat No.	Twp.	Rge.
Plat No.	Twp.	Rge.	Plat No.	Twp.	Rge.	Plat No.	Twp.	Rge.

Information From:

L. L. Bulen & Field Survey

F-1-A

County Missoula

Farm Checked: Date 6-16-59

By William Lambeth

STATE OF MONTANA
STATE ENGINEERS OFFICE
Water Resources Survey

T. 13N R. 20W Plat No. 56

Photo No. 2P-18

Legal Land Owner Elinore & John Braezel- Miscellaneous Locations Address

Operator Same Address

Water is deliverd by:— 1. Private System; 2. Ditch Company; 3. State Project; 4. Federal Project; X 5. Irrigation District

If under Ditch Company, Irrigation District, or Government Project, state the number of shares or inches, acre feet, as the case may be in said system

App. No. Decree No.	NAME OF APPROPRIATOR TO WHOM DECREED	NAME OF STREAM	Date App. Date Priority	Miner's Inches	In Use	NAME OF DITCH (Water Delivered By)	No.	R/F	P/G/S	Present Irr. Acres	Irrigable Acres
See Dist		Clark Fork River				Missoula Irrigation D	5	R		4	0

NOTE: R—Denotes Regular Irrigation. F—Flood Irrigation. P—Water diverted by means of pumping. G—Water diverted by gravity. S—Stored Water.

Condition of System Good Topography Flat River Basin Columbia River

Adequate Supply: Yes X No Explain

Remarks 5" Missoula Irrigation District (Miscellaneous Locations)

Also in: Plat No. Twp. Rge.	Plat No. Twp. Rge.	Plat No. Twp. Rge.
Plat No. Twp. Rge.	Plat No. Twp. Rge.	Plat No. Twp. Rge.

Information From:

L. L. Bulen & Field Survey

6	5	4	3	2	1
7	8	9	10	11	12
18	17	16	15	14	13
19	20	21	22	23	24
30	29	28	27	26	25
31	32	33	34	35	36

F-1-A

County Missoula

Farm Checked: Date 6-16-59

By William Lambeth

STATE OF MONTANA
STATE ENGINEERS OFFICE
Water Resources Survey

T. 13N R. 20W Plat No. 56

Photo No. 2P-18

Legal Land Owner Marguerite M. Bush - Miscellaneous Locations Address

Operator Tract M[1] in SE¼SE¼, Sec. 26 Address

Water is deliverd by:— 1. Private System; 2. Ditch Company; 3. State Project; 4. Federal Project; X 5. Irrigation District

If under Ditch Company, Irrigation District, or Government Project, state the number of shares or inches, acre feet, as the case may be in said system

App. No. Decree No.	NAME OF APPROPRIATOR TO WHOM DECREED	NAME OF STREAM	Date App. Date Priority	Miner's Inches	In Use	NAME OF DITCH (Water Delivered By)	No.	R/F	P/G/S	Present Irr. Acres	Irrigable Acres
See Dist		Clark Fork River				Missouri Irrigation D	5	R		10	0

NOTE: R—Denotes Regular Irrigation. F—Flood Irrigation. P—Water diverted by means of pumping. G—Water diverted by gravity. S—Stored Water.

Condition of System Good Topography Flat River Basin Columbia River

Adequate Supply: Yes X No Explain

Remarks 8 1/3" Missoula Irrigation District. (Miscellaneous Locations)

Also in: Plat No. Twp. Rge.	Plat No. Twp. Rge.	Plat No. Twp. Rge.
Plat No. Twp. Rge.	Plat No. Twp. Rge.	Plat No. Twp. Rge.

Information From:

L. L. Bulen & Field Survey

F-1-A

County Missoula

Farm Checked: Date 6-16-59

By William Lambeth

STATE OF MONTANA
STATE ENGINEERS OFFICE
Water Resources Survey

T. 13N R. 20W. Plat No. 56

Photo No. 2P-18

Legal Land Owner Geo. H. & Bessie Dannebrock - Miscellaneous Locations Address

Operator Tract T[2] in SW¼SE¼, Sec. 26 Address

Water is deliverd by:-- 1. Private System; 2. Ditch Company; 3. State Project; 4. Federal Project; X 5. Irrigation District

If under Ditch Company, Irrigation District, or Government Project, state the number of shares or inches, acre feet, as the case may be in said system

App. No. Decree No.	NAME OF APPROPRIATOR TO WHOM DECREED	NAME OF STREAM	Date App. Date Priority	Miner's Inches	In Use	NAME OF DITCH (Water Delivered By)	No.	R/F	P/G/S	Present Irr. Acres	Irrigable Acres
See Dist		Clark Fork River				Missoula Irrigation D	5	R		3	0

NOTE: R—Denotes Regular Irrigation. F—Flood Irrigation. P—Water diverted by means of pumping. G—Water diverted by gravity. S—Stored Water.

Condition of System Good Topography Flat River Basin Columbia River

Adequate Supply: Yes X No Explain

Remarks 3½" Missoula Irrigation District. (Miscellaneous Locations)

Also in: Plat No.	Twp.	Rge.	Plat No.	Twp.	Rge.	Plat No.	Twp.	Rge.
Plat No.	Twp.	Rge.	Plat No.	Twp.	Rge.	Plat No.	Twp.	Rge.

Information From:

L. L. Bulen & Field Survey

F-1-A

County Missoula

Farm Checked: Date 6-16-59

By William Lambeth

STATE OF MONTANA
STATE ENGINEERS OFFICE
Water Resources Survey

T 13N R 20W Plat No. 56

Photo No. 2P-18

Legal Land Owner Lewis Dwight - Miscellaneous Locations Address

Operator Tract O in NW¼SE¼, Sec. 26 Address

Water is deliverd by:— 1. Private System; 2. Ditch Company; 3. State Project; 4. Federal Project; X 5. Irrigation District

If under Ditch Company, Irrigation District, or Government Project, state the number of shares or inches, acre feet, as the case may be in said system

App. No. Decree No.	NAME OF APPROPRIATOR TO WHOM DECREED	NAME OF STREAM	Date App. Date Priority	Miner's Inches	In Use	NAME OF DITCH (Water Delivered By)	No.	R/F	P/G/S	Present Irr. Acres	Irrigable Acres
See Dist		Clark Fork River				Missoula Irrigation D	5	R		1	0

NOTE: R—Denotes Regular Irrigation. F—Flood Irrigation. P—Water diverted by means of pumping. G—Water diverted by gravity. S—Stored Water.

Condition of System Good Topography Flat River Basin Columbia River

Adequate Supply: Yes x No Explain

Remarks 3" Missoula Irrigation District. (Miscellaneous Locations)

Also in: Plat No. Twp. Rge.	Plat No. Twp. Rge.	Plat No. Twp. Rge.
Plat No. Twp. Rge.	Plat No. Twp. Rge.	Plat No. Twp. Rge.

Information From:

L. L. Bulen & Field Survey

F-1-A

County Missoula

Farm Checked: Date 6-16-59

By William Lambeth

STATE OF MONTANA
STATE ENGINEERS OFFICE
Water Resources Survey

T 13N R 20W Plat No 56

Photo No 2P-18

Legal Land Owner Richard F. & Georgia O. Everett-Miscellaneous Locations Address Missoula, Montana

Operator Same Address

Water is deliverd by:— 1. Private System; 2. Ditch Company; 3. State Project; 4. Federal Project; X 5. Irrigation District

If under Ditch Company, Irrigation District, or Government Project, state the number of shares or inches, acre feet, as the case may be in said system

App. No. Decree No.	NAME OF APPROPRIATOR TO WHOM DECREED	NAME OF STREAM	Date App. Date Priority	Miner's Inches	In Use	NAME OF DITCH (Water Delivered By)	No.	R/F	P/G/S	Present Irr. Acres	Irrigable Acres
See Dist		Clark Fork River				Missoula Irrigation D					
						(Sprinkler)	5	R		10	0

NOTE: R—Denotes Regular Irrigation. F—Flood Irrigation. P—Water diverted by means of pumping. G—Water diverted by gravity. S—Stored Water.

Condition of System Good Topography Flat River Basin Columbia River

Adequate Supply: Yes X No Explain

Remarks 10" Missoula Irrigation District. (Miscellaneous Locations)

Also in: Plat No. Twp. Rge.	Plat No. Twp. Rge.	Plat No. Twp. Rge.
Plat No. Twp. Rge.	Plat No. Twp. Rge.	Plat No. Twp. Rge.

Information From:

Leon Bulen

6	5	4	3	2	1
7	8	9	10	11	12
18	17	16	15	14	13
19	20	21	22	23	24
30	29	28	27	26	25
31	32	33	34	35	36

25-F

F-1-A

County Missoula

Farm Checked: Date 6-9-59

By William Lambeth

STATE OF MONTANA
STATE ENGINEERS OFFICE
Water Resources Survey

T 13N R 20W Plat No. 56

Photo No. 2P-18

Legal Land Owner Alphonse C. & Marvelle C. Guelff-Miscellaneous Location Address Missoula, Montana

Operator Same Address

Water is deliverd by:— 1. Private System; 2. Ditch Company; 3. State Project; 4. Federal Project; X 5. Irrigation District

If under Ditch Company, Irrigation District, or Government Project, state the number of shares or inches, acre feet, as the case may be in said system

App. No. Decree No.	NAME OF APPROPRIATOR TO WHOM DECREED	NAME OF STREAM	Date App. Date Priority	Miner's Inches	In Use	NAME OF DITCH (Water Delivered By)	No.	R/F	P/G/S	Present Irr. Acres	Irrigable Acres
See Dist		Clark Fork River				Missoula Irrigation D					
						(Sprinkler)	5	R		10	0

NOTE: R—Denotes Regular Irrigation. F—Flood Irrigation. P—Water diverted by means of pumping. G—Water diverted by gravity. S—Stored Water.

Condition of System Good Topography Flat River Basin Columbia River

Adequate Supply: Yes X No Explain

Remarks 10" Missoula Irrigation District. (Miscellaneous Locations)

Also in:	Plat No.	Twp.	Rge.	Plat No.	Twp.	Rge.	Plat No.	Twp.	Rge.
	Plat No.	Twp.	Rge.	Plat No.	Twp.	Rge.	Plat No.	Twp.	Rge.

Information From:

Leon Bulen

6	5	4	3	2	1
7	8	9	10	11	12
18	17	16	15	14	13
19	20	21	22	23	24
30	29	28	27	26	25
31	32	33	34	35	36

F-1-A

County Missoula

Farm Checked: Date 6-2-50

By William Lambeth

STATE OF MONTANA

STATE ENGINEERS OFFICE

Water Resources Survey

T. 13N R. 20W Plat No. 56

Photo No. 2P-18

Legal Land Owner Herbert A. & Goldie H. Kicker - Miscellaneous Locations Address Missoula, Montana

Operator Same Address

Water is deliverd by:— 1. Private System; 2. Ditch Company; 3. State Project; 4. Federal Project; x 5. Irrigation D[illegible]

If under Ditch Company, Irrigation District, or Government Project, state the number of shares or inches, acre feet, as the case may be in said system

App. No. Decree No.	NAME OF APPROPRIATOR TO WHOM DECREED	NAME OF STREAM	Date App. Date Priority	Miner's Inches	In Use	NAME OF DITCH (Water Delivered By)	No.	R/F	P/G/S	Present Irr. Acres	Irrigable Acres
See Dist		Clark Fork River				Missoula Irrigation D	5	R		10	0

NOTE: R—Denotes Regular Irrigation. F—Flood Irrigation. P—Water diverted by means of pumping. G—Water diverted by gravity. S—Stored Water.

Condition of System Good x Topography Flat River Basin Columbia River

Adequate Supply: Yes..... No..... Explain .....

Remarks 10" Missoula Irrigation District (Miscellaneous Location)

Also in: Plat No.....	Twp.....	Rge.....	Plat No.....	Twp.....	Rge.....	Plat No.....	Twp.....	Rge.....
Plat No.....	Twp.....	Rge.....	Plat No.....	Twp.....	Rge.....	Plat No.....	Twp.....	Rge.....

Information From:

Leon Bulen

6	5	4	3	2	1
7	8	9	10	11	12
18	17	16	15	14	13
19	20	21	22	23	24
30	29	28	27	26	25 D
31	32	33	34	35	36

F-1-A

County Missoula

Farm Checked: Date 6-16--59

By William Lambeth

STATE OF MONTANA
STATE ENGINEERS OFFICE
Water Resources Survey

T. 13N R. 20W Plat No. 56

Photo No. 2P-18

Legal Land Owner John & Jean King - Miscellaneous Locations Address

Operator Tract T & T[4] in SW¼SE¼, Sec. 26 Address

Water is deliverd by:— 1. Private System; 2. Ditch Company; 3. State Project; 4. Federal Project; x 5. Irrigation District

If under Ditch Company, Irrigation District, or Government Project, state the number of shares or inches, acre feet, as the case may be in said system

App. No. Decree No.	NAME OF APPROPRIATOR TO WHOM DECREED	NAME OF STREAM	Date App. Date Priority	Miner's Inches	In Use	NAME OF DITCH (Water Delivered By)	No.	R/F	P/G/S	Present Irr. Acres	Irrigable Acres
See Dist		Clark Fork River				Missoula Irrigation D	5	R		11	0

NOTE: R—Denotes Regular Irrigation. F—Flood Irrigation. P—Water diverted by means of pumping. G—Water diverted by gravity. S—Stored Water.

Condition of System Good Topography Flat River Basin Columbia River

Adequate Supply: Yes x No Explain

Remarks 25" Missoula Irrigation District. (Miscellaneous Locations)

Also in: Plat No.	Twp.	Rge.	Plat No.	Twp.	Rge.	Plat No.	Twp.	Rge.
Plat No.	Twp.	Rge.	Plat No.	Twp.	Rge.	Plat No.	Twp.	Rge.

Information From:

L. L. Bulen & Field Survey

F-1-A

County Missoula

Farm Checked: Date 8-26-59

By William Lambeth

STATE OF MONTANA
STATE ENGINEERS OFFICE
Water Resources Survey

T 13N R 20W Plat No 56

Photo No.....

Legal Land Owner Clara A. Maclay Address .....

Operator W. C. Maclay Address .....

Water is deliverd by:— 1. Private System; 2. Ditch Company; 3. State Project, 4. Federal Project; 5. Irrigation District

If under Ditch Company, Irrigation District, or Government Project, state the number of shares or inches, acre feet, as the case may be in said system .....

App. No. Decree No.	NAME OF APPROPRIATOR TO WHOM DECREED	NAME OF STREAM	Date App. Date Priority	Miner's Inches	In Use	NAME OF DITCH (Water Delivered By)	No.	R/F	P/G/S	Present Irr. Acres	Irrigable Acres
	NO IRRIGATION										
A-1510	L. A. Vaughan	Unnamed Spring	5-15-96	All	Stock						

NOTE: R—Denotes Regular Irrigation. F—Flood Irrigation. P—Water diverted by means of pumping. G—Water diverted by gravity. S—Stored Water.

Condition of System ..... Topography ..... River Basin Columbia River

Adequate Supply: Yes..... No..... Explain .....

Remarks .....

Also in: Plat No..... Twp..... Rge.....	Plat No..... Twp..... Rge.....	Plat No..... Twp..... Rge.....	Information From:
Plat No..... Twp..... Rge.....	Plat No..... Twp..... Rge.....	Plat No..... Twp..... Rge.....	Field Survey

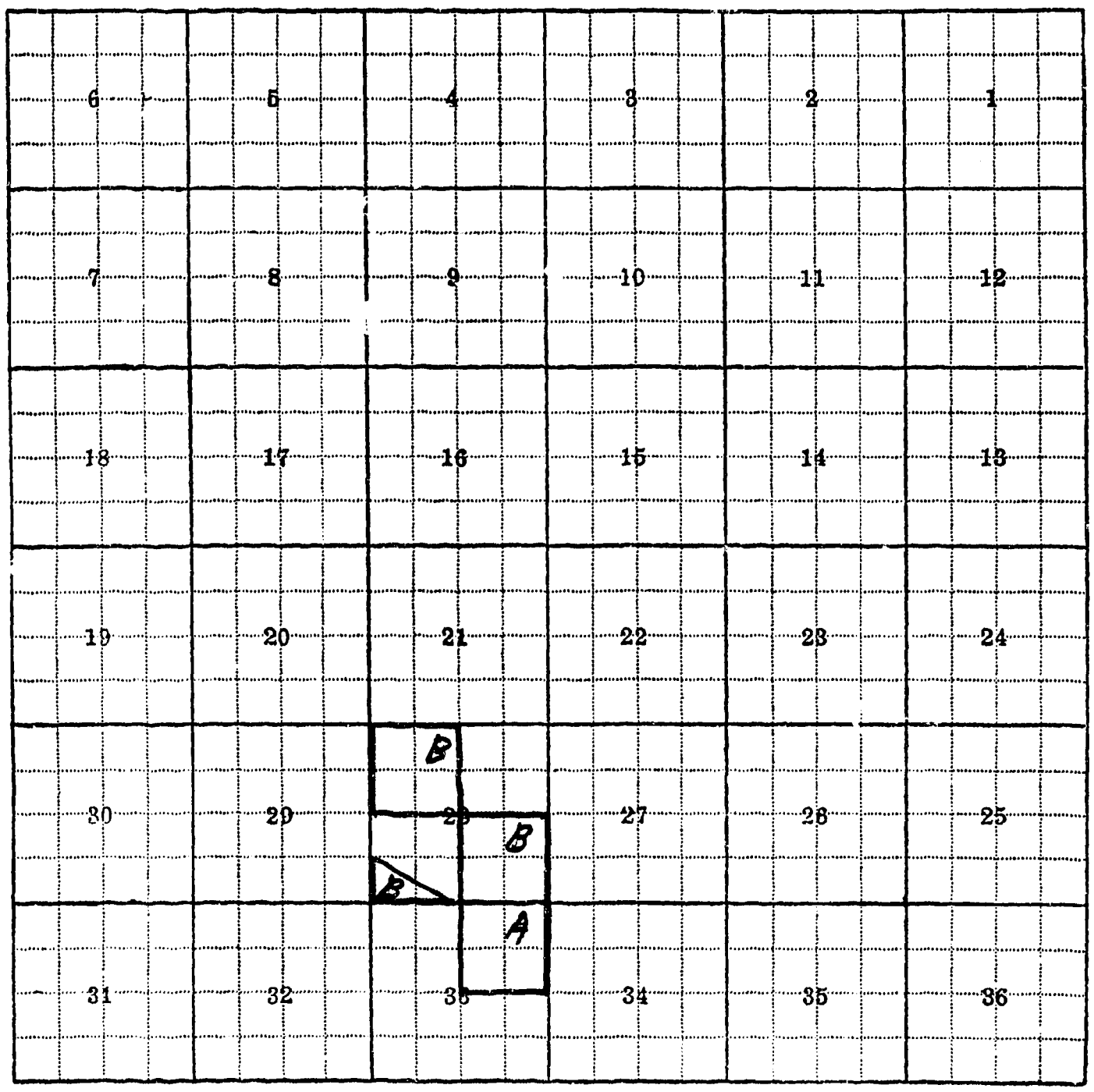
6
5
4
3
2
1
7
8
9
10
11
12
18
17
16
15
14
13
19
20
21
22
23
24
B
30
29
28
27
26
25
B
B
A
31
32
33
34
35
36

28-B, 33-A

F-1-A

County Missoula

Farm Checked: Date 8-26-59

By William Lambeth

STATE OF MONTANA
STATE ENGINEERS OFFICE
Water Resources Survey

T. 13N R. 20W Plat No. 56

Photo No. 1P-209, 1P-210

Legal Land Owner W. C. Maclay Address Missoula, Montana

Operator Same Address

Water is deliverd by:— X 1. Private System; 2. Ditch Company; 3. State Project; 4. Federal Project; 5. Irrigation District

If under Ditch Company, Irrigation District, or Government Project, state the number of shares or inches, acre feet, as the case may be in said system

App. No. Decree No.	NAME OF APPROPRIATOR TO WHOM DECREED	NAME OF STREAM	Date App. Date Priority	Miner's Inches	In Use	NAME OF DITCH (Water Delivered By)	No.	R/F	P/G/S	Present Irr. Acres	Irrigable Acres
D-147	Chas. Jennings	O'Brien Creek	6- -03	2	Yes						
			9- -04	18	Yes	Maclay D.	1	R)		117	
D-149	Fleta L. Maclay	O'Brien Creek	1871	160	Yes			)			
			1891	132	Yes	Maclay D.	1	R)			

NOTE: R—Denotes Regular Irrigation. F—Flood Irrigation. P—Water diverted by means of pumping. G—Water diverted by gravity. S—Stored Water.

Condition of System Good Topography Creek & River Bottom River Basin Columbia River

Adequate Supply: Yes X No Explain

Remarks

Also in: Plat No. Twp. Rge.	Plat No. Twp. Rge.	Plat No. Twp. Rge.
Plat No. Twp. Rge.	Plat No. Twp. Rge.	Plat No. Twp. Rge.

Information From:
W. C. Maclay

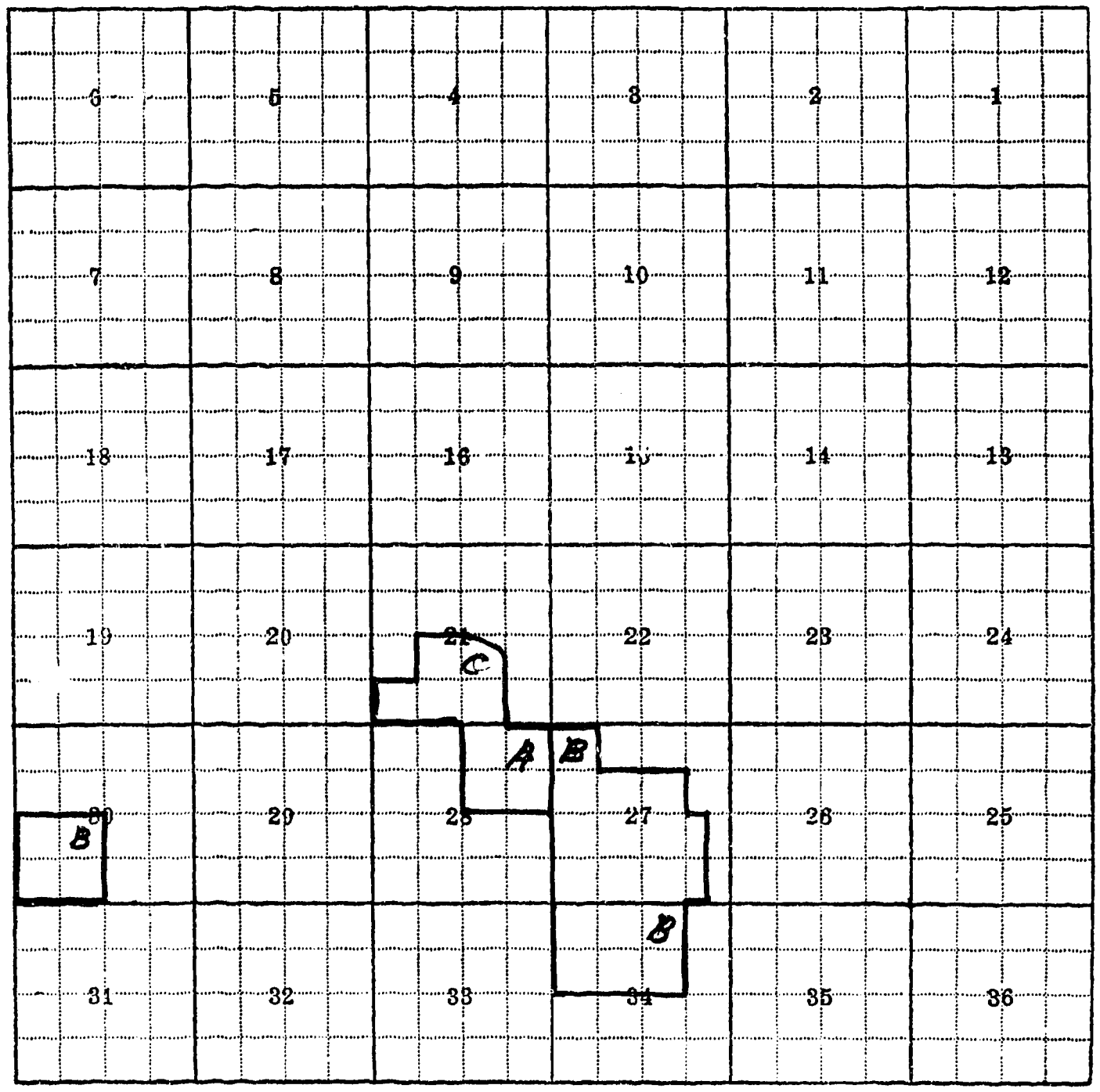

21-C, 27-B, 28-A, 30- B, 34-B

F-1-A

County Missoula

Farm Checked: Date 6-16-59

By William Lambeth

STATE OF MONTANA
STATE ENGINEERS OFFICE
Water Resources Survey

T 13N R 20W Plat No 56

Photo No 2P-17

Legal Land Owner T. R. & Iris Kroll - Miscellaneous Locations Address Missoula, Montana

Operator Same Address

Water is deliverd by:— 1. Private System; 2. Ditch Company; 3. State Project; 4. Federal Project; X 5. Irrigation District

If under Ditch Company, Irrigation District, or Government Project, state the number of shares or inches, acre feet, as the case may be in said system

App. No. Decree No.	NAME OF APPROPRIATOR TO WHOM DECREED	NAME OF STREAM	Date App. Date Priority	Miner's Inches	In Use	NAME OF DITCH (Water Delivered By)	No.	R/F	P/G/S	Present Irr. Acres	Irrigable Acres
See Dist		Clark Fork River				Missoula Irrigation D	5	R		1	0

NOTE: R—Denotes Regular Irrigation. F—Flood Irrigation. P—Water diverted by means of pumping. G—Water diverted by gravity. S—Stored Water.

Condition of System Good Topography Flat River Basin Columbia River

Adequate Supply: Yes X No Explain

Remarks 1" Missoula Irrigation District (Miscellaneous Locations)

Also in: Plat No. Twp. Rge.	Plat No. Twp. Rge.	Plat No. Twp. Rge.
Plat No. Twp. Rge.	Plat No. Twp. Rge.	Plat No. Twp. Rge.

Information From:

L. L. Bulen & Field Survey

6	5	4	3	2	1
7	8	9	10	11	12
18	17	16	15	14	13
19	20	21	22	23	24
30	29	28	27	26	25
31	32	33	34	35	36

35-V

F-1-A

County Missoula

Farm Checked: Date 8-26-59

By William Lambeth

STATE OF MONTANA
STATE ENGINEERS OFFICE
Water Resources Survey

T. 13N R. 20W Plat No. 56

Photo No. 2P-18

Legal Land Owner Randa & Lorrain Lockman - Miscellaneous Locations Address Missoula, Montana

Operator Same Address

Water is deliverd by:— 1. Private System; 2. Ditch Company; 3. State Project; 4. Federal Project; X 5. Irrigation District

If under Ditch Company, Irrigation District, or Government Project, state the number of shares or inches, acre feet, as the case may be in said system

App. No. Decree No.	NAME OF APPROPRIATOR TO WHOM DECREED	NAME OF STREAM	Date App. Date Priority	Miner's Inches	In Use	NAME OF DITCH (Water Delivered By)	No.	R/F	P/G/S	Present Irr. Acres	Irrigable Acres
See Dist		Clark Fork River				Missoula Irrigation D	5	R		2	0

NOTE: R—Denotes Regular Irrigation. F—Flood Irrigation. P—Water diverted by means of pumping. G—Water diverted by gravity. S—Stored Water.

Condition of System Good Topography Valley River Basin Columbia River

Adequate Supply: Yes X No Explain

Remarks 1.875" Missoula Irrigation District (Miscellaneous Locations)

Also in: Plat No. Twp. Rge.	Plat No. Twp. Rge.	Plat No. Twp. Rge.
Plat No. Twp. Rge.	Plat No. Twp. Rge.	Plat No. Twp. Rge.

Information From:

L. L. Bulen

6	5	4	3	2	1
7	8	9	10	11	12
18	17	16	15	14	13
19	20	21	22	23	24
30	29	28	27	26	A 25
31	32	33	34	35	36

25-A

F-1-A

County Missoula

T 13N R 20W Plat No 56

Farm Checked: Date 6-16-59

Photo No 2P-17

By William Lambeth

STATE OF MONTANA
STATE ENGINEERS OFFICE
Water Resources Survey

Legal Land Owner Mary McCauley - Miscellaneous Locations Address

Operator Same Address

Water is deliverd by:— 1. Private System; 2. Ditch Company; 3. State Project; 4. Federal Project; x 5. Irrigation District

If under Ditch Company, Irrigation District, or Government Project, state the number of shares or inches, acre feet, as the case may be in said system

App. No. Decree No.	NAME OF APPROPRIATOR TO WHOM DECREED	NAME OF STREAM	Date App. Date Priority	Miner's Inches	In Use	NAME OF DITCH (Water Delivered By)	No.	R/F	P/G/S	Present Ir. Acres	Irrigable Acres
See Dist		Clark Fork River				Missoula Irrigation D	5	R		13	0

NOTE: R—Denotes Regular Irrigation. F—Flood Irrigation. P—Water diverted by means of pumping. G—Water diverted by gravity. S—Stored Water.

Condition of System Good Topography Flat River Basin Columbia River

Adequate Supply: Yes x No Explain

Remarks 12.33" Missoula Irrigation District. (Miscellaneous Locations)

Also in: Plat No Twp Rge	Plat No Twp Rge	Plat No Twp Rge
Plat No Twp Rge	Plat No Twp Rge	Plat No Twp Rge

Information From:

L. L. Bulen & Field Survey

6	5	4	3	2	1
7	8	9	10	11	12
18	17	16	15	14	13
19	20	21	22	23	24
30	29	28	27	26	25
31	32	33	34	35	36

35-C

F-1-A

County Missoula

Farm Checked: Date 6-16-59

By William Lambeth

STATE OF MONTANA
STATE ENGINEERS OFFICE
Water Resources Survey

T. 13N R. 20W Plat No. 56

Photo No. 2P-17

Legal Land Owner Robert Peter McCauley - Miscellaneous Locations Address

Operator Same Address

Water is deliverd by:— 1. Private System; 2. Ditch Company; 3. State Project; 4. Federal Project; × 5. Irrigation District

If under Ditch Company, Irrigation District, or Government Project, state the number of shares or inches, acre feet, as the case may be in said system

App. No. Decree No.	NAME OF APPROPRIATOR TO WHOM DECREED	NAME OF STREAM	Date App. Date Priority	Miner's Inches	In Use	NAME OF DITCH (Water Delivered By)	No.	R/F	P/G/S	Present Irr. Acres	Irrigable Acres
See Dist		Clark Fork River				Missoula Irrigation D	5	R		12	0
						(Sprinkler)					

NOTE: R—Denotes Regular Irrigation. F—Flood Irrigation. P—Water diverted by means of pumping. G—Water diverted by gravity, S—Stored Water.

Condition of System Good Topography Flat River Basin Columbia River

Adequate Supply: Yes x No Explain

Remarks 13.33" Missoula Irrigation District. (Miscellaneous Locations)

Also in: Plat No. Twp. Rge.	Plat No. Twp. Rge.	Plat No. Twp. Rge.
Plat No. Twp. Rge.	Plat No. Twp. Rge.	Plat No. Twp. Rge.

Information From:

L. L. Bulen & Field Survey

6	5	4	3	2	1
7	8	9	10	11	12
18	17	16	15	14	13
19	20	21	22	23	24
30	29	28	27	26	25
31	32	33	34	35 R	36

35-R

F-1-A

County Missoula

Farm Checked: Date 6-16-59

By William Lambeth

STATE OF MONTANA
STATE ENGINEERS OFFICE
Water Resources Survey

T. 13N R. 20W Plat No. 56

Photo No. 2P-18

Legal Land Owner M. S. McCullough - Miscellaneous Locations Address

Operator Tract M^1 in $NE\frac{1}{4}NE\frac{1}{4}$, Sec. 26 Address

Water is deliverd by:— 1. Private System; 2. Ditch Company; 3. State Project; 4. Federal Project; × 5. Irrigation District

If under Ditch Company, Irrigation District, or Government Project, state the number of shares or inches, acre feet, as the case may be in said system

App. No. Decree No.	NAME OF APPROPRIATOR TO WHOM DECREED	NAME OF STREAM	Date App. Date Priority	Miner's Inches	In Use	NAME OF DITCH (Water Delivered By)	No.	R/F	P/G/S	Present Irr. Acres	Irrigable Acres
See Dist		Clark Fork River				Missoula Irrigation D	5	R		2	0

NOTE: R—Denotes Regular Irrigation. F—Flood Irrigation. P—Water diverted by means of pumping. G—Water diverted by gravity. S—Stored Water.

Condition of System Good Topography Flat River Basin Columbia River

Adequate Supply: Yes × No Explain

Remarks 3" Missoula Irrigation District. (Miscellaneous Locations)

NOTE: 37" on nother form goes to section 23.

Also in: Plat No. Twp. Rge.	Plat No. Twp. Rge.	Plat No. Twp. Rge.
Plat No. Twp. Rge.	Plat No. Twp. Rge.	Plat No. Twp. Rge.

Information From:

L. L. Bulen & Field Survey

F-1-A

County Missoula

T. 13N R. 20W Plat No. 56

Farm Checked: Date 6-30-59

Photo No. 1P-206

By William Lambeth

STATE OF MONTANA

STATE ENGINEERS OFFICE

Water Resources Survey

Legal Land Owner Arthur Deschamps Jr. Address Rt. 2, Missoula, Montana

Operator Same Address

Water is deliverd by:— 1. Private System; X 2. Ditch Company; 3. State Project; 4. Federal Project; 5. Irrigation District

If under Ditch Company, Irrigation District, or Government Project, state the number of shares or inches, acre feet, as the case may be in said system

App. No. Decree No.	NAME OF APPROPRIATOR TO WHOM DECREED	NAME OF STREAM	Date App. Date Priority	Miner's Inches	In Use	NAME OF DITCH (Water Delivered By)	No.	R/F	P/G/S	Present Irr. Acres	Irrigable Acres
See Co.		Clark Fork River				Grass Valley French D	2	R		293	0

NOTE: R—Denotes Regular Irrigation. F—Flood Irrigation. P—Water diverted by means of pumping. G—Water diverted by gravity. S—Stored Water.

Condition of System Good Topography Flat River Basin Columbia River

Adequate Supply: Yes X No Explain

Remarks 300" Grass Valley French Ditch Company.

Also in:								
Plat No.	Twp.	Rge.	Plat No.	Twp.	Rge.	Plat No.	Twp.	Rge.
Plat No.	Twp.	Rge.	Plat No.	Twp.	Rge.	Plat No.	Twp.	Rge.

Information From:

Field Survey

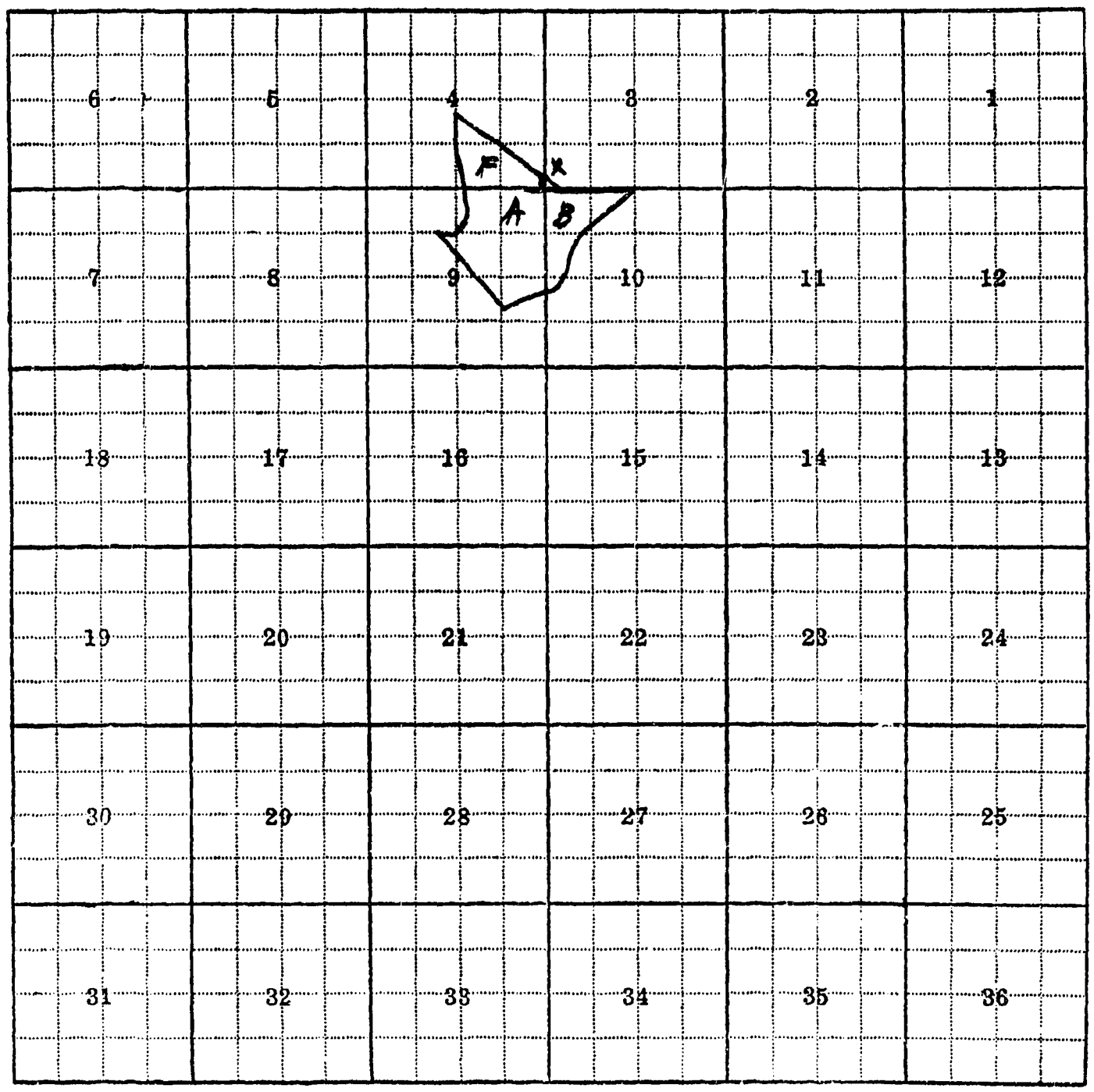
6
5
4
3
2
1
F
X
A
B
7
8
9
10
11
12
18
17
16
15
14
13
19
20
21
22
23
24
30
29
28
27
26
25
31
32
33
34
35
36

3-X, 4-F, 9-A, 10-B

F-1-A

County Missoula

Farm Checked: Date 6-16-59

By William Lambeth

STATE OF MONTANA

STATE ENGINEERS OFFICE

Water Resources Survey

T. 13N R. 20W Plat No. 56

Photo No. 2P-17

Legal Land Owner L. J. & Mary McDonald - Miscellaneous Locations Address

Operator Same Address

Water is deliverd by:— 1. Private System; 2. Ditch Company; 3. State Project; 4. Federal Project; x 5. Irrigation District

If under Ditch Company, Irrigation District, or Government Project, state the number of shares or inches, acre feet, as the case may be in said system

App. No. Decree No.	NAME OF APPROPRIATOR TO WHOM DECREED	NAME OF STREAM	Date App. Date Priority	Miner's Inches	In Use	NAME OF DITCH (Water Delivered By)	No.	R/F	P/G/S	Present Irr. Acres	Irrigable Acres
See Dist		Clark Fork River				Missoula Irrigation D	5	R		3	0

NOTE: R—Denotes Regular Irrigation. F—Flood Irrigation. P—Water diverted by means of pumping. G—Water diverted by gravity. S—Stored Water.

Condition of System Good Topography Flat River Basin Columbia River

Adequate Supply: Yes x No Explain

Remarks 2" Missoula Irrigation District (Miscellaneous Locations)

Also in: Plat No. Twp. Rge.	Plat No. Twp. Rge.	Plat No. Twp. Rge.
Plat No. Twp. Rge.	Plat No. Twp. Rge.	Plat No. Twp. Rge.

Information From:

L. L. Bulen & Field Survey

6	5	4	3	2	1
7	8	9	10	11	12
18	17	16	15	14	13
19	20	21	22	23	24
30	29	28	27	26	25
31	32	33	34	35	36

35-G^2

F-1-A

County Missoula

Farm Checked: Date 6-16-59

By William Lambeth

STATE OF MONTANA
STATE ENGINEERS OFFICE
Water Resources Survey

T. 13N R. 20W Plat No. 56

Photo No. 2P-18

Legal Land Owner Geo. D. & V. L. Mc Lear - Miscellaneous Locations Address

Operator Tract T[6] in SW¼SE¼ Sec. 26 Address

Water is deliverd by:— 1. Private System; 2. Ditch Company; 3. State Project; 4. Federal Project; X 5. Irrigation District

If under Ditch Company, Irrigation District, or Government Project, state the number of shares or inches, acre feet, as the case may be in said system

App. No. Decree No.	NAME OF APPROPRIATOR TO WHOM DECREED	NAME OF STREAM	Date App. Date Priority	Miner's Inches	In Use	NAME OF DITCH (Water Delivered By)	No.	R/F	P/G/S	Present Irr. Acres	Irrigable Acres
See Dist		Clark Fork River				Missoula Irrigation D	5	R		1	0

NOTE: R—Denotes Regular Irrigation. F—Flood Irrigation. P—Water diverted by means of pumping. G—Water diverted by gravity. S—Stored Water.

Condition of System Good Topography Flat River Basin Columbia River

Adequate Supply: Yes X No Explain

Remarks 1" Missoula Irrigation District. (Miscellaneous Locations)

Also in: Plat No. Twp. Rge.	Plat No. Twp. Rge.	Plat No. Twp. Rge.
Plat No. Twp. Rge.	Plat No. Twp. Rge.	Plat No. Twp. Rge.

Information From:

L. L. Bulen & Field Survey

F-1-A

County Missoula

Farm Checked: Date 8-26-59

By William Lambeth

STATE OF MONTANA
STATE ENGINEERS OFFICE
Water Resources Survey

T. 13N. R. 20W. Plat No. 56

Photo No. 2P-18

Legal Land Owner Fred & Virginia Mitchell-Miscellaneous Locations Address Missoula, Montana

Operator Same Address

Water is deliverd by:— 1. Private System; 2. Ditch Company; 3. State Project; 4. Federal Project; X 5. Irrigation District

If under Ditch Company, Irrigation District, or Government Project, state the number of shares or inches, acre feet, as the case may be in said system

App. No. Decree No.	NAME OF APPROPRIATOR TO WHOM DECREED	NAME OF STREAM	Date App. Date Priority	Miner's Inches	In Use	NAME OF DITCH (Water Delivered By)	No.	R/F	P/G/S	Present Irr. Acres	Irrigable Acres
See Dist		Clark Fork River				Missoula Irrigation D	5	R		2	0

NOTE: R—Denotes Regular Irrigation. F—Flood Irrigation. P—Water diverted by means of pumping. G—Water diverted by gravity. S—Stored Water.

Condition of System Good Topography Valley River Basin Columbia River

Adequate Supply: Yes X No Explain

Remarks 1.875" Missoula Irrigation District. (Miscellaneous Locations.)

Also in: Plat No. Twp. Rge.	Plat No. Twp. Rge.	Plat No. Twp. Rge.
Plat No. Twp. Rge.	Plat No. Twp. Rge.	Plat No. Twp. Rge.

Information From:

L. L. Bulen

6	5	4	3	2	1
7	8	9	10	11	12
18	17	16	15	14	13
19	20	21	22	23	24
30	29	28	27	26	25 B
31	32	33	34	35	36

25-B

F-1-A

County Missoula

Farm Checked: Date 6-16-59

By William Lambeth

STATE OF MONTANA
STATE ENGINEERS OFFICE
Water Resources Survey

T. 13N R. 20W Plat No. 56

Photo No. 2P-18

Legal Land Owner Geo. Van Ostrand - Miscellaneous Locations Address .....

Operator T5, Sec. 26 Address .....

Water is deliverd by:— 1. Private System; 2. Ditch Company; 3. State Project; 4. Federal Project; X 5. Irrigation District

If under Ditch Company, Irrigation District, or Government Project, state the number of shares or inches, acre feet, as the case may be in said system .....

App. No. Decree No.	NAME OF APPROPRIATOR TO WHOM DECREED	NAME OF STREAM	Date App. Date Priority	Miner's Inches	In Use	NAME OF DITCH (Water Delivered By)	No.	R/F	P/G/S	Present Irr. Acres	Irrigable Acres
See Dist		Clark Fork River				Missoula Irrigation D	5	R		Lawn	

NOTE: R—Denotes Regular Irrigation. F—Flood Irrigation. P—Water diverted by means of pumping. G—Water diverted by gravity. S—Stored Water.

Condition of System Good Topography Flat River Basin Columbia River

Adequate Supply: Yes x No Explain .....

Remarks 5" Missoula Irrigation District. This is broken up into several Homesites. (Miscellaneous Locations)

Also in:								
Plat No. 56	Twp. 12N	Rge 20W	Plat No.	Twp.	Rge	Plat No.	Twp.	Rge .....
Plat No.	Twp.	Rge	Plat No.	Twp.	Rge	Plat No.	Twp.	Rge .....

Information From:

L. L. Bulen & Field Survey

F-1-A

County Missoula

Farm Checked: Date 6-16-59

By William Lambeth

STATE OF MONTANA
STATE ENGINEERS OFFICE
Water Resources Survey

T. 13N R. 20W Plat No. 56

Photo No. 2P-18

Legal Land Owner Edward Owens - Miscellaneous Locations Address

Operator Tract O in NW¼SE¼, Sec. 26 Address

Water is delivered by:— 1. Private System; 2. Ditch Company; 3. State Project; 4. Federal Project; X 5. Irrigation District

If under Ditch Company, Irrigation District, or Government Project, state the number of shares or inches, acre feet, as the case may be in said system

App. No. Decree No.	NAME OF APPROPRIATOR TO WHOM DECREED	NAME OF STREAM	Date App. Date Priority	Miner's Inches	In Use	NAME OF DITCH (Water Delivered By)	No.	R/F	P/G/S	Present Irr. Acres	Irrigable Acres
See Dist		Clark Fork River				Missoula Irrigation D	5	R		1	0

NOTE: R—Denotes Regular Irrigation. F—Flood Irrigation. P—Water diverted by means of pumping. G—Water diverted by gravity. S—Stored Water.

Condition of System Good Topography Flat River Basin Columbia River

Adequate Supply: Yes x No Explain

Remarks 5½" Missoula Irrigation District. (Miscellaneous Locations)

Also in: Plat No ..... Twp..... Rge.....	Plat No..... Twp..... Rge.....	Plat No..... Twp..... Rge.....
Plat No..... Twp..... Rge.....	Plat No..... Twp..... Rge.....	Plat No..... Twp..... Rge.....

Information From:

L. L. Bulen & Field Survey

F-1-A

County Missoula

Farm Checked: Date 6-16-59

By William Lambeth

STATE OF MONTANA
STATE ENGINEERS OFFICE
Water Resources Survey

T. 13N R. 20W Plat No. 56

Photo No. 2P-18

Legal Land Owner Matthew Petrin - Miscellaneous Locations Address

Operator Tract H[5] in NW¼SE¼, Sec. 26 Address

Water is deliverd by:— 1. Private System; 2. Ditch Company; 3. State Project; 4. Federal Project; x 5. Irrigation District

If under Ditch Company, Irrigation District, or Government Project, state the number of shares or inches, acre feet, as the case may be in said system

App. No. Decree No.	NAME OF APPROPRIATOR TO WHOM DECREED	NAME OF STREAM	Date App. Date Priority	Miner's Inches	In Use	NAME OF DITCH (Water Delivered By)	No.	R/F	P/G/S	Present Irr. Acres	Irrigable Acres
See Dist		Clark Fork River				Missoula Irrigation D (Sprinkler)	5	R		5	0

NOTE: R—Denotes Regular Irrigation. F—Flood Irrigation. P—Water diverted by means of pumping. G—Water diverted by gravity. S—Stored Water.

Condition of System Good Topography Flat River Basin Columbia River

Adequate Supply: Yes x No Explain

Remarks 6/5" Missoula Irrigation District. (Miscellaneous Locations)

NOTE: Also in Schmautz Addition #2

Also in:	Plat No.	Twp.	Rge.	Plat No.	Twp.	Rge.	Plat No.	Twp.	Rge.
	Plat No.	Twp.	Rge.	Plat No.	Twp.	Rge.	Plat No.	Twp.	Rge.

Information From:

L. L. Bulen & Field Survey

F-1-A

County Missoula

Farm Checked: Date 6-16-59

By William Lambeth

STATE OF MONTANA
STATE ENGINEERS OFFICE
Water Resources Survey

T. 13N R. 20W Plat No. 56

Photo No. 2P-18

Legal Land Owner John S. & Mary K. Pomajevich - Miscellaneous Locations Address

Operator Tract H^2 in NE¼SE¼, Sec. 26 Addres

Water is deliverd by:— 1. Private System; 2. Ditch Company; 3. State Project; 4. Federal Project; x 5. Irrigation District

If under Ditch Company, Irrigation District, or Government Project, state the number of shares or inches, acre feet, as the case may be in said system

App. No. Decree No.	NAME OF APPROPRIATOR TO WHOM DECREED	NAME OF STREAM	Date App. Date Priority	Miner's Inches	In Use	NAME OF DITCH (Water Delivered By)	No.	R/F	P/G/S	Present Irr. Acres	Irrigable Acres
See Dist		Clark Fork River				Missoula Irrigation D	5	R		4	0

NOTE: R—Denotes Regular Irrigation. F—Flood Irrigation. P—Water diverted by means of pumping. G—Water diverted by gravity. S—Stored Water.

Condition of System Good Topography Flat River Basin Columbia River

Adequate Supply: Yes x No Explain

Remarks 5.75" Missoula Irrigation District (Miscellaneous Locations)

Also in: Plat No.	Twp.	Rge.	Plat No.	Twp.	Rge.	Plat No.	Twp.	Rge.
Plat No.	Twp.	Rge.	Plat No.	Twp.	Rge.	Plat No.	Twp.	Rge.

Information From:

L. L. Bulen & Field Survey

F-1-A

County Missoula

T. 13N R. 20W Plat No. 56

Farm Checked: Date 6-16-59

Photo No. 2P-18

By William Lambeth

STATE OF MONTANA
STATE ENGINEERS OFFICE
Water Resources Survey

Legal Land Owner Mathew Pomajevich - Miscellaneous Locations Address

Operator Tract H^4 in $NW\frac{1}{4}SE\frac{1}{4}$, Sec. 26 Address

Water is deliverd by:-- 1. Private System; 2. Ditch Company; 3. State Project; 4. Federal Project; x 5. Irrigation District

If under Ditch Company, Irrigation District, or Government Project, state the numbe r shares or inches, acre feet, as the case may be in said system

App. No. Decree No.	NAME OF APPROPRIATOR TO WHOM DECREED	NAME OF STREAM	Date App. Date Priority	Miner's Inches	In Use	NAME OF DITCH (Water Delivered By)	No.	R/F	P/G/S	Present Irr. Acres	Irrigable Acres
See Dist		Clark Fork River				Missoula Irrigation D	5	R		3	0

NOTE: R—Denotes Regular Irrigation. F—Flood Irrigation. P—Water diverted by means of pumping. G—Water diverted by gravity. S—Stored Water.

Condition of System Good Topography Flat River Basin Columbia River

Adequate Supply: Yes x No Explain

Remarks 10" Missoula Irrigation District. (Miscellaneous Locations)

Also in:	Plat No.	Twp.	Rge.	Plat No.	Twp.	Rge.	Plat No.	Twp.	Rge.
	Plat No.	Twp.	Rge.	Plat No.	Twp.	Rge.	Plat No.	Twp.	Rge.

Information From:

L. L. Bulen & Field Survey

F-1-A

County Missoula

Farm Checked: Date 8-26-59

By William Lambeth

STATE OF MONTANA
STATE ENGINEERS OFFICE
Water Resources Survey

T 13N R 20W Plat No 56

Photo No 2P-18

Legal Land Owner Russell K. & Norma J. Price-Miscellaneous Locations Address Missoula, Montana

Operator Same Address

Water is deliverd by:— 1. Private System; 2. Ditch Company; 3. State Project; 4. Federal Project; x 5. Irrigation District

If under Ditch Company, Irrigation District, or Government Project, state the number of shares or inches, acre feet, as the case may be in said system

App. No. Decree No.	NAME OF APPROPRIATOR TO WHOM DECREED	NAME OF STREAM	Date App. Date Priority	Miner's Inches	In Use	NAME OF DITCH (Water Delivered By)	No.	R/F	P/G/S	Present Irr. Acres	Irrigable Acres
See Dist		Clark Fork River				Missoula Irrigation D	5	R		2	0

NOTE: R—Denotes Regular Irrigation. F—Flood Irrigation. P—Water diverted by means of pumping. G—Water diverted by gravity. S—Stored Water.

Condition of System Good Topography Valley River Basin Columbia River

Adequate Supply: Yes x No Explain

Remarks 1.875" Missoula Irrigation District (Miscellaneous Locations)

NOTE: Also in Orchard Homes #3

Also in: Plat No 57 Twp 13N Rge 19W	Plat No Twp Rge	Plat No Twp Rge
Plat No Twp Rge	Plat No Twp Rge	Plat No Twp Rge

Information From:

L. L. Bulen

6	5	4	3	2	1
7	8	9	10	11	12
18	17	16	15	14	13
19	20	21	22	23	24
30	29	28	27	26	D 25
31	32	33	34	35	36

F-1-A

County Missoula

Farm Checked: Date 6-16-59

By William Lambeth

STATE OF MONTANA
STATE ENGINEERS OFFICE
Water Resources Survey

13N R20W Plat No. 56

Photo No. 2P-18

Legal Land Owner Arthur & Lovena Pritzl - Miscellaneous Locations Address

Operator Tract P in NE¼NE¼, Sec. 26 Address

Water is deliverd by:— 1. Private System; 2. Ditch Company; 3. State Project; 4. Federal Project; X 5. Irrigation District

If under Ditch Company, Irrigation District, or Government Project, state the number of shares or inches, acre feet, as the case may be in said system

App. No. Decree No.	NAME OF APPROPRIATOR TO WHOM DECREED	NAME OF STREAM	Date App. Date Priority	Miner's Inches	In Use	NAME OF DITCH (Water Delivered By)	No.	R/F	P/G/S	Present Irr. Acres	Irrigable Acres
See Dist		Clark Fork River				Missoula Irrigation D	5	R		4	0

NOTE: R—Denotes Regular Irrigation. F—Flood Irrigation. P—Water diverted by means of pumping. G—Water diverted by gravity. S—Stored Water.

Condition of System Good Topography Flat River Basin Columbia River

Adequate Supply: Yes X No Explain

Remarks 2" Missoula Irrigation District. (Miscellaneous Locations)

Also in: Plat No. Twp. Rge.	Plat No. Twp. Rge.	Plat No. Twp. Rge.
Plat No. Twp. Rge	Plat No. Twp. Rge.	Plat No. Twp. Rge.

Information From:

L. L. Bulen & Field Survey

F-1-A

County Missoula

Farm Checked: Date 6-16-59

By William Lambeth

STATE OF MONTANA
STATE ENGINEERS OFFICE
Water Resources Survey
Miscellaneous Locations

T. 13N R. 20W Plat No. 56

Photo No. 2P-17

Legal Land Owner Robert J. & Helen F. Rangitsch Address

Operator Same Address

Water is deliverd by:— 1. Private System; 2. Ditch Company; 3. State Project; 4. Federal Project; x 5. Irrigation District

If under Ditch Company, Irrigation District, or Government Project, state the number of shares or inches, acre feet, as the case may be in said system

App. No. Decree No.	NAME OF APPROPRIATOR TO WHOM DECREED	NAME OF STREAM	Date App. Date Priority	Miner's Inches	In Use	NAME OF DITCH (Water Delivered By)	No.	R/F	P/G/S	Present Irr. Acres	Irrigable Acres
See Dist		Clark Fork River				Missoula Irrigation D	5	R		19	0

NOTE: R—Denotes Regular Irrigation. F—Flood Irrigation. P—Water diverted by means of pumping. G—Water diverted by gravity, S—Stored Water.

Condition of System Good Topography Flat River Basin Columbia River

Adequate Supply: Yes x No Explain

Remarks 13 1/3" Missoula Irrigation District. (Miscellaneous Locations)

NOTE: Also in R. M. Cobban Orchard Homes

Also in: Plat No. 57	Twp. 13N	Rge. 20W	Plat No.	Twp.	Rge.	Plat No.	Twp.	Rge.
Plat No.	Twp.	Rge.	Plat No.	Twp.	Rge.	Plat No.	Twp.	Rge.

Information From:

I. I. Bulen & Field Survey

6	5	4	3	2	1
7	8	9	10	11	12
18	17	16	15	14	13
19	20	21	22	23	24
30	29	28	27	26	25
31	32	33	34	35	36

35-M, 35-J

F-1-A

County Missoula

Farm Checked: Date 6-9-59

By William Lambeth

STATE OF MONTANA
STATE ENGINEERS OFFICE
Water Resources Survey

T13N R20W Plat No 56

Photo No 2P-18

Legal Land Owner Kenneth W. & Robert H. Richardson-Miscellaneous Locations Address

Operator Same Address

Water is deliverd by:— 1. Private System; 2. Ditch Company; 3. State Project; 4. Federal Project; X 5. Irrigation District

If under Ditch Company, Irrigation District, or Government Projec', state the number of shares or inches, acre feet, as the case may be in said system

App. No. Decree No.	NAME OF APPROPRIATOR TO WHOM DECREED	NAME OF STREAM	Date App. Date Priority	Miner's Inches	In Use	NAME OF DITCH (Water Delivered By)	No.	R/F	P/G/S	Present Irr. Acres	Irrigable Acres
See Dist		Clark Fork River				Missoula Irrigation D (Sprinkler)	5	R		311	0

NOTE: R—Denotes Regular Irrigation. F—Flood Irrigation. P—Water diverted by means of pumping. G—Water diverted by gravity. S—Stored Water.

Condition of System Good Topography Flat River Basin Columbia River

Adequate Supply: Yes X No Explain

Remarks 140" (sec. 2), 135" (sec. 26) = 275" Missoula Irrigation District. (Miscellaneous Locations)

Also in: Plat No Twp Rge	Plat No Twp Rge	Plat No Twp Rge
Plat No Twp Rge	Plat No Twp Rge	Plat No Twp Rge

Information From:

Leon Bulen

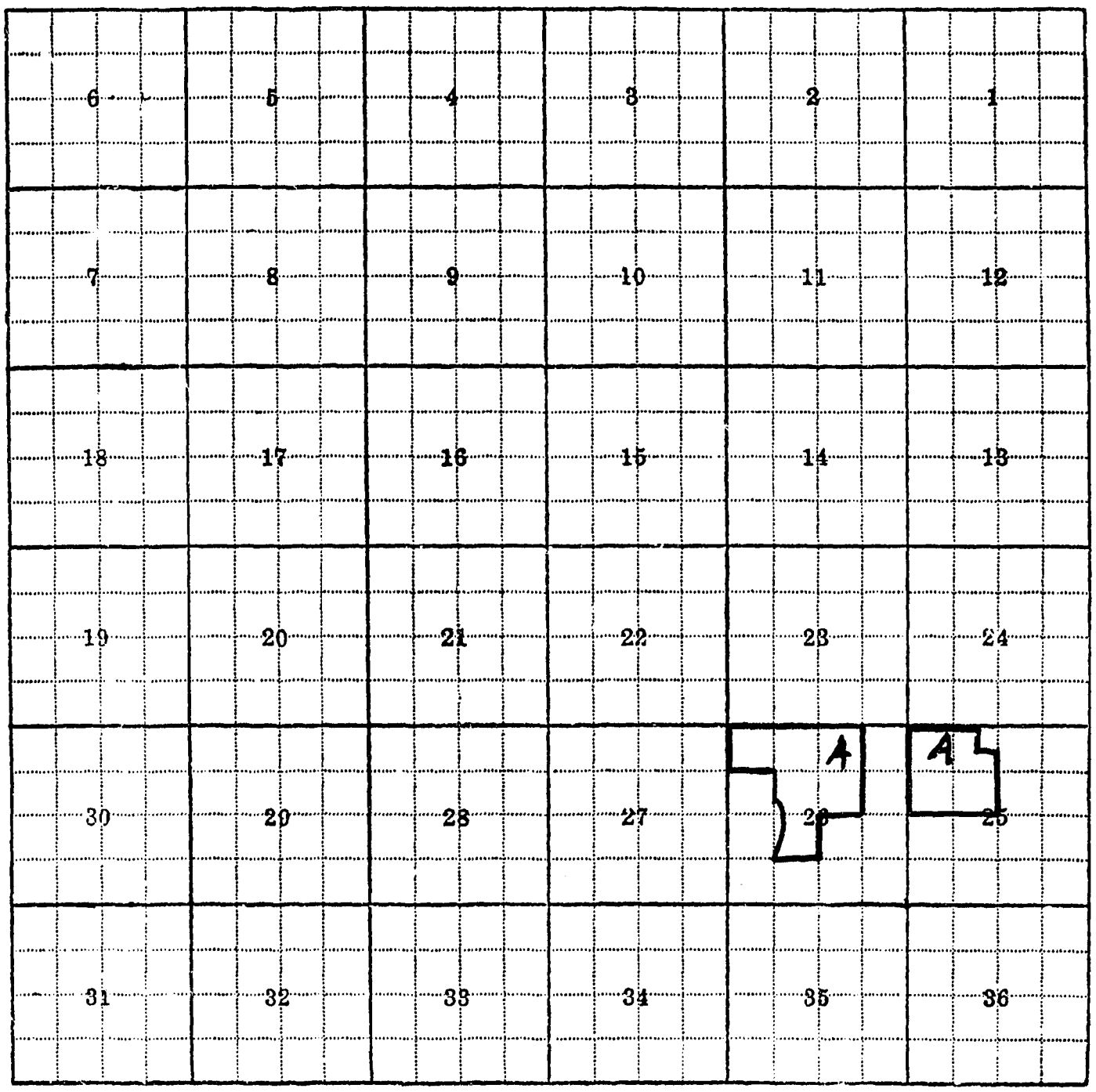
6
5
4
3
2
1
7
8
9
10
11
12
18
17
16
15
14
13
19
20
21
22
23
24
30
29
28
27
A
A
31
32
33
34
35
36

25-A, 26-A

F-1-A

County Missoula

Farm Checked: Date 6-16-59

By William Lambeth

STATE OF MONTANA
STATE ENGINEERS OFFICE
Water Resources Survey

T. 13N R. 20W Plat No. 56

Photo No. 2P-18

Legal Land Owner Jess V. & Josephine Rogers - Miscellaneous Locations Address

Operator Tract H[3] in NE¼SE¼, Sec. 26 Address

Water is deliverd by:— 1. Private System; 2. Ditch Company; 3. State Project; 4. Federal Project; x 5. Irrigation District

If under Ditch Company, Irrigation District, or Government Project, state the number of shares or inches, acre feet, as the case may be in said system

App. No. Decree No.	NAME OF APPROPRIATOR TO WHOM DECREED	NAME OF STREAM	Date App. Date Priority	Miner's Inches	In Use	NAME OF DITCH (Water Delivered By)	No.	R/F	P/G/S	Present Irr. Acres	Irrigable Acres
See Dist		Clark Fork River				Missoula Irrigation D	5	R		4	0

NOTE: R—Denotes Regular Irrigation. F—Flood Irrigation. P—Water diverted by means of pumping. G—Water diverted by gravity, S—Stored Water.

Condition of System Good Topography Flat River Basin Columbia River

Adequate Supply: Yes x No Explain

Remarks 4" Missoula Irrigation District. (Miscellaneous Locations)

Also:	Plat No.	Twp.	Rge.	Plat No.	Twp.	Rge.	Plat No.	Twp. Rge.
	Plat No.	Twp.	Rge.	Plat No.	Twp.	Rge.	Plat No.	Twp. Rge.

Information From:

L. L. Bulen & Field Survey

F-1-A

County Missoula

Farm Checked: Date 6-16-59

By William Lambeth

STATE OF MONTANA
STATE ENGINEERS OFFICE
Water Resources Survey

T. 13N R. 20W P! No. 56

Photo No. 2P-18

Legal Land Owner Mary Rohrwick - Miscellaneous Locations Address

Operator Tract Plat H[1] in NE¼NE¼ - 20"; N½ of SE¼NE¼ - 20" Address

Sec. 26

Water is deliverd by:-- 1. Private System; 2 Ditch Company; 3. State Projec.; 4. Federal Project; X 5. Irrigation District

If under Ditch Company, Irrigation District, or Government Project, state the number of shares or inches, acre feet, as the case may be in said system

App. No. Decree No.	NAME OF APPROPRIATOR TO WHOM DECREED	NAME OF STREAM	Date App. Date Priority	Miner's Inches	In Use	NAME OF DITCH (Water Delivered By)	No.	R/F	P/G/S	Present Irr. Acres	Irrigable Acres
ee Dist		Clark Fork River				Missoula Irrigation D (Sprinkler)	5	R		36	0

NOTE: R—Denotes Regular Irrigation. F—Flood Irrigation. P—Water diverted by means of pumping. G—Water diverted by gravity. S—Stored Water.

Condition of System Good Topography Flat River Basin Columbia River

Adequate Supply: Yes x No Explain

Remarks 40" Missoula Irrigation District. (Miscellaneous Locations)

Also in: Plat No. Twp. Rge.	Plat No. Twp. Rge.	Plat No. Twp. Rge.
Plat No. Twp. Rge.	Plat No. Twp. Rge.	Plat No. Twp. Rge.

Information From:

L. L. Bulen & Field Survey

F-1-A

County Missoula

Farm Checked: Date 6-16-59

By William Lambeth

STATE OF MONTANA
STATE ENGINEERS OFFICE
Water Resources Survey

T. 13N R. 20W Plat No. 56

Photo No. 2P-19

Legal Land Owner Sigurd Roiland - Miscellaneous Locations Address Missoula, Montana

Operator Same Address

Water is deliverd by:— 1. Private System; 2. Ditch Company; 3. State Project; 4. Federal Project; X 5. Irrigation District

If under Ditch Company, Irrigation District, or Government Project, state the number of shares or inches, acre feet, as the case may be in said system

App. No. Decree No.	NAME OF APPROPRIATOR TO WHOM DECREED	NAME OF STREAM	Date App. Date Priority	Miner's Inches	In Use	NAME OF DITCH (Water Delivered By)	No.	R/F	P/G/S	Present Irr. Acres	Irrigable Acres
See Dist		Clark Fork River				Missoula Irrigation D	5	R		10	0

NOTE: R—Denotes Regular Irrigation. F—Flood Irrigation. P—Water diverted by means of pumping. G—Water diverted by gravity. S—Stored Water.

Condition of System Good Topography Flat River Basin Columbia River

Adequate Supply: Yes X No Explain

Remarks 10" Missoula Irrigation District. (Miscellaneous Locations)

Also in: Plat No. Twp. Rge.	Plat No. Twp. Rge.	Plat No. Twp. Rge.
Plat No. Twp. Rge.	Plat No. Twp. Rge.	Plat No. Twp. Rge.

Information From:

L. L. Bulen & Field Survey

6	5	4	3	2	1
7	8	9	10	11	12
13	17	18	15	14	13
19	20	21	22	23	24
30	29	28	27	26	25
31	32	33	34	35	36

23-M

F-1-A

County Missoula

Farm Checked: Date 6-16-59

By William Lambeth

STATE OF MONTANA
STATE ENGINEERS OFFICE
Water Resources Survey

T. 13N R. 20W Plat No. 56

Photo No. 2P-18

Legal Land Owner C. F. & Vail Sanford - Miscellaneous Locations Address

Operator H3 SE¼SE¼, Sec. 26 Address

Water is deliverd by:— 1. Private System; 2. Ditch Company; 3. State Project; 4. Federal Project; × 5. Irrigation District

If under Ditch Company, Irrigation District, or Government Project, state the number of shares or inches, acre feet, as the case may be in said system

App. No. Decree No.	NAME OF APPROPRIATOR TO WHOM DECREED	NAME OF STREAM	Date App. Date Priority	Miner's Inches	In Use	NAME OF DITCH (Water Delivered By)	No.	R/F	P/G/S	Present Irr. Acres	Irrigable Acres
See Dist		Clark Fork River				Missoula Irrigation D	5	R		4	0

NOTE: R—Denotes Regular Irrigation. F—Flood Irrigation. P—Water diverted by means of pumping. G—Water diverted by gravity, S—Stored Water.

Condition of System Good Topography Flat River Basin Columbia River

Adequate Supply: Yes × No Explain

Remarks 5" Missoula Irrigation District. (Miscellaneous Locations)

Also in: Plat No. Twp. Rge.	Plat No. Twp. Rge.	Plat No. Twp. Rge.
Plat No. Twp. Rge.	Plat No. Twp. Rge.	Plat No. Twp. Rge.

Information From:

L. L. Bulen & Field vey

F-1-A

County Missoula

Farm Checked: Date 3-26-59

By William Lambeth

STATE OF MONTANA
STATE ENGINEERS OFFICE
Water Resources Survey

T. 13N R. 20W Plat No. 56

Photo No. 2P-18

Legal Land Owner Max R. & Florence E. Swanson-Miscellaneous Locations Address Missoula, Montana

Operator Same Address

Water is deliverd by:— 1. Private System; 2. Ditch Company; 3. State Project; 4. Federal Project; X 5. Irrigation District

If under Ditch Company, Irrigation District, or Government Project, state the number of shares or inches, acre feet, as the case may be in said system

App. No. Decree No.	NAME OF APPROPRIATOR TO WHOM DECREED	NAME OF STREAM	Date App. Date Priority	Miner's Inches	In Use	NAME OF DITCH (Water Delivered By)	No.	R/F	P/G/S	Present Irr. Acres	Irrigable Acres
See Dist		Clark Fork River				Missoula Irrigation D	5	R		10	0

NOTE: R—Denotes Regular Irrigation. F—Flood Irrigation. P—Water diverted by means of pumping. G—Water diverted by gravity. S—Stored Water.

Condition of System Good Topography Flat River Basin Columbia River

Adequate Supply: Yes x No Explain

Remarks 10" Missoula Irrigation District. (Miscellaneous Locations)

Also in:	Plat No.	Twp.	Rge.	Plat No.	Twp.	Rge.	Plat No.	Twp.	Rge.
	Plat No.	Twp.	Rge.	Plat No.	Twp.	Rge.	Plat No.	Twp.	Rge.

Information From:
L. L. Bulen

6	5	4	3	2	1
7	8	9	10	11	12
18	17	16	15	14	13
19	20	21	22	23	24
30	29	28	27	26	25
31	32	33	34	35	36

25-C

F-1-A

County Missoula

Farm Checked: Date 6-16-59

By William Lambeth

STATE OF MONTANA
STATE ENGINEERS OFFICE
Water Resources Survey

T. 13N R. 20W Plat No. 56

Photo No. 2P-18

Legal Land Owner Raymond & Ruby Wickes - Miscellaneous Locations Address

Operator A2, Sec. 26 Address

Water is deliverd by:— 1. Private System; 2. Ditch Company; 3. State Project; 4. Federal Project; X 5. Irrigation District

If under Ditch Company, Irrigation District, or Government Project, state the number of shares or inches, acre feet, as the case may be in said system

App. No. Decree No.	NAME OF APPROPRIATOR TO WHOM DECREED	NAME OF STREAM	Date App. Date Priority	Miner's Inches	In Use	NAME OF DITCH (Water Delivered By)	No.	R/F	P/G/S	Present Irr. Acres	Irrigable Acres
See Dist		Clark Fork River				Missoula Irrigation D	5	R		4	0

NOTE: R—Denotes Regular Irigation. F—Flood Irrigation. P—Water diverted by means of pumping. G—Water diverted by gravity. S—Stored Water.

Condition of System Good Topography Flat River Basin Columbia River

Adequate Supply: Yes X No Explain

Remarks 1" Missoula Irrigation District. (Miscellaneous Locations)

Also in: Plat No. Twp. Rge.	Plat No. Twp. Rge.	Plat No. Twp. Rge.
Plat No. Twp. Rge.	Plat No. Twp. Rge.	Plat No. Twp. Rge.

Information From:

L. L. Bulen & Field Survey

F-1-A

County Missoula

Farm Checked: Date 6-16-59

By William Lambeth

STATE OF MONTANA
STATE ENGINEERS OFFICE
Water Resources Survey

T. 13N R. 20W Plat No. 56

Photo No. 2P-18

Legal Land Owner John R. & Irene Woods - Miscellaneous Locations Address

Operator H in NW¼SE¼, Sec. 26 Address

Water is deliverd by:— 1. Private System; 2. Ditch Company; 3. State Project; 4. Federal Project; x 5. Irrigation District

If under Ditch Company, Irrigation District, or Government Project, state the number of shares or inches, acre feet, as the case may be in said system

App. No. Decree No.	NAME OF APPROPRIATOR TO WHOM DECREED	NAME OF STREAM	Date App. Date Priority	Miner's Inches	In Use	NAME OF DITCH (Water Delivered By)	No	R/F	P/G/S	Present Irr. Acres	Irrigable Acres
See Dist		Clark Fork River				Missoula Irrigation D	5	R		12	0

NOTE: R—Denotes Regular Irrigation. F—Flood Irrigation. P—Water diverted by means of pumping. G—Water diverted by gravity. S—Stored Water.

Condition of System Good Topography Flat River Basin Columbia River

Adequate Supply: Yes x No Explain

Remarks 8" Missoula Irrigation District. (Miscellaneous Locations)

Also in: Plat No. Twp. Rge.	Plat No. Twp. Rge.	Plat No. Twp. Rge.
Plat No. Twp. Rge.	Plat No. Twp. Rge.	Plat No. Twp. Rge.

Information From:

L. L. Bulen & Field Survey

F-1-A

County Missoula

Farm Checked: Date 6-16-59

By William Lambeth

STATE OF MONTANA
STATE ENGINEERS OFFICE
Water Resources Survey

T. 13N R. 20W Plat No. 56

Photo No. 2P-18

Legal Land Owner Richard & Mrytle Young - Miscellaneous Locations Address

Operator R in NW¼SW¼, Sec. 26 Address

Water is deliverd by:— 1. Private System; 2. Ditch Company; 3. State Project; 4. Federal Project; X 5. Irrigation District

If under Ditch Company, Irrigation District, or Government Project, state the number of shares or inches, acre feet, as the case may be in said system

App. No. Decree No.	NAME OF APPROPRIATOR TO WHOM DECREED	NAME OF STREAM	Date App. Date Priority	Miner's Inches	In Use	NAME OF DITCH (Water Delivered By)	No.	R/F	P/G/S	Present Irr. Acres	Irrigable Acres
	NO IRRIGATION										

NOTE: R—Denotes Regular Irrigation. F—Flood Irrigation. P—Water diverted by means of pumping. G—Water diverted by gravity. S—Stored Water.

Condition of System Topography River Basin Columbia River

Adequate Supply: Yes No Explain

Remarks 1½" Missoula Irrigation District. (Miscellaneous Locations)

Also in: Plat No. Twp. Rge.	Plat No. Twp. Rge.	Plat No. Twp. Rge.
Plat No. Twp. Rge.	Plat No. Twp. Rge.	Plat No. Twp. Rge.

Information From:

L. L. Bulen & Field Survey

6	5	4	3	2	1
7	8	9	10	11	12
18	17	16	15	14	13
19	20	21	22	23	24
30	29	28	27	26	25
31	32	33	34	35	36

F-1-A

County Missoula

Farm Checked: Date 5-20-59

By William Lambeth

STATE OF MONTANA
STATE ENGINEERS OFFICE
Water Resources Survey

T. 13N R. 20W Plat No. 56

Photo No. 2P-22

Legal Land Owner Missoula, City of Address

Operator Same Address

Water is deliverd by:— 1. Private System; 2. Ditch Company; 3. State Project; 4. Federal Project; 5. Irrigation District

If under Ditch Company, Irrigation District, or Government Project, state the number of shares or inches, acre feet, as the case may be in said system

App. No. Decree No.	NAME OF APPROPRIATOR TO WHOM DECREED	NAME OF STREAM	Date App. Date Priority	Miner's Inches	In Use	NAME OF DITCH (Water Delivered By)	No.	R/F	P/G/S	Present Irr. Acres	Irrig Acr
	NO IRRIGATION										
A-177G	U. S. Bureau of Reclamation (by H. D. Comstock)	Clark Fork River	7-11-44	800	No Ditch Built						

NOTE: R—Denotes Regular Irrigation. F—Flood Irrigation. P—Water diverted by means of pumping. G—Water diverted by gravity. S—Stored Water.

Condition of System Topography River Basin Columbia River

Adequate Supply: Yes..... No..... Explain

Remarks

Also in: Plat No. Twp. Rge.	Plat No. Twp. Rge.	Plat No. Twp. Rge.
Plat No. Twp. Rge.	Plat No. Twp. Rge.	Plat No. Twp. Rge.

Information From:

old Survey

6	5	4	3	2	1
7	8	9	10	11	12
18	17	16	15	14	13
19	20	21	22	23	24
30	29	28	27	26	25
31	32	33	34	35	36

1-C

F-1-A
County Missoula

T 13N R 20W Plat No 56

Photo No. 2P--22

STATE OF MONTANA
STATE ENGINEERS OFFICE
Water Resources Survey

Farm Checked: Date 5-20-59

By William Lambeth

Legal Land Owner ... Missoula County ... Address

Operator Same ... Address

Water is deliverd by:— 1. Private System; 2. Ditch Company; 3. State Project; 4. Federal Project; 5. Irrigation District

If under Ditch Company, Irrigation District, or Government Project, state the number of shares or inches, acre feet, as the case may be in said system

App. No. Decree No.	NAME OF APPROPRIATOR TO WHOM DECREED	NAME OF STREAM	Date App. Date Priority	Miner's Inches	In Use	NAME OF DITCH (Water Delivered By)	No.	R/F	P/G/S	Present Irr. Acres	Irrigable Acres
	NO IRRIGATION										
A-177G	U. S. Bureau of Reclamation (by H. D. Comstock)	Clark Fork River	7-11-44	800	No ditch built						

NOTE: R—Denotes Regular Irrigation. F—Flood Irrigation. P—Water diverted by means of pumping. G—Water diverted by gravity. S—Stored Water.

Condition of System ... Topography ... River Basin Columbia River

Adequate Supply: Yes ... No ... Explain

Remarks NOTE: Also in Orchard Homes #4

Also in:								
Plat No ...	Twp 13N	Rge 19W	Plat No ...	Twp ...	Rge ...	Plat No ...	Twp ...	Rge ...
Plat No ...	Twp ...	Rge ...	Plat No ...	Twp ...	Rge ...	Plat No ...	Twp ...	Rge ...

Information From:
Field Survey

6	5	4	3	2 A B	1
7	8	9	10	11 A	12
18	17	16	15	14	13
19	20	21	22	23	24
30	29	28	27	26	25
31	32	33	34	35	36

1-B, 2-A, 11-A

F-1-A

County Missoula

Farm Checked: Date 6--23-59

By William Lambeth

STATE OF MONTANA
STATE ENGINEERS OFFICE
Water Resources Survey

T. 13N R. 20W Plat No. 56

Photo No. 1P-183

Legal Land Owner Gilbert & Elsie B. Nelson Address

Operator Same Address

Water is deliverd by:— 1. Private System; 2. Ditch Company; 3. State Project; 4. Federal Project; x 5. Irrigation District

If under Ditch Company, Irrigation District, or Government Project, state the number of shares or inches, acre feet, as the case may be in said system

App. No. Decree No.	NAME OF APPROPRIATOR TO WHOM DECREED	NAME OF STREAM	Date App. Date Priority	Miner's Inches	In Use	NAME OF DITCH (Water Delivered By)	No.	R/F	P/G/S	Present Irr. Acres	Irrigable Acres
See Dist		Bitterroot River				Big Flat Irrigation D. (Sprinkler)	5	R		124	0

NOTE: R—Denotes Regular Irrigation. F—Flood Irrigation. P—Water diverted by means of pumping. G—Water diverted by gravity. S—Stored Water.

Condition of System Good Topography Flat River Basin Columbia River

Adequate Supply: Yes x No Explain

Remarks 127.89 Acres Big Flat Irrigation District.

Also in: Plat No. 55 Twp. 13N Rge. 21W.	Plat No. Twp. Rge.	Plat No. Twp. Rge.
Plat No. Twp. Rge.	Plat No. Twp. Rge.	Plat No. Twp. Rge.

Information From:

Ellen Morin & Field Survey

6	5	4	3	2	1
7	A 8 B	9	10	11	12
18	17	16	15	14	13
19	20	21	22	23	24
30	29	28	27	26	25
31	32	33	34	35	36

7-A, 8-B

F-1-A

County Missoula

Farm Checked: Date 6-11-59

By William Lambeth

STATE OF MONTANA
STATE ENGINEERS OFFICE
Water Resources Survey

T. 13N. R. 20W Plat No. 56

Photo No. 2P-18, 2P-19

Legal Land Owner Orchard Homes #5 - See Following Forms Address Missoula, Montana

Operator ..... Address .....

Water is deliverd by:-- 1. Private System; 2. Ditch Company; 3. State Project; 4. Federal Project; X 5. Irrigation District

If under Ditch Company, Irrigation District, or Government Project, state the number of shares or inches, acre feet, as the case may be in said system .....

App. No. Decree No.	NAME OF APPROPRIATOR TO WHOM DECREED	NAME OF STREAM	Date App. Date Priority	Miner's Inches	In Use	NAME OF DITCH (Water Delivered By)	No.	R/F	P/G/S	Present Irr. Acres	Irrigable Acres
See Dist		Clark Fork River				Missoula Irrigation D	5	R		259	0

NOTE: R—Denotes Regular Irrigation. F—Flood Irrigation. P—Water diverted by means of pumping. G—Water diverted by gravity. S—Stored Water.

Condition of System Good Topography Valley River Basin Columbia River

Adequate Supply: Yes x No Explain .....

Remarks .....

Also in: Plat No. Twp. Rge.	Plat No. Twp. Rge.	Plat No Twp. Rge.
Plat No. Twp. Rge.	Plat No. Twp. Rge.	Plat No. Twp. Rge.

Information From:

L. L. Bulen, Sec. of Dist.

6	5	4	3	2	1
7	8	9	10	11	12
18	17	16	15	14	13
19	20	21	22	23	24
30	29	28	27	26	25
31	32	33	34	35	36

F-1-A

County Missoula

Farm Checked: Date 6-11-59

By William Lambeth

STATE OF MONTANA
STATE ENGINEERS OFFICE
Water Resources Survey

T 13N R 20W Plat No. 56

Photo No. 2P-18, Lot 69; 2P-19 Lot 53

Legal Land Owner Eugene R. Ball - Orchard Homes #5 Address

Operator Lot 53, 69 - Sec. 24 & 25 Address

Water is deliverd by:— 1. Private System; 2. Ditch Company; 3. State Project; 4. Federal Project; x 5. Irrigation District

If under Ditch Company, Irrigation District, or Government Project, state the number of shares or inches, acre feet, as the case may be in said system

App. No. Decree No.	NAME OF APPROPRIATOR TO WHOM DECREED	NAME OF STREAM	Date App. Date Priority	Miner's Inches	In Use	NAME OF DITCH (Water Delivered By)	No.	R/F	P/G/S	Present Irr. Acres	Irrigable Acres
See Dist		Clark Fork River				Missoula Irrigation D	5	R		10	0

NOTE: R—Denotes Regular Irrigation. F—Flood Irrigation. P—Water diverted by means of pumping. G—Water diverted by gravity. S—Stored Water.

Condition of System Good Topography Flat River Basin Columbia River

Adequate Supply: Yes x No Explain

Remarks 10" Missoula Irrigation District.

Also in: Plat No. Twp. Rge.	Plat No. Twp. Rge.	Plat No. Twp. Rge.
Plat No. Twp. Rge.	Plat No. Twp. Rge.	Plat No. Twp. Rge.

Information From:

L. L. Bulen & Field Survey

F-1-A

County Missoula

Farm Checked: Date 6-17-59

By William Lambeth

STATE OF MONTANA
STATE ENGINEERS OFFICE
Water Resources Survey

T. 13N R. 20W Plat No. 56

Photo No. 2P-19

Legal Land Owner Bethel & Elsie Beebe - Orchard Homes #5 Address

Operator Part lot 22 (R) - Sec. 24 Address

Water is deliverd by:— 1. Private System; 2. Ditch Company; 3. State Project; 4. Federal Project; X 5. Irrigation District

If under Ditch Company, Irrigation District, or Government Project, state the number of shares or inches, acre feet, as the case may be in said system

App. No. Decree No.	NAME OF APPROPRIATOR TO WHOM DECREED	NAME OF STREAM	Date App. Date Priority	Miner's Inches	In Use	NAME OF DITCH (Water Delivered By)	No.	R/F	P/G/S	Present Irr. Acres	Irrigable Acres
See Dist		Clark Fork River				Missoula Irrigation D	5	R		1	0

NOTE: R—Denotes Regular Irrigation. F—Flood Irrigation. P—Water diverted by means of pumping. G—Water diverted by gravity, S—Stored Water.

Condition of System Good Topography Flat River Basin Columbia River

Adequate Supply: Yes x No Explain

Remarks 1 2/3" Missoula Irrigation District.

Also in: Plat No. Twp. Rge.	Plat No. Twp. Rge.	Plat No. Twp. Rge.
Plat No. Twp. Rge.	Plat No. Twp. Rge.	Plat No. Twp. Rge.

Information From:

L. L. Bulen & Field Survey

F-1-A

County Missoula

T 13N R 20W Plat No 56

Farm Checked: Date 6-17-59

Photo No 2P-18

By William Lambeth

STATE OF MONTANA
STATE ENGINEERS OFFICE
Water Resources Survey

Legal Land Owner William & Emma Beeler - Orchard Homes #5 Address

Operator lots 65-66, Sec. 25 Address

Water is deliverd by:— 1. Private System; 2. Ditch Company; 3. State Project; 4. Federal Project; X 5. Irrigation District

If under Ditch Company, Irrigation District, or Government Project, state the number of shares or inches, acre feet, as the case may be in said system

App. No. Decree No.	NAME OF APPROPRIATOR TO WHOM DECREED	NAME OF STREAM	Date App. Date Priority	Miner's Inches	In Use	NAME OF DITCH (Water Delivered By)	No.	R/F	P/G/S	Present Irr. Acres	Irrigable Acres
See Dist		Clark Fork River				Missoula Irrigation D	5	R		10	0

NOTE: R—Denotes Regular Irrigation. F—Flood Irrigation. P—Water diverted by means of pumping. G—Water diverted by gravity. S—Stored Water.

Condition of System Good Topography Flat River Basin Columbia River

Adequate Supply: Yes x No Explain

Remarks 10" Missoula Irrigation District.

Also in: Plat No.	Twp.	Rge.	Plat No.	Twp.	Rge.	Plat No.	Twp.	Rge.
Plat No.	Twp.	Rge.	Plat No.	Twp.	Rge.	Plat No.	Twp.	Rge.

Information From:

L. L. Bulen & Field Survey

F-1-A

County Missoula

Farm Checked: Date 6-17-59

By William Lambeth

STATE OF MONTANA
STATE ENGINEERS OFFICE
Water Resources Survey

T. 13N R. 20W Plat No. 56

Photo No. 2P-19

Legal Land Owner Ruth B. Benson - Orchard Homes #5 Address

Operator Lot 40 - Sec. 24 Address

Water is deliverd by:— 1. Private System; 2. Ditch Company; 3. State Project; 4. Federal Project; × 5. Irrigation District

If under Ditch Company, Irrigation District, or Government Project, state the number of shares or inches, acre feet, as the case may be in said system

App. No. Decree No.	NAME OF APPROPRIATOR TO WHOM DECREED	NAME OF STREAM	Date App. Date Priority	Miner's Inches	In Use	NAME OF DITCH (Water Delivered By)	No.	R/F	P/G/S	Present Irr. Acres	Irrigable Acres
See Dist		Clark Fork River				Missoula Irrigation D	5	R		5	0

NOTE: R—Denotes Regular Irrigation. F—Flood Irrigation. P—Water diverted by means of pumping. G—Water diverted by gravity. S—Stored Water.

Condition of System Good Topography Flat River Basin Columbia River

Adequate Supply: Yes x No Explain

Remarks 5" Missoula Irrigation District

Also in:	Plat No.	Twp.	Rge.	Plat No.	Twp.	Rge.	Plat No.	Twp. Rge.
	Plat No.	Twp.	Rge.	Plat No.	Twp.	Rge.	Plat No.	Twp. Rge.

Information From:

L. L. Bulen, & Field Survey

P I A
County Missoula

Form Checked, Date 6-17-70

By William Lambath

STATE OF MONTANA
STATE ENGINEERS OFFICE
Water Resources Survey

T 13N R 20W Plat No 56

Photo No 2B-13

Legal Land Owner Charles & Dorothy Blacker - Orchard Homes #5 Address

Operator Lots 2B-2C - Sec. 24 Address

Water is delivered by 1. Private System; 2. Ditch Company; 3. State Project; 4. Federal Project; X 5. Irrigation District

If under Ditch Company, Irrigation District, or Government Project, state the number of shares or inches, acre feet, as the case may be in said system

App. No. Decree No.	NAME OF APPROPRIATOR TO WHOM DECREED	NAME OF STREAM	Date App. Date Priority	Miner's Inches	In Use	NAME OF DITCH (Water Delivered By)	No.	R/F	P/G/S	Present Irr. Acres	Irrigable Acres
See Dist.		Clark Fork River				Missoula Irrigation D	5	R		6	0

NOTE: R--Denotes Regular Irrigation. F--Flood Irrigation. P—Water diverted by means of pumping. G—Water diverted by gravity. S—Stored Water.

Condition of System Good Topography Flat River Basin Columbia River

Adequate Supply: Yes X No Explain

Remarks 10" Missoula Irrigation District.

Also in: Plat No. Twp. Rge.
Plat No Twp. Rge.

Plat No.	Twp.	Rge.
Plat No.	Twp.	Rge.

Plat No.	Twp.	Rge.
Plat No.	Twp.	Rge.

Information From:

L. L. Bulen, & Field Survey

F-1-A

County Missoula

Farm Checked: Date 6-17-59

By William Lambeth

STATE OF MONTANA
STATE ENGINEERS OFFICE
Water Resources Survey

T. 13N R. 20W Plat No. 56

Photo No. 2P-19

Legal Land Owner Charles & Dorothy Blackler - Orchard Homes #5 Address

Operator Lots 25-26 - Sec. 24 Address

Water is deliverd by:— 1. Private System; 2. Ditch Company; 3. State Project; 4. Federal Project; X 5. Irrigation District

If under Ditch Company, Irrigation District, or Government Project, state the number of shares or inches, acre feet, as the case may be in said system

App. No. Decree No.	NAME OF APPROPRIATOR TO WHOM DECREED	NAME OF STREAM	Date App. Date Priority	Miner's Inches	In Use	NAME OF DITCH (Water Delivered By)	No.	R/F	P/G/S	Present Irr. Acres	Irrigable Acres
See Dist.		Clark Fork River				Missoula Irrigation D	5	R		6	0

NOTE: R—Denotes Regular Irrigation. F—Flood Irrigation. P—Water diverted by means of pumping. G—Water diverted by gravity. S—Stored Water.

Condition of System Good Topography Flat River Basin Columbia River

Adequate Supply: Yes X No Explain

Remarks 10" Missoula Irrigation District.

Also in:								
Plat No.	Twp.	Rge.	Plat No.	Twp.	Rge.	Plat No.	Twp.	Rge.
Plat No.	Twp.	Rge.	Plat No.	Twp.	Rge.	Plat No.	Twp.	Rge.

Information From:

L. L. Bulen, & Field Survey

F-1-A

County Missoula

Farm Checked: Date 6-17-59

By William Lambeth

STATE OF MONTANA
STATE ENGINEERS OFFICE
Water Resources Survey

T. 13N. R. 20W. Plat No. 56

Photo No. 2P-19

Legal Land Owner Guy & Vivien Clatterbuck - Orchard Homes #5 Address

Operator Lots 27-28-29 Sec 24 Address

Water is deliverd by:— 1. Private System; 2. Ditch Company; 3. State Project; 4. Federal Project; X 5. Irrigation District

If under Ditch Company, Irrigation District, or Government Project, state the number of shares or inches, acre feet, as the case may be in said system

App. No. Decree No.	NAME OF APPROPRIATOR TO WHOM DECREED	NAME OF STREAM	Date App. Date Priority	Miner's Inches	In Use	NAME OF DITCH (Water Delivered By)	No.	R/F	P/G/S	Present Irr. Acres	Irrigable Acres
See Dist		Clark Fork River				Missoula Irrigation D	5	R		12	0

NOTE: R—Denotes Regular Irrigation. F—Flood Irrigation. P—Water diverted by means of pumping. G—Water diverted by gravity. S—Stored Water.

Condition of System Good Topography Flat River Basin Columbia River

Adequate Supply: Yes X No Explain

Remarks 15" Missoula Irrigation District.

Also in: Plat No. Twp. Rge.	Plat No. Twp. Rge.	Plat No. Twp. Rge.
Plat No. Twp. Rge.	Plat No. Twp. Rge.	Plat No. Twp. Rge.

Information From:

L. L. Bulen & Field Survey

F-1-A

County Missoula

Farm Checked: Date 6-17-59

By William Lambeth

STATE OF MONTANA
STATE ENGINEERS OFFICE
Water Resources Survey

T. 13N R. 20W Plat No. 56

Photo No 2P-19

Legal Land Owner George & Opal Cobus - C. & S. Homes #5 Addr s

Operator Lot 19 - Sec. 24 Address

Water is deliverd by:— 1. Private System; 2. Ditch Company; 3. State Project; 4. Federal Project, x 5. Irrigation District

If under Ditch Company, Irrigation District, or Government Project, state the number of shares or inches, acre feet, as the case may be in said system

App. No. Decree No.	NAME OF APPROPRIATOR TO WHOM DECREED	NAME OF STREAM	Date App. Date Priority	Miner's Inches	In Use	NAME OF DITCH (Water Delivered By)	No.	R/F	P/G/S	Present Irr. Acres	Irrigable Acres
See Dist		Clark Fork River				Missoula Irrigation D	5	R		3	0

NOTE: R—Denotes Regular Irrigation. F—Flood Irrigation. P—Water diverted by means of pumping. G—Water diverted by gravity. S—Stored Water.

Condition of System Good Topography Flat River Basin Columbia River

Adequate Supply: Yes x No Explain

Remarks 5" Missoula Irrigation District

Also in: Plat No. Twp. Rge.	Plat No. Twp. Rge.	Plat No. Twp. Rge.
Plat No. Twp. Rge.	Plat No. Twp. Rge.	Plat No. Twp. Rge.

Information From:

L. L. Bulen & Field Survey

F-1-A

County Missoula

Farm Checked: Date 6-17-59

By William Lambeth

STATE OF MONTANA
STATE ENGINEERS OFFICE
Water Resources Survey

T. 13N R. 20W Plat No. 56

Photo No. 2P-19

Legal Land Owner Charlie & Helen Davis - Orchard Homes #5 Address

Operator Lot 43 - Sec. 24 Address

Water is deliverd by:— 1. Private System; 2. Ditch Company; 3. State Project; 4. Federal Project; X 5. Irrigation District

If under Ditch Company, Irrigation District, or Government Project, state the number of shares or inches, acre feet, as the case may be in said system

App. No. Decree No.	NAME OF APPROPRIATOR TO WHOM DECREED	NAME OF STREAM	Date App. Date Priority	Miner's Inches	In Use	NAME OF DITCH (Water Delivered By)	No.	R/F	P/G/S	Present Irr. Acres	Irrigable Acres
See Dist		Clark Fork River				Missoula Irrigation D	5	R		4	0

NOTE: R—Denotes Regular Irrigation. F—Flood Irrigation. P—Water diverted by means of pumping. G—Water diverted by gravity, S—Stored Water.

Condition of System Good Topography Flat River Basin Columbia River

Adequate Supply: Yes X No Explain

Remarks 5" Missoula Irrigation District.

Also in:	Plat No.	Twp.	Rge.	Plat No.	Twp.	Rge.	Plat No.	Twp.	Rge.
	Plat No.	Twp.	Rge.	Plat No.	Twp.	Rge.	Plat No.	Twp.	Rge.

Information From:

L. L. Bulen & Field Survey

F-1-A

County Missoula

Farm Checked: Date 6-17-59

By William Lambeth

STATE OF MONTANA
STATE ENGINEERS OFFICE
Water Resources Survey

T. 13N R. 20W Plat No. 56

Photo No. 2P-19

Legal Land Owner Samuel Davis - Orchard Homes #5 Address

Operator Part A lot 34, Part A lot 35 - Sec 24 Address

Water is deliverd by:— 1. Private System; 2. Ditch Company; 3. State Project; 4. Federal Project; X 5. Irrigation District

If under Ditch Company, Irrigation District, or Government Project, state the number of shares or inches, acre feet, as the case may be in said system

App. No. Decree No.	NAME OF APPROPRIATOR TO WHOM DECREED	NAME OF STREAM	Date App. Date Priority	Miner's Inches	In Use	NAME OF DITCH (Water Delivered By)	No.	R/F	P/G/S	Present In. Acres	Irrigable Acres
See Dist		Clark Fork River				Missoula Irrigation D	5	R		4	0

NOTE: R—Denotes Regular Irrigation. F—Flood Irrigation. P—Water diverted by means of pumping. G—Water diverted by gravity. S—Stored Water.

Condition of System Good Topography Flat River Basin Columbia River

Adequate Supply: Yes X No Explain

Remarks 4½" Missoula Irrigation District.

Also in: Plat No. Twp. Rge.	Plat No. Twp. Rge.	Plat No. Twp. Rge.
Plat No. Twp. Rge.	Plat No. Twp. Rge.	Plat No. Twp. Rge.

Information From:

L. L. Bulen & Field Survey

F-1-A

County Missoula

Farm Checked: Date 6-17-59

By William Lambeth

STATE OF MONTANA
STATE ENGINEERS OFFICE
Water Resources Survey

T. 13N R. 20W Plat No. 56

Photo No. 2R-19

Legal Land Owner Samuel & Emma L. Davis, Jr. Address

Operator W. 2 acres lot 34, Part G[1] lot 35 - Sec. 24 Address

Water is deliverd by:— 1. Private System; 2. Ditch Company; 3. State Project; 4. Federal Project; x 5. Irrigation District

If under Ditch Company, Irrigation District, or Government Project, state the number of shares or inches, acre feet, as the case may be in said system

App. No. Decree No.	NAME OF APPROPRIATOR TO WHOM DECREED	NAME OF STREAM	Date App. Date Priority	Miner's Inches	In Use	NAME OF DITCH (Water Delivered By)	No.	R/F	P/G/S	Present Irr. Acres	Irrigable Acres
See Dist.		Clark Fork River				Missoula Irrigation D	5	R		3	0

NOTE: R—Denotes Regular Irrigation. F—Flood Irrigation. P—Water diverted by means of pumping. G—Water diverted by gravity. S—Stored Water.

Condition of System Good Topography Flat River Basin Columbia River

Adequate Supply: Yes x No Explain

Remarks 2" Missoula Irrigation District.

Also in: Plat No. Twp. Rge.	Plat No. Twp. Rge.	Plat No. Twp. Rge.
Plat No. Twp. Rge.	Plat No. Twp. Rge.	Plat No. Twp. Rge.

Information From:

L. L. Bulen & Field Survey

F-1-A

County Missoula

Farm Checked: Date 6-17-59

By William Lambeth

STATE OF MONTANA
STATE ENGINEERS OFFICE
Water Resources Survey

T. 13N R. 20W Plat No. 56

Photo No. 2P-18

Legal Land Owner Thomas D. Fleming - Orchard Homes #5 Address

Operator Lots 67, Part 68 (K) - Sec. 25 Address

Water is deliverd by:— 1. Private System; 2. Ditch Company; 3. State Project; 4. Federal Project; X 5. Irrigation District

If under Ditch Company, Irrigation District, or Government Project, state the number of shares or inches, acre feet, as the case may be in said system

App. No. Decree No.	NAME OF APPROPRIATOR TO WHOM DECREED	NAME OF STREAM	Date App. Date Priority	Miner's Inches	In Use	NAME OF DITCH (Water Delivered By)	No.	R/F	P/G/S	Present Irr. Acres	Irrigable Acres
See Dist		Clark Fork River				Missoula Irrigation D	5	R		5	0

NOTE: R—Denotes Regular Irrigation. F—Flood Irrigation. P—Water diverted by means of pumping. G—Water diverted by gravity. S—Stored Water.

Condition of System Good Topography Flat River Basin Columbia River

Adequate Supply: Yes X No Explain

Remarks 7" Missoula Irrigation District.

Also in:								
Plat No.	Twp.	Rge.	Plat No.	Twp.	Rge.	Plat No.	Twp.	Rge.
Plat No.	Twp.	Rge.	Plat No.	Twp.	Rge.	Plat No.	Twp.	Rge.

Information From:

L. L. Bulen & Field Survey

F-1-A

County Missoula

Farm Checked: Date 6-17-59

By William Lambeth

STATE OF MONTANA

STATE ENGINEERS OFFICE

Water Resources Survey

T. 13N R. 20W Plat No. 56

Photo No. 2P-19

Legal Land Owner Kenneth & Jean Flink - Orchard Homes #5 Address

Operator Part lot 41 (K) - Sec. 24 Address

Water is deliverd by:— 1. Private System; 2. Ditch Company; 3. State Project; 4. Federal Project; x 5. Irrigation District

If under Ditch Company, Irrigation District, or Government Project, state the number of shares or inches, acre feet, as the case may be in said system

App. No. Decree No.	NAME OF APPROPRIATOR TO WHOM DECREED	NAME OF STREAM	Date App. Date Priority	Miner's Inches	In Use	NAME OF DITCH (Water Delivered By)	No.	R/F	P/G/S	Present Irr. Acres	Irrigable Acres
See Dist		Clark Fork River				Missoula Irrigation D	5	R		2	0

NOTE: R—Denotes Regular Irrigation. F—Flood Irrigation. P—Water diverted by means of pumping. G—Water diverted by gravity, S—Stored Water.

Condition of System Good Topography Flat River Basin Columbia River

Adequate Supply: Yes x No Explain

Remarks 1" Missoula Irrigation District.

Also in: Plat No. Twp. Rge.	Plat No. Twp. Rge.	Plat No. Twp. Rge.
Plat No. Twp. Rge.	Plat No. Twp. Rge.	Plat No. Twp. Rge.

Information From:

L. L. Bulen & Field Survey

F-1-A

County Missoula

T. 13N R. 20W Plat No. 56

Farm Checked: Date 6-17-59

Photo No. 2P-19

By William Lambeth

STATE OF MONTANA

STATE ENGINEERS OFFICE

Water Resources Survey

Legal Land Owner Leo A. Flink - Orchard Homes #5 Address

Operator Lot 24 - Sec. 24 Address

Water is deliverd by:— 1. Private System; 2. Ditch Company; 3. State Project; 4. Federal Project; x 5. Irrigation District

If under Ditch Company, Irrigation District, or Government Project, state the number of shares or inches, acre feet, as the case may be in said system

App. No. Decree No.	NAME OF APPROPRIATOR TO WHOM DECREED	NAME OF STREAM	Date App Date Priority	Miner's Inches	In Use	NAME OF DITCH (Water Delivered By)	No.	R/F	P/G/S	Present Irr. Acres	Irrigable Acres
See Dist		Clark Fork River				Missoula Irrigation D	5	R		2	0

NOTE: R—Denotes Regular Irrigation. F—Flood Irrigation. P—Water diverted by means of pumping. G—Water diverted by gravity. S—Stored Water.

Condition of System Good Topography Flat River Basin Columbia River

Adequate Supply: Yes x No Explain

Remarks 5" Missoula Irrigation District.

Also in: Plat No.	Twp.	Rge.	Plat No.	Twp.	Rge.	Plat No.	Twp.	Rge.
Plat No.	Twp.	Rge.	Plat No.	Twp.	Rge.	Plat No.	Twp.	Rge.

Information From:

L. F. Butler, [illegible] Survey

F-1-A

County Missoula

Farm Checked: Date 6-17-59

By William Lambeth

STATE OF MONTANA
STATE ENGINEERS OFFICE
Water Resources Survey

T. 13N R. 20W Plat No. 56

Photo No. 2P-19

Legal Land Owner Tom & Mary Flink - Orchard Homes #5 Address

Operator Part lot 41 (K^1) - Sec. 24 Address

Water is deliverd by:— 1. Private System; 2. Ditch Company; 3. State Project; 4. Federal Project; X 5. Irrigation District

If under Ditch Company, Irrigation District, or Government Project, state the number of shares or inches, acre feet, as the case may be in said system

App. No. Decree No.	NAME OF APPROPRIATOR TO WHOM DECREED	NAME OF STREAM	Date App. Date Priority	Miner's Inches	In Use	NAME OF DITCH (Water Delivered By)	No.	R/F	P/G/S	Present Irr. Acres	Irrigable Acres
See Dist		Clark Fork River				Missoula Irrigation D	5	R		3	0

NOTE: R—Denotes Regular Irrigation. F—Flood Irrigation. P—Water diverted by means of pumping. G—Water diverted by gravity. S—Stored Water.

Condition of System Good Topography Flat River Basin Columbia River

Adequate Supply: Yes x No Explain

Remarks 4" Missoula Irrigation District.

Also in: Plat No. Twp. Rge.	Plat No. Twp. Rge.	Plat No. Twp. Rge.
Plat No. Twp. Rge.	Plat No. Twp. Rge.	Plat No. Twp. Rge.

Information From:

L. L. Bulen & Field Survey

F-1-A

County Missoula

Farm Checked: Date 6-17-59

By William Lambeth

STATE OF MONTANA

STATE ENGINEERS OFFICE

Water Resources Survey

T. 13N R. 20W Plat No. 56

Photo No. 2P-19

Legal Land Owner Galand & Avis Frost - Orchard Homes #5 Address

Operator Lot 56 - Sec. 24 Address

Water is deliverd by:— 1. Private System; 2. Ditch Company; 3. State Project; 4. Federal Project; X 5. Irrigation District

If under Ditch Company, Irrigation District, or Government Project, state the number of shares or inches, acre feet, as the case may be in said system

App. No. Decree No.	NAME OF APPROPRIATOR TO WHOM DECREED	NAME OF STREAM	Date App. Date Priority	Miner's Inches	In Use	NAME OF DITCH (Water Delivered By)	No.	R/F	P/G/S	Present Irr. Acres	Irrigable Acres
See Dist		Clark Fork River				Missoula Irrigation D	5	R		4	0

NOTE: R—Denotes Regular Irrigation. F—Flood Irrigation. P—Water diverted by means of pumping. G—Water diverted by gravity, S—Stored Water.

Condition of System Good Topography Flat River Basin Columbia River

Adequate Supply: Yes x No Explain

Remarks 5" Missoula Irrigation District.

Also in: Plat No. Twp. Rge.	Plat No. Twp. Rge.	Plat No. Twp. Rge.
Plat No. Twp. Rge.	Plat No. Twp. Rge.	Plat No. Twp. Rge.

Information From:

L. L. Bulen & Field Survey

F-1-A

County Missoula

Farm Checked: Date 6-17-59

By William Lambeth

STATE OF MONTANA
STATE ENGINEERS OFFICE
Water Resources Survey

T. 13N R. 20W Plat No. 56

Photo No. 2P-19

Legal Land Owner Tom & Evelyn Gibbs - Orchard Homes #5 Address

Operator Lot 20 - Sec. 24 Address

Water is delivered by:— 1. Private System; 2. Ditch Company; 3. State Project; 4. Federal Project; x 5. Irrigation District

If under Ditch Company, Irrigation District, or Government Project, state the number of shares or inches, acre feet, as the case may be in said system

App. No. Decree No.	NAME OF APPROPRIATOR TO WHOM DECREED	NAME OF STREAM	Date App. Date Priority	Miner's Inches	In Use	NAME OF DITCH (Water Delivered By)	No.	R/F	P/G/S	Present Irr. Acres	Irrigable Acres
See Dist		Clark Fork River				Missoula Irrigation D	5	R		4	0

NOTE: R—Denotes Regular Irrigation. F—Flood Irrigation. P—Water diverted by means of pumping. G—Water diverted by gravity. S—Stored Water.

Condition of System Good Topography Flat River Basin Columbia River

Adequate Supply: Yes x No Explain

Remarks 5" Missoula Irrigation District.

Also in: Plat No. Twp. Rge.	Plat No. Twp. Rge.	Plat No. Twp. Rge.
Plat No. Twp. Rge.	Plat No. Twp. Rge.	Plat No. Twp. Rge.

Information From:

L. L. Bulen & Field Survey

F-1-A

County Missoula

Farm Checked: Date 6-17-59

By William Lambeth

STATE OF MONTANA
STATE ENGINEERS OFFICE
Water Resources Survey

T. 13N 20W Plat No. 56

Photo No. 2P-19

Legal Land Owner Chas. Glattly - Orchard Homes #5 Address

Operator Lot 38 - Sec. 24 Address

Water is deliverd by:— 1. Private System; 2. Ditch Company; 3. State Project; 4. Federal Project; X 5. Irrigation District

If under Ditch Company, Irrigation District, or Government Project, state the number of shares or inches, acre feet, as the case may be in said system

App. No. Decree No.	NAME OF APPROPRIATOR TO WHOM DECREED	NAME OF STREAM	Date App. Date Priority	Miner's Inches	In Use	NAME OF DITCH (Water Delivered By)	No.	R/F	P/G/S	Present Irr. Acres	Irrigable Acres
See Dist		Clark Fork River				Missoula Irrigation D	5	R		3	0

NOTE: R—Denotes Regular Irrigation. F—Flood Irrigation. P—Water diverted by means of pumping. G—Water diverted by gravity. S—Stored Water.

Condition of System Good Topography Flat River Basin Columbia River

Adequate Supply: Yes X No Explain

Remarks 5" Missoula Irrigation District.

Also in: Plat No. Twp. Rge.	Plat No. Twp. Rge.	Plat No. Twp. Rge.
Plat No. Twp. Rge.	Plat No. Twp. Rge.	Plat No. Twp. Rge.

Information From:

L. L. Bulen & Field Survey

F-1-A

County Missoula

Farm Checked: Date 6-17-59

By William Lambeth

STATE OF MONTANA
STATE ENGINEERS OFFICE
Water Resources Survey

T 13N R 20W Plat No. 56

Photo No. 2P-19

Legal Land Owner Erik Gunnar & Clara Panstrom - Orchard Homes #5 Address

Operator Lot 39 - Sec. 24 Address

Water is deliverd by:— 1. Private System; 2. Ditch Company; 3. State Project; 4. Federal Project; X 5. Irrigation District

If under Ditch Company, Irrigation District, or Government Project, state the number of shares or inches, acre feet, as the case may be in said system

App. No. Decree No.	NAME OF APPROPRIATOR TO WHOM DECREED	NAME OF STREAM	Date App. Date Priority	Miner's Inches	In Use	NAME OF DITCH (Water Delivered By)	No.	R/F	P/G/S	Present Irr. Acres	Irrigable Acres
See Dist		Clark Fork River				Misscula Irrigation D	5	R		4	0

NOTE: R—Denotes Regular Irrigation. F—Flood Irrigation. P—Water diverted by means of pumping. G—Water diverted by gravity, S—Stored Water.

Condition of System Good Topography Flat River Basin Columbia River

Adequate Supply: Yes X No Explain

Remarks 5" Missoula Irrigation District.

Also in: Plat No. Twp. Rge.	Plat No. Twp. Rge.	Plat No. Twp. Rge.
Plat No. Twp. Rge.	Plat No. Twp. Rge.	Plat No. Twp. Rge.

Information From:

L. L. Bulen & Field Survey

F-1-A

County Missoula

Farm Checked: Date 6-17-59

By William Lambeth

STATE OF MONTANA
STATE ENGINEERS OFFICE
Water Resources Survey

T 13N R 20W Plat No 56

Photo No 2P-19

Legal Land Owner Claude & Nina Holmes - Orchard Homes #5 Address

Operator Lot 31 - Sec. 24 Address

Water is deliverd by:— 1. Private System; 2. Ditch Company; 3. State Project; 4. Federal Project; X 5. Irrigation District

If under Ditch Company, Irrigation District, or Government Project, state the number of shares or inches, acre feet, as the case may be in said system

App. No. Decree No.	NAME OF APPROPRIATOR TO WHOM DECREED	NAME OF STREAM	Date App. Date Priority	Miner's Inches	In Use	NAME OF DITCH (Water Delivered By)	No.	R/F	P/G/S	Present Irr. Acres	Irrigable Acres
See Dist		Clark Fork River				Missoula Irrigation D	5	R		4	0

NOTE: R—Denotes Regular Irrigation. F—Flood Irrigation. P—Water diverted by means of pumping. G—Water diverted by gravity. S—Stored Water.

Condition of System Good Topography Flat River Basin Columbia River

Adequate Supply: Yes x No Explain

Remarks 5" Missoula Irrigation District.

Also in: Plat No	Twp	Rge	Plat No	Twp	Rge	Plat No	Twp	Rge
Plat No	Twp	Rge	Plat No	Twp	Rge	Plat No	Twp	Rge

Information From:

L. L. Bulen & Field Survey

F-1-A

County Missoula

Farm Checked: Date 6-17-59

By William Lambeth

STATE OF MONTANA
STATE ENGINEERS OFFICE
Water Resources Survey

T. 13N R. 20W Plat No. 56

Photo No. 2P-19

Legal Land Owner Donald & Avis Hughes - Orchard Homes #5 Address

Operator Lot 54 - Sec. 24 Address

Water is deliverd by:— 1. Private System; 2. Ditch Company; 3. State Project; 4. Federal Project; X 5. Irrigation District

If under Ditch Company, Irrigation District, or Government Project, state the number of shares or inches, acre feet, as the case may be in said system

App. No. Decree No.	NAME OF APPROPRIATOR TO WHOM DECREED	NAME OF STREAM	Date App. Date Priority	Miner's Inches	In Use	NAME OF DITCH (Water Delivered By)	No.	R/F	P/G/S	Present Irr. Acres	Irrigable Acres
See Dist		Clark Fork River				Missoula Irrigation D	5	R		4	0

NOTE: R—Denotes Regular Irrigation. F—Flood Irrigation. P—Water diverted by means of pumping. G—Water diverted by gravity. S—Stored Water.

Condition of System Good Topography Flat River Basin Columbia River

Adequate Supply: Yes x No Explain

Remarks 5" Missoula Irrigation District

Also in:								
Plat No.	Twp.	Rge.	Plat No.	Twp.	Rge.	Plat No.	Twp.	Rge.
Plat No.	Twp.	Rge.	Plat No.	Twp.	Rge.	Plat No.	Twp.	Rge.

Information From:

L. L. Bulen & Field Survey

F-1-A

County Missoula

Farm Checked: Date 6-17-59

By William Lambeth

STATE OF MONTANA
STATE ENGINEERS OFFICE
Water Resources Survey

T. 13N R. 20W Plat No. 56

Photo No. 2P-19

Legal Land Owner Peter J. Jacobsen - Orchard Homes #5 Address

Operator Lots 59-60 Sec. 24 Address

Water is deliverd by:— 1. Private System; 2. Ditch Company; 3. State Project; 4. Federal Project; × 5. Irrigation District

If under Ditch Company, Irrigation District, or Government Project, state the number of shares or inches, acre feet, as the case may be in said system

App. No. Decree No.	NAME OF APPROPRIATOR TO WHOM DECREED	NAME OF STREAM	Date App. Date Priority	Miner's Inches	In Use	NAME OF DITCH (Water Delivered By)	No.	R/F	P/G/S	Present Irr. Acres	Irrigable Acres
See Dist		Clark Fork River				Missoula Irrigation D	5	R		10	0

NOTE: R—Denotes Regular Irrigation. F—Flood Irrigation. P—Water diverted by means of pumping. G—Water diverted by gravity. S—Stored Water.

Condition of System Good Topography Flat River Basin Columbia River

Adequate Supply: Yes x No Explain

Remarks 10" Missoula Irrigation District.

Also in: Plat No. Twp. Rge.	Plat No. Twp. Rge.	Plat No. Twp. Rge.
Plat No. Twp. Rge.	Plat No. Twp. Rge.	Plat No. Twp. Rge.

Information From:

L. L. Bulen & Field Survey

F-1-A

County Missoula

Farm Checked: Date 6-17-59

By William Lambeth

STATE OF MONTANA
STATE ENGINEERS OFFICE
Water Resources Survey

T. 13N R. 20W Plat No. 56

Photo No. 2P-19

Legal Land Owner Austin & Flossie Jacobson - Orchard Homes #5 Address

Operator Lot W 3 acres 45 (M) - Sec. 24 Address

Water is deliverd by:— 1. Private System; 2. Ditch Company; 3. State Project; 4. Federal Project; x 5. Irrigation District

If under Ditch Company, Irrigation District, or Government Project, state the number of shares or inches, acre feet, as the case may be in said system

App. No. Decree No.	NAME OF APPROPRIATOR TO WHOM DECREED	NAME OF STREAM	Date App. Date Priority	Miner's Inches	In Use	NAME OF DITCH (Water Delivered By)	No.	R/F	P/G/S	Present Irr. Acres	Irrigable Acres
See Dist		Clark Fork River				Missoula Irrigation D	5	R		3	0

NOTE: R—Denotes Regular Irrigation. F—Flood Irrigation. P—Water diverted by means of pumping. G—Water diverted by gravity. S—Stored Water.

Condition of System Good Topography Flat River Basin Columbia River

Adequate Supply: Yes x No Explain

Remarks 3" Missoula Irrigation District.

Also in: Plat No. Twp. Rge.	Plat No. Twp. Rge.	Plat No. Twp. Rge.
Plat No. Twp. Rge.	Plat No. Twp. Rge.	Plat No. Twp. Rge.

Information From:

L. L. Bulen & Field Survey

F-1-A

County Missoula

Farm Checked: Date 6-17-59

By William Lambeth

STATE OF MONTANA
STATE ENGINEERS OFFICE
Water Resources Survey

T. 13N R. 20W Plat No. 56

Photo No. 2P-19

Legal Land Owner Edward & Howard Johns - Orchard Homes #5 Address

Operator Lot 51 - Sec. 24 Address

Water is deliverd by — 1. Private System; 2. Ditch Company; 3. State Project; 4. Federal Project; X 5. Irrigation District

If under Ditch Company, Irrigation District, or Government Project, state the number of shares or inches, acre feet, as the case may be in said system

App. No. Decree No.	NAME OF APPROPRIATOR TO WHOM DECREED	NAME OF STREAM	Date App. Date Priority	Miner's Inches	In Use	NAME OF DITCH (Water Delivered By)	No.	R/F	P/G/S	Present Irr. Acres	Irrigable Acres
See Dist		Clark Fork River				Missoula Irrigation D	5	R		5	0

NOTE: R—Denotes Regular Irrigation. F—Flood Irrigation. P—Water diverted by means of pumping. G—Water diverted by gravity. S—Stored Water.

Condition of System Good Topography Flat River Basin Columbia River

Adequate Supply: Yes x No Explain

Remarks 5" Missoula Irrigation District.

Also in: Plat No. Twp. Rge.	Plat No. Twp. Rge.	Plat No. Twp. Rge.
Plat No. Twp. Rge.	Plat No. Twp. Rge.	Plat No. Twp. Rge.

Information From:

L. L. Bulen & Field Survey

F-1-A

County Missoula

Farm Checked: Date 6-17-59

By William Lambeth

STATE OF MONTANA
STATE ENGINEERS OFFICE
Water Resources Survey

T. 13N R. 20W Plat No. 56

Photo No. 2P-19

Legal Land Owner Howard G. Johns - Orchard Homes #5 Address

Operator Lot 46 - Sec. 24 Address

Water is deliverd by:— 1. Private System; 2. Ditch Company; 3. State Project; 4. Federal Project; × 5. Irrigation District

If under Ditch Company, Irrigation District, or Government Project, state the number of shares or inches, acre feet, as the case may be in said system

App. No. Decree No.	NAME OF APPROPRIATOR TO WHOM DECREED	NAME OF STREAM	Date App. Date Priority	Miner's Inches	In Use	NAME OF DITCH (Water Delivered By)	No.	R/F	P/G/S	Present Irr. Acres	Irrigable Acres
See Dist		Clark Fork River				Missoula Irrigation D	5	R		5	0

NOTE: R—Denotes Regular Irrigation. F—Flood Irrigation. P—Water diverted by means of pumping. G—Water diverted by gravity. S—Stored Water.

Condition of System Good Topography Flat River Basin Columbia River

Adequate Supply: Yes x No Explain

Remarks 5" Missoula Irrigation District.

Also in:								
Plat No.	Twp.	Rge.	Plat No.	Twp.	Rge.	Plat No.	Twp.	Rge.
Plat No.	Twp.	Rge.	Plat No.	Twp.	Rge.	Plat No.	Twp.	Rge.

Information From:

L. L. Bulen & Field Survey

F-1-A

County Missoula

Farm Checked: Date 6-17-59

By William Lambeth

STATE OF MONTANA
STATE ENGINEERS OFFICE
Water Resources Survey

T. 13N R. 20W Plat No. 56

Photo No. 2P-19

Legal Land Owner Edmond & Ruby Johnson - Orchard Homes #5 Address

Operator Part lot 32 (E 3/5) - Sec. 24 Address

Water is deliverd by:— 1. Private System; 2. Ditch Company; 3. State Project; 4. Federal Project; X 5. Irrigation District

If under Ditch Company, Irrigation District, or Government Project, state the number of shares or inches, acre feet, as the case may be in said system

App. No. Decree No.	NAME OF APPROPRIATOR TO WHOM DECREED	NAME OF STREAM	Date App. Date Priority	Miner's Inches	In Use	NAME OF DITCH (Water Delivered By)	No.	R/F	P/G/S	Present Irr. Acres	Irrigable Acres
See Dist		Clark Fork River				Missoula Irrigation D	5	R		3	0

NOTE: R—Denotes Regular Irrigation. F—Flood Irrigation. P—Water diverted by means of pumping. G—Water diverted by gravity. S—Stored Water.

Condition of System Good Topography Flat River Basin Columbia River

Adequate Supply: Yes X No Explain

Remarks 2" Missoula Irrigation District

Also in:								
Plat No.	Twp.	Rge.	Plat No.	Twp.	Rge.	Plat No.	Twp.	Rge.
Plat No.	Twp.	Rge.	Plat No.	Twp.	Rge.	Plat No.	Twp.	Rge.

Information From:

L. L. Bulen & Field Survey

STATE OF MONTANA
STATE ENGINEERS OFFICE
Water Resources Survey

T. 13 N. R. 21 W. Plat No.

Phase No. 29-13

Address

Address

Water is Delivered by: 1. Private System. 2. Irrig. Company. 3. State Project. 4. Federal Project. x 5. Irrigation District.

If under Irrig. Company, Irrigation District, or Government Project, state the number of shares or inches, acre feet, as the case may be in said system

App. No. Permit No.	NAME OF APPROPRIATOR TO WHOM DELIVERED	NAME OF STREAM	Date App. Date Priority	Miner's Inches	In Use	NAME OF DITCH (Water Delivered By)	No.	B/F	P/G/S	Present Ir. Acres	Ir.
		South Fork River				Missoula Irrigation D.	5	B		4	

NOTE: B—Border Regular Irrigation. F—Flood Irrigation. P—Water diverted by means of pumping. G—Water diverted by gravity. S—Stored Water.

Condition of System Good Topography Flat River Basin Columbia River

Adequate Supply Yes / No Explain

Remarks " Missoula Irrigation District.

Also on Plat No. Twp. Rge.

Plat No. Twp. Rge.

Plat No. Twp. Rge.

Plat No. Twp. Rge.

Plat No. Twp. Rge.

Plat No. Twp. Rge.

Information From:

L. L. Bulen & Field Surv

F-1-A

County Missoula

Farm Checked: Date 6-17-59

By William Lambeth

STATE OF MONTANA
STATE ENGINEERS OFFICE
Water Resources Survey

T. 13N. R. 20W. Plat No. 56

Photo No. 2P-19

Legal Land Owner Romaire & Catherine Johnson - Orchard Homes #5 Address

Operator Lots 30 - Sec. 24 Address

Water is deliverd by:— 1. Private System; 2. Ditch Company; 3. State Project; 4. Federal Project; x 5. Irrigation District

If under Ditch Company, Irrigation District, or Government Project, state the number of shares or inches, acre feet, as the case may be in said system

App. No. Decree No.	NAME OF APPROPRIATOR TO WHOM DECREED	NAME OF STREAM	Date App. Date Priority	Miner's Inches	In Use	NAME OF DITCH (Water Delivered By)	No.	R/F	P/G/S	Present Irr. Acres	Irrigable Acres
See Dist		Clark Fork River				Missoula Irrigation D.	5	R		4	0

NOTE: R—Denotes Regular Irrigation. F—Flood Irrigation. P—Water diverted by means of pumping. G—Water diverted by gravity. S—Stored Water.

Condition of System Good Topography Flat River Basin Columbia River

Adequate Supply: Yes x No Explain

Remarks 5" Missoula Irrigation District.

Also in: Plat No. Twp. Rge.	Plat No. Twp. Rge.	Plat No. Twp. Rge.
Plat No. Twp. Rge.	Plat No. Twp. Rge.	Plat No. Twp. Rge.

Information From:

L. L. Bulen & Field Survey

F-1-A

County Missoula

Farm Checked: Date 6-17-59

By William Lambeth

STATE OF MONTANA
STATE ENGINEERS OFFICE
Water Resources Survey

T 13N R 20W Plat No. 56

Photo No. 2P-19

Legal Land Owner Lawrence & Helen Jones - Orchard Homes #5 Address

Operator Part lot 61 (M) - Sec. 24 Address

Water is deliverd by:— 1. Private System; 2. Ditch Company; 3. State Project; 4. Federal Project; X 5. Irrigation District

If under Ditch Company, Irrigation District, or Government Project, state the number of shares or inches, acre feet, as the case may be in said system

App. No. Decree No.	NAME OF APPROPRIATOR TO WHOM DECREED	NAME OF STREAM	Date App. Date Priority	Miner's Inches	In Use	NAME OF DITCH (Water Delivered By)	No.	R/F	P/G/S	Present Irr. Acres	Irrigable Acres
See Dist		Clark Fork River				Missoula Irrigation D	5	R		3	0

NOTE: R—Denotes Regular Irrigation. F—Flood Irrigation. P—Water diverted by means of pumping. G—Water diverted by gravity, S—Stored Water.

Condition of System Good Topography Flat River Basin Columbia River

Adequate Supply: Yes x No Explain

Remarks 4" Missoula Irrigation District.

Also in: Plat No. Twp. Rge.	Plat No. Twp. Rge.	Plat No. Twp. Rge.
Plat No. Twp. Rge.	Plat No. Twp. Rge.	Plat No. Twp. Rge.

Information From:

L. L. Bulen & Field Survey

F-1-A

County Missoula

Farm Checked: Date 6-17-59

By William Lambeth

STATE OF MONTANA
STATE ENGINEERS OFFICE
Water Resources Survey

T 13N R 20W Plat No 56

Photo No 2P-19

Legal Land Owner Leo & Lillian Keith - Orchard Homes #5 Address

Operator Lot 33 - Sec. 24 Address

Water is deliverd by:— 1. Private System; 2. Ditch Company; 3. State Project; 4. Federal Project; x 5. Irrigation District

If under Ditch Company, Irrigation District, or Government Project, state the number of shares or inches, acre feet, as the case may be in said system

App. No. Decree No.	NAME OF APPROPRIATOR TO WHOM DECREED	NAME OF STREAM	Date App. Date Priority	Miner's Inches	In Use	NAME OF DITCH (Water Delivered By)	No.	R/F	P/G/S	Present Irr. Acres	Irrigabl Acres
See Dist		Clark Fork River				Missoula Irrigation D	5	R		4	0

NOTE: R—Denotes Regular Irrigation. F—Flood Irrigation. P—Water diverted by means of pumping. G—Water diverted by gravity, S—Stored Water.

Condition of System Good Topography Flat River Basin Columbia River

Adequate Supply: Yes x No Explain

Remarks 3" Missoula Irrigation District.

Also in: Plat No. Twp. Rge.	Plat No. Twp. Rge.	Plat No. Twp. Rge.
Plat No. Twp. Rge.	Plat No. Twp. Rge.	Plat No. Twp. Rge.

Information From:

L. L. Bulen & Field Surve

F-1-A

County Missoula

Farm Checked: Date 6-17-59

By William Lambeth

STATE OF MONTANA
STATE ENGINEERS OFFICE
Water Resources Survey

T. 13N R. 20W Plat No. 56

Photo No. 2P-19

Legal Land Owner Charles & Amy Rose Keniston - Orchard Homes #5 Address

Operator Lot W½ 44 (K) - Sec. 24 Address

Water is deliverd by:— 1. Private System; 2. Ditch Company; 3. State Project; 4. Federal Project; × 5. Irrigation District

If under Ditch Company, Irrigation District, or Government Project, state the number of shares or inches, acre feet, as the case may be in said system

App. No. Decree No.	NAME OF APPROPRIATOR TO WHOM DECREED	NAME OF STREAM	Date App. Date Priority	Miner's Inches	In Use	NAME OF DITCH (Water Delivered By)	No.	R/F	P/G/S	Present Irr. Acres	Irrigable Acres
See Dist		Clark Fork River				Missoula Irrigation D	5	R		2	0

NOTE: R—Denotes Regular Irrigation. F—Flood Irrigation. P—Water diverted by means of pumping. G—Water diverted by gravity. S—Stored Water.

Condition of System Good Topography Flat River Basin Columbia River

Adequate Supply: Yes x No Explain

Remarks 2½" Missoula Irrigation District.

Also in: Plat No.	Twp.	Rge.	Plat No.	Twp.	Rge.	Plat No.	Twp.	Rge.
Plat No.	Twp.	Rge.	Plat No.	Twp.	Rge.	Plat No.	Twp.	Rge.

Information From:

L. L. Bulen & Field Survey

F-1-A

County Missoula

Farm Checked: Date 6-17-59

By William Lambeth

STATE OF MONTANA
STATE ENGINEERS OFFICE
Water Resources Survey

T. 13N R. 20W Plat No. 56

Photo No. 2P-19

Legal Land Owner Henry & Cora Keniston - Orchard Homes #5 Address

Operator Part lot 61 (F) - Sec. 24 Address

Water is deliverd by:— 1. Private System; 2. Ditch Company; 3. State Project; 4. Federal Project; X 5. Irrigation District

If under Ditch Company, Irrigation District, or Government Project, state the number of shares or inches, acre feet, as the case may be in said system

App. No. Decree No.	NAME OF APPROPRIATOR TO WHOM DECREED	NAME OF STREAM	Date App. Date Priority	Miner's Inches	In Use	NAME OF DITCH (Water Delivered By)	No.	R/F	P/G/S	Present Irr. Acres	Irrigable Acres
See Dist		Clark Fork River				Missoula Irrigation D	5	R		1	0

NOTE: R—Denotes Regular Irrigation. F—Flood Irrigation. P—Water diverted by means of pumping. G—Water diverted by gravity. S—Stored Water.

Condition of System Good Topography Flat River Basin Columbia River

Adequate Supply: Yes x No Explain

Remarks 1" Missoula Irrigation District.

Also in: Plat No. Twp. Rge. | Plat No. Twp. Rge. | Plat No. Twp. Rge.

Plat No. Rge. Twp. Rg

Information From:

Butler Survey

F-1-A

County Missoula

Farm Checked: Date 6-17-59

By William Lambeth

STATE OF MONTANA
STATE ENGINEERS OFFICE
Water Resources Survey

T. 13N R. 20W Plat No. 56

Photo No. 2P-18

Legal Land Owner John Kruse - Orchard Homes #5 Address

Operator Lot 79 - Sec. 25 Address

Water is deliverd by:— 1. Private System; 2. Ditch Company; 3. State Project; 4. Federal Project; x 5. Irrigation District

If under Ditch Company, Irrigation District, or Government Project, state the number of shares or inches, acre feet, as the case may be in said system

App. No. Decree No.	NAME OF APPROPRIATOR TO WHOM DECREED	NAME OF STREAM	Date App. Date Priority	Miner's Inches	In Use	NAME OF DITCH (Water Delivered By)	No.	R/F	P/G/S	Present Irr. Acres	Irrigable Acres
See Dist		Clark Fork River				Missoula Irrigation D	5	R		4	0

NOTE: R—Denotes Regular Irrigation. F—Flood Irrigation. P—Water diverted by means of pumping. G—Water diverted by gravity. S—Stored Water.

Condition of System Good Topography Flat River Basin Columbia River

Adequate Supply: Yes x No Explain

Remarks 5" Missoula Irrigation District.

Also in: Plat No. Twp. Rge.	Plat No. Twp. Rge.	Plat No. Twp. Rge.
Plat No. Twp. Rge.	Plat No. Twp. Rge.	Plat No. Twp. Rge.

Information From:

L. L. Bulen & Field Survey

F-1-A

County Missoula

Farm Checked: Date 6-17-59

By William Lambeth

STATE OF MONTANA
STATE ENGINEERS OFFICE
Water Resources Survey

T. 13N R. 20W Plat No. 56

Photo No. 2P-19

Legal Land Owner Harder & Emma Kuhl - Orchard Homes #5 Address

Operator Lots 3-4-5-12-13-14, 21 (water on Lot 21) Sec. 24 Address

Water is deliverd by:— 1. Private System; 2. Ditch Company; 3. State Project; 4. Federal Project; x 5. Irrigation District

If under Ditch Company, Irrigation District, or Government Project, state the number of shares or inches, acre feet, as the case may be in said system

App. No. Decree No.	NAME OF APPROPRIATOR TO WHOM DECREED	NAME OF STREAM	Date App. Date Priority	Miner's Inches	In Use	NAME OF DITCH (Water Delivered By)	No.	R/F	P/G/S	Present Irr. Acres	Irri...le A...
See Dist		Clark Fork River				Missoula Irrigation D	5	R		4	C

NOTE: R—Denotes Regular Irrigation. F—Flood Irrigation. P—Water diverted by means of pumping. G—Water diverted by gravity, S—Stored Water.

Condition of System Good Topography Flat River Basin Columbia River

Adequate Supply: Yes x No Explain

Remarks 5" Missoula Irrigation District.

Also in: Plat No. Twp. Rge.	Plat No. Twp. Rge.	Plat No. Twp. Rge.
Plat No. Twp. Rge.	Plat No. Twp. Rge.	Plat No. Twp. Rge.

Information From:

L. L. Bulen & Field Survey

F-1-A

County Missoula

Farm Checked: Date 6-17-59

By William Lambeth

STATE OF MONTANA
STATE ENGINEERS OFFICE
Water Resources Survey

T. 13N R. 20W Plat No. 56

Photo No. 2P-19

Legal Land Owner Harry & Minerva E. Livesey - Orchard Homes #5 Address

Operator Lot 42, 55 - Sec. 24 Address

Water is deliverd by:— 1. Private System; 2. Ditch Company; 3. State Project; 4. Federal Project; x 5. Irrigation District

If under Ditch Company, Irrigation District, or Government Project, state the number of shares or inches, acre feet, as the case may be in said system

App. No. Decree No.	NAME OF APPROPRIATOR TO WHOM DECREED	NAME OF STREAM	Date App. Date Priority	Miner's Inches	In Use	NAME OF DITCH (Water Delivered By)	No.	R/F	P/G/S	Present Irr. Acres	Irrigable Acres
See Dist		Clark Fork River				Missoula Irrigation D	5	R		10	0

NOTE: R—Denotes Regular Irrigation. F—Flood Irrigation. P—Water diverted by means of pumping. G—Water diverted by gravity, S—Stored Water.

Condition of System Good Topography Flat River Basin Columbia River

Adequate Supply: Yes x No Explain

Remarks 10" Missoula Irrigation District.

Also in:								
Plat No.	Twp.	Rge.	Plat No.	Twp.	Rge.	Plat No.	Twp.	Rge.
Plat No.	Twp.	Rge.	Plat No.	Twp.	Rge.	Plat No.	Twp.	Rge.

Information From:

L. L. Bulen & Field Survey

F-1-A

County Missoula

Farm Checked: Date 6-17-59

By William Lambeth

STATE OF MONTANA
STATE ENGINEERS OFFICE
Water Resources Survey

T. 13N R. 20W Plat No. 56

Photo No. 2P-19

Legal Land Owner Mary K. Mattovich - Orchard Homes #5 Address

Operator Lot 37 - Sec. 24 Address

Water is deliverd by:— 1. Private System; 2. Ditch Company; 3. State Project; 4. Federal Project; X 5. Irrigation District

If under Ditch Company, Irrigation District, or Government Project, state the number of shares or inches, acre feet, as the case may be in said system

App. No. Decree No.	NAME OF APPROPRIATOR TO WHOM DECREED	NAME OF STREAM	Date App. Date Priority	Miner's Inches	In Use	NAME OF DITCH (Water Delivered By)	No.	R/F	P/G/S	Present Irr. Acres	Irrigable Acres
See Dist		Clark Fork River				Missoula Irrigation D	5	R		4	0

NOTE: R—Denotes Regular Irrigation. F—Flood Irrigation. P—Water diverted by means of pumping. G—Water diverted by gravity, S—Stored Water.

Condition of System Good Topography Flat River Basin Columbia River

Adequate Supply: Yes X No Explain

Remarks 5" Missoula Irrigation District.

Also in: Plat No. Twp. Rge.	Plat No. Twp. Rge.	Plat No. Twp. Rge.
Plat No. Twp. Rge.	Plat No. Twp. Rge.	Plat No. Twp. Rge.

Information From:

L. L. Bulen & Field Survey

F-1-A

County Missoula

Farm Checked: Date 6-17-59

By William Lambeth

STATE OF MONTANA
STATE ENGINEERS OFFICE
Water Resources Survey

T. 13N R. 20W Plat No. 56

Photo No. 2P-19

Legal Land Owner Robert & Geraldine McKenzie - Orchard Homes #5 Address

Operator Lot 62 - Sec. 24 Address

Water is deliverd by:— 1. Private System; 2. Ditch Company; 3. State Project; 4. Federal Project; × 5. Irrigation District

If under Ditch Company, Irrigation District, or Government Project, state the number of shares or inches, acre feet, as the case may be in said system

App. No. Decree No.	NAME OF APPROPRIATOR TO WHOM DECREED	NAME OF STREAM	Date App. Date Priority	Miner's Inches	In Use	NAME OF DITCH (Water Delivered By)	No.	R/F	P/G/S	Present Irr. Acres	Irrigable Acres
See Dist		Clark Fork River				Missoula Irriga. on D	5	R		4	0

NOTE: R—Denotes Regular Irrigation. F—Flood Irrigation. P—Water diverted by means of pumping. G—Water diverted by gravity. S—Stored Water.

Condition of System Good Topography Flat River Basin Columbia River

Adequate Supply: Yes x No Explain

Remarks 5" Missoula Irrigation District.

Also in: Plat No. Twp. Rge.	Plat No. Twp. Rge.	Plat No. Twp. Rge.
Plat No. Twp. Rge.	Plat No. Twp. Rge.	Plat No. Twp. Rge.

Information From:

L. L. Bulen & Field Survey

F-1-A

County Missoula

Farm Checked: Date 6-17-59

By William Lambeth

STATE OF MONTANA
STATE ENGINEERS OFFICE
Water Resources Survey

T. 13N R. 20W Plat No. 56

Photo No. 2P-18

Legal Land Owner Norman & Grace McLeod - Orchard Homes #5 Address

Operator Lot 77-78 Sec. 25 Address

Water is deliverd by:— 1. Private System; 2. Ditch Company; 3. State Project; 4. Federal Project; X 5. Irrigation District

If under Ditch Company, Irrigation District, or Government Project, state the number of shares or inches, acre feet, as the case may be in said system

App. No. Decree No.	NAME OF APPROPRIATOR TO WHOM DECREED	NAME OF STREAM	Date App. Date Priority	Miner's Inches	In Use	NAME OF DITCH (Water Delivered By)	No.	R/F	P/G/S	Present Irr. Acres	Irrigable Acres
See Dist		Clark Fork River				Missoula Irrigation D	5	R		10	0

NOTE: R—Denotes Regular Irrigation. F—Flood Irrigation. P—Water diverted by means of pumping. G—Water diverted by gravity. S—Stored Water.

Condition of System Good Topography Flat River Basin Columbia River

Adequate Supply: Yes x No Explain

Remarks 10" Missoula Irrigation District.

Also in: Plat No. Twp. Rge.	Plat No. Twp. Rge.	Plat No. Twp. Rge.
Plat No. Twp. Rge.	Plat No. Twp. Rge.	Plat No. Twp. Rge.

Information From:

L. L. Bulen & FieldSurvey

F-1-A

County Missoula

Farm Checked: Date 6-17-59

By William Lambeth

STATE OF MONTANA
STATE ENGINEERS OFFICE
Water Resources Survey

T. 13N R. 20W Plat No. 56

Photo No. 2P-19

Legal Land Owner Sylvester & May Murphy - Orchard Homes #5 Address

Operator lot 36 - Sec. 24 Address

Water is deliverd by:— 1. Private System; 2. Ditch Company; 3. State Project; 4. Federal Project; X 5. Irrigation District

If under Ditch Company, Irrigation District, or Government Project, state the number of shares or inches, acre feet, as the case may be in said system

App. No. Decree No.	NAME OF APPROPRIATOR TO WHOM DECREED	NAME OF STREAM	Date App. Date Priority	Miner's Inches	In Use	NAME OF DITCH (Water Delivered By)	No.	R/F	P/G/S	Present Irr. Acres	Irrigable Acres
See Dist		Clark Fork River				Missoula Irrigation D	5	R		4	0

NOTE: R—Denotes Regular Irrigation. F—Flood Irrigation. P—Water diverted by means or pumping. G—Water diverted by gravity, S—Stored Water.

Condition of System Good Topography Flat River Basin Columbia River

Adequate Supply: Yes x No Explain

Remarks 5" Missoula Irrigation District

Also in: Plat No.	Twp.	Rge.	Plat No.	Twp.	Rge.	Plat No.	Twp.	Rge.
Plat No.	Twp.	Rge.	Plat No.	Twp.	Rge.	Plat No.	Twp.	Rge.

Information From:

L. L. Bulen & Field Survey

F-1-A

County Missoula

Farm Checked: Date 6-17-59

By William Lambeth

STATE OF MONTANA
STATE ENGINEERS OFFICE
Water Resources Survey

T. 13N R. 20W Plat No. 56

Photo No. 2P-18

Legal Land Owner Maud E. Neeley - Orchard Homes #5 Address

Operator Lot 80 - Sec. 25 Address

Water is deliverd by:— 1. Private System; 2. Ditch Company; 3. State Project; 4. Federal Project; X 5. Irrigation District

If under Ditch Company, Irrigation District, or Government Project, state the number of shares or inches, acre feet, as the case may be in said system

App. No. Decree No.	NAME OF APPROPRIATOR TO WHOM DECREED	NAME OF STREAM	Date App. Date Priority	Miner's Inches	In Use	NAME OF DITCH (Water Delivered By)	No.	R/F	P/G/S	Present Irr. Acres	Irrigable Acres
See Dis		Clark Fork River				Missoula Irrigation D	5	R		4	0

NOTE: R—Denotes Regular Irrigation. F—Flood Irrigation. P—Water diverted by means of pumping. G—Water diverted by gravity. S—Stored Water.

Condition of System Good Topography Flat River Basin Columbia River

Adequate Supply: Yes X No Explain

Remarks 5" Missoula Irrigation District.

Also in: Plat No. Twp. Rge.	Plat No. Twp. Rge.	Plat No. Twp. Rge.
Plat No. Twp. Rge.	Plat No. Twp. Rge.	Plat No. Twp. Rge.

Information From:

L. L. Bulen & Field Survey

F-1-A

County Missoula

Farm Checked: Date 6-17-59

By William Lambeth

STATE OF MONTANA
STATE ENGINEERS OFFICE
Water Resources Survey

T. 13N. R. 20W. Plat No. 56

Photo No. 2P-18

Legal Land Owner Joseph & Constance Niemeyer - Orchard Homes #5 Address

Operator Lot part 75 (J) Sec. 25 Address

Water is deliverd by:— 1. Private System; 2. Ditch Company; 3. State Project; 4. Federal Project; X 5. Irrigation District

If under Ditch Company, Irrigation District, or Government Project, state the number of shares or inches, acre feet, as the case may be in said system

App. No. Decree No.	NAME OF APPROPRIATOR TO WHOM DECREED	NAME OF STREAM	Date App. Date Priority	Miner's Inches	In Use	NAME OF DITCH (Water Delivered By)	No.	R/F	P/G/S	Present Irr. Acres	Irrigable Acres
See Dist		Clark Fork River				Missoula Irrigation D	5	R		3	0

NOTE: R—Denotes Regular Irrigation. F—Flood Irrigation. P—Water diverted by means of pumping. G—Water diverted by gravity. S—Stored Water.

Condition of System Good Topography Flat River Basin Columbia River

Adequate Supply: Yes x No Explain

Remarks 11" Missoula Irrigation District.

Also in: Plat No. Twp. Rge.	Plat No. Twp. Rge.	Plat No. Twp. Rge.
Plat No. Twp. Rge.	Plat No. Twp. Rge.	Plat No. Twp. Rge.

Information From:

L. L. Bulen & Field Survey

F-1-A

County Missoula

Farm Checked: Date 6-17-59

By William Lambeth

STATE OF MONTANA
STATE ENGINEERS OFFICE
Water Resources Survey

T. 13N R. 20W Plat No. 56

Photo No. 2P-18

Legal Land Owner William & Pauline Niemeyer - Orchard Homes #5 Address

Operator Lots part 75 (J[1]), lot 76 (N) - Sec. 25 Address

Water is deliverd by:— 1. Private System; 2. Ditch Company; 3. State Project; 4. Federal Project; x 5. Irrigation District

If under Ditch Company, Irrigation District, or Government Project, state the number of shares or inches, acre feet, as the case may be in said system

App. No. Decree No.	NAME OF APPROPRIATOR TO WHOM DECREED	NAME OF STREAM	Date App. Date Priority	Miner's Inches	In Use	NAME OF DITCH (Water Delivered By)	No.	R/F	P/G/S	Present Irr. Acres	Irrigable Acres
See Dist		Clark Fork River				Missoula Irrigation D	5	R		5	0

NOTE: R—Denotes Regular Irrigation. F—Flood Irrigation. P—Water diverted by means of pumping. G—Water diverted by gravity. S—Stored Water.

Condition of System Good Topography Flat River Basin Columbia River

Adequate Supply: Yes x No Explain

Remarks 7" Missoula Irrigation District.

Also in: Plat No. Twp. Rge.	Plat No. Twp. Rge.	Plat No. Twp. Rge.
Plat No. Twp. Rge.	Plat No. Twp. Rge.	Plat Twp. Rge.

Information From:

L. L. Bulen & Field Survey

6	5	4	3	2	1
7	8	9	10	11	12
18	17	16	15	14	13
19	20	21	22	23	24
30	29	28	27	26	25
31	32	33	34	35	36

F-1-A

County Missoula

Farm Checked: Date 6-5-59

By William Lambeth

STATE OF MONTANA
STATE ENGINEERS OFFICE
Water Resources Survey

T 13N R 20W Plat No 56

Photo No 2P-18

Legal Land Owner Geo. W. & N. Joyce Engdahl - Rowe Acres Address

Operator Part lot 4 (S) Address

Water is deliverd by:— 1. Private System; 2. Ditch Company; 3. State Project; 4. Federal Project; X 5. Irrigation District

If under Ditch Company, Irrigation District, or Government Project, state the number of shares or inches, acre feet, as the case may be in said system

App. No. Decree No.	NAME OF APPROPRIATOR TO WHOM DECREED	NAME OF STREAM	Date App. Date Priority	Miner's Inches	In Use	NAME OF DITCH (Water Delivered By)	No.	R/F	P/G/S	Present Irr. Acres	Irrigable Acres
See Dist		Clark Fork River				Missoula Irrigation D					
						Lat H-1	5			Lawn	

NOTE: R—Denotes Regular Irrigation. F—Flood Irrigation. P—Water diverted by means of pumping. G—Water diverted by gravity. S—Stored Water.

Condition of System Good Topography Flat River Basin Columbia River

Adequate Supply: Yes X No Explain

Remarks ½" Missoula Irrigation District.

Also in:								
Plat No	Twp	Rge	Plat No	Twp	Rge	Plat No	Twp	Rge
Plat No	Twp	Rge	Plat No	Twp	Rge	Plat No	Twp	Rge

Information From:

L. L. Bulen

F-1-A

County Missoula

Farm Checked: Date 6-4-59

By William Lambeth

STATE OF MONTANA
STATE ENGINEERS OFFICE
Water Resources Survey

T. 13N R. 20W Plat No. 56

Photo No. 2P-18

Louise W. Kohn - Rowe Acres

Legal Land Owner ..... Address .....

Operator Lot 3 & 6 (A^1) Address .....

Water is deliverd by:— 1. Private System; 2. Ditch Company; 3. State Project; 4. Federal Project; X 5. Irrigation District

If under Ditch Company, Irrigation District, or Government Project, state the number of shares or inches, acre feet, as the case may be in said system .....

App. No. Decree No.	NAME OF APPROPRIATOR TO WHOM DECREED	NAME OF STREAM	Date App. Date Priority	Miner's Inches	In Use	NAME OF DITCH (Water Delivered By)	No.	R/F	P/G/S	Present Irr. Acres	Irrigable Acres
See Dist		Clark Fork River				Missoula Irrigation D Lat. H-1	5	R		10	0

NOTE: R—Denotes Regular Irrigation. F—Flood Irrigation. P—Water diverted by means of pumping. G—Water diverted by gravity. S—Stored Water.

Condition of System Good Topography Flat River Basin Columbia River

Adequate Supply: Yes X No Explain .....

Remarks 10" Missoula Irrigation District.

Also in: Plat No.	Twp.	Rge.	Plat No.	Twp.	Rge.	Plat No.	Twp.	Rge.
Plat No.	Twp.	Rge.	Plat No.	Twp.	Rge.	Plat No.	Twp.	Rge.

Information From:
L. L. Bulen

F-1-A

County Missoula

Farm Checked: Date 6-5-59

By William Lambeth

STATE OF MONTANA
STATE ENGINEERS OFFICE
Water Resources Survey

T. 13N R. 20W Plat No. 56

Photo No. 2P-18

Legal Land Owner William R. & Jane B. Moore - Rowe Acres Address

Operator Lot 5 (M) Address

Water is deliverd by:— 1. Private System; 2. Ditch Company; 3. State Project; 4. Federal Project; X 5. Irrigation District

If under Ditch Company, Irrigation District, or Government Project, state the number of shares or inches, acre feet, as the case may be in said system

App. No. Decree No.	NAME OF APPROPRIATOR TO WHOM DECREED	NAME OF STREAM	Date App. Date Priority	Miner's Inches	In Use	NAME OF DITCH (Water Delivered By)	No.	R/F	P/G/S	Present Irr. Acres	Irrigable Acres
See Dist		Clark Fork River				Missoula Irrigation D	5	R		4	0

NOTE: R—Denotes Regular Irrigation. F—Flood Irrigation. P—Water diverted by means of pumping. G—Water diverted by gravity. S—Stored Water.

Condition of System Good Topography Flat River Basin Columbia River

Adequate Supply: Yes X No Explain

Remarks 5" Missoula Irrigation District

Also in: Plat No. Twp. Rge.	Plat No. Twp. Rge.	Plat No. Twp. Rge.
Plat No. Twp. Rge.	Plat No. Twp. Rge.	Plat No. Twp. Rge.

Information From:
L. L. Bulen

F-1-A

County Missoula

Form Checked: Date 6-5-59

By William Lambeth

STATE OF MONTANA
STATE ENGINEERS OFFICE
Water Resources Survey

T. 13N R. 20W Plat No. 56

Photo No. 2P-18

Legal Land Owner Thomas G. Rowe - Rowe Acres Address

Operator Lot 2 (B) Address

Water is deliverd by:— 1. Private System; 2. Ditch Company; 3. State Project; 4. Federal Project; × 5. Irrigation District

If under Ditch Company, Irrigation District, or Government Project, state the number of shares or inches, acre feet, as the case may be in said system

App. No. Decree No.	NAME OF APPROPRIATOR TO WHOM DECREED	NAME OF STREAM	Date App. Date Priority	Miner's Inches	In Use	NAME OF DITCH (Water Delivered By)	No.	R/F	P/G/S	Present Irr. Acres	Irrigable Acres
See Dist		Clark Fork River				Missoula Irrigation D	5	R		4	0

NOTE: R—Denotes Regular Irrigation. F—Flood Irrigation. P—Water diverted by means of pumping. G—Water diverted by gravity. S—Stored Water.

Condition of System Good Topography Flat River Basin Columbia River

Adequate Supply: Yes x No Explain

Remarks 5" Missoula Irrigation District.

Also in:								
Plat No.	Twp.	Rge.	Plat No.	Twp.	Rge.	Plat No.	Twp.	Rge.
Plat No.	Twp.	Rge.	Plat No.	Twp.	Rge.	Plat No.	Twp.	Rge.

Information From:

L. L. Bulen

F-1-A

County Missoula

Farm Checked: Date 6-5-59

By William Lambeth

STATE OF MONTANA
STATE ENGINEERS OFFICE
Water Resources Survey

T. 13N R. 20W Plat No. 56

Photo No. 2P-18

Legal Land Owner Geo. B. & Emily C. Searight - Rowe Acres Address

Operator Lot 7-8 (A) Address

Water is deliverd by:— 1. Private System; 2. Ditch Company; 3. State Project; 4. Federal Project X 5. Irrigation District

If under Ditch Company, Irrigation District, or Government Project, state the number of shares or inches, acre feet, as the case may be in said system

App. No. Decree No.	NAME OF APPROPRIATOR TO WHOM DECREED	NAME OF STREAM	Date App. Date Priority	Miner's Inches	In Use	NAME OF DITCH (Water Delivered By)	No.	R/F	P/G/S	Present Irr. Acres	Irrigable Acres
See Dist		Clark Fork River				Missoula Irrigation D	5	R		10	0

NOTE: R—Denotes Regular Irrigation. F—Flood Irrigation. P—Water diverted by means of pumping. G—Water diverted by gravity. S—Stored Water.

Condition of System Good Topography Flat River Basin Columbia River

Adequate Supply: Yes X No Explain

Remarks 10" Missoula Irrigation District.

Also in:								
Plat No.	Twp.	Rge.	Plat No.	Twp.	Rge.	Plat No.	Twp.	Rge.
Plat No.	Twp.	Rge.	Plat No.	Twp.	Rge.	Plat No.	Twp.	Rge.

Information From:

L. L. Bulen

F-1-A

County Missoula

Farm Checked: Date 6-4-59

By William Lambeth

STATE OF MONTANA
STATE ENGINEERS OFFICE
Water Resources Survey

T. 13N R. 20W Plat No. 56

Photo No. 2P-18

Legal Land Owner Dorienne R. Stevens - Rowe Acres Address

Operator Part lot 4 (S^1) Address

Water is deliverd by:— 1. Private System; 2. Ditch Company; 3. State Project; 4. Federal Project; x 5. Irrigation District

If under Ditch Company, Irrigation District, or Government Project, state the number of shares or inches, acre feet, as the case may be in said system

App. No. Decree No.	NAME OF APPROPRIATOR TO WHOM DECREED	NAME OF STREAM	Date App. Date Priority	Miner's Inches	In Use	NAME OF DITCH (Water Delivered By)	No.	R/F	P/G/S	Present Irr. Acres	Irrigable Acres
See Dist		Clark Fork River				Missoula Irrigation D	5	R		4	0

NOTE: R—Denotes Regular Irrigation. F—Flood Irrigation. P—Water diverted by means of pumping. G—Water diverted by gravity. S—Stored Water.

Condition of System Good Topography Flat River Basin Columbia River

Adequate Supply: Yes x No Explain

Remarks 4½" Missoula Irrigation District.

Also in: Plat No.	Twp.	Rge.	Plat No.	Twp.	Rge.	Plat No.	Twp.	Rge.
Plat No.	Twp.	Rge.	Plat No.	Twp.	Rge.	Plat No.	Twp.	Rge.

Information From:
L. L. Bulen

F-1-A

County Missoula

Farm Checked: Date 6-4-59

By William Lambeth

STATE OF MONTANA
STATE ENGINEERS OFFICE
Water Resources Survey

T 13N R 20W Plat No. 56

Photo No. 2P-18

Legal Land Owner Alice F. Stover - Rowe Acres Address

Operator Lot 1 (U) Address

Water is deliverd by:— 1. Private System; 2. Ditch Company; 3. State Project; 4. Federal Project; X 5. Irrigation District

If under Ditch Company, Irrigation District, or Government Project, state the number of shares or inches, acre feet, as the case may be in said system

App. No. Decree No.	NAME OF APPROPRIATOR TO WHOM DECREED	NAME OF STREAM	Date App. Date Priority	Miner's Inches	In Use	NAME OF DITCH (Water Delivered By)	No.	R/F	P/G/S	Present Irr. Acres	Irrigable Acres
See Dist		Clark Fork River				Missoula Irrigation D	5	R		4	0

NOTE: R—Denotes Regular Irrigation. F—Flood Irrigation. P—Water diverted by means of pumping. G—Water diverted by gravity. S—Stored Water.

Condition of System Good Topography Flat River Basin Columbia River

Adequate Supply: Yes X No Explain

Remarks 5" Missoula Irrigation District.

Also in: Plat No. Twp. Rge.	Plat No. Twp. Rge.	Plat No. Twp. Rge.
Plat No. Twp. Rge.	Plat No. Twp. Rge.	Plat No. Twp. Rge.

Information From:

L. L. Bulen

F-1-A

County Missoula

Farm Checked: Date 6-25-59

By William Lambeth

STATE OF MONTANA
STATE ENGINEERS OFFICE
Water Resources Survey

T 13N R 20W Plat No 56

Photo No 2P-18

Legal Land Owner Schmautz Addition - See Following Forms Address Missoula, Montana

Operator ..... Address .....

Water is deliverd by:— 1. Private System; 2. Ditch Company; 3. State Project; 4. Federal Project; x 5. Irrigation District

If under Ditch Company, Irrigation District, or Government Project, state the number of shares or inches, acre feet, as the case may be in said system .....

App. No. Decree No.	NAME OF APPROPRIATOR TO WHOM DECREED	NAME OF STREAM	Date App. Date Priority	Miner's Inches	In Use	NAME OF DITCH (Water Delivered By)	No.	R/F	P/G/S	Present Irr. Acres	Irrigable Acres
Jee Dist		Clark Fork River				Missoula Irrigation D	5	R		10	0

NOTE: R—Denotes Regular Irrigation. F—Flood Irrigation. P—Water diverted by means of pumping. G—Water diverted by gravity. S—Stored Water.

Condition of System Good Topography Valley River Basin Columbia River

Adequate Supply: Yes x No Explain .....

Remarks .....

Also in: Plat No..... Twp..... Rge.....	Plat No..... Twp..... Rge.....	Plat No..... Twp..... Rge.....
Plat No..... Twp..... Rge.....	Plat No..... Twp..... Rge.....	Plat No..... Twp..... Rge.....

Information From:

L. L. Bulen

6	5	4	3	2	1
7	8	9	10	11	12
18	17	16	15	14	13
19	20	21	22	23	24
30	29	28	27	26	25
31	32	33	34	35	36

F-1-A

County Missoula

Farm Checked: Date 6-25-59

By William Lambeth

STATE OF MONTANA
STATE ENGINEERS OFFICE
Water Resources Survey

T. 13N R. 20W Plat No. 56

Photo No. 2P-18

Legal Land Owner Clarence Brown - Schmautz Addition Address

Operator Lot 9-10-11-12 (G) Blk. 1 Address

Water is deliverd by:— 1. Private System; 2. Ditch Company; 3. State Project; 4. Federal Project; x 5. Irrigation District

If under Ditch Company, Irrigation District, or Gov rnment Project, state the number of shares or inches, acre feet, as the case may be in said system

App. No. Decree No.	NAME OF APPROPRIATOR TO WHOM DECREED	NAME OF STREAM	Date App. Date Priority	Miner's Inches	In Use	NAME OF DITCH (Water Delivered By)	No.	R/F	P/G/S	Present Irr. Acres	Irrigable Acres
See Dist		Clark Fork River				Missoula Irrigation D	5	R		2	0

NOTE: R—Denotes Regular Irrigation. F—Flood Irrigation. P—Water diverted by means of pumping. G—Water diverted by gravity. S—Stored Water.

Condition of System Good Topography Flat River Basin Columbia River

Adequate Supply: Yes x No Explain

Remarks 2" Missoula Irrigation District.

NOTE: Also in Carline Addition.

Also in: Plat No. 57 Twp. 13N Rge. 19W	Plat No. Twp. Rge.	Plat No. Twp. Rge.
Plat No. Twp. Rge.	Plat No. Twp. Rge.	Plat No. Twp. Rge.

Information From:

L. L. Bulen

F-1-A

County Missoula

Farm Checked: Date 6-25-59

By William Lambeth

STATE OF MONTANA
STATE ENGINEERS OFFICE
Water Resources Survey

T. 13N R. 20W Plat No. 56

Photo No. 2P-18

Legal Land Owner John A. & Florence Powell - Schmautz Addition Address

Operator Lots 5-6 (C) Blk. 1 Address

Water is deliverd by:— 1. Private System; 2. Ditch Company; 3. State Project; 4. Federal Project; X 5. Irrigation District

If under Ditch Company, Irrigation District, or Government Project, state the number of shares or inches, acre feet, as the case may be in said system

App. No. Decree No.	NAME OF APPROPRIATOR TO WHOM DECREED	NAME OF STREAM	Date App. Date Priority	Miner's Inches	in Use	NAME OF DITCH (Water Delivered By)	No.	R/F	P/G/S	Present Irr. Acres	Irrigable Acres
See Dist		Clark Fork River				Missoula Irrigation D	5	R		1	0

NOTE: R—Denotes Regular Irrigation. F—Flood Irrigation. P—Water diverted by means of pumping. G—Water diverted by gravity. S—Stored Water.

Condition of System Good Topography Flat River Basin Columbia River

Adequate Supply: Yes x No Explain

Remarks 1" Missoula Irrigation District

Also in:								
Plat No.	Twp.	Rge.	Plat No.	Twp.	Rge.	Plat No.	Twp.	Rge.
Plat No.	Twp.	Rge.	Plat No.	Twp.	Rge.	Plat No.	Twp.	Rge.

Information From:

L. L. Bulen

F-1-A

County Missoula

Farm checked: Date 6-25-59

By William Lambeth

STATE OF MONTANA
STATE ENGINEERS OFFICE
Water Resources Survey

T 13N R 20W Plat No 56

Photo No 2P-18

Legal Land Owner Luther Powell - Schmautz Addition Address

Operator Lots 3-4 (R) Blk. 1 Address

Water is deliverd by:— 1. Private System; 2. Ditch Company; 3. State Project; 4. Federal Project; x 5. Irrigation District

If under Ditch Company, Irrigation District, or Government Project, state the number of shares or inches, acre feet, as the case may be in said system

App. No. Decree No.	NAME OF APPROPRIATOR TO WHOM DECREED	NAME OF STREAM	Date App. Date Priority	Miner's Inches	In Use	NAME OF DITCH (Water Delivered By)	No.	R/F	P/G/S	Present Irr. Acres	Irrigable Acres
See Dist		Clark Fork River				Missoula Irrigation D	5	R		1	0

NOTE: R—Denotes Regular Irrigation. F—Flood Irrigation. P—Water diverted by means of pumping. G—Water diverted by gravity. S—Stored Water.

Condition of System Good Topography Flat River Basin Columbia River

Adequate Supply: Yes x No Explain

Remarks 1" Missoula Irrigation District.

Also in: Plat No. Twp. Rge.	Plat No. Twp. Rge.	Plat No. Twp. Rge.
Plat No. Twp. Rge.	Plat No. Twp. Rge.	Plat No. Twp. Rge.

Information From:

L. L. Bulen

F-1-A

County Missoula

T 13N R 20W Plat No 56

Farm Checked: Date 6-25-59

Photo No 2P-18

By William Lambeth

STATE OF MONTANA
STATE ENGINEERS OFFICE
Water Resources Survey

Legal Land Owner Wm. J. & Hazel M. Rangitsch- Schmautz Addition Address

Operator Lot 1-2 (A) Blk. 1 Address

Water is deliverd by:— 1. Private System; 2. Ditch Company; 3. State Project; 4. Federal Project; X 5. Irrigation District

If under Ditch Company, Irrigation District, or Government Project, state the number of shares or inches, acre feet, as the case may be in said system

App. No. Decree No.	NAME OF APPROPRIATOR TO WHOM DECREED	NAME OF STREAM	Date App. Date Priority	Miner's Inches	In Use	NAME OF DITCH (Water Delivered By)	No.	R/F	P/G/S	Present Irr. Acres	Irrigable Acres
See Dist		Clark Fork River				Missoula Irrigation D	5	R		1	0

NOTE: R- Denotes Regular Irrigation. F—Flood Irrigation. P—Water diverted by means of pumping. G—Water diverted by gravity, S—Stored Water.

Condition of System Good Topography Flat River Basin Columbia River

Adequate Supply: Yes X No Explain

Remarks ½" Missoula Irrigation District.

Also in:								
Plat No	Twp	Rge	Plat No	Twp	Rge	Plat No	Twp	Rge
Plat No	Twp	Rge	Plat No	Twp	Rge	Plat No	Twp	Rge

Information From:

L. L. Bulen

F-1-A

County Missoula

Farm Checked: Date 6-25-59

By William Lambeth

STATE OF MONTANA
STATE ENGINEERS OFFICE
Water Resources Survey

T. 13N R. 20W Plat No. 56

Photo No. 2P-18

Legal Land Owner Edward Schmautz - Schmautz Addition Address

Operator Lot 7 (E) Blk. 1; Lot 2-8 (E) Blk. 2 Address

Water is deliverd by:— 1. Private System; 2. Ditch Company; 3. State Project; 4. Federal Project; X 5. Irrigation District

If under Ditch Company, Irrigation District, or Government Project, state the number of shares or inches, acre feet, as the case may be in said system

App. No. Decree No.	NAME OF APPROPRIATOR TO WHOM DECREED	NAME OF STREAM	Date App. Date Priority	Miner's Inches	In Use	NAME OF DITCH (Water Delivered By)	No.	R/F	P/G/S	Present Irr. Acres	Irrigable Acres
See Dist		Clark Fork River				Missoula Irrigation D	5	R		4	0

NOTE: R—Denotes Regular Irrigation. F—Flood Irrigation. P—Water diverted by means of pumping. G—Water diverted by gravity. S—Stored Water.

Condition of System Good Topography Flat River Basin Columbia River

Adequate Supply: Yes X No Explain

Remarks 9½" Missoula Irrigation District.

NOTE: Also in Schmautz Addition #2

Also in: Plat No. Twp. Rge.	Plat No. Twp. Rge.	Plat No. Twp. Rge.
Plat No. Twp. Rge.	Plat No. Twp. Rge.	Plat No. Twp. Rge.

Information From:

L. L. Bulen

F-1-A

County Missoula

Farm Checked: Date 6-25-59

By William Lambeth

STATE OF MONTANA
STATE ENGINEERS OFFICE
Water Resources Survey

T. 13N R. 20W. Plat No. 56

Photo No. 2P-18

Legal Land Owner Marvin Schmautz - Schmautz Addition Address

L Operator Lot 1 (F) Blk. 2 Address

Water is deliverd by:— 1. Private System; 2. Ditch Company; 3. State Project; 4. Federal Project; X 5. Irrigation District

If under Ditch Company, Irrigation District, or Government Project, state the number of shares or inches, acre feet, as the case may be in said system

App. No. Decree No.	NAME OF APPROPRIATOR TO WHOM DECREED	NAME OF STREAM	Date App. Date Priority	Miner's Inches	In Use	NAME OF DITCH (Water Delivered By)	No.	R/F	P/G/S	Present Irr. Acres	Irrigable Acres
See Dist		Clark Fork River				Missoula Irrigation D	5	R		.5	0

NOTE: R—Denotes Regular Irrigation. F—Flood Irrigation. P—Water diverted by means of pumping. G—Water diverted by gravity. S—Stored Water.

Condition of System Good Topography Flat River Basin Columbia River

Adequate Supply: Yes X No Explain

Remarks ½" Missoula Irrigation District.

Also in: Plat No.	Twp.	Rge.	Plat No.	Twp.	Rge.	Plat No.	Twp.	Rge.
Plat No.	Twp.	Rge.	Plat No.	Twp.	Rge.	Plat No.	Twp.	Rge.

Information From:

L. L. Bulen

F-1-A

County Missoula

Farm Checked: Date 6-25-59

By William Lambeth

STATE OF MONTANA
STATE ENGINEERS OFFICE
Water Resources Survey

T. 13N R. 20W Plat No. 56

Photo No. 2P-18

Legal Land Owner Edmund L. & Dorothy M. Simmons - Schmautz Addition Address

Operator Lot 8 (D) Blk. 1 Address

Water is deliverd by:— 1. Private System; 2. Ditch Company; 3. State Project; 4. Federal Project; X 5. Irrigation District

If under Ditch Company, Irrigation District, or Government Project, state the number of shares or inches, acre feet, as the case may be in said system

App. No. Decree No.	NAME OF APPROPRIATOR TO WHOM DECREED	NAME OF STREAM	Date App. Date Priority	Miner's Inches	In Use	NAME OF DITCH (Water Delivered By)	No.	R/F	P/G/S	Present Irr. Acres	Irrigable Acres
See Dist		Clark Fork River				Missoula Irrigation D	5	R		.5	0

NOTE: R—Denotes Regular Irrigation. F—Flood Irrigation. P—Water diverted by means of pumping. G—Water diverted by gravity. S—Stored Water.

Condition of System Good Topography Flat River Basin Columbia River

Adequate Supply: Yes X No Explain

Remarks 1" Missoula Irrigation District.

Also in: Plat No. Twp. Rge.	Plat No. Twp. Rge.	Plat No. Twp. Rge.
Plat No. Twp. Rge.	Plat No. Twp. Rge.	Plat No. Twp. Rge.

Information From:

L. L. Bulen

F-1-A

County Missoula

Farm Checked: Date 8-14-59

By William Lambeth

STATE OF MONTANA
STATE ENGINEERS OFFICE
Water Resources Survey

T. 13N. R. 20W. Plat No. 56

Photo No. 2P-18

Legal Land Owner Schmautz Addition #2 - See Following Forms Address Missoula, Montana

Operator ..... Address .....

Water is deliverd by:— 1. Private System; 2. Ditch Company; 3. State Project; 4. Federal Project; X 5. Irrigation District

If under Ditch Company, Irrigation District, or Government Project, state the number of shares or inches, acre feet, as the case may be in said system

App. No. Decree No.	NAME OF APPROPRIATOR TO WHOM DECREED	NAME OF STREAM	Date App. Date Priority	Miner's Inches	In Use	NAME OF DITCH (Water Delivered By)	No.	R/F	P/G/S	Present Irr. Acres	Irrigable Acres
See Dist		Clark Fork River				Missoula Irrigation D	5	R		26	0

NOTE: R—Denotes Regular Irrigation. F—Flood Irrigation. P—Water diverted by means of pumping. G—Water diverted by gravity. S—Stored Water.

Condition of System Good Topography Valley River Basin Columbia River

Adequate Supply: Yes X No Explain .....

Remarks .....

Also in: Plat No..... Twp..... Rge.....	Plat No..... Twp..... Rge.....	Plat No..... Twp..... Rge.....
Plat No..... Twp..... Rge.....	Plat No..... Twp..... Rge.....	Plat No..... Twp..... Rge.....

Information From:

L. L. Bulen

6	5	4	3	2	1
7	8	9	10	11	12
18	17	16	15	14	13
19	20	21	22	23	24
30	29	28	27	26	25
31	32	33	34	35	36

F-1-A

County Missoula

Farm Checked: Date 8-14-59

By William Lambet

STATE OF MONTANA
STATE ENGINEERS OFFICE
Water Resources Survey

T. 13N R. 20W Plat No. 56

Photo No. 2P-18

Legal Land Owner S. & Betty Hoffner - Schmautz Addition #2 Address

Operator Lots 7-9, N½ 10, N½ 11, 12-15, Blk. 7 (B) Address

Water is deliverd by:— 1. Private System; 2. Ditch Company; 3. State Project; 4. Federal Project; X 5. Irrigation District

If under Ditch Company, Irrigation District, or Government Project, state the number of shares or inches, acre feet, as the case may be in said system

App. No, Decree No.	NAME OF APPROPRIATOR TO WHOM DECREED	NAME OF STREAM	Date App. Date Priority	Miner's Inches	In Use	NAME OF DITCH (Water Delivered By)	No.	R/F	P/G/S	Present Irr. Acres	Irrigable Acres
See Dist		Clark Fork River				Missoula Irrigation D	5	R		1	0

NOTE: R—Denotes Regular Irrigation. F—Flood Irrigation. P—Water diverted by means of pumping. G—Water diverted by gravity. S—Stored Water.

Condition of System Good Topography Valley River Basin Columbia River

Adequate Supply: Yes X No Explain

Remarks 1" Missoula Irrigation District.

Also in:								
Plat No.	Twp.	Rge.	Plat No.	Twp.	Rge.	Plat No.	Twp.	Rge.
Plat No.	Twp.	Rge.	Plat No.	Twp.	Rge.	Plat No.	Twp.	Rge.

Information From:
L. L. Bulen

F-1-A

County Missoula

Farm Checked: Date 8-14-59

By William Lambeth

STATE OF MONTANA
STATE ENGINEERS OFFICE
Water Resources Survey

T 13N R 20W Plat No 56

Photo No 2P-18

Legal Land Owner Matthew Petrin - Schmautz Addition #2 Address

Operator Lots S½ 10, S½ 11, Blk. 7 (C) Address

Water is deliverd by:— 1. Private System; 2. Ditch Company; 3. State Project; 4. Federal Project; X 5. Irrigation District

If under Ditch Company, Irrigation District, or Government Project, state the number of shares or inches, acre feet, as the case may be in said system

App. No. Decree No.	NAME OF APPROPRIATOR TO WHOM DECREED	NAME OF STREAM	Date App. Date Priority	Miner's Inches	In Use	NAME OF DITCH (Water Delivered By)	No.	R/F	P/G/S	Present Irr. Acres	Irrigable Acres
See Dist		Clark Fork River				Missoula Irrigation D	5	R		1	0

NOTE: R—Denotes Regular Irrigation. F—Flood Irrigation. P—Water diverted by means of pumping. G—Water diverted by gravity. S—Stored Water.

Condition of System Good Topography Valley River Basin Columbia River

Adequate Supply: Yes X No Explain

Remarks 1" Missoula Irrigation District. Water paid in name of Ed. Schmautz

NOTE: Also in Miscellaneous Locations.

Also in: Plat No. Twp. Rge.	Plat No. Twp. Rge.	Plat No. Twp. Rge.	Information From:
Plat No. Twp. Rge.	Plat No. Twp. Rge.	Plat No. Twp. Rge.	L. L. Bulen

F-1-A

County Missoula

Farm Checked: Date 8-14-59

By William Lambeth

STATE OF MONTANA
STATE ENGINEERS OFFICE
Water Resources Survey

T. 13N R. 20W Plat No. 56

Photo No. 2P-18

Legal Land Owner Ed Schmautz - Schmautz Addition #2 Address

Operator Lots 9-16 Blk 3 (B); 5-9, 10-14, Blk. 4 (A); All Blk. 5 (A), All Blk. 6 (A) Address

Water is deliverd by:— 1. Private System; 2. Ditch Company; 3. State Project; 4. Federal Project; X 5. Irrigation District

If under Ditch Company, Irrigation District, or Government Project, state the number of shares or inches, acre feet, as the case may be in said system

App. No. Decree No.	NAME OF APPROPRIATOR TO WHOM DECREED	NAME OF STREAM	Date App. Date Priority	Miner's Inches	In Use	NAME OF DITCH (Water Delivered By)	No.	R/F	P/G/S	Present Irr. Acres	Irrigable Acres
See Dist		Clark Fork River				Missoula Irrigation D	5	R		21	0

NOTE: R—Denotes Regular Irrigation. F—Flood Irrigation. P—Water diverted by means of pumping. G—Water diverted by gravity. S—Stored Water.

Condition of System Good Topography Valley River Basin Columbia River

Adequate Supply: Yes x No Explain

Remarks 21" Missoula Irrigation District.

NOTE: Also in Schmautz Addition.

Also in: Plat No.	Twp.	Rge.	Plat No.	Twp.	Rge.	Plat No.	Twp.	Rge.
Plat No.	Twp.	Rge.	Plat No.	Twp.	Rge.	Plat No.	Twp.	Rge.

Information From:

L. L. Bulen

F-1-A

County Missoula

Farm Checked: Date 8-14-59

By William Lambeth

STATE OF MONTANA
STATE ENGINEERS OFFICE
Water Resources Survey

T. 13N R. 20W Plat No. 56

Photo No. 2P-18

Legal Land Owner Richard & J. Schmautz - Schmautz Addition #2 Address

Operator Lots 1-6, Blk. 7 (A) Address

Water is deliverd by:— 1. Private System; 2. Ditch Company; 3. State Project; 4. Federal Project; X 5. Irrigation District

If under Ditch Company, Irrigation District, or Government Project, state the number of shares or inches, acre feet, as the case may be in said system

App. No. Decree No.	NAME OF APPROPRIATOR TO WHOM DECREED	NAME OF STREAM	Date App. Date Priority	Miner's Inches	In Use	NAME OF DITCH (Water Delivered By)	No.	R/F	P/G/S	Present Irr. Acres	Irrigable Acres
See Dist		Clark Fork River				Missoula Irrigation D	5	R		3	0

NOTE: R—Denotes Regular Irrigation. F—Flood Irrigation. P—Water diverted by means of pumping. G—Water diverted by gravity. S—Stored Water.

Condition of System Good Topography Valley River Basin Columbia River

Adequate Supply: Yes x No Explain

Remarks 3" Missoula Irrigation District.

Also in: Plat No. Twp. Rge.	Plat No. Twp. Rge.	Plat No. Twp. Rge.
Plat No. Twp. Rge.	Plat No. Twp. Rge.	Plat No. Twp. Rge.

Information From:

L. L. Bulen

F-1-A

County Missoula

Farm Checked: Date 5-14-59

By William Lambeth

STATE OF MONTANA
STATE ENGINEERS OFFICE
Water Resources Survey

T. 13N R. 20W Plat No. 56

Photo No. 1P-183

Legal Land Owner Joe A. & Ruth Velma Sol Address Rt. 2, Missoula, Montana

Operator Same Address

Water is deliverd by:— 1. Private System; x 2. Ditch Company; 3. State Project; 4. Federal Project; 5. Irrigation District

If under Ditch Company, Irrigation District, or Government Project, state the number of shares or inches, acre feet, as the case may be in said system

App. No. Decree No.	NAME OF APPROPRIATOR TO WHOM DECREED	NAME OF STREAM	Date App. Date Priority	Miner's Inches	In Use	NAME OF DITCH (Water Delivered By)	No.	R/F	P/G/S	Present Irr. Acres	Irrigable Acres
See Co.		Clark Fork River				Grass Valley French D	2	R		152	0
A-1749	Dirk & Willemyntje										
	Sol	A Slough	5-12-31	400	Yes	Sprinkler	1	R		18	0

NOTE: R—Denotes Regular Irrigation. F—Flood Irrigation. P—Water diverted by means of pumping. G—Water diverted by gravity. S—Stored Water.

Condition of System Good Topography Bottom River Basin Columbia River

Adequate Supply: Yes x No Explain

Remarks 300" Grass Valley French Ditch Company.

Also in: Plat No. Twp. Rge.	Plat No. Twp. Rge.	Plat No. Twp. Rge.
Plat No. Twp. Rge.	Plat No. Twp. Rge.	Plat No. Twp. Rge.

Information From:

Joe Sol

6	5	4	3	2	1
7	8	9	10	11	12
18	17	16	15	14	13
19	20	21	22	23	24
30	29	28	27	26	25
31	32	33	34	35	36

F-1-A

County Missoula

Farm Checked: Date 5-26-59

By William Lambeth

STATE OF MONTANA
STATE ENGINEERS OFFICE
Water Resources Survey

T. 13N R. 20W Plat No. 56

Photo No. 2P-20

Legal Land Owner Chas. Stahl Address Rt. 2, Missoula, Montana

Operator Same Address

Water is deliverd by:— X 1. Private System; X 2. Ditch Company; 3. State Project; 4. Federal Project; 5. Irrigation District

If under Ditch Company, Irrigation District, or Government Project, state the number of shares or inches, acre feet, as the case may be in said system

Appr. No. Decree No.	NAME OF APPROPRIATOR TO WHOM DECREED	NAME OF STREAM	Date App. Date Priority	Miner's Inches	In Use	NAME OF DITCH (Water Delivered By)	No.	R/F	P/G/S	Present Irr. Acres	Irrigable Acres
See Co.		Clark Fork River				Flynn-Lowney D	2	R		130	0
Use Rt.	Chas. Stahl	Sloughs	1934	50	Yes	Sprinkler	1	R		40	0
A-177G	U. S. Bureau of Reclamation (by H. D. Comstock)	Clark Fork River	7-11-44	800	No ditch built						

NOTE: R—Denotes Regular Irrigation. F—Flood Irrigation. P—Water diverted by means of pumping. G—Water diverted by gravity. S—Stored Water.

Condition of System Good Topography Bottom River Basin Columbia River

Adequate Supply: Yes X No Explain

Remarks 300" Hellgate Irrigation Company.

Also in: Plat No.	Twp.	Rge.	Plat No.	Twp.	Rge.	Plat No.	Twp.	Rge.
Plat No.	Twp.	Rge.	Plat No.	Twp.	Rge.	Plat No.	Twp.	Rge.

Information From:

Chas. Stahl

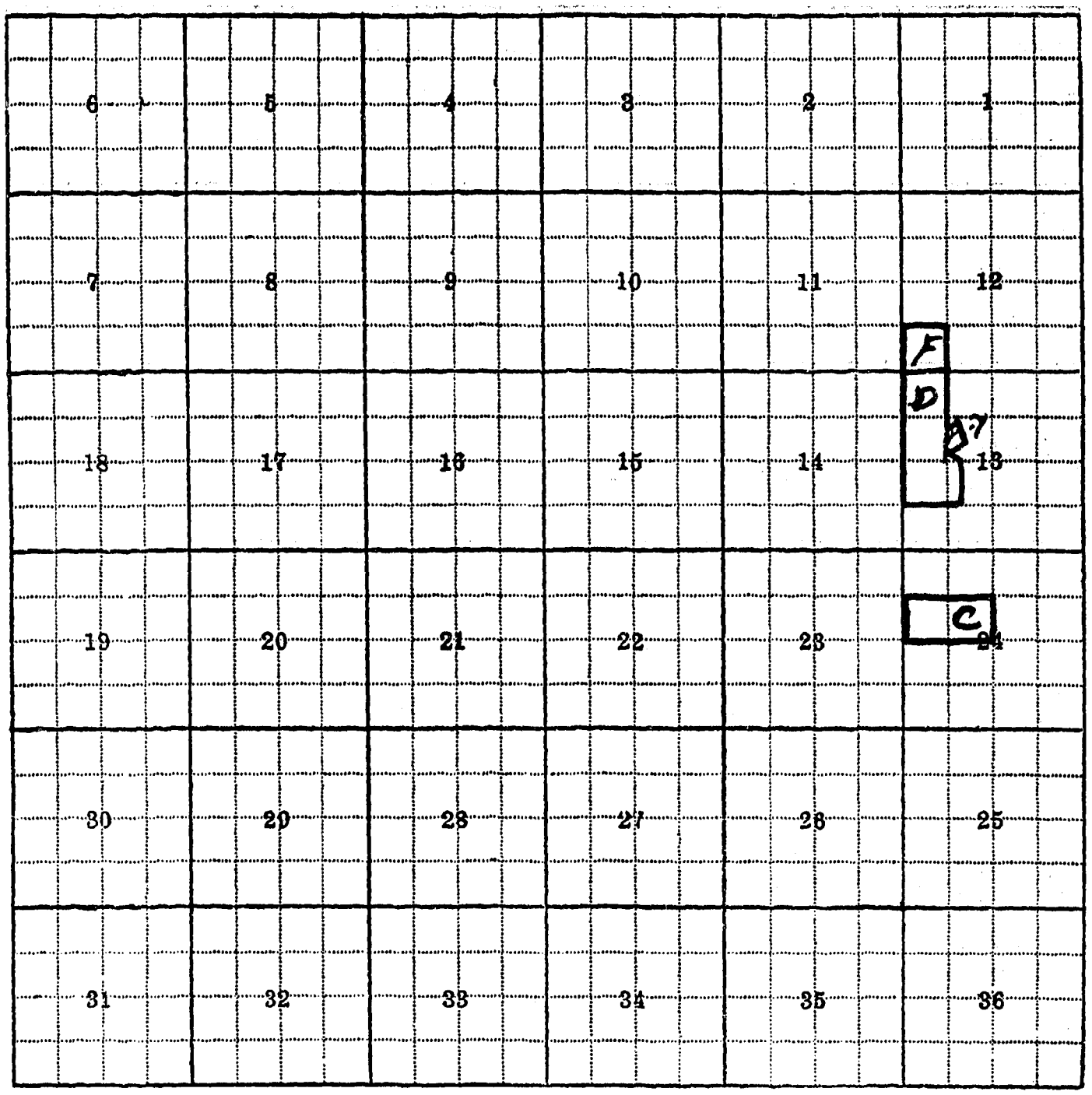

12-F, 13-D, 24-C , 13-Y
13-Y in Charles & Minnie F. Stahl name.

F-1-A

County Missoula

Farm Checked: Date 5-26-59

By William Lambeth

STATE OF MONTANA
STATE ENGINEERS OFFICE
Water Resources Survey

T. 13N R. 20W Plat No. 56

Photo No. 2P-20

Legal Land Owner W. Edwin Stahl Address Rt. 2, Missoula, Montana

Operator Wm. Koepplin Address Rt. 2, Missoula, Montana

Water is deliverd by:— X 1. Private System; X 2. Ditch Company; 3. State Project; 4. Federal Project; 5. Irrigation District

If under Ditch Company, Irrigation District, or Government Project, state the number of shares or inches, acre feet, as the case may be in said system

App. No. Decree No.	NAME OF APPROPRIATOR TO WHOM DECREED	NAME OF STREAM	Date App. Date Priority	Miner's Inches	In Use	NAME OF DITCH (Water Delivered By)	No.	R/F	P/G/S	Present Irr. Acres	Irrigable Acres
See Co.		Clark Fork River				Flynn-Lowney D	2	R		27	0
Use Rt.	Edwin Stahl	Slough	1949	50	Yes	Sprinkler	1	R		27	0

NOTE: R—Denotes Regular Irrigation. F—Flood Irrigation. P—Water diverted by means of pumping. G—Water diverted by gravity. S—Stored Water.

Condition of System Good Topography Bottom River Basin Columbia River

Adequate Supply: Yes X No Explain.

Remarks 40" Hellgate Irrigation Company.

Also in:	Plat No.	Twp.	Rge.	Plat No.	Twp.	Rge.	Plat No.	Twp. Rge.
	Plat No.	Twp.	Rge.	Plat No.	Twp.	Rge.	Plat No.	Twp. Rge.

Information From:

Charles Stahl

6	5	4	3	2	1
7	8	9	10	11	12
18	17	16	15	F 14	13
19	20	21	22	C 23	24
30	29	28	27	26	25
31	32	33	34	35	36

14-F, 23-C

F-1-A

County Missoula

Farm Checked: Date 6-9-59

By William Lambeth

STATE OF MONTANA
STATE ENGINEERS OFFICE
Water Resources Survey

T. 13N R. 20W Plat No. 56

Photo No. 1P-183

Legal Land Owner Robert W. & Margueritte Steele Address Big Flat, Missoula, Montana

Operator Same Address

Water is deliverd by:— 1. Private System; 2. Ditch Company; 3. State Project; 4. Federal Project; 5. Irrigation District

If under Ditch Company, Irrigation District, or Government Project, state the number of shares or inches, acre feet, as the case may be in said system

App. No. Decree No.	NAME OF APPROPRIATOR TO WHOM DECREED	NAME OF STREAM	Date App. Date Priority	Miner's Inches	In Use	NAME OF DITCH (Water Delivered By)	No.	R/F	P/G/S	Present Irr. Acres	Irrigable Acres
	NO IRRIGATION										

NOTE: R—Denotes Regular Irrigation. F—Flood Irrigation. P—Water diverted by means of pumping. G—Water diverted by gravity. S—Stored Water.

Condition of System Good Topography Flat River Basin Columbia River

Adequate Supply: Yes x No Explain

Remarks 10 acres Big Flat Irrigation District.

Also in:								
Plat No.	Twp.	Rge.	Plat No.	Twp.	Rge.	Plat No.	Twp.	Rge.
Plat No.	Twp.	Rge.	Plat No.	Twp.	Rge.	Plat No.	Twp.	Rge.

Information From:
Mrs. Ellen Morin

6	5	4	3	2	1
7	8	9	10	11	12
18	17	16	15	14	13
19	20	21	22	23	24
30	29	28	27	26	25
31	32	33	34	35	36

F-1-A

County Missoula

Farm Checked: Date 5-19-59

By William Lambeth

STATE OF MONTANA
STATE ENGINEERS OFFICE
Water Resources Survey

T. 13N. R. 20W. Plat No. 56

Photo No. 1P-206, 1P-183

Legal Land Owner Harry Stiegler Address Rt. 2, Missoula, Montana

Operator Same Address

Water is deliverd by:— 1. Private System; X 2. Ditch Company; 3. State Project; 4. Federal Project; 5. Irrigation District

If under Ditch Company, Irrigation District, or Government Project, state the number of shares or inches, acre feet, as the case may be in said system

App. No. Decree No.	NAME OF APPROPRIATOR TO WHOM DECREED	NAME OF STREAM	Date App. Date Priority	Miner's Inches	In Use	NAME OF DITCH (Water Delivered By)	No.	R/F	P/G/S	Present Irr. Acres	Irrigable Acres
See Co.		Clark Fork River				Grass Valley French D	2	R		65	0

NOTE: R—Denotes Regular Irrigation. F—Flood Irrigation. P—Water diverted by means of pumping. G—Water diverted by gravity. S—Stored Water.

Condition of System ..... Topography ..... River Basin Columbia River

Adequate Supply: Yes..... No..... Explain .....

Remarks REFUSES TO COOPERATE IN ANY MANNER SO THE IRRIGATION SHOWN IS WHAT WAS UNDER THE G.V.F.D. 175" Grass Valley French Ditch Company

Also in: Plat No..... Twp..... Rge.....	Plat No..... Twp..... Rge.....	Plat No..... Twp..... Rge.....
Plat No..... Twp..... Rge.....	Plat No..... Twp..... Rge.....	Plat No..... Twp..... Rge.....

Information From:

Harry Stiegler

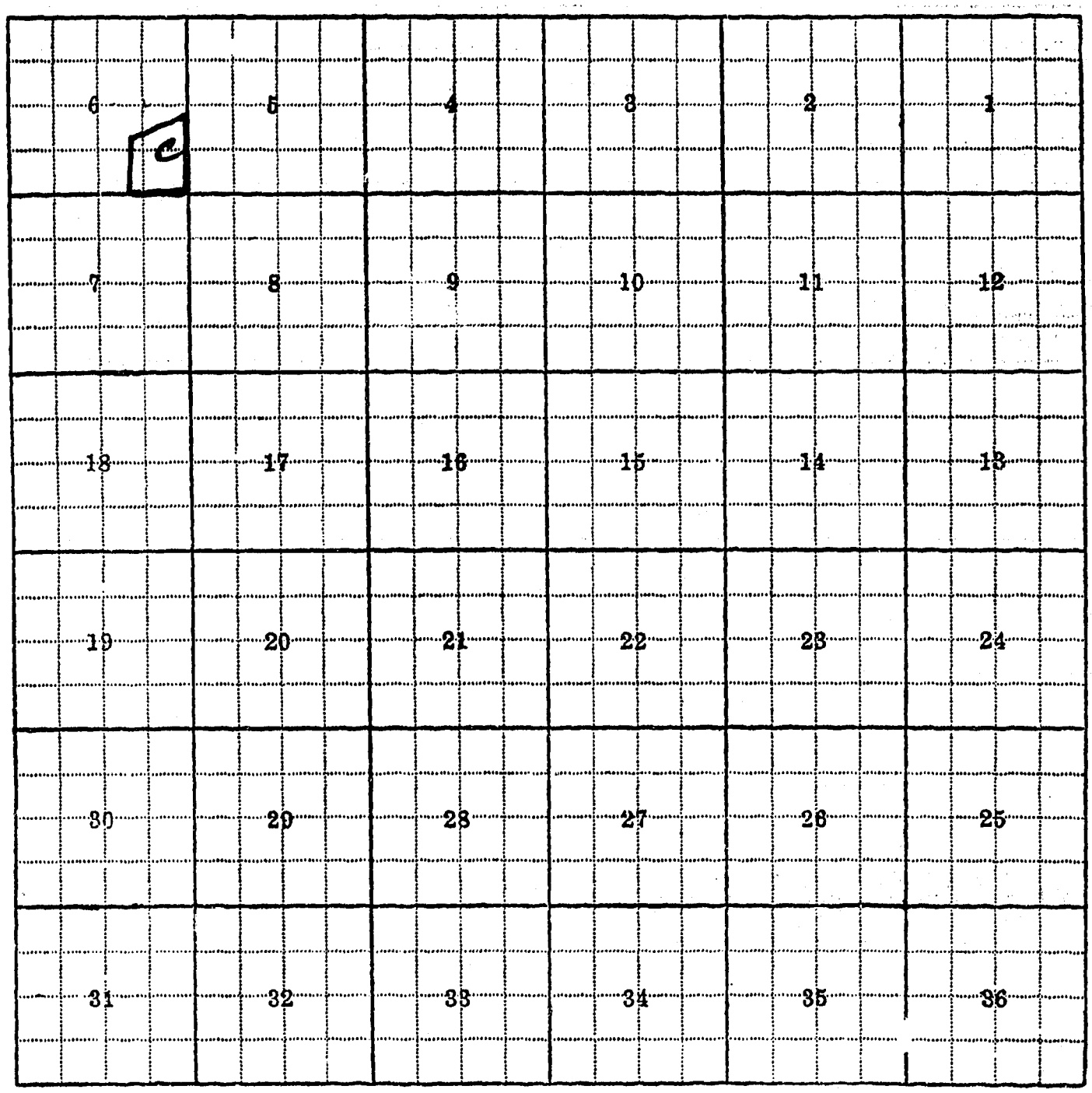
6
5
4
3
2
1
7
8
9
10
11
12
18
17
16
15
14
13
19
20
21
22
23
24
30
29
28
27
26
25
31
32
33
34
35
36

6-C.

F-1-A

County Missoula

Farm Checked: Date 5-20-59

By William Lambeth

STATE OF MONTANA
STATE ENGINEERS OFFICE
Water Resources Survey

T 13N R 20W Plat No 56

Photo No 2P-20

Legal Land Owner Sunset Memorial Gardens Address

Operator Clifford Frey-superintendant Address Rt. 2, Missoula, Montana

Water is deliverd by:— X 1. Private System; 2. Ditch Company; 3. State Project; 4. Federal Project; 5. Irrigation District

If under Ditch Company, Irrigation District, or Government Project, state the number of shares or inches, acre feet, as the case may be in said system

App. No. Decree No.	NAME OF APPROPRIATOR TO WHOM DECREED	NAME OF STREAM	Date App. Date Priority	Miner's Inches	In Use	NAME OF DITCH (Water Delivered By)	No.	R/F	P/G/S	Present Irr. Acres	Irrigable Acres
No filing	Sunset Memorial Gardens	Deep Well	1953	---	Yes	Sprinkler	1	R		10	8

NOTE: R—Denotes Regular Irrigation. F—Flood Irrigation. P—Water diverted by means of pumping. G—Water diverted by gravity. S—Stored Water.

Condition of System Good Topography Hill River Basin Columbia River

Adequate Supply: Yes X No Explain

Remarks

Also in: Plat No. Twp. Rge.	Plat No. Twp. Rge.	Plat No. Twp. Rge.
Plat No. Twp. Rge.	Plat No. Twp. Rge.	Plat No. Twp. Rge.

Information From:
Clifford Frey

6	5	4	3	2	1
7	8	9	10	11	12
18	17	16	15	14	13
19	20	21	22	23	24
30	29	28	27	26	25
31	32	33	34	35	36

14-Y

F-1-A

County Missoula

Farm Checked: Date 8-27-59

By William Lambeth

STATE OF MONTANA
STATE ENGINEERS OFFICE
Water Resources Survey

T. 13N R. 20W Plat No. 56

Photo No. 1P-178, 1P-210, 2P-17

Legal Land Owner United States of America Address

Operator Address

Water is deliverd by:— 1. Private System; 2. Ditch Company; 3. State Project; 4. Federal Project; 5. Irrigation District

If under Ditch Company, Irrigation District, or Government Project, state the number of shares or inches, acre feet, as the case may be in said system

App. No. Decree No.	NAME OF APPROPRIATOR TO WHOM DECREED	NAME OF STREAM	Date App. Date Priority	Miner's Inches	In Use	NAME OF DITCH (Water Delivered By)	No.	R/F	P/G/S	Present Irr. Acres	Irrigable Acres
	NO IRRIGATION										
A-1098	Hamilton Barthwell	Pulliam Creek	6-1-99	100	Stock						
A-1099	Wilmer E. Hubert	Pulliam Creek	3-11-02	160	Stock						
A-1467	John H. Pulliam	Unnamed Spring	5-25-94	240	Stock						

NOTE: R—Denotes Regular Irrigation. F—Flood Irrigation. P—Water diverted by means of pumping. G—Water diverted by gravity, S—Stored Water.

Condition of System Topography River Basin Columbia River

Adequate Supply: Yes No Explain

Remarks

Also in: Plat No. Twp. Rge.	Plat No. Twp. Rge.	Plat No. Twp. Rge.
Plat No. Twp. Rge.	Plat No. Twp. Rge.	Plat No. Twp. Rge.

Information From:
Field Survey

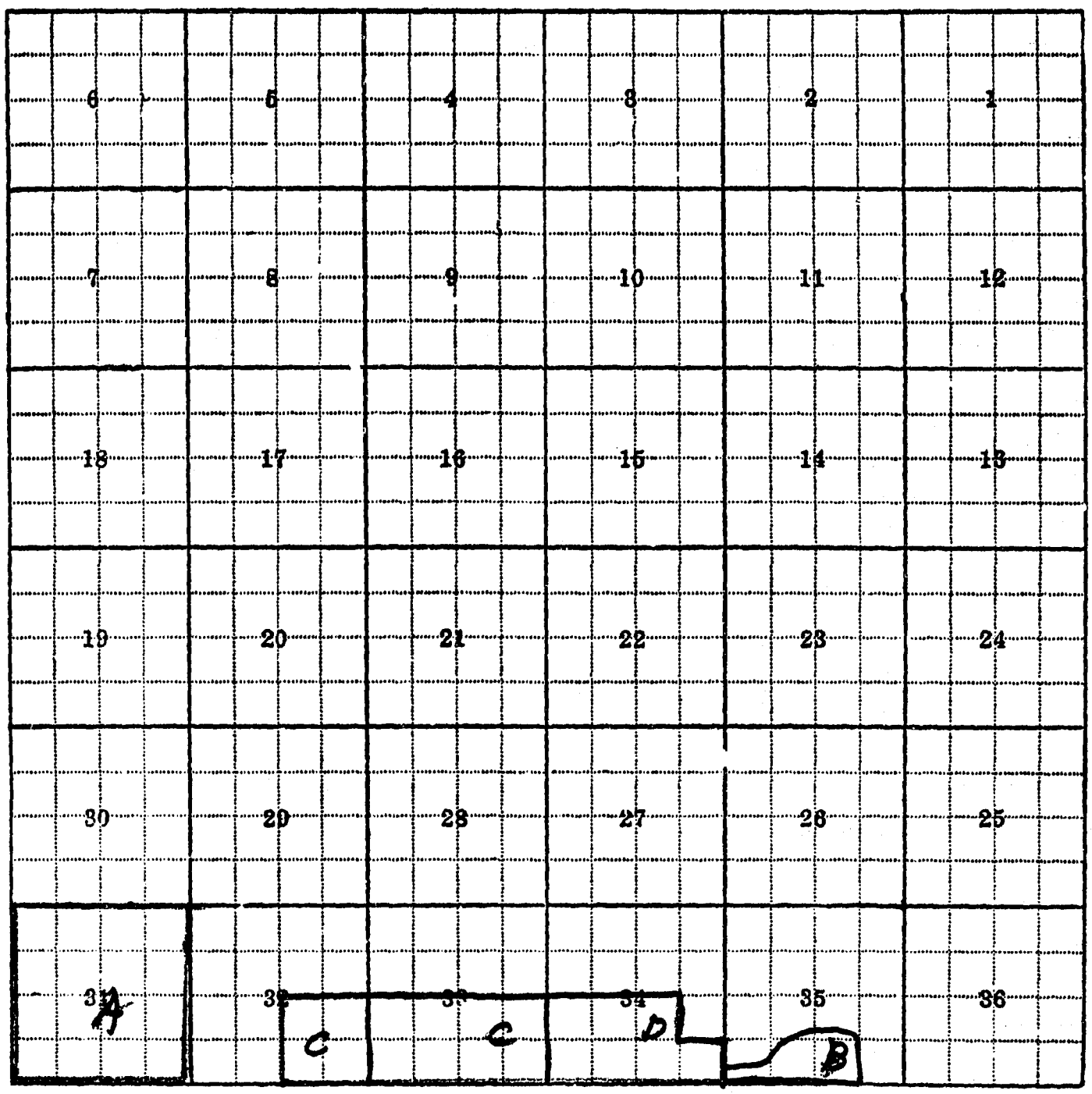

31-A, 32-C, 33-C, 34-D, 35-B

F-1-A

County Missoula

Farm Checked: Date 5-18-59

By William Lambeth

STATE OF MONTANA
STATE ENGINEERS OFFICE
Water Resources Survey

T. 13N. R. 20W. Plat No. 56

Photo No. 2P-21

Legal Land Owner Elder Fred Violletve Address Rt. 2, Missoula, Montana

Operator Same Address

Water is deliverd by:— x 1. Private System; x 2. Ditch Company; 3. State Project; 4. Federal Project; 5. Irrigation District

If under Ditch Company, Irrigation District, or Government Project, state the number of shares or inches, acre feet, as the case may be in said system

App. No. Decree No.	NAME OF APPROPRIATOR TO WHOM DECREED	NAME OF STREAM	Date App. Date Priority	Miner's Inches	In Use	NAME OF DITCH (Water Delivered By)	No.	R/F	P/G/S	Present Irr. Acres	Irrigable Acres
See Co.		Clark Fork River				Flynn-Lowney D	2	R		102	0
Use Right	Elder Fred Violette	Grant Creek			Yes	Sprinkler	1	R		41	259
A-177G	U. S. Bureau of Reclamation (By H. D. Comstock)	Clark Fork River	7-11-44	800	No ditch built						

NOTE: R—Denotes Regular Irrigation. F—Flood Irrigation. P—Water divorted by means of pumping. G—Wator diverted by gravity. S—Stored Water.

Condition of System Good Topography Bottom River Basin Columbia River

Adequate Supply: Yes x No Explain

Remarks 150" Hellgate Irrigation Company.

Also in: Plat No.	Twp.	Rge.	Plat No.	Twp.	Rge.	Plat No.	Twp.	Rge.
Plat No.	Twp.	Rge.	Plat No.	Twp.	Rge.	Plat No.	Twp.	Rge.

Information From:

Elder Violette

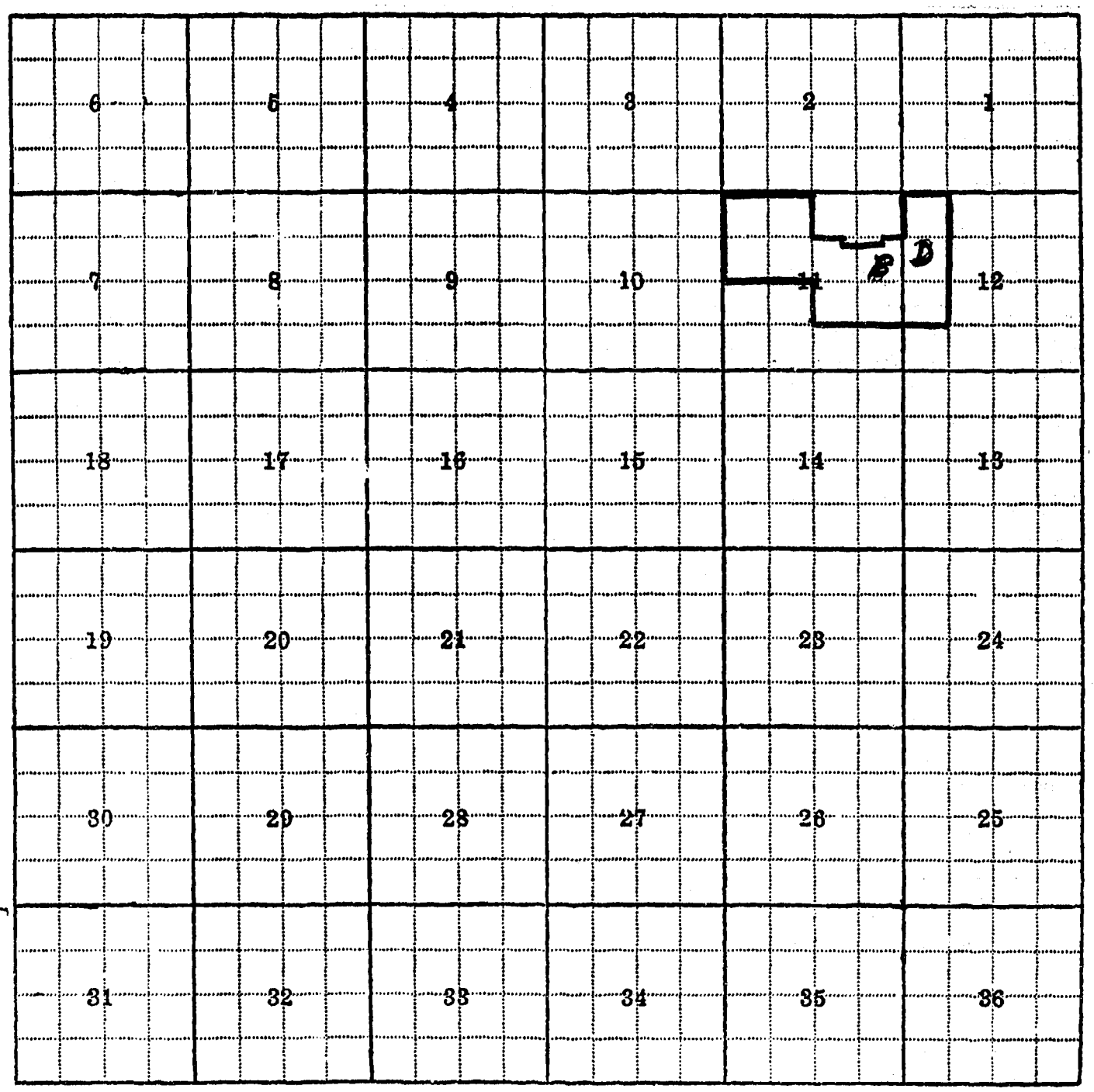
6
5
4
3
2
1
7
8
9
10
11
12
B
D
18
17
16
15
14
13
19
20
21
22
23
24
30
29
28
27
26
25
31
32
33
34
35
36

11-B, 12-D

F-1-A—5M—1-62—7448

County Missoula

Farm Checked: Date 8-27-59

By William Lambeth

STATE OF MONTANA
STATE ENGINEERS OFFICE
Water Resources Survey

T 13N R 20W Plat No. 56

Photo No. 2P-17

Legal Land Owner Jos & Mary Yahus - C. B. & Rena Quinn Address Missoula, Montana

Operator Same Address

Water is delivered by:— 1. Private System; 2. Ditch Company; 3. State Project; 4. Federal Project; 5. Irrigation District

App. No. Decree No.	NAME OF APPROPRIATOR TO WHOM DECREED	NAME OF STREAM	Date App. Date Priority	Miner's Inches	In Use	NAME OF DITCH (Water Delivered By)	No.		Present Irr. Acres	Irrigable Acres
	NO IRRIGATION									

NOTE: R—Denotes Regular Irrigation. F—Flood Irrigation.

Adequate Supply: Yes ... No ... Explain

Remarks

River Basin

Also in: Plat No.	Twp.	Rge.	Plat No.	Twp.	Rge.	Plat No.	Twp.	Rge.
Plat No.	Twp.	Rge.	Plat No.	Twp.	Rge.	Plat No.	Twp.	Rge.

Information From:

FIELD CHECK

6	5	4	3	2	1
7	8	9	10	11	12
18	17	16	15	14	13
19	20	21	22	23	24
30	29	28	27	26	25
31	32	33	34	35	36

Land Ownership 35C - 36 C

F-1-A

County Missoula

Farm Checked: Date 6-17-59

By William Lambeth

STATE OF MONTANA
STATE ENGINEERS OFFICE
Water Resources Survey

T. 13N. R. 20W. Plat No. 56

Photo No. 2P-18

Legal Land Owner Kamille & Corrinne Otsupalik - Orchard Homes #5 Address

Operator Part lot 68 (A) - Sec. 25 Address

Water is deliverd by:— 1. Private System; 2. Ditch Company; 3. State Project; 4. Federal Project; × 5. Irrigation District

If under Ditch Company, Irrigation District, or Government Project, state the number of shares or inches, acre feet, as the case may be in said system

App. No. Decree No.	NAME OF APPROPRIATOR TO WHOM DECREED	NAME OF STREAM	Date App. Date Priority	Miner's Inches	In Use	NAME OF DITCH (Water Delivered By)	No.	R/F	P/G/S	Present Irr. Acres	Irrigable Acres
See Dist		Clark Fork River				Missoula Irrigation D	5	R		3	0

NOTE: R—Denotes Regular Irrigation. F—Flood Irrigation. P—Water diverted by means of pumping. G—Water diverted by gravity. S—Stored Water.

Condition of System Good Topography Flat River Basin Columbia River

Adequate Supply: Yes x No Explain

Remarks 3" Missoula Irrigation District.

Also in: Plat No.	Twp.	Rge.	Plat No.	Twp.	Rge.	Plat No.	Twp.	Rge.
Plat No.		Rge.				No.		

Information From:

I. I. Baker & Field Survey

F-1-A

County Missoula

T. 13N R. 20W Plat No. 56

Farm Checked: Date 6-17-59

Photo No. 2P-19

By William Lambeth

STATE OF MONTANA
STATE ENGINEERS OFFICE
Water Resources Survey

Legal Land Owner Lawrence & Verne Parker - Orchard Homes #5 Address

Operator Lot 63-64 Sec. 24 Address

Water is deliverd by:— 1. Private System; 2. Ditch Company; 3. State Project; 4. Federal Project; x 5. Irrigation District

If under Ditch Company, Irrigation District, or Government Project, state the number of shares or inches, acre feet, as the case may be in said system

App. No. Decree No.	NAME OF APPROPRIATOR TO WHOM DECREED	NAME OF STREAM	Date App. Date Priority	Miner's Inches	In Use	NAME OF DITCH (Water Delivered By)	No.	R/F	P/G/S	Present Irr. Acres	Irrigable Acres
See Dist		Clark Fork River				Missoula Irrigation D	5	R		10	0

NOTE: R—Denotes Regular Irrigation. F—Flood Irrigation. P—Water diverted by means of pumping. G—Water diverted by gravity. S—Stored Water.

Condition of System Good Topography Flat River Basin Columbia River

Adequate Supply: Yes X No Explain

Remarks Missoula Irrigation District

Also in: Plat No. Twp. Rge.	Plat No. Twp. Rge.	Plat No. Twp. Rge.
Plat No. Twp. Rge.	Plat No. Twp. Rge.	Plat No. Twp. Rge.

Information From:

F-1-A

County Missoula

Farm Checked: Date 6-17-59

By William Lambeth

STATE OF MONTANA
STATE ENGINEERS OFFICE
Water Resources Survey

T 13N R 20W Plat No 56

Photo No 2P-19

Legal Land Owner Lennie D. Peterson - Orchard Homes #5 Address

Operator Part lot 22 (R^2) Sec. 24 Address

Water is deliverd by:— 1. Private System; 2. Ditch Company; 3. State Project; 4. Federal Project; x 5. Irrigation District

If under Ditch Company, Irrigation District, or Government Project, state the number of shares or inches, acre feet, as the case may be in said system

App. No. Decree No.	NAME OF APPROPRIATOR TO WHOM DECREED	NAME OF STREAM	Date App. Date Priority	Miner's Inches	In Use	NAME OF DITCH (Water Delivered By)	No.	R/F	P/G/S	Present Irr. Acres	Irrigable Acres
See Dist		Clark Fork River				Missoula Irrigation D	5	R		1	0

NOTE: R—Denotes Regular Irrigation. F—Flood Irrigation. P—Water diverted by means of pumping. G—Water diverted by gravity. S—Stored Water.

Condition of System Good Topography Flat River Basin Columbia River

Adequate Supply: Yes x No Explain

Remarks 1 2/3" Missoula Irrigation District.

Also in:	Plat No	Twp.	Rge	Plat No	Twp	Rge	Plat No	Twp	Rge
	Plat No	Twp	Rge	Plat No	Twp	Rge	Plat No	Twp	Rge

Information From:

L. L. Bulen & Field Survey

F-1-A

County Missoula

Farm Checked: Date 6-17-59

By William Lambeth

STATE OF MONTANA

STATE ENGINEERS OFFICE

Water Resources Survey

T. 13N R. 20W Plat No. 56

Photo No. 2P-18

Legal Land Owner Vaughn & Ruby Peterson - Orchard Homes #5 Address

Operator Lot 72 - Sec. 25 Address

Water is deliverd by:— 1. Private System; 2. Ditch Company; 3. State Project; 4. Federal Project; X 5. Irrigation District

If under Ditch Company, Irrigation District, or Government Project, state the number of shares or inches, acre feet, as the case may be in said system

App. No. Decree No.	NAME OF APPROPRIATOR TO WHOM DECREED	NAME OF STREAM	Date App. Date Priority	Miner's Inches	In Use	NAME OF DITCH (Water Delivered By)	No.	R/F	P/G/S	Present Irr. Acres	Irrigable Acres
See Dist		Clark Fork River				Missoula Irrigation D	5	R		4	0

NOTE: R—Denotes Regular Irrigation. F—Flood Irrigation. P—Water diverted by means of pumping. G—Water diverted by gravity, S—Stored Water.

Condition of System Good Topography Flat River Basin Columbia River

Adequate Supply: Yes x No Explain

Remarks 5" Missoula Irrigation District.

Also in: Plat No. Twp. Rge.	Plat No. Twp. Rge.	Plat No. Twp. Rge.
Plat No. Twp. Rge.	Plat No. Twp. Rge.	Plat No. Twp Rge.

Information From:

L. L. Bulen & Field Survey

F-1-A

County .....Missoula.....

Farm Checked: Date 6-17-59

By ..William..Lambeth.....

STATE OF MONTANA
STATE ENGINEERS OFFICE
Water Resources Survey

T....13N.R...20W.. Plat No....56.....

Photo No.....2P-19.....

Legal Land Owner .....Ralph..&..June..Piccinini..-..Orchard..Homes..#5..... Address .....

Operator ..... Lot 50 - Sec. 24 ..... Address .....

Water is deliverd by:— 1. Private System; 2. Ditch Company; 3. State Project; 4. Federal Project; × 5. Irrigation District

If unde· Ditch Company, Irrigation District, or Government Project, state the number of shares or inches, acre feet, as the case may be in said system .....

App. No. Decree No.	NAME OF APPROPRIATOR TO WHOM DECREED	NAME OF STREAM	Date App. Date Priority	Miner's Inches	In Use	NAME OF DITCH (Water Delivered By)	No.	R/F	P/G/S	Present Irr. Acres	Irrigable Acres
See Dist		Clark Fork River				Missoula Irrigation D	5	R		4	0

NOTE: R—Denotes Regular Irrigation. F—Flood Irrigation. P—Water diverted by means of pumping. G—Water diverted by gravity. S—Stored Water.

Condition of System ..... Good ..... Topography ..... Flat ..... River Basin ..... Columbia River .....

Adequate Supply: Yes ..... x ..... No ..... Explain .....

Remarks ..... 5" Missoula Irrigation District.

Also in: Plat No..... Twp..... Rge.....	Plat No..... Twp..... Rge.....	Plat No..... Twp..... Rge.....
Plat No..... Twp..... Rge.....	Plat No..... Twp..... Rge.....	Plat No..... Twp..... Rge.....

Information From:

L. L. Bulen & Field Survey

F-1-A

County Missoula

Farm Checked: Date 6-17-59

By William Lambeth

STATE OF MONTANA
STATE ENGINEERS OFFICE
Water Resources Survey

T. 13N R. 20W Plat No. 56

Photo No. 2P-19

Legal Land Owner James & Alice Plummer - Orchard Homes #5 Address

Operator Part lot 22 (R^{1}) Sec. 24 Address

Water is deliverd by:— 1. Private System; 2. Ditch Company; 3. State Project; 4. Federal Project; X 5 irrigation District

If under Ditch Company, Irrigation District, or Government Project, state the number of shares or inches, acre feet, as the case may be in said system

App. No. Decree No.	NAME OF APPROPRIATOR TO WHOM DECREED	NAME OF STREAM	Date App. Date Priority	Miner's Inches	In Use	NAME OF DITCH (Water Delivered By)	No.	R/F	P/G/S	Present Irr. Acres	Irrigable Acres
See Dist		Clark Fork River				Missoula Irrigation D	5	R		1	0

NOTE: R—Denotes Regular Irrigation. F—Flood Irrigation. P—Water diverted by means of pumping. G—Water diverted by gravity. S—Stored Water.

Condition of System Good Topography Flat River Basin Columbia River

Adequate Supply: Yes X No Explain

Remarks 1 2/3" Missoula Irrigation District.

Also in: Plat No. Twp. Rge.	Plat No. Twp. Rge.	Plat No. Twp. Rge.
Plat No. Twp. Rge.	Plat No. Twp. Rge.	Plat No. Twp. Rge.

Information From:

L. L. Bulen & Field Survey

F-1-A

County Missoula

Farm Checked: Date 6-17-59

By William Lambeth

STATE OF MONTANA
STATE ENGINEERS OFFICE
Water Resources Survey

T. 13N. R. 20W. Plat No. 56

Photo No. 2P-19

Legal Land Owner William H. Pritchard - Orchard Homes #5 Address

Operator Lot 47-48 Sec. 24 Address

Water is deliverd by:— 1. Private System; 2. Ditch Company; 3. State Project; 4. Federal Project; x 5. Irrigation District

If under Ditch Company, Irrigation District, or Government Project, state the number of shares or inches, acre feet, as the case may be in said system

App. No. Decree No.	NAME OF APPROPRIATOR TO WHOM DECREED	NAME OF STREAM	Date App. Date Priority	Miner's Inches	In Use	NAME OF DITCH (Water Delivered By)	No.	R/F	P/G/S	Present Irr. Acres	Irrigable Acres
See Dist		Clark Fork River				Missoula Irrigation D	5	R		10	0

NOTE: R—Denotes Regular Irrigation. F—Flood Irrigation. P—Water diverted by means of pumping. G—Water diverted by gravity, S—Stored Water.

Condition of System Good Topography Flat River Basin Columbia River

Adequate Supply: Yes x No Explain

Remarks 10" Missoula Irrigation District.

Also in Plat No. Twp. Rge.	Plat No. Twp. Rge.	Plat No. Twp. Rge.
Plat No. Twp. Rge.	Plat No. Twp. Rge.	Plat No. Twp. Rge.

Information From:

I. I. Bulen & Field Survey

F-1-A

County Missoula

Farm Checked: Date 6-17-59

By William Lambeth

STATE OF MONTANA
STATE ENGINEERS OFFICE
Water Resources Survey

T. 13N R. 20W Plat No. 56

Photo No. 2P-18

Legal Land Owner Kenneth & Lena Richardson - Orchard Homes #5 Address

Operator Lot S½ 70 - Sec. 25 Address

Water is deliverd by:— 1. Private System; 2. Ditch Company; 3. State Project; 4. Federal Project; x 5. Irrigation District

If under Ditch Company, Irrigation District, or Government Project, state the number of shares or inches, acre feet, as the case may be in said system

App. No. Decree No.	NAME OF APPROPRIATOR TO WHOM DECREED	NAME OF STREAM	Date App. Date Priority	Miner's Inches	In Use	NAME OF DITCH (Water Delivered By)	No.	R/F	P/G/S	Present Irr. Acres	Irrigable Acres
See Dist		Clark Fork River				Missoula Irrigation D	5	R		2	0

NOTE: R—Denotes Regular Irrigation. F—Flood Irrigation. P—Water diverted by means of pumping. G—Water diverted by gravity, S—Stored Water.

Condition of System Good Topography Flat River Basin Columbia River

Adequate Supply: Yes x No Explain

Remarks 2½" Missoula Irrigation District.

Also in:								
Plat No.	Twp.	Rge.	Plat No.	Twp.	Rge.	Plat No.	Twp.	Rge.
Plat No.	Twp.	Rge.	Plat No.	Twp.	Rge.	Plat No.	Twp.	Rge.

Information From:

L. V. Pulen & Field Survey

F-1-A

County Missoula

T. 13N R. 20W Plat No. 56

Farm Checked: Date 6-17-59

Photo No. 2P-18

By William Lambeth

STATE OF MONTANA
STATE ENGINEERS OFFICE
Water Resources Survey

Legal Land Owner Kenneth & Robert Richardson - Orchard Homes #5 Address

Operator Lots 71 S 2/3 74 - Sec. 25 Address

Water is deliverd by:— 1. Private System; 2. Ditch Company; 3. State Project; 4. Federal Project; X 5. Irrigation District

If under Ditch Company, Irrigation District, or Government Project, state the number of shares or inches, acre feet, as the case may be in said system

App. No. Decree No.	NAME OF APPROPRIATOR TO WHOM DECREED	NAME OF STREAM	Date App. Date Priority	Miner's Inches	In Use	NAME OF DITCH (Water Delivered By)	No.	R/F	P/G/S	Present Irr. Acres	Irrigable Acres
See Dist		Clark Fork River				Missoula Irrigation D	5	R		7	0

NOTE: R—Denotes Regular Irrigation. F—Flood Irrigation. P—Water diverted by means of pumping. G—Water diverted by gravity. S—Stored Water.

Condition of System Good Topography Flat River Basin Columbia River

Adequate Supply: Yes X No Explain

Remarks 8 1/3" Missoula Irrigation District.

Also in: Plat No. Twp. Rge.	Plat No. Twp. Rge.	Plat No. Twp. Rge.
Plat No. Twp. Rge.	Plat No. Twp. Rge.	Plat No. Twp. Rge.

Information From:

L. L. Bulen & Field Survey

F-1-A

County ....Missoula.....

Farm Checked: Date....6-17-59.....

By ..William Lambeth.....

STATE OF MONTANA

STATE ENGINEERS OFFICE

Water Resources Survey

T....13N.R...20W.. Plat No....56.....

Photo No....2P-18.....

Legal Land Owner .....Kenneth W. Richardson - Orchard Homes #5..... Address .....

Operator .....Lot N 1/3 74 - Sec. 25..... Address .....

Water is deliverd by:— 1. Private System; 2. Ditch Company; 3. State Project; 4. Federal Project; X 5. Irrigation District

If under Ditch Company, Irrigation District, or Government Project, state the number of shares or inches, acre feet, as the case may be in said system .....

App. No. Decree No.	NAME OF APPROPRIATOR TO WHOM DECREED	NAME OF STREAM	Date App. Date Priority	Miner's Inches	In Use	NAME OF DITCH (Water Delivered By)	No.	R/F	P/G/S	Present Irr. Acres	Irrigable Acres
See Dist		Clark Fork River				Missoula Ifrigation D	5	R		1	0

NOTE: R—Denotes Regular Irrigation. F—Flood Irrigation. P—Water diverted by means of pumping. G—Water diverted by gravity. S—Stored Water.

Condition of System ....Good..... Topography ....Flat..... River Basin ....Columbia River.....

Adequate Supply: Yes..X..... No..... Explain .....

Remarks .....1 2/3" Missoula Irrigation District.....

Also in: Plat No.....	Twp.....	Rge.....	Plat No.....	Twp.....	Rge.....	Plat No.....	Twp.....	Rge.....
Plat No.....	Twp.....	Rge.....	Plat No.....	Twp.....	Rge.....	Plat No.....	Twp.....	Rge.....

Information From:

L. L. Bulen & Field Survey

F-1-A

County Missoula

T 13N R 20W Plat No 56

Farm Checked: Date 6-17-59

Photo No 2P--19

By William Lambeth

STATE OF MONTANA
STATE ENGINEERS OFFICE
Water Resources Survey

Legal Land Owner Mrs. Margery Richardson - Orchard Homes #5 Address

Operator Lot 52 - Sec. 24 Address

Water is deliverd by:— 1. Private System; 2. Ditch Company; 3. State Project; 4. Federal Project; x 5. Irrigation District

If under Ditch Company, Irrigation District, or Government Project, state the number of shares or inches, acre feet, as the case may be in said system

App. No. Decree No.	NAME OF APPROPRIATOR TO WHOM DECREED	NAME OF STREAM	Date App. Date Priority	Miner's Inches	In Use	NAME OF DITCH (Water Delivered By)	No.	R/F	P/G/S	Present Irr. Acres	Irrigable Acres
See Dist		Clark Fork River				Missoula Irrigation D	5	R		4	0

NOTE: R—Denotes Regular Irrigation. F—Flood Irrigation. P—Water diverted by means of pumping. G—Water diverted by gravity. S—Stored Water.

Condition of System Good Topography Flat River Basin Columbia River

Adequate Supply: Yes x No Explain

Remarks 5" Missoula Irrigation District

Also in: Plat No. Twp. Rge.	Plat No. Twp. Rge.	Plat No. Twp. Rge.
Plat No. Twp. Rge.	Plat No. Twp. Rge.	Plat No. Twp. Rge.

Information From:

L. L. Bulen & Field Survey

F-1-A

County Missoula

Farm Checked: Date 6-17-59

By William Lambeth

STATE OF MONTANA
STATE ENGINEERS OFFICE
Water Resources Survey

T. 13N R. 20W Plat No. 56

Photo No. 2P-18

Legal Land Owner Maurice & Ruth Richardson - Orchard Homes #5 Address

Operator Lot N½ 70 - Sec. 25 Address

Water is deliverd by:— 1. Private System; 2. Ditch Company; 3. State Project; 4. Federal Project; X 5. Irrigation District

If under Ditch Company, Irrigation District, or Government Project, state the number of shares or inches, acre feet, as the case may be in said system

App. No. Decree No.	NAME OF APPROPRIATOR TO WHOM DECREED	NAME OF STREAM	Date App. Date Priority	Miner's Inches	In Use	NAME OF DITCH (Water Delivered By)	No.	R/F	P/G/S	Present Irr. Acres	Irrigable Acres
See Dist		Clark Fork River				Missoula Irrigation D	5	R		2	0

NOTE: R—Denotes Regular Irrigation. F—Flood Irrigation. P—Water diverted by means of pumping. G—Water diverted by gravity. S—Stored Water.

Condition of System Good Topography Flat River Basin Columbia River

Adequate Supply: Yes X No Explain

Remarks 2½" Missoula Irrigation District.

Also in: Plat No. Twp. Rge.	Plat No. Twp. Rge.	Plat No. Twp. Rge.
Plat No. Twp. Rge.	Plat No. Twp. Rge.	Plat No. Twp. Rge.

Information From:

L. L. Bulen & Field Survey

F-1-A

County Missoula

Farm Checked: Date 6-17-59

By William Lambeth

STATE OF MONTANA
STATE ENGINEERS OFFICE
Water Resources Survey

T. 13N. R. 20W. Plat No. 56

Photo No. 2P-19

Legal Land Owner Caroline Ryff - Orchard Homes #5 Address

Operator Lots E½ 44 - Sec. 24 Address

Water is deliverd by:— 1. Private System; 2. Ditch Company; 3. State Project; 4. Federal Project; X 5. Irrigation District

If under Ditch Company, Irrigation District, or Government Project, state the number of shares or inches, acre feet, as the case may be in said system

App. No. Decree No.	NAME OF APPROPRIATOR TO WHOM DECREED	NAME OF STREAM	Date App. Date Priority	Miner's Inches	In Use	NAME OF DITCH (Water Delivered By)	No.	R/F	P/G/S	Present Irr. Acres	Irrigable Acres
See Dist		Clark Fork River				Missoula Irrigation D	5	R		2	0

NOTE: R—Denotes Regular Irrigation. F—Flood Irrigation. P—Water diverted by means of pumping. G—Water diverted by gravity. S—Stored Water.

Condition of System Good Topography Flat River Basin Columbia River

Adequate Supply: Yes x No Explain

Remarks 2½" Missoula Irrigation District.

Also in: Plat No. Twp. Rge.	Plat No. Twp. Rge.	Plat No. Twp. Rge.
Plat No. Twp. Rge.	Plat No. Twp. Rge.	Plat No. Twp. Rge.

Information From:

L. L. Bulen & Field Survey

F-1-A

County Missoula

Farm Checked: Date 6-17-59

By William Lambeth

STATE OF MONTANA
STATE ENGINEERS OFFICE
Water Resources Survey

T 13N R 20W Plat No. 56

Photo No. 2P-19

Legal Land Owner Agnes C. Skelton - Orchard Homes #5 Address

Operator Lot 57-58 Sec. 24 Address

Water is deliverd by:— 1. Private System; 2. Ditch Company; 3. State Project; 4. Federal Project; x 5. Irrigation District

If under Ditch Company, Irrigation District, or Government Project, state the number of shares or inches, acre feet, as the case may be in said system

App. No. Decree No.	NAME OF APPROPRIATOR TO WHOM DECREED	NAME OF STREAM	Date App. Date Priority	Miner's Inches	In Use	NAME OF DITCH (Water Delivered By)	No.	R/F	P/G/S	Present Irr. Acres	Irrigable Acres
See Dist		Clark Fork River				Missoula Irrigation D	5	R		10	0

NOTE: R—Denotes Regular Irrigation. F—Flood Irrigation. P—Water diverted by means of pumping. G—Water diverted by gravity, S—Stored Water.

Condition of System Good Topography Flat River Basin Columbia River

Adequate Supply: Yes x No Explain

Remarks 10" Missoula Irrigation District.

Also in: Plat No. Twp. Rge.	Plat No. Twp. Rge.	Plat No. Twp. Rge.
Plat No. Twp. Rge.	Plat No. Twp. Rge.	Plat No. Twp. Rge.

Information From:

L. L. Bulen & Field Survey

F-1-A

County Missoula

Farm Checked: Date 6-17-59

By William Lambeth

STATE OF MONTANA
STATE ENGINEERS OFFICE
Water Resources Survey

T 13N R 20W Plat No. 56

Photo No. 2P-19

Legal Land Owner Ernest & Grace Smith - Orchard Homes #5 Address

Operator Lot 23 - Sec. 24 Address

Water is deliverd by:— 1. Private System; 2. Ditch Company; 3. State Project; 4. Federal Project; x 5. Irrigation District

If under Ditch Company, Irrigation District, or Government Project, state the number of shares or inches, acre feet, as the case may be in said system

App. No. Decree No.	NAME OF APPROPRIATOR TO WHOM DECREED	NAME OF STREAM	Date App. Date Priority	Miner's Inches	In Use	NAME OF DITCH (Water Delivered By)	No.	R/F	P/G/S	Present Irr. Acres	Irrigable Acres
See Dist		Clark Fork River				Missoula Irrigation D	5	R		3	0

NOTE: R—Denotes Regular Irrigation. F—Flood Irrigation. P—Water diverted by means of pumping. G—Wator diverted by gravity, S—Stored Water.

Condition of System Good Topography Flat River Basin Columbia River

Adequate Supply: Yes x No Explain

Remarks 5" Missoula Irrigation District.

Also in: Plat No. Twp. Rge.	Plat No. Twp. Rge.	Plat No. Twp. Rge.
Plat No. Twp. Rge.	Plat No. Twp. Rge.	Plat No. Twp. Rge.

Information From:

L. L. Bulen & Field Survey

F-1-A

County Missoula

T 13N R 20W Plat No 56

Farm Checked: Date 6-17-59

Photo No 2P-19

By Bill Lambeth

STATE OF MONTANA
STATE ENGINEERS OFFICE
Water Resources Survey

Legal Land Owner Edward J. & Esther Walker - Orchard Homes #5 Address

Operator Lot E 2 acres 45 (1) Sec. 24 Address

Water is deliverd by:— 1. Private System; 2. Ditch Company; 3. State Project; 4. Federal Project; X 5. Irrigation District

If under Ditch Company, Irrigation District, or Government Project, state the number of shares or inches, acre feet, as the case may be in said system

App. No. Decree No.	NAME OF APPROPRIATOR TO WHOM DECREED	NAME OF STREAM	Date App. Date Priority	Miner's Inches	In Use	NAME OF DITCH (Water Delivered By)	No.	R/F	P/G/S	Present Irr. Acres	Irrigable Acres
See Dist		Clark Fork River				Missoula Irrigation D	5	R		2	0

NOTE: R—Denotes Regular Irrigation. F—Flood Irrigation. P—Water diverted by means of pumping. G—Water diverted by gravity. S—Stored Water.

Condition of System Good Topography Flat River Basin Columbia River

Adequate Supply: Yes X No Explain

Remarks 2" Missoula Irrigation District.

Also in: Plat No	Twp	Rge	Plat No	Twp	Rge	Plat No	Twp	Rge

Information From:

L. L. Bur[illegible] Field Survey

F-1-A

County Missoula

Farm Checked: Date 6-17-59

By William Lambeth

STATE OF MONTANA
STATE ENGINEERS OFFICE
Water Resources Survey

T. 13N R. 20W Plat No. 56

Photo No. 2P-18

Legal Land Owner J. D. & Esther Weckerly - Orchard Homes #5 Address

Operator Lot 73 - Sec. 25 Address

Water is deliverd by:— 1. Private System; 2. Ditch Company; 3. State Project; 4. Federal Project; x 5. Irrigation District

If under Ditch Company, Irrigation District, or Government Project, state the number of shares or inches, acre feet, as the case may be in said system

App. No. Decree No.	NAME OF APPROPRIATOR TO WHOM DECREED	NAME OF STREAM	Date App. Date Priority	Miner's Inches	In Use	NAME OF DITCH (Water Delivered By)	No.	R/F	P/G/S	Present Irr. Acres	Irrigable Acres
See Dist		Clark Fork River				Missoula Irrigation D	5	R		4	0

NOTE: R—Denotes Regular Irrigation. F—Flood Irrigation. P—Water diverted by means of pumping. G—Water diverted by gravity. S—Stored Water.

Condition of System Good Topography Flat River Basin Columbia River

Adequate Supply: Yes x No Explain

Remarks 5" Missoula Irrigation District.

Also in:								
Plat No.	Twp.	Rge.	Plat No.	Twp.	Rge.	Plat No.	Twp.	Rge.
Plat No.	Twp.	Rge.	Plat No.	Twp.	Rge.	Plat No.	Twp.	Rge.

Information From:

[illegible] Field Survey

F-1-A

County Missoula

Farm Checked: Date 6-17-59

By William Lambeth

STATE OF MONTANA
STATE ENGINEERS OFFICE
Water Resources Survey

T. 13N R. 20W Plat No. 56

Photo No. 2P-19

Legal Land Owner Leo & Mattie Wulfekuhle - Orchard Homes #5 Address

Operator Lot 49 - Sec. 24 Address

Water is deliverd by:— 1. Private System; 2. Ditch Company; 3. State Project; 4. Federal Project; x 5. Irrigation District

If under Ditch Company, Irrigation District, or Government Project, state the number of shares or inches, acre feet, as the case may be in said system

App. No. Decree No.	NAME OF APPROPRIATOR TO WHOM DECREED	NAME OF STREAM	Date App. Date Priority	Miner's Inches	In Use	NAME OF DITCH (Water Delivered By)	No.	R/F	P/G/S	Present Irr. Acres	Irrigable Acres
See Dist		Clark Fork River				Missoula Irrigation D	5	R		4	0

NOTE: R—Denotes Regular Irrigation. F—Flood Irrigation. P—Water diverted by means of pumping. G—Water diverted by gravity. S—Stored Water.

Condition of System Good Topography Flat River Basin Columbia River

Adequate Supply: Yes x No Explain

Remarks 5" Missoula Irrigation District.

Also in: Plat No. 25 Twp. 15N Rge. 21W	Plat No. Twp. Rge.	Plat No. Twp. Rge.
Plat No. Twp. Rge.	Plat No. Twp. Rge.	Plat No. Twp. Rge.

Information From:

L. L. Bulen & Field Survey

F-1-A

County Missoula

Farm Checked: Date 6-10-59

By William Lambeth

STATE OF MONTANA
STATE ENGINEERS OFFICE
Water Resources Survey

T. 13N R. 20W Plat No. 56

Photo No. 2P-17, 2P-18

Legal Land Owner Orchard Homes #6 - See Following Forms Address Missoula, Montana

Operator ..... Address .....

Water is deliverd by:— 1. Private System; 2. Ditch Company; 3. State Project; 4. Federal Project; x 5. Irrigation District

If under Ditch Company, Irrigation District, or Government Project, state the number of shares or inches, acre feet, as the case may be in said system .....

App. No. Decree No.	NAME OF APPROPRIATOR TO WHOM DECREED	NAME OF STREAM	Date App. Date Priority	Miner's Inches	In Use	NAME OF DITCH (Water Delivered By)	No.	R/F	P/G/S	Present Irr. Acres	Irrigable Acres
See Dist		Clark Fork River				Missoula Irrigation D	5	R		308	0

NOTE: R—Denotes Regular Irrigation. F—Flood Irrigation. P—Water diverted by means of pumping. G—Water diverted by gravity. S—Stored Water.

Condition of System Good Topography Valley River Basin Columbia River

Adequate Supply: Yes x No Explain .....

Remarks .....

Also in: Plat No.	Twp.	Rge.	Plat No.	Twp.	Rge.	Plat No.	Twp.	Rge.
Plat No.	Twp.	Rge.	Plat No.	Twp.	Rge.	Plat No.	Twp.	Rge.

Information From:

L. L. Bulen, Sec. of Dist.

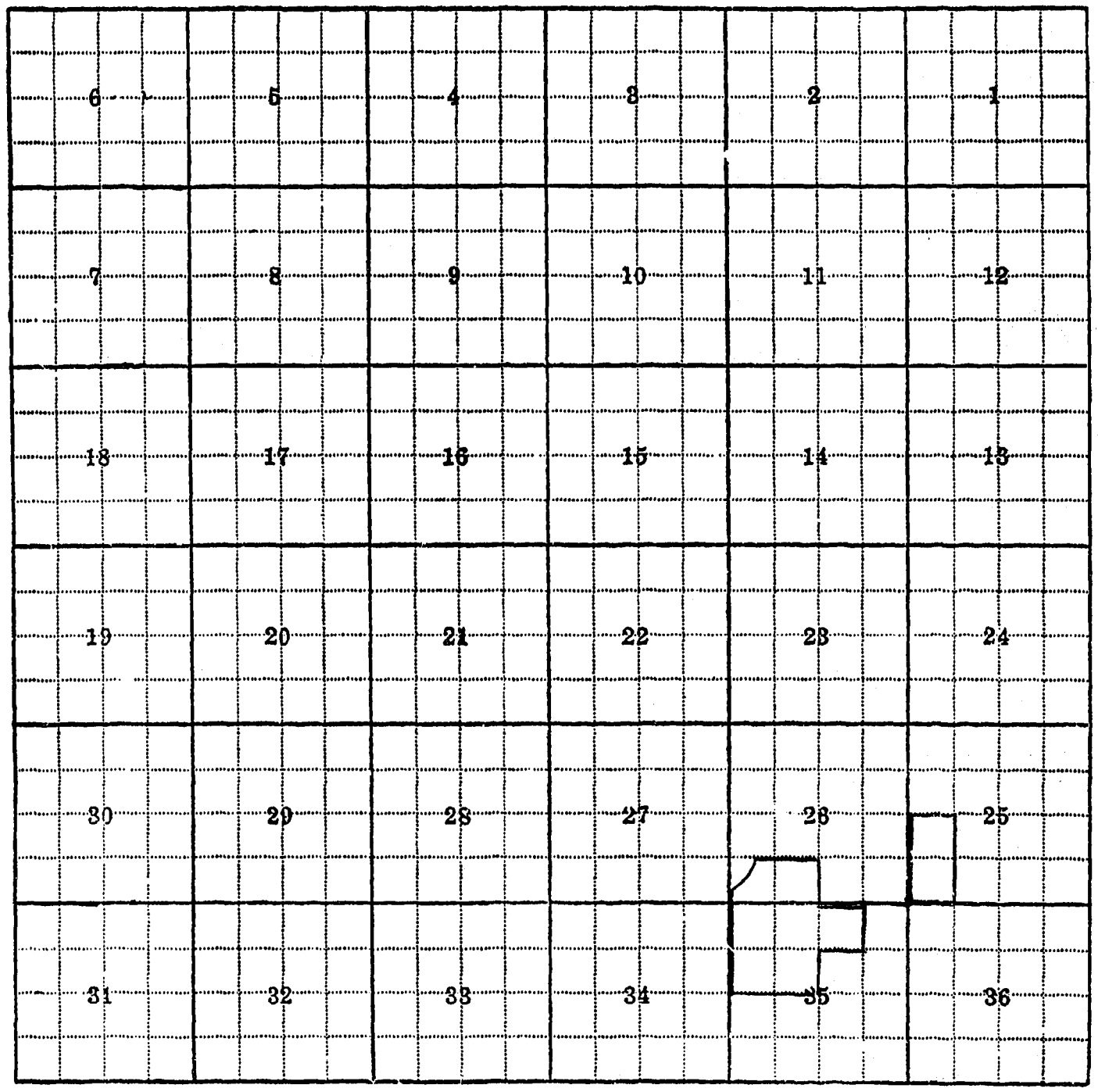
6
5
4
3
2
1
7
8
9
10
11
12
18
17
16
15
14
13
19
20
21
22
23
24
30
29
28
27
26
25
31
32
33
34
35
36

F-1-A

County Missoula

Farm Checked: Date 6-10-59

By William Lambeth

STATE OF MONTANA
STATE ENGINEERS OFFICE
Water Resources Survey

T. 13N R. 20W Plat No. 56

Photo No. 2P-17

Legal Land Owner Victoria Anderson - Orchard Homes #6 Address

Operator Lot 134, Sec. 35 Address

Water is deliverd by:— 1. Private System; 2. Ditch Company; 3. State Project; 4. Federal Project; X 5. Irrigation District

If under Ditch Company, Irrigation District, or Government Project, state the number of shares or inches, acre feet, as the case may be in said system

App. No. Decree No.	NAME OF APPROPRIATOR TO WHOM DECREED	NAME OF STREAM	Date App. Date Priority	Miner's Inches	In Use	NAME OF DITCH (Water Delivered By)	No.	R/F	P/G/S	Present Irr. Acres	Irrigable Acres
See Dist		Clark Fork River				Missoula Irrigation D	5	R		4	0

NOTE: R—Denotes Regular Irrigation. F—Flood Irrigation. P—Water diverted by means of pumping. G—Water diverted by gravity. S—Stored Water.

Condition of System Good Topography Flat River Basin Columbia River

Adequate Supply: Yes X No Explain

Remarks 5" Missoula Irrigation District.

Also in: Plat No. Twp. Rge.	Plat No. Twp. Rge.	Plat No. Twp. Rge.
Plat No. Twp. Rge.	Plat No. Twp. Rge.	Plat No. Twp. Rge.

Information From:
L. L. Bulen, Sec.

F-1-A

County Missoula

Farm Checked: Date 6-10-59

By William Lambeth

STATE OF MONTANA
STATE ENGINEERS OFFICE
Water Resources Survey

T 13N R 20W Plat No 56

Photo No 2P-17

Legal Land Owner Katie Antonich - Orchard Homes #6 Address

Operator Lot 113, Part lot 114 (M^2) Sec. 35 Address

Water is deliverd by:— 1. Private System; 2. Ditch Company; 3. State Project; 4. Federal Project; X 5. Irrigation District

If under Ditch Company, Irrigation District, or Government Project, state the number of shares or inches, acre feet, as the case may be in said system

App. No. Decree No.	NAME OF APPROPRIATOR TO WHOM DECREED	NAME OF STREAM	Date App. Date Priority	Miner's Inches	In Use	NAME OF DITCH (Water Delivered By)	No.	R/F	P/G/S	Present Irr. Acres	Irrigable Acres
See Dist		Clark Fork River				Missoula Irrigation D	5	R		7	0

NOTE: R—Denotes Regular Irrigation. F—Flood Irrigation. P—Water diverted by means of pumping. G—Water diverted by gravity. S—Stored Water.

Condition of System Good Topography Flat River Basin Columbia River

Adequate Supply: Yes x No Explain

Remarks 9" Missoula Irrigation District

Also in: Plat No. Twp. Rge.	Plat No. Twp. Rge.	Plat No. Twp. Rge.
Plat No. Twp. Rge.	Plat No. Twp. Rge.	Plat No. Twp. Rge.

Information From:

L. L. Bulen, Sec.

F-1-A

County Missoula

Farm Checked: Date 6-9-59

By William Lambeth

STATE OF MONTANA
STATE ENGINEERS OFFICE
Water Resources Survey

T 13N R 20W Plat No 56

Photo No 2P-18

Legal Land Owner Ray & Nellie Beach - Orchard Homes #6 Address

Operator N½ lot 36, Sec. 25 Address

Water is deliverd by:— 1. Private System; 2. Ditch Company; 3. State Project; 4. Federal Project; X 5. Irrigation District

If under Ditch Company, Irrigation District, or Government Project, state the number of shares or inches, acre feet, as the case may be in said system

App. No. Decree No.	NAME OF APPROPRIATOR TO WHOM DECREED	NAME OF STREAM	Date App. Date Priority	Miner's Inches	In Use	NAME OF DITCH (Water Delivered By)	No.	R/F	P/G/S	Present Irr. Acres	Irrigable Acres
See Dist		Clark Fork River				Missoula Irrigation D	5	R		2	0

NOTE: R—Denotes Regular Irrigation. F—Flood Irrigation. P—Water diverted by means of pumping. G—Water diverted by gravity. S—Stored Water.

Condition of System Good Topography Flat River Basin Columbia River

Adequate Supply: Yes X No Explain

Remarks 2½" Missoula Irrigation District.

Also in:								
Plat No	Twp	Rge	Plat No	Twp	Rge	Plat No	Twp	Rge
Plat No	Twp	Rge	Plat No	Twp	Rge	Plat No	Twp	Rge

Information From:

L. L. Bulen, Sec.

F-1-A

County Missoula

Farm Checked: Date 6-10-59

By William Lambeth

STATE OF MONTANA
STATE ENGINEERS OFFICE
Water Resources Survey

T. 13N R. 20W Plat No. 56

Photo No. 2P-18

Legal Land Owner Robert O. & Mary Ruth Blakley - Orchard Homes #6 Address

Operator Lots W½ 122-124, Sec. 35 Address

Water is deliverd by:— 1. Private System; 2. Ditch Company; 3. State Project; 4. Federal Project; x 5. Irrigation District

If under Ditch Company, Irrigation District, or Government Project, state the number of shares or inches, acre feet, as the case may be in said system

App. No. Decree No.	NAME OF APPROPRIATOR TO WHOM DECREED	NAME OF STREAM	Date App. Date Priority	Miner's Inches	In Use	NAME OF DITCH (Water Delivered By)	No.	R/F	P/G/S	Present Irr. Acres	Irrigable Acres
See Dist		Clark Fork River				Missoula Irrigation D	5	R		6	0

NOTE: R—Denotes Regular Irrigation. F—Flood Irrigation. P—Water diverted by means of pumping. G—Water diverted by gravity. S—Stored Water.

Condition of System Good Topography Flat River Basin Columbia River

Adequate Supply: Yes x No Explain

Remarks 8 1/3" Missoula Irrigation District

Also in: Plat No. Twp. Rge.	Plat No. Twp. Rge.	Plat No. Twp. Rge.
Plat No. Twp. Rge.	Plat No. Twp. Rge.	Plat No. Twp. Rge.

Information From:

L. L. Bulen, Sec.

F-1-A

County Missoula

Farm Checked: Date 6-9-59

By William Lambeth

STATE OF MONTANA
STATE ENGINEERS OFFICE
Water Resources Survey

T. 13N R. 20W Plat No. 56

Photo No. 2P-18

Legal Land Owner Paul & Dorothy Burrell - Orchard Homes #6 Address

Operator Part lot 95 (F), Sec. 25 Address

Water is deliverd by:— 1. Private System; 2. Ditch Company; 3. State Project, 4. Federal Project; x 5. Irrigation District

If under Ditch Company, Irrigation District, or Government Project, state the number of shares or inches, acre feet, as the case may be in said system

App. No. Decree No.	NAME OF APPROPRIATOR TO WHOM DECREED	NAME OF STREAM	Date App. Date Priority	Miner's Inches	In Use	NAME OF DITCH (Water Delivered By)	No.	R/F	P/G/S	Present Irr. Acres	Irrigable Acres
See Dist		Clark Fork River				Missoula Irrigation D	5	R		1	0

NOTE: R—Denotes Regular Irrigation. F—Flood Irrigation. P—Water diverted by means of pumping. G—Water diverted by gravity. S—Stored Water.

Condition of System Good Topography Flat River Basin Columbia River

Adequate Supply: Yes x No Explain

Remarks 1" Missoula Irrigation District.

Also in:	Plat No.	Twp.	Rge.	Plat No.	Twp.	Rge.	Plat No.	Twp. Rge.
	Plat No.	Twp.	Rge.	Plat No.	Twp.	Rge.	Plat No.	Twp. Rge.

Information From:

L. L. Bulen, Sec.

F-1-A

County ....Missoula.....

Farm Checked: Date. 6-10-59.....

By ....William Lambech.....

STATE OF MONTANA
STATE ENGINEERS OFFICE
Water Resources Survey

T...13N R...20W... Plat No....56.....

Photo No.....2P-17.....

Legal Land Owner ....Tillie & John Carlson - Orchard Homes #6..... Address .....

Operator .....2½ acres in lot 99, lot 118, Sec. 35..... Address .....

Water is deliverd by:— 1. Private System; 2. Ditch Company; 3. State Project; 4. Federal Project; X 5. Irrigation District

If under Ditch Company, Irrigation District, or Government Project, state the number of shares or inches, acre feet, as the case may be in said system .....

App. No. Decree No.	NAME OF APPROPRIATOR TO WHOM DECREED	NAME OF STREAM	Date App. Date Priority	Miner's Inches	In Use	NAME OF DITCH (Water Delivered By)	No.	R/F	P/G/S	Present Irr. Acres	Irrigable Acres
See Dist		Clark Fork River				Missoula Irrigation D	5	R		8	0

NOTE: R—Denotes Regular Irrigation. F—Flood Irrigation. P—Water diverted by means of pumping. G—Water diverted by gravity. S—Stored Water.

Condition of System Good Topography Flat River Basin Columbia River

Adequate Supply: Yes X No..... Explain .....

Remarks .....10" Missoula Irrigation District.....

Also in: Plat No.	Twp.	Rge.	Plat No.	Twp.	Rge.	Plat No.	Twp.	Rge.
Plat No.	Twp.	Rge.	Plat No.	Twp.	Rge.	Plat No.	Twp.	Rge.

Information From:

L. L. Bulen, Sec.

P-1-A

County Missoula

T. 13N R. 20W Plat No. 56

Farm Checked: Date 6-9-59

Photo No. 2P-18

By William Lambeth

STATE OF MONTANA
STATE ENGINEERS OFFICE
Water Resources Survey

Legal Land Owner Byron & Emma Chilcote - Orchard Homes #6 Address

Operator Lots 53-54, Sec. 25 Address

Water is delivered by:— 1. Private System; 2. Ditch Company; 3. State Project; 4. Federal Project; X 5. Irrigation District

If under Ditch Company, Irrigation District, or Government Project, state the number of shares or inches, acre feet, as the case may be in said system

App. No. Decree No.	NAME OF APPROPRIATOR TO WHOM DECREED	NAME OF STREAM	Date App. Date Priority	Miner's Inches	In Use	NAME OF DITCH (Water Delivered By)	No.	R/F	P/G/S	Present Irr. Acres	Irrigable Acres
See Dist		Clark Fork River				Missoula Irrigation D	5	R		10	0

NOTE: R—Denotes Regular Irrigation. F—Flood Irrigation. P—Water diverted by means of pumping. G—Water diverted by gravity, S—Stored Water.

Condition of System Good Topography Flat River Basin Columbia River

Adequate Supply: Yes X No Explain

Remarks 10" Missoula Irrigation District.

Also in: Plat No.	Twp.	Rge.	Plat No.	Twp.	Rge.	Plat No.	Twp.	Rge.
Plat No.	Twp.	Rge.	Plat No.	Twp.	Rge.	Plat No.	Twp.	Rge.

Information From:

L. L. Bulen. Sec.

F-1-A

County Missoula

Farm Checked: Date 6-10-59

By William Lambeth

STATE OF MONTANA
STATE ENGINEERS OFFICE
Water Resources Survey

T. 13N R. 20W Plat No. 56

Photo No. 2P-17

Legal Land Owner R. A. & Marjorie Coster - Orchard Homes #6 Address

Operator Lots 102-103, Sec. 35 Address

Water is deliverd by:— 1. Private System; 2. Ditch Company; 3. State Project; 4. Federal Project; × 5. Irrigation District

If under Ditch Company, Irrigation District, or Government Project, state the number of shares or inches, acre feet, as the case may be in said system

App. No. Decree No.	NAME OF APPROPRIATOR TO WHOM DECREED	NAME OF STREAM	Date App. Date Priority	Miner's Inches	In Use	NAME OF DITCH (Water Delivered By)	No.	R/F	P/G/S	Present Irr. Acres	Irrigable Acres
See Dist		Clark Fork River				Missoula Irrigation D	5	R		10	0

NOTE: R—Denotes Regular Irrigation. F—Flood Irrigation. P—Water diverted by means of pumping. G—Water diverted by gravity. S—Stored Water.

Condition of System Good Topography Flat River Basin Columbia River

Adequate Supply: Yes x No Explain

Remarks 10" Missoula Irrigation District.

Also in: Plat No. Twp. Rge.
Plat No. Twp. Rge.

Plat No. Twp. Rge.
Plat No. Twp. Rge.

Plat No. Twp. Rge.
Plat No. Twp. Rge.

Information From:

L. L. Burst, Sec.

F-1-A

County Missoula

T 13N R 20W Plat No 56

STATE OF MONTANA
STATE ENGINEERS OFFICE
Water Resources Survey

Farm Checked: Date 6-9-59

Photo No 2P-18

By William Lambeth

Legal Land Owner Nora Gibbs - Orchard Homes #6 Address

Operator Lots 55-56, Sec. 25 Address

Water is deliverd by:— 1. Private System; 2. Ditch Company; 3. State Project; 4. Federal Project; X 5. Irrigation District

If under Ditch Company, Irrigation District, or Government Project, state the number of ...es or inches, acre feet, as the case may be in said system

App. No. Decree No.	NAME OF APPROPRIATOR TO WHOM DECREED	NAME OF STREAM	Date App. Date Priority	Miner's Inches	In Use	NAME OF DITCH (Water Delivered By)	No.	R/F	P/G/S	Present Irr. Acres	Irrigable Acres
See Dist		Clark Fork River				Missoula Irrigation D	5	R		10	0

NOTE: R—Denotes Regular Irrigation. F—Flood Irrigation. P—Water diverted by means of pumping. G—Water diverted by gravity, S—Stored Water.

Condition of System Good Topography Flat River Basin Columbia River

Adequate Supply: Yes x No Explain

Remarks 10" Missoula Irrigation District.

Also in: Plat No.... Twp.... Rge....	Plat No.... Twp.... Rge....	Plat No.... Twp.... Rge....
Plat No.... Twp.... Rge....	Plat No.... Twp.... Rge....	Plat No.... Twp.... Rge....

Information From:

L. L. Bulen, Sec.

F-1-A

County Missoula

T 13N R 20W Plat No 56

Farm Checked: Date 6-9-59

Photo No 2P--18

By William Lambeth

STATE OF MONTANA

STATE ENGINEERS OFFICE

Water Resources Survey

Legal Land Owner Sterling & Barbara Graeter - Orchard Homes #6 Address

Operator Part lot 36 (G^1), Sec. 25 Address

Water is deliverd by:— 1. Private System; 2. Ditch Company; 3. State Project; 4. Federal Project; X 5. Irrigation District

If under Ditch Company, Irrigation District, or Government Project, state the number of shares or inches, acre feet, as the case may be in said system

App. No. Decree No.	NAME OF APPROPRIATOR TO WHOM DECREED	NAME OF STREAM	Date App. Date Priority	Miner's Inches	In Use	NAME OF DITCH (Water Delivered By)	No.	R/F	P/G/S	Present Irr. Acres	Irrigable Acres
See Dist		Clark Fork River				Missoula Irrigation D	5	R		1	0

NOTE: R—Denotes Regular Irrigation. F—Flood Irrigation. P—Water diverted by means of pumping. G—Water diverted by gravity. S—Stored Water.

Condition of System Good Topography Flat River Basin Columbia River

Adequate Supply: Yes X No Explain

Remarks 1½ Missoula Irrigation District.

Also in: Plat No.	Twp.	Rge.	Plat No.	Twp.	Rge.	Plat No.	Twp.	Rge.

Information From:

L. L. Bulen, Sec.

F-1-A

County Missoula

Farm Checked: Date 6-9-59

By William Lambeth

STATE OF MONTANA
STATE ENGINEERS OFFICE
Water Resources Survey

T 13N R 20W Plat No. 56

Photo No. 2P-18

Legal Land Owner Herman & Helen Handke - Orchard Homes #6 Address

Operator Lot 96, Sec. 25 Address

Water is deliverd by:— 1. Private System; 2. Ditch Company; 3. State Project; 4. Federal Project; X 5. Irrigation District

If under Ditch Company, Irrigation District, or Government Project, state the number of shares or inches, acre feet, as the case may be in said system

App. No. Decree No.	NAME OF APPROPRIATOR TO WHOM DECREED	NAME OF STREAM	Date App. Date Priority	Miner's Inches	In Use	NAME OF DITCH (Water Delivered By)	No.	R/F	P/G/S	Present Irr. Acres	Irrigable Acres
See Dist		Clark Fork River				Missoula Irrigation D	5	R		4	0

NOTE: R—Denotes Regular Irrigation. F—Flood Irrigation. P—Water diverted by means of pumping. G—Water diverted by gravity. S—Stored Water.

Condition of System Good Topography Flat River Basin Columbia River

Adequate Supply: Yes x No Explain

Remarks 5" Missoula Irrigation District.

Also in: Plat No. Twp. Rge.	Plat No. Twp. Rge.	Plat No. Twp. Rge.
Plat No. Twp. Rge.	Plat No. Twp. Rge.	Plat No. Twp. Rge.

Information From:

L. L. Bulen, Sec.

F-1-A

County Missoula

Farm Checked: Date 6-9-59

By William Lambeth

STATE OF MONTANA
STATE ENGINEERS OFFICE
Water Resources Survey

T. 13N R. 20W Plat No. 56

Photo No. 2P-18

Legal Land Owner Alfred & Betty Haugh - Orchard Homes #6 Address

Operator Part lot 35 (H) Sec. 25 Address

Water is deliverd by:— 1. Private System; 2. Ditch Company; 3. State Project; 4. Federal Project; X 5. Irrigation District

If under Ditch Company, Irrigation District, or Government Project, state the number of shares or inches, acre feet, as the case may be in said system

App. No. Decree No.	NAME OF APPROPRIATOR TO WHOM DECREED	NAME OF STREAM	Date App. Date Priority	Miner's Inches	In Use	NAME OF DITCH (Water Delivered By)	No.	R/F	P/G/S	Present Irr. Acres	Irrigable Acres
See Dist		Clark Fork River				Missoula Irrigation D	5	R		2	0

NOTE: R—Denotes Regular Irrigation. F—Flood Irrigation. P—Water diverted by means of pumping. G—Water diverted by gravity, S—Stored Water.

Condition of System Good Topography Flat River Basin Columbia River

Adequate Supply: Yes x No Explain

Remarks 2½" Missoula Irrigation District.

Also in: Plat No.	Twp.	Rge.	Plat No.	Twp.	Rge.	Plat No.	Twp.	Rge.
Plat No.	Twp.	Rge.	Plat No.	Twp.	Rge.	Plat No.	Twp.	Rge.

Information From:

L. L. Bulen, Sec.

F-1-A

County Missoula

Farm Checked: Date 6-9-59

By William Lambeth

STATE OF MONTANA
STATE ENGINEERS OFFICE
Water Resources Survey

T. 13N R. 20W Plat No. 56

Photo No. 2P-18

Legal Land Owner John & Jean L. King - Orchard Homes #6 Address

Operator Lots 57-58-59-60, Sec. 25 Address

Water is deliverd by:— 1. Private System; 2. Ditch Company; 3. State Project; 4. Federal Project; X 5. Irrigation District

If under Ditch Company, Irrigation District, or Government Project, state the number of shares or inches, acre feet, as the case may be in said system

App. No. Decree No.	NAME OF APPROPRIATOR TO WHOM DECREED	NAME OF STREAM	Date App. Date Priority	Miner's Inches	In Use	NAME OF DITCH (Water Delivered By)	No.	R/F	P/G/S	Present Irr. Acres	Irrigable Acres
See Dist		Clark Fork River				Missoula Irrigation D	5	R		20	0

NOTE: R—Denotes Regular Irrigation. F—Flood Irrigation. P—Water diverted by means of pumping. G—Water diverted by gravity. S—Stored Water.

Condition of System Good Topography Flat River Basin Columbia River

Adequate Supply: Yes X No Explain

Remarks 20" Missoula Irrigation District.

Also in: Plat No. Twp. Rge.	Plat No. Twp. Rge.	Plat No. Twp. Rge.
Plat No. Twp. Rge.	Plat No. Twp. Rge.	Plat No. Twp. Rge.

Information From:

L. L. Bulen, Sec.

F-1-A

County Missoula

Farm Checked: Date 6-9-59

By William Lambeth

STATE OF MONTANA
STATE ENGINEERS OFFICE
Water Resources Survey

T. 13N R. 20W Plat No. 56

Photo No. 2P-18

Legal Land Owner Robert & Dorothy Lombardi - Orchard Homes #6 Address

Operator Part lot 36 (I), Sec. 25 Address

Water is deliverd by:— 1. Private System; 2. Ditch Company; 3. State Project; 4. Federal Projec.; x 5. Irrigation District

If under Ditch Company, Irrigation District, or Government Project, state the number of shares or inches, acre feet, as the case may be in said system

App. No. Decree No.	NAME OF APPROPRIATOR TO WHOM DECREED	NAME OF STREAM	Date App. Date Priority	Miner's Inches	In Use	NAME OF DITCH (Water Delivered By)	No.	R/F	P/G/S	Present Irr. Acres	Irrigable Acres
See Dist		Clark Fork River				Missoula Irrigation D	5	R		1	0

NOTE: R—Denotes Regular Irrigation. F—Flood Irrigation. P—Water divorted by means of pumping. G—Water diverted by gravity. S—Stored Water.

Condition of System Good Topography Flat River Basin Columbia River

Adequate Supply: Yes x No Explain

Remarks 1" Missoula Irrigation District.

Also in: Plat No.	Twp.	Rge.	Plat No.	Twp.	Rge.	Plat No.	Twp.	Rge.
Plat No.	Twp.	Rge.	Plat No.	Twp.	Rge.	Plat No.	Twp.	Rge.

Information From:

L. L. Bulen, Sec.

F-1-A

County Missoula

Fa'm Checked: Date 6-10-59

By William Lambeth

STATE OF MONTANA
STATE ENGINEERS OFFICE
Water Resources Survey

T. 13N R. 20W Plat No. 56

Photo No. 2P-17

Legal Land Owner Daniel & Ethel M. Low - Orchard Homes #6 Address

Operator Lots 125-126, Sec. 35 Address

Water is deliverd by:— 1. Private System; 2. Ditch Company; 3. State Project; 4. Federal Project; x 5. Irrigation District

If under Ditch Company, Irrigation District, or Government Project, state the number of shares or inches, acre feet, as the case may be in said system

App. No. Decree No.	NAME OF APPROPRIATOR TO WHOM DECREED	NAME OF STREAM	Date App. Date Priority	Miner's Inches	In Use	NAME OF DITCH (Water Delivered By)	No.	R/F	P/G/S	Present Irr. Acres	Irrigable Acres
See Dist		Clark Fork River				Missoula Irrigation D	5	R		10	0

NOTE: R—Denotes Regular Irrigation. F—Flood Irrigation. P—Water diverted by means of pumping. G—Water diverted by gravity. S—Stored Water.

Condition of System Good Topography Flat River Basin Columbia River

Adequate Supply: Yes x No Explain

Remarks 10" Missoula Irrigation District

Also in: Plat No. Twp. Rge.	Plat No. Twp. Rge.	Plat No. Twp. Rge.
Plat No. Twp. Rge.	Plat No. Twp. Rge.	Plat No. Twp. Rge.

Information From:

L. L. Bulen, Sec.

F-1-A

County Missoula

Farm Checked: Date 6-9-59

By William Lambeth

STATE OF MONTANA
STATE ENGINEERS OFFICE
Water Resources Survey

T. 13N R. 20W Plat No. 56

Photo No. 2P-18

Legal Land Owner Gordon & Grace McDonald - Orchard Homes #6 Address

Operator Lots 69-70, 83-84, Sec. 26 Address

Water is deliverd by:— 1. Private System; 2. Ditch Company; 3. State Project; 4. Federal Project; X 5. Irrigation District

If under Ditch Company, Irrigation District, or Government Project, state the number of shares or inches, acre feet, as the case may be in said system

App. No. Decree No.	NAME OF APPROPRIATOR TO WHOM DECREED	NAME OF STREAM	Date App. Date Priority	Miner's Inches	In Use	NAME OF DITCH (Water Delivered By)	No.	R/F	P/G/S	Present Irr. Acres	Irrigable Acres
See Dist		Clark Fork River				Missoula Irrigation D	5	R		20	0

NOTE: R—Denotes Regular Irrigation. F—Flood Irrigation. P—Water diverted by means of pumping. G—Water diverted by gravity. S—Stored Water.

Condition of System Good Topography Flat River Basin Columbia River

Adequate Supply: Yes x No Explain

Remarks 20" Missoula Irrigation District.

Also in: Plat No.	Twp.	Rge.	Plat No.	Twp.	Rge.	Plat No.	Twp.	Rge.
Plat No.	Twp.	Rge.	Plat No.	Twp.	Rge.	Plat No.	Twp.	Rge.

Information From:

L. L. Bulen, Sec.

F-1-A

County Missoula

Farm Checked: Date 6-9-59

By William Lambeth

STATE OF MONTANA
STATE ENGINEERS OFFICE
Water Resources Survey

T. 13N R. 20W Plat No. 56

Photo No. 2P-18

Legal Land Owner Harlan & Gladys Miller - Orchard Homes #6 Address

Operator Lots 72-73, Sec. 26 Address

Water is deliverd by:— 1. Private System; 2. Ditch Company; 3. State Project; 4. Federal Project; X 5. Irrigation District

If under Ditch Company, Irrigation District, or Government Project, state the number of shares or inches, acre feet, as the case may be in said system

App. No. Decree No.	NAME OF APPROPRIATOR TO WHOM DECREED	NAME OF STREAM	Date App. Date Priority	Miner's Inches	In Use	NAME OF DITCH (Water Delivered By)	No.	R/F	P/G/S	Present Irr. Acres	Irrigable Acres
See Dist		Clark Fork River				Missoula Irrigation D	5	R		5	0

NOTE: R—Denotes Regular Irrigation. F—Flood Irrigation. P—Water diverted by means of pumping. G—Water diverted by gravity. S—Stored Water.

Condition of System Good Topography Flat River Basin Columbia River

Adequate Supply: Yes x No Explain

Remarks 10" Missoula Irrigation District.

Also in:								
Plat No.	Twp.	Rge.	Plat No.	Twp.	Rge.	Plat No.	Twp.	Rge.
Plat No.	Twp.	Rge.	Plat No.	Twp.	Rge.	Plat No.	Twp.	Rge.

Information From:
L. L. Bulen, Sec.

F-1-A

County Missoula

Farm Checked: Date 6-10-59

By William Lambeth

STATE OF MONTANA
STATE ENGINEERS OFFICE
Water Resources Survey

T 13N R 20W Plat No. 56

Photo No. 2P-17

Legal Land Owner Swain K. Myrdahl - Orchard Homes #6 Address

Operator Lots 127-128, Sec. 35 Address

Water is deliverd by:— 1. Private System; 2. Ditch Company; 3. State Project; 4. Federal Project; x 5. Irrigation District

If under Ditch Company, Irrigation District, or Government Project, state the number of shares or inches, acre feet, as the case may be in said system

App. No. Decree No.	NAME OF APPROPRIATOR TO WHOM DECREED	NAME OF STREAM	Date App. Date Priority	Miner's Inches	In Use	NAME OF DITCH (Water Delivered By)	No.	R/F	P/G/S	Present Irr. Acres	Irrigable Acres
See Dist		Clark Fork River				Missoula Irrigation D	5	R		10	0

NOTE: R—Denotes Regular Irrigation. F—Flood Irrigation. P—Water diverted by means of pumping. G—Water diverted by gravity. S—Stored Water.

Condition of System Good Topography Flat River Basin Columbia River

Adequate Supply: Yes x No Explain

Remarks 10" Missoula Irrigation District.

Also in: Plat No. Twp. Rge.	Plat No. Twp. Rge.	Plat No. Twp. Rge.
Plat No. Twp. Rge.	Plat No. Twp. Rge.	Plat No. Twp. Rge.

Information From:

L. L. Bulen, Sec.

F-1-A

County Missoula

T. 13N R. 20W Plat No. 56

Farm Checked: Date 6-9-59

Photo No. 2P-18

By William Lambeth

STATE OF MONTANA
STATE ENGINEERS OFFICE
Water Resources Survey

Legal Land Owner Fred & Frances O'Brien Address

Operator Part lot 35 (F), Sec. 25 Address

Water is deliverd by:— 1. Private System; 2. Ditch Company; 3. State Project; 4. Federal Project; x 5. Irrigation District

If under Ditch Company, Irrigation District, or Government Project, state the number of shares or inches, acre feet, as the case may be in said system

App. No. Decree No.	NAME OF APPROPRIATOR TO WHOM DECREED	NAME OF STREAM	Date App. Date Priority	Miner's Inches	In Use	NAME OF DITCH (Water Delivered By)	No.	R/F	P/G/S	Present Irr. Acres	Irrigable Acres
See Dist		Clark Fork River				Missoula Irrigation D	5	R		2	0

NOTE: R—Denotes Regular Irrigation. F—Flood Irrigation. P—Water diverted by means of pumping. G—Water diverted by gravity. S—Stored Water.

Condition of System Good Topography Flat River Basin Columbia River

Adequate Supply: Yes x No Explain

Remarks 2½" Missoula Irrigation District.

Also in: Plat No. Twp. Rge.	Plat No. Twp. Rge.	Plat No. Twp. Rge.
Plat No. Twp. Rge.	Plat No. Twp. Rge.	Plat No. Twp. Rge.

Information From:
L. L. Bulen, Sec.

F-1-A

County Missoula

Farm Checked: Date 6-10-59

By William Lambeth

STATE OF MONTANA
STATE ENGINEERS OFFICE
Water Resources Survey

T. 13N. R. 20W. Plat No. 56

Photo No. 2P-17

Legal Land Owner Evalena M. O'Loughlin - Orchard Homes #6 Address

Operator Lots 100, 117, Sec. 35 Address

Water is deliverd by:— 1. Private System; 2. Ditch Company; 3. State Project; 4. Federal Project; X 5. Irrigation District

If under Ditch Company, Irrigation District, or Government Project, state the number of shares or inches, acre feet, as the case may be in said system

App. No. Decree No.	NAME OF APPROPRIATOR TO WHOM DECREED	NAME OF STREAM	Date App. Date Priority	Miner's Inches	In Use	NAME OF DITCH (Water Delivered By)	No.	R/F	P/G/S	Present Irr. Acres	Irrigable Acres
See Dist		Clark Fork River				Missoula Irrigation D	5	R		10	0

NOTE: R—Denotes Regular Irrigation. F—Flood Irrigation. P—Water diverted by means of pumping. G—Water diverted by gravity. S—Stored Water.

Condition of System Good Topography Flat River Basin Columbia River

Adequate Supply: Yes x No Explain

Remarks 10" Missoula Irrigation District.

Also in:								
Plat No.	Twp.	Rge.	Plat No.	Twp.	Rge.	Plat No.	Twp.	Rge.
Plat No.	Twp.	Rge.	Plat No.	Twp.	Rge.	Plat No.	Twp.	Rge.

Information From:

L. L. Bulen, Sec.

F-1-A

County Missoula

Farm Checked: Date 6-9-59

By William Lambeth

STATE OF MONTANA
STATE ENGINEERS OFFICE
Water Resources Survey

T 13N R 20W Plat No 56

Photo No 2P-18

Legal Land Owner D. A. & Bertha Paddock - Orchard Homes #6 Address

Operator Lots 77-78-79-80-81, Sec. 26 Address

Water is deliverd by:— 1. Private System; 2. Ditch Company; 3. State Project; 4. Federal Project; x 5. Irrigation District

If under Ditch Company, Irrigation District, or Government Project, state the number of shares or inches, acre feet, as the case may be in said system

App. No. Decree No.	NAME OF APPROPRIATOR TO WHOM DECREED	NAME OF STREAM	Date App. Date Priority	Miner's Inches	In Use	NAME OF DITCH (Water Delivered By)	No.	R/F	P/G/S	Present Irr. Acres	Irrigable Acres
See Dist		Clark Fork River				Missoula Irrigation D	5	R		15	0

NOTE: R—Denotes Regular Irrigation. F—Flood Irrigation. P—Water diverted by means of pumping. G—Water diverted by gravity. S—Stored Water.

Condition of System Good Topography Flat River Basin Columbia River

Adequate Supply: Yes x No Explain

Remarks 25" Missoula Irrigation District.

Also in: Plat No. Twp. Rge.	Plat No. Twp. Rge.	Plat No. Twp. Rge.
Plat No. Twp. Rge.	Plat No. Twp. Rge.	Plat No. Twp. Rge.

Information From:

L. L. Bulen, Sec.

F-1-A

County Missoula

Farm Checked: Date 6-10-59

By William Lambeth

STATE OF MONTANA
STATE ENGINEERS OFFICE
Water Resources Survey

T. 13N R. 20W Plat No. 56

Photo No. 2P--17

Legal Land Owner John & Pauline Pomajevich - Orchard Homes #6 Address

Operator lots 104-105-106-107, 108-109-110, Sec. 35 Address

Water is deliverd by:— 1. Private System; 2. Ditch Company; 3. State Project; 4. Federal Project; x 5. Irrigation District

If under Ditch Company, Irrigation District, or Government Project, state the number of shares or inches, acre feet, as the case may be in said system

App. No. Decree No.	NAME OF APPROPRIATOR TO WHOM DECREED	NAME OF STREAM	Date App. Date Priority	Miner's Inches	In Use	NAME OF DITCH (Water Delivered By)	No.	R/F	P/G/S	Present Irr. Acres	Irrigable Acres
See Dist		Clark Fork River				Missoula Irrigation D	5	R		35	0

NOTE: R—Denotes Regular Irrigation. F—Flood Irrigation. P—Water diverted by means of pumping. G—Water diverted by gravity. S—Stored Water.

Condition of System Good Topography Flat River Basin Columbia River

Adequate Supply: Yes x No Explain

Remarks 35" Missoula Irrigation District.

Also in: Plat No. Twp. Rge.	Plat No. Twp. Rge.	Plat No. Twp. Rge.
Plat No. Twp. Rge.	Plat No. Twp. Rge.	Plat No. Twp. Rge.

Information From:

L. L. Bulen, Sec.

F-1-A

County Missoula

Farm Checked: Date 6-9-59

By William Lambeth

STATE OF MONTANA
STATE ENGINEERS OFFICE
Water Resources Survey

T. 13N R. 20W Plat No. 56

Photo No. 2P-18

Legal Land Owner Mathew & Gertrude Pomajevich - Orchard Homes #6 Address

Operator Lot 82, Sec. 26 Address

Water is deliverd by:— 1. Private System; 2. Ditch Company; 3. State Project; 4. Federal Project; × 5. Irrigation District

If under Ditch Company, Irrigation District, or Government Project, state the number of shares or inches, acre feet, as the case may be in said system

App. No. Decree No.	NAME OF APPROPRIATOR TO WHOM DECREED	NAME OF STREAM	Date App. Date Priority	Miner's Inches	In Use	NAME OF DITCH (Water Delivered By)	No.	R/F	P/G/S	Present Irr. Acres	Irrigable Acres
See Dist		Clark Fork River				Missoula Irrigation D	5	R		4	0

NOTE: R—Denotes Regular Irrigation. F—Flood Irrigation. P—Water diverted by means of pumping. G—Water diverted by gravity. S—Stored Water.

Condition of System Good Topography Flat River Basin Columbia River

Adequate Supply: Yes x No Explain

Remarks 5" Missoula Irrigation District.

Also in:	Plat No.	Twp.	Rge.	Plat No.	Twp.	Rge.	Plat No.	Twp. Rge.
	Plat No.	Twp.	Rge.	Plat No.	Twp.	Rge.	Plat No.	Twp. Rge.

Information From:

L. L. Bulen, Sec.

F-1-A

County Missoula

Farm Checked: Date 6-9-59

By William Lambeth

STATE OF MONTANA
STATE ENGINEERS OFFICE
Water Resources Survey

T 13N R 20W Plat No 56

Photo No 2P-18

Legal Land Owner Julius & Alice Rademacher - Orchard Homes #6 Address

Operator Part lot 95 (4 acres E.), Sec. 25 Address

Water is deliverd by:— 1. Private System; 2. Ditch Company; 3. State Project; 4. Federal Project; x 5. Irrigation District

If under Ditch Company, Irrigation District, or Government Project, state the number of shares or inches, acre feet, as the case may be in said system

App. No. Decree No.	NAME OF APPROPRIATOR TO WHOM DECREED	NAME OF STREAM	Date App. Date Priority	Miner's Inches	In Use	NAME OF DITCH (Water Delivered By)	No.	R/F	P/G/S	Present Irr. Acres	Irrigable Acres
See Dist		Clark Fork River				Missoula Irrigation D	5	R		4	0

NOTE: R—Denotes Regular Irrigation. F—Flood Irrigation. P—Water diverted by means of pumping. G—Water diverted by gravity, S—Stored Water.

Condition of System Good Topography Flat River Basin Columbia River

Adequate Supply: Yes x No Explain

Remarks 4" Missoula Irrigation District.

Also in: Plat No Twp Rge	Plat No Twp Rge	Plat No Twp Rge
Plat No Twp Rge	Plat No Twp Rge	Plat No Twp Rge

Information From:
L. L. Bulen, Sec.

F-1-A

County Missoula

Farm Checked: Date 6-9-59

By William Lambeth

STATE OF MONTANA
STATE ENGINEERS OFFICE
Water Resources Survey

T 13N R 20W Plat No. 56

Photo No. 2P-18

Legal Land Owner Glenn & Lorraine Rangitsch - Orchard Homes #6 Address

Operator Part lots 33-34, Sec. 25 Address

Water is deliverd by:— 1. Private System; 2. Ditch Company; 3. State Project; 4. Federal Project; X 5. Irrigation District

If under Ditch Company, Irrigation District, or Government Project, state the number of shares or inches, acre feet, as the case may be in said system

App. No. Decree No.	NAME OF APPROPRIATOR TO WHOM DECREED	NAME OF STREAM	Date App. Date Priority	Miner's Inches	In Use	NAME OF DITCH (Water Delivered By)	No.	R/F	P/G/S	Present Irr. Acres	Irrigable Acres
See Dist		Clark Fork River				Missoula Irrigation D	5	R		8	0

NOTE: R—Denotes Regular Irrigation. F—Flood Irrigation. P—Water diverted by means of pumping. G—Water diverted by gravity. S—Stored Water.

Condition of System Good Topography Flat River Basin Columbia River

Adequate Supply: Yes X No Explain

Remarks 10" Missoula Irrigation District

Also in: Plat No. Twp. Rge.	Plat No. Twp. Rge.	Plat No. Twp. Rge.
Plat No. Twp. Rge.	Plat No. Twp. Rge.	Plat No. Twp. Rge.

Information From:

L. L. Bulen, Sec.

F-1-A

County Missoula

Farm Checked: Date 6-9-59

By William Lambeth

STATE OF MONTANA
STATE ENGINEERS OFFICE
Water Resources Survey

T. 13N R. 20W Plat No. 56

Photo No. 2P-18

Legal Land Owner Ada L. Rigby - Orchard Homes #6 Address

Operator Lots 93-94, Sec. 25 Address

Water is deliverd by:— 1. Private System; 2. Ditch Company; 3. State Project; 4. Federal Project; x 5. Irrigation District

If under Ditch Company, Irrigation District, or Government Project, state the number of shares or inches, acre feet, as the case may be in said system

App. No. Decree No.	NAME OF APPROPRIATOR TO WHOM DECREED	NAME OF STREAM	Date App. Date Priority	Miner's Inches	In Use	NAME OF DITCH (Water Delivered By)	No.	R/F	P/G/S	Present Irr. Acres	Irrigable Acres
See Dist		Clark Fork River				Missoula Irrigation D	5	R		10	0

NOTE: R—Denotes Regular Irrigation. F—Flood Irrigation. P—Water diverted by means of pumping. G—Water diverted by gravity. S—Stored Water.

Condition of System Good Topography Flat River Basin Columbia River

Adequate Supply: Yes x No Explain

Remarks 10" Missoula Irrigation District.

Also in: Plat No. Twp. Rge.	Plat No. Twp. Rge.	Plat No. Twp. Rge.
Plat No. Twp. Rge.	Plat No. Twp. Rge.	Plat No. Twp. Rge.

Information From:

L. L. Bulen, Sec.

F-1-A

County Missoula

Farm Checked: Date 6-10-59

By William Lambeth

STATE OF MONTANA
STATE ENGINEERS OFFICE
Water Resources Survey

T. 13N R. 20W Plat No. 56

Photo No. 2P-17

Legal Land Owner Jack & Marjorie Schwenk - Orchard Homes #6 Address

Operator Lots 121-122-E½ 123, 135-136, Sec. 35 Address

Water is deliverd by:— 1. Private System; 2. Ditch Company; 3. State Project; 4. Federal Project; X 5. Irrigation District

If under Ditch Company, Irrigation District, or Government Project, state the number of shares or inches, acre feet, as the case may be in said system

App. No. Decree No.	NAME OF APPROPRIATOR TO WHOM DECREED	NAME OF STREAM	Date App. Date Priority	Miner's Inches	In Use	NAME OF DITCH (Water Dolivered By)	No.	R/F	P/G/S	Present Irr. Acres	Irrigable Acres
See Dist		Clark Fork River				Missoula Irrigation D	5	R		21	0

NOTE: R—Denotes Regular Irrigation. F—Flood Irrigation. P—Water diverted by means of pumping. G—Water diverted by gravity. S—Stored Water.

Condition of System Good Topography Flat River Basin Columbia River

Adequate Supply: Yes x No Explain

Remarks 21 2/3" Missoula Irrigation District.

Also in:	Plat No.	Twp.	Rge.	Plat No.	Twp.	Rge.	Plat No.	Twp.	Rge.
	Plat No.	Twp.	Rge.	Plat No.	Twp.	Rge.	Plat No.	Twp.	Rge.

Information From:

L. L. Bulen, Sec.

F-1-A

County Missoula

Farm Checked: Date 6-10-59

By William Lambeth

STATE OF MONTANA
STATE ENGINEERS OFFICE
Water Resources Survey

T. 13N R. 20W Plat No. 56

Photo No. 2P-18

Legal Land Owner Arne Skarland - Orchard Homes #6 Address

Operator Lots 111-112, Sec. 35 Address

Water is deliverd by:— 1. Private System; 2. Ditch Company; 3. State Project; 4. Federal Project; X 5. Irrigation District

If under Ditch Company, Irrigation District, or Government Project, state the number of shares or inches, acre feet, as the case may be in said system

App. No. Decree No.	NAME OF APPROPRIATOR TO WHOM DECREED	NAME OF STREAM	Date App. Date Priority	Miner's Inches	In Use	NAME OF DITCH (Water Delivered By)	No.	R/F	P/G/S	Present Irr. Acres	Irrigable Acres
See Dist		Clark Fork River				Missoula Irrigation D	5	R		10	0

NOTE: R—Denotes Regular Irrigation. F—Flood Irrigation. P—Water diverted by means of pumping. G—Water diverted by gravity. S—Stored Water.

Condition of System Good Topography Flat River Basin Columbia River

Adequate Supply: Yes X No Explain

Remarks 10" Missoula Irrigation District.

Also in: Plat No.	Twp.	Rge.	Plat No.	Twp.	Rge.	Plat No.	Twp.	Rge.
Plat No.	Twp.	Rge.	Plat No.	Twp.	Rge.	Plat No.	Twp.	Rge.

Information From:

L. L. Bulen, Sec.

F-1-A

County Missoula

Farm Checked: Date 6-10-59

By William Lambeth

STATE OF MONTANA
STATE ENGINEERS OFFICE
Water Resources Survey

T. 13N R. 20W Plat No. 56

Photo No. 2P-17

Legal Land Owner Clarence & Sylvia Stenner - Orchard Homes #6 Address

Operator Part lots 97-98, All lots 119-120, Sec. 35 Address

Water is deliverd by:— 1. Private System; 2. Ditch Company; 3. State Project; 4. Federal Project; X 5. Irrigation District

If under Ditch Company, Irrigation District, or Government Project, state the number of shares or inches, acre feet, as the case may be in said system

App. No. Decree No.	NAME OF APPROPRIATOR TO WHOM DECREED	NAME OF STREAM	Date App. Date Priority	Miner's Inches	In Use	NAME OF DITCH (Water Delivered By)	No.	R/F	P/G/S	Present Irr. Acres	Irrigable Acres
See Dist		Clark Fork River				Missoula Irrigation D	5	R		18	0

NOTE: R—Denotes Regular Irrigation. F—Flood Irrigation. P—Water diverted by means of pumping. G—Water diverted by gravity. S—Stored Water.

Condition of System Good Topography Flat River Basin Columbia River

Adequate Supply: Yes X No Explain

Remarks 19" Missoula Irrigation District.

Also in: Plat No. Twp. Rge.	Plat No. Twp. Rge.	Plat No. Twp. Rge.
Plat No. Twp. Rge.	Plat No. Twp. Rge.	Plat No. Twp. Rge.

Information From:

L. L. Bulen, Sec.

F-1-A

County Missoula

Farm Checked: Date 6-9-59

By William Lambeth

STATE OF MONTANA
STATE ENGINEERS OFFICE
Water Resources Survey

T. 13N R. 20W Plat No. 56

Photo No. 2P-18

Legal Land Owner Lochlan & Bernice Stewart - Orchard Homes #6 Address

Operator Part lot 71 (3^1), Sec. 26 Address

Water is deliverd by:— 1. Private System; 2. Ditch Company; 3. State Project; 4. Federal Project; X 5. Irrigation District

If under Ditch Company, Irrigation District, or Government Project, state the number of shares or inches, acre feet, as the case may be in said system

App. No. Decree No.	NAME OF APPROPRIATOR TO WHOM DECREED	NAME OF STREAM	Date App. Date Priority	Miner's Inches	In Use	NAME OF DITCH (Water Delivered By)	No.	R/F	P/G/S	Present Irr. Acres	Irrigable Acres
See Dist		Clark Fork River				Missoula Irrigation D	5	R		4	0

NOTE: R—Denotes Regular Irrigation. F—Flood Irrigation. P—Water diverted by means of pumping. G—Water diverted by gravity. S—Stored Water.

Condition of System Good Topography Flat River Basin Columbia River

Adequate Supply: Yes X No Explain

Remarks 5" Missoula Irrigation District.

Also in: Plat No. Twp. Rge.	Plat No. Twp. Rge.	Plat No. Twp. Rge.
Plat No. Twp. Rge.	Plat No. Twp. Rge.	Plat No. Twp. Rge.

Information From:

L. L. Buler, Sec.

F-1-A

County Missoula

Farm Checked: Date 6-10-59

By William Lambeth

STATE OF MONTANA
STATE ENGINEERS OFFICE
Water Resources Survey

T. 13N R. 20W Plat No. 56

Photo No. 2P-17

Legal Land Owner Kenneth N. Swanson - Orchard Homes #6 Address

Operator Part lot 114 (M), Sec. 35 Address

Water is deliverd by:— 1. Private System; 2. Ditch Company; 3. State Project; 4. Federal Project; x 5. Irrigation District

If under Ditch Company, Irrigation District, or Government Project, state the number of shares or inches, acre feet, as the case may be in said system

App. No. Decree No.	NAME OF APPROPRIATOR TO WHOM DECREED	NAME OF STREAM	Date App. Date Priority	Miner's Inches	In Use	NAME OF DITCH (Water Delivered By)	No.	R/F	P/G/S	Present Irr. Acres	Irrigable Acres
See Dist		Clark Fork River				Missoula Irrigation D	5	R		1	0

NOTE: R—Denotes Regular Irrigation. F—Flood Irrigation. P—Water diverted by means of pumping. G—Water diverted by gravity. S—Stored Water.

Condition of System Good Topography Flat River Basin Columbia River

Adequate Supply: Yes x No Explain

Remarks 1" Missoula Irrigation District.

Also in:								
Plat No.	Twp.	Rge.	Plat No.	Twp.	Rge.	Plat No.	Twp.	Rge.
Plat No.	Twp.	Rge.	Plat No.	Twp.	Rge.	Plat No.	Twp.	Rge.

Information From:

L. L. Bulen, Sec.

F-1-A

County Missoula

Farm Checked: Date 6-10-59

By William Lambeth

STATE OF MONTANA
STATE ENGINEERS OFFICE
Water Resources Survey

T. 13N R. 20W. Plat No. 56

Photo No. 2P-17

Legal Land Owner Joe & Sadie Tabish - Orchard Homes #6 Address

Operator Lots 130-131-132-133, Sec. 35 Address

Water is deliverd by:— 1. Private System; 2. Ditch Company; 3. State Project; 4. Federal Project; X 5. Irrigation District

If under Ditch Company, Irrigation District, or Government Project, state the number of shares or inches, acre feet, as the case may be in said system

App. No. Decree No.	NAME OF APPROPRIATOR TO WHOM DECREED	NAME OF STREAM	Date Date	p. rity	Miner's Inches	In Use	NAME OF DITCH (Water Delivered By)	No.	R/F	P/G/S	Present Irr. Acres	Irrigable Acres
See Dist		Clark Fork River					Missoula Irrigation D	5	R		20	0

NOTE: R—Denotes Regular Irrigation. F—Flood Irrigation. P—Water diverted by means of pumping. G—Water diverted by gravity. S—Stored Water.

Condition of System Good Topography Flat River Basin Columbia River

Adequate Supply: Yes X No Explain

Remarks 20" Missoula Irrigation District.

Also in: Plat No. Twp. Rge.	Plat No. Twp. Rge.	Plat No. Twp. Rge.
Plat No. Twp. Rge.	Plat No. Twp. Rge.	Plat No. Twp. Rge.

Information From:

L L. Bulen, Sec.

F-1-A

County Missoula

Farm Checked: Date 6-10-59

By William Lambeth

STATE OF MONTANA
STATE ENGINEERS OFFICE
Water Resources Survey

T. 13N R. 20W Plat No. 56

Photo No. 2P-17

Legal Land Owner Ruby M. Thornton - Orchard Homes #6 Address

Operator Lots 101, 115, 116, Sec. 35 Address

Water is deliverd by:— 1 Private System; 2. Ditch Company; 3. State Project; 4. Federal Project; X 5. Irrigation District

If under Ditch Company, Irrigation District or Government Project, state the number of shares or inches, acre feet, as the case may be in said system

App. No. Decree No.	NAME OF APPROPRIATOR TO WHOM DECREED	NAME OF STREAM	Date App. Date Priority	Miner's Inches	In Use	NAME OF DITCH (Water Delivered By)	No.	R/F	P/G/S	Present Irr. Acres	Irrigable Acres
See Dist		Clark Fork River				Missoula Irrigation D	5	R		15	0

NOTE: R—Denotes Regular Irrigation. F—Flood Irrigation. P—Water diverted by means of pumping. G—Water diverted by gravity. S—Stored Water.

Condition of System Good Topography Flat River Basin Columbia River

Adequate Supply: Yes x No Explain

Remarks 15" Missoula Irrigation District.

Also in:								
Plat No.	Twp.	Rge.	Plat No.	Twp.	Rge.	Plat No.	Twp.	Rge.
Plat No.	Twp.	Rge.	Plat No.	Twp.	Rge.	Plat No.	Twp.	Rge.

Information From:

L. L. Bulen, Sec.

F-1-A

County Missoula

Farm Checked: Date 6-9-59

By William Lambeth

STATE OF MONTANA
STATE ENGINEERS OFFICE
Water Resources Survey

T. 13N R. 20W Plat No. 56

Photo No. 1P-183

Legal Land Owner Pat Ramer Address Big Flat, Missoula, Montana

Operator Same Address

Water is deliverd by:— 1. Private System; 2. Ditch Company; 3. State Project; X 4. Federal Project; X 5. Irrigation District

If under Ditch Company, Irrigation District, or Government Project, state the number of shares or inches, acre feet, as the case may be in said system

App. No. Decree No.	NAME OF APPROPRIATOR TO WHOM DECREED	NAME OF STREAM	Date App. Date Priority	Miner's Inches	In Use	NAME OF DITCH (Water Delivered By)	No.	R/F	P/G/S	Present Irr. Acres	Irrigable Acres
See Dist		Bitterroot River				Big Flat Irrigation D	5	R		5	0

NOTE: R—Denotes Regular Irrigation. F—Flood Irrigation. P—Water diverted by means of pumping. G—Water diverted by gravity, S—Stored Water.

Condition of System Good Topography River Bottom River Basin Columbia River

Adequate Supply: Yes X No Explain

Remarks 5" Big Flat Irrigation District.
Bought 5 acres of Sec. 7, NW¼NW¼, NE¼NW¼, T. 13N - R. 20 W.

Also in: Plat No. Twp. Rge.	Plat No. Twp. Rge.	Plat No. Twp. Rge.
Plat No. Twp. Rge.	Plat No. Twp. Rge.	Plat No. Twp. Rge.

Information From:
Mrs. Morin

6	5	4	3	2	1
7	8	9	10	11	12
18	17	16	15	14	13
19	20	21	22	23	24
30	29	28	27	26	25
31	32	33	34	35	36

NOTE: Bought 5 acres of Sec. 7, NW¼NW¼, NE¼NW¼, 13N - R. 20W

F-1-A

County Missoula

T. 13N R. 20W Plat No. 56

Farm Checked: Date 6-24-59

Photo No. 2P-20

By William Lambeth

STATE OF MONTANA
STATE ENGINEERS OFFICE
Water Resources Survey

Legal Land Owner H. E. & Marie D. Riggs Address Rt 2, Missoula, Montana

Operator Same Address

Water is deliverd by:— X 1. Private System; X 2. Ditch Company; 3. State Project; 4. Federal Project; 5. Irrigation District

If under Ditch Company, Irrigation District, or Government Project, state the number of shares or inches, acre feet, as the case may be in said system

App. No. Decree No.	NAME OF APPROPRIATOR TO WHOM DECREED	NAME OF STREAM	Date App. Date Priority	Miner's Inches	In Use	NAME OF DITCH (Water Delivered By)	No.	R/F	P/G/S	Present Irr. Acres	Irrigable Acres
See Co		Clark Fork River				Flynn-Lowney D	2	R		43	0
Use Rt.		Slough				Sprinkler	1	R		72	0
A-177G	U. S. Bureau of										
	Reclamation (by H.										
	D. Comstock)	Clark Fork River	7-11-44	800	No						
					ditch						
					built						

NOTE: R—Denotes Regular Irrigation. F—Flood Irrigation. P—Water diverted by means of pumping. G—Water diverted by gravity. S—Stored Water.

Condition of System Good Topography Flat River Basin Columbia River

Adequate Supply: Yes x No Explain

Remarks 120" Hellgate Irrigation Company
A-509 is part of Hellgate Irrigation Company rights.

Also in: Plat No. Twp. Rge.	Plat No. Twp. Rge.	Plat No. Twp. Rge.
Plat No. Twp. Rge.	Plat No. Twp. Rge.	Plat No. Twp. Rge.

Information From:
H. E. Riggs

6	5	4	3	2	1
7	8	9	10	11	12
18	17	16	15	14	13 E
19	20	21	22	23	24
30	29	28	27	26	25
31	32	33	34	35	36

13-E

F-1-A

County Missoula

Farm Checked: Date 5-15-59

By William Lambeth

STATE OF MONTANA
STATE ENGINEERS OFFICE
Water Resources Survey

T. 13N R. 20W Plat No. 56

Photo No. 1P-183

Legal Land Owner Lidlian & Wayne Rose Address Rt. 2, Missoula, Montana

Operator Same Address

Water is deliverd by:— 1. Private System; X 2. Ditch Company; 3. State Project; 4. Federal Project; 5. Irrigation District

If under Ditch Company, Irrigation District, or Government Project, state the number of shares or inches, acre feet, as the case may be in said system

App. No. Decree No.	NAME OF APPROPRIATOR TO WHOM DECREED	NAME OF STREAM	Date App. Date Priority	Miner's Inches	In Use	NAME OF DITCH (Water Delivered By)	No.	R/F	P/G/S	Present Irr. Acres	Irrigable Acres
See Dist		Clark Fork River				Frenchtown Irrigation D	2	R		39	0

NOTE: R—Denotes Regular Irrigation. F—Flood Irrigation. P—Water diverted by means of pumping. G—Water diverted by gravity. S—Stored Water.

Condition of System Good Topography River Bottom River Basin Columbia River

Adequate Supply: Yes X No Explain

Remarks 65.5 Acres Frenchtown Irrigation District.

Also in: Plat No.	Twp.	Rge.	Plat No.	Twp.	Rge.	Plat No.	Twp.	Rge.
Plat No.	Twp.	Rge.	Plat No.	Twp.	Rge.	Plat No.	Twp.	Rge.

Information From:
Wayne Rose

A 6	5	4	3	2	1
7	8	9	10	11	12
18	17	16	15	14	13
19	20	21	22	23	24
30	29	28	27	26	25
31	32	33	34	35	36

6-A

F-1-A

County Missoula

Farm Checked: Date 6-5-59

By William Lambeth

STATE OF MONTANA
STATE ENGINEERS OFFICE
Water Resources Survey

T. 13N R. 20W Plat No. 56

Photo No. 2P-18

Legal Land Owner Rowe Acres - See Following Forms Address Missoula, Montana

Operator ..... Address .....

Water is deliverd by:— 1. Private System; 2. Ditch Company; 3. State Project; 4. Fede al Project; x 5. Irrigation District

If under Ditch Company, Irrigation District, or Government Project, state the number of shares or inches, acre feet, as the case may be in said system .....

App. No. Decree No.	NAME OF APPROPRIATOR TO WHOM DECREED	NAME OF STREAM	Date App. Date Priority	Miner's Inches	In Use	NAME OF DITCH (Water Delivered By)	No.	R/F	P/G/S	Present Irr. Acres	Irrigable Acres
See Disu		Clark Fork River				Lat. H-1	5	R		36	0

NOTE: R—Denotes Regular Irrigation. F—Flood Irrigation. P—Water diverted by means of pumping. G—Water diverted by gravity. S—Stored Water.

Condition of System Good Topography Valley River Basin Columbia River

Adequate Supply: Yes x No Explain .....

Remarks .....

Also in: Plat No. ... Twp. ... Rge. ... | Plat No. ... Twp. ... Rge. ... | Plat No. ... Twp. ... Rge. ...
Plat No. ... Twp. ... Rge. ... | Plat No. ... Twp. ... Rge. ... | Plat No. ... Twp. ... Rge. ...

Information From:
L. L. Bulen

6	5	4	3	2	1
7	8	9	10	11	12
	17	16	15	14	13
19	20	21	22	23	24
30	29	28	27	26	
31	32	33	34	35	36

25-C

F-1-A

County Missoula

Farm Checked: Date 6-16-59

By William Lambeth

STATE OF MONTANA
STATE ENGINEERS OFFICE
Water Resources Survey

T. 13N R. 20W Plat No. 56

Photo No. 2P-18

Legal Land Owner Raymond & Ruby Wickes - Miscellaneous Locations Address

Operator A2, Sec. 26 Address

Water is delivered by:— 1. Private System; 2. Ditch Company; 3. State Project; 4. Federal Project; X 5. Irrigation District

If under Ditch Company, Irrigation District, or Government Project, state the number of shares or inches, acre feet, as the case may be in said system

App. No. Decree No.	NAME OF APPROPRIATOR TO WHOM DECREED	NAME OF STREAM	Date App. Date Priority	Miner's Inches	In Use	NAME OF DITCH (Water Delivered By)	No.	R/F	P/G/S	Present Irr. Acres	Irrigable Acres
ee Dist		Clark Fork River				Missoula Irrigation D	5	R		4	0

NOTE: R—Denotes Regular Irrigation. F—Flood Irrigation. P—Water diverted by means of pumping. G—Water diverted by gravity. S—Stored Water.

Condition of System Good Topography Flat River Basin Columbia River

Adequate Supply: Yes X No Explain

Remarks 1st Missoula Irrigation District. (Miscellaneous Locations)

Also in: Plat No. Twp. Rge.	Plat No. Twp. Rge.	Plat No. Twp. Rge.
Plat No. Twp. Rge.	Plat No. Twp. Rge.	Plat No. Twp. Rge.

Information From:
L. L. Bulen & Field Survey

F-1-A

County Missoula

Farm Checked: Date 6-16-59

By William Lambeth

STATE OF MONTANA
STATE ENGINEERS OFFICE
Water Resources Survey

T. 13N R. 20W Plat No. 56

Photo No. 2P-18

Legal Land Owner John B. & Irene Woods - Miscellaneous Locations Address

Operator H in NW¼SE¼, Sec. 26 Address

Water is deliverd by:— 1. Private System; 2. Ditch Company; 3. State Project; 4. Federal Project; x 5. Irrigation District

If under Ditch Company, Irrigation District, or Government Project, state the number of shares or inches, acre feet, as the case may be in said system

App. No. Decree No.	NAME OF APPROPRIATOR TO WHOM DECREED	NAME OF STREAM	Date App. Date Priority	Miner's Inches	In Use	NAME OF DITCH (Water Delivered By)	No.	R/F	P/G/S	Present Irr. Acres	Irrigable Acres
See Dit.		Clark Fork River				Missoula Irrigation D	5	R		12	0

NOTE: R—Denotes Regular Irrigation. F—Flood Irrigation. P—Water diverted by means of pumping. G—Water diverted by gravity. S—Stored Water.

Condition of System Good Topography Flat River Basin Columbia River

Adequate Supply: Yes x No Explain

Remarks 8w Missoula Irrigation District. (Miscellaneous Locations)

Also in: Plat No. Twp. Rge.	Plat No. Twp. Rge.	Plat No. Twp. Rge.
Plat No. Twp. Rge.	Plat No. Twp. Rge.	Plat No. Twp. Rge.

Information From:

L. L. Bulen & Field Survey

F-1-A

County Missoula

Farm Checked: Date 6-16-59

By William Lambeth

STATE OF MONTANA
STATE ENGINEERS OFFICE
Water Resources Survey

T. 13N R. 20W Plat No. 56

Photo No. 2P-18

Legal Land Owner Richard & Mrytle Young - Miscellaneous Locations Address

Operator R in NW¼SW¼, Sec. 26 Address

Water is delivered by:— 1. Private System; 2. Ditch Company; 3. State Project; 4. Federal Project; x 5. Irrigation District

If under Ditch Company, Irrigation District, or Government Project, state the number of shares or inches, acre feet, as the case may be in said system

App. No. Decree No.	NAME OF APPROPRIATOR TO WHOM DECREED	NAME OF STREAM	Date App. Date Priority	Miner's Inches	In Use	NAME OF DITCH (Water Delivered By)	No.	R/F	P/G/S	Present Irr. Acres	Irrigable Acres
	NO IRRIGATION										

NOTE: R—Denotes Regular Irrigation. F—Flood Irrigation. P—Water diverted by means of pumping. G—Water diverted by gravity. S—Stored Water.

Condition of System Topography River Basin Columbia River

Adequate Supply: Yes No Explain

Remarks 1* Missoula Irrigation District. (Miscellaneous Locations)

Also in: Plat No. Twp. Rge.	Plat No. Twp. Rge.	Plat No. Twp. Rge.
Plat No. Twp. Rge.	Plat No. Twp. Rge.	Plat No. Twp. Rge.

Information From:

L. L. Bulen & Field Survey

F-1-A

County Missoula

STATE OF MONTANA
STATE ENGINEERS OFFICE
Water Resources Survey

T. 13N R. 20W Plat No. 56

Farm Checked: Date 5-20-59

Photo No. 2P-22

By William Lambeth

Legal Land Owner Missoula, City of Address

Operator Same Address

Water is deliverd by:— 1. Private System; 2. Ditch Company; 3. State Project; 4. Federal Project; 5. Irrigation District

If under Ditch Company, Irrigation District, or Government Project, state the number of shares or inches, acre feet, as the case may be in said system

App. No. Decree No.	NAME OF APPROPRIATOR TO WHOM DECREED	NAME OF STREAM	Date App. Date Priority	Miner's Inches	In Use	NAME OF DITCH (Water Delivered By)	No.	S/F	P/G/S	Present Irr. Acres	Irrigable Acres
	NO IRRIGATION										
A-177G	U. S. Bureau of Reclamation (by H. D. Comstock)	Clark Fork River	7-11-44	800	No Ditch Built						

NOTE: B—Denotes Regular Irrigation. F—Flood Irrigation. P—Water diverted by means of pumping. G—Water diverted by gravity. S—Stored Water.

Condition of System ..... Topography ..... River Basin Columbia River

Adequate Supply: Yes..... No..... Explain .....

Remarks .....

Also in: Plat No..... Twp..... Rge.....	Plat No..... Twp..... Rge.....	Plat No..... Twp..... Rge.....
Plat No..... Twp..... Rge.....	Plat No..... Twp..... Rge.....	Plat No..... Twp..... Rge.....

Information From:

Field Survey


6
5
4
3
2
1
7
8
9
10
11
12
18
17
16
15
14
13
19
20
21
22
23
24
30
29
28
27
26
25
31
32
33
34
35
36

1-C

F-1-A

County Missoula

Farm Checked: Date 5-20-59

By William Lambeth

STATE OF MONTANA
STATE ENGINEERS OFFICE
Water Resources Survey

T 13N R 20W Plat No. 56

Photo No. 2P--22

Legal Land Owner Missoula County Address

Operator Same Address

Water is delivered by:— 1. Private System; 2. Ditch Company; 3. State Project; 4. Federal Project; 5. Irrigation District

If under Ditch Company, Irrigation District, or Government Project, state the number of shares or inches, acre feet as the case may be in said system

App. No. Decree No.	NAME OF APPROPRIATOR TO WHOM DECREED	NAME OF STREAM	Date App. Date Priority	Miner's Inches	In Use	NAME OF DITCH (Water Delivered By)	No.	R/F	P/G/S	Present Ir. Acres	Irrigable Acres
	NO IRRIGATION										
A-1770	U. S. Bureau of Reclamation (by H. D. Comstock)	Clark Fork River	7-11-44	800	No ditch built						

NOTE: R—Denotes Regular Irrigation. F—Flood Irrigation. P—Water diverted by means of pumping. G—Water diverted by gravity. S—Stored Water.

Condition of System Topography River Basin Columbia River

Adequate Supply: Yes No Explain

Remarks

Also in: Plat No. Twp. Rge.	Plat No. Twp. Rge.	Plat No. Twp. Rge.
Plat No. Twp. Rge.	Plat No. Twp. Rge.	Plat No. Twp. Rge.

Information From:
Field Survey

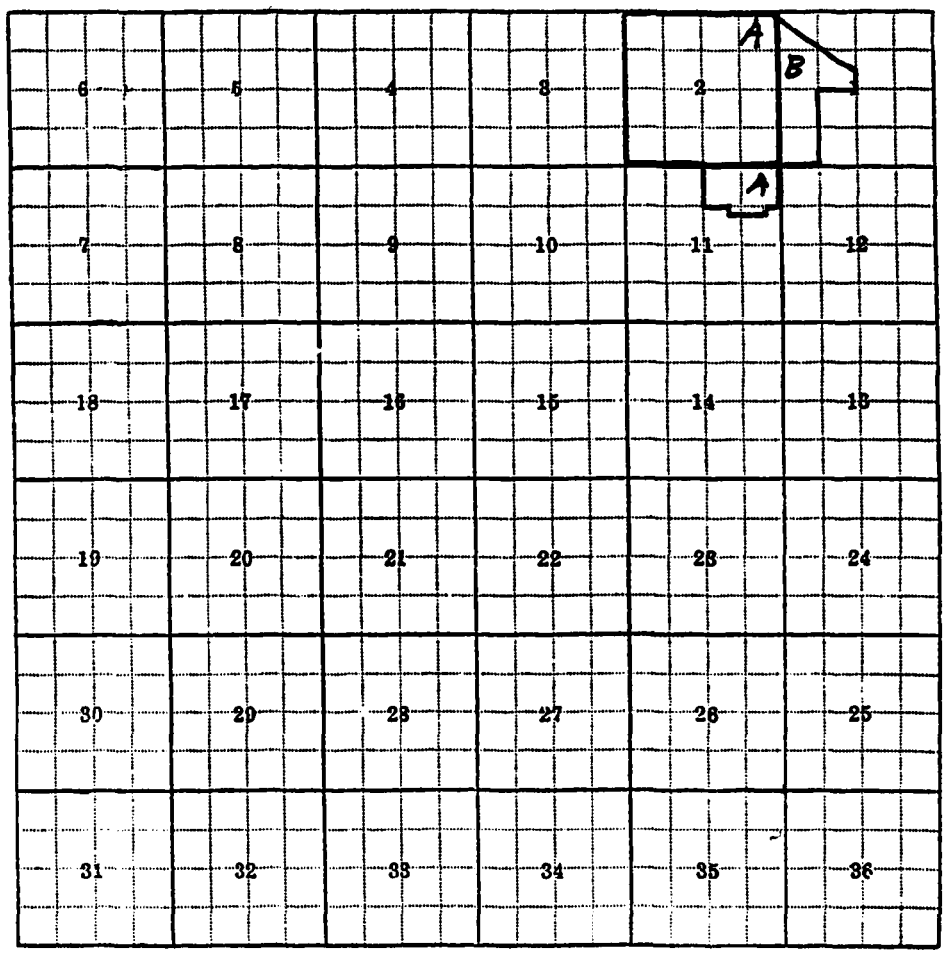
A
B
6
5
4
3
2
1
7
8
9
10
11
12
18
17
16
15
14
13
19
20
21
22
23
24
30
29
28
27
26
25
31
32
33
34
35
36

1-B, 2-A, 11-A

F-1-A

County Missoula

STATE OF MONTANA
STATE ENGINEERS OFFICE
Water Resources Survey

T 13N R 20W Plat No. 56

Farm Checked: Date 6--23-59

Photo No. 1P-183

By William Lambeth

Legal Land Owner Gilbert & Elsie B. Nelson Address

Operator Same Address

Water is deliverd by:— 1. Private System; 2. Ditch Company; 3. State Project; 4. Federal Project; x 5. Irrigation District

If under Ditch Company, Irrigation District, or Government Project, state the number of shares or inches, acre feet, as the case may be in said system

App. No. Decree No.	NAME OF APPROPRIATOR TO WHOM DECREED	NAME OF STREAM	Date App. Date Priority	Miner's Inches	In Use	NAME OF DITCH (Water Delivered By)	No.	R/F	P/G/S	Present Irr. Acres	Irrigable Acres
See Dist		Bitterroot River				Big Flat Irrigation D. (Sprinkler)	5	R		124	0

NOTE: R—Denotes Regular Irrigation. F—Flood Irrigation. P—Water diverted by means of pumping. G—Water diverted by gravity. S—Stored Water.

Condition of System Good Topography Flat River Basin Columbia River

Adequate Supply: Yes x No Explain

Remarks 127.89 Acres Big Flat Irrigation District.

Also in: Plat No.	Twp. 13N	Rge. 21W	Plat No.	Twp.	Rge.	Plat No.	Twp.	Rge.
Plat No.	Twp.	Rge.	Plat No.	Twp.	Rge.	Plat No.	Twp.	Rge.

Information From:

Ellen Morin & Field Survey

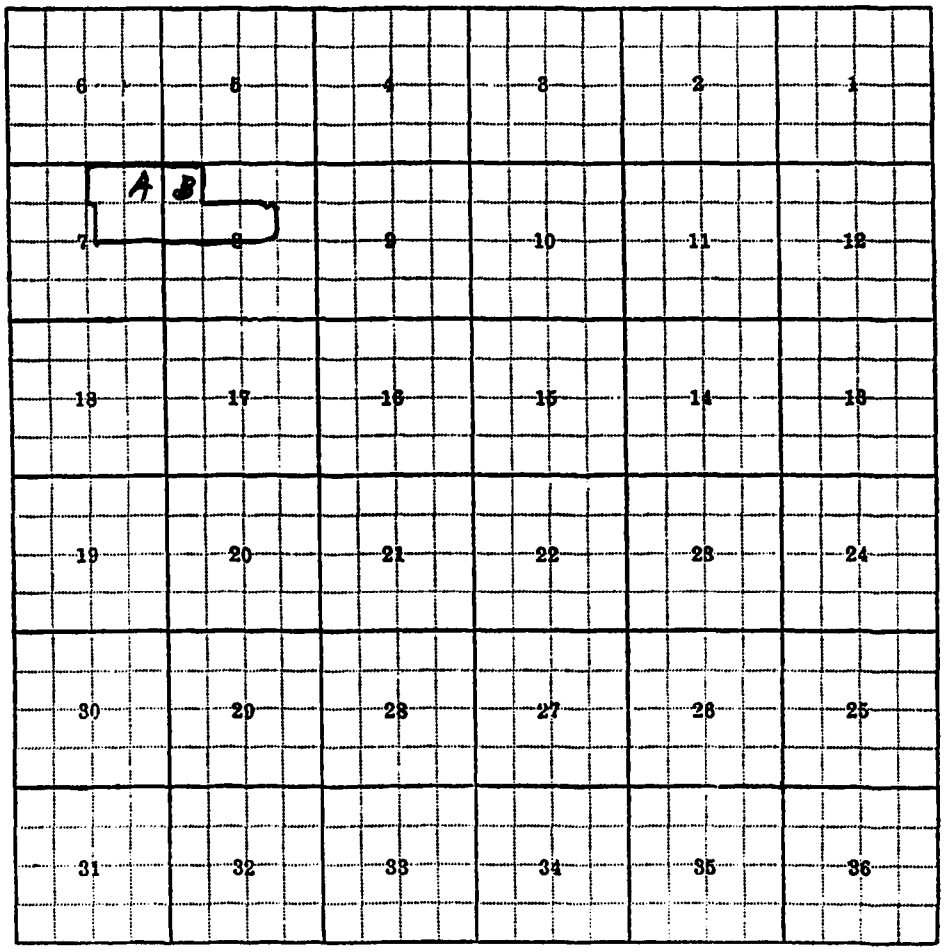
6
5
4
3
2
1
A
B
7
8
9
10
11
12
18
17
16
15
14
13
19
20
21
22
23
24
30
29
28
27
26
25
31
32
33
34
35
36

7-A, 8-B

F-1-A

County Missoula

Farm Checked: Date 6-11-59

By William Lambeth

STATE OF MONTANA
STATE ENGINEERS OFFICE
Water Resources Survey

T. 13N R. 20W Plat No. 56

Photo No. 2P-18, 2P-19

Legal Land Owner Orchard Homes #5 - See Following Forms Address Missoula, Montana

Operator ..... Address .....

Water is delivered by:— 1. Private System; 2. Ditch Company; 3. State Project; 4. Federal Project; X 5. Irrigation District

If under Ditch Company, Irrigation District, or Government Project, state the number of shares or inches, acre feet, as the case may be in said system .....

App. No. Decree No.	NAME OF APPROPRIATOR TO WHOM DECREED	NAME OF STREAM	Date App. Date Priority	Miner's Inches	In Use	NAME OF DITCH (Water Delivered By)	No.	R/F	P/G/S	Present Irr. Acres	Irrigable Acres
See Dist		Clark Fork River				Missoula Irrigation D	5	R		259	0

NOTE: R—Denotes Regular Irrigation. F—Flood Irrigation. P—Water diverted by means of pumping. G—Water diverted by gravity. S—Stored Water.

Condition of System Good Topography Valley River Basin Columbia River

Adequate Supply: Yes X No Explain .....

Remarks .....

Also in: Plat No.	Twp.	Rge.	Plat No.	Twp.	Rge.	Plat No.	Twp.	Rge.
Plat No.	Twp.	Rge.	Plat No.	Twp.	Rge.	Plat No.	Twp.	Rge.

Information From:

L. L. Bulen, Sec. of Dist.

F-1-A

County Missoula

STATE OF MONTANA
STATE ENGINEERS OFFICE
Water Resources Survey

T. 13N R. 20W Plat No. 56

Farm Checked: Date 6-11-59

Photo No. 2P-18, Lot 69; 2P-19 Lot 53

By William Lambeth

Legal Land Owner Eugene R. Ball - Orchard Homes #5 Address

Operator Lot 53, 69 - Sec. 24 & 25 Address

Water is deliverd by:— 1. Private System; 2. Ditch Company; 3. State Project; 4. Federal Project; x 5. Irrigation District

If under Ditch Company, Irrigation District, or Government Project, state the number of shares or inches, acre feet, as the case may be in said system

App. No. Decree No.	NAME OF APPROPRIATOR TO WHOM DECREED	NAME OF STREAM	Date App. Date Priority	Miner's Inches	In Use	NAME OF DITCH (Water Delivered By)	No.	R/F	P/G/S	Present Irr. Acres	Irrigable Acres
See Dist		Clark Fork River				Missoula Irrigation D	5	R		10	0

NOTE: R—Denotes Regular Irrigation. F—Flood Irrigation. P—Water diverted by means of pumping. G—Water diverted by gravity. S—Stored Water.

Condition of System Good Topography Flat River Basin Columbia River

Adequate Supply: Yes x No Explain

Remarks 10" Missoula Irrigation District.

Also in: Plat No.	Twp.	Rge.	Plat No.	Twp.	Rge.	Plat No.	Twp.	Rge.
Plat No.	Twp.	Rge.	Plat No.	Twp.	Rge.	Plat No.	Twp.	Rge.

Information From:

L. L. Bulen & Field Survey

F-1-A

County Missoula

Farm Checked: Date 6-17-59

By William Lambeth

STATE OF MONTANA
STATE ENGINEERS OFFICE
Water Resources Survey

T. 13N R. 20W Plat No. 56

Photo No. 2P-19

Legal Land Owner Bethel & Elsie Beebe - Orchard Homes #5 Address

Operator Part lot 22 (R) - Sec. 24 Address

Water is deliverd by:— 1. Private System; 2. Ditch Company; 3. State Project; 4. Federal Project; × 5. Irrigation District

If under Ditch Company, Irrigation District, or Government Project, state the number of shares or inches, acre feet, as the case may be in said system

App. No. Decree No.	NAME OF APPROPRIATOR TO WHOM DECREED	NAME OF STREAM	Date App. Date Priority	Miner's Inches	In Use	NAME OF DITCH (Water Delivered By)	No.	R/F	P/G/S	Present Irr. Acres	Irrigable Acres
See Dist		Clark Fork River				Missoula Irrigation D	5	R		1	0

NOTE: R—Denotes Regular Irrigation. F—Flood Irrigation. P—Water diverted by means of pumping. G—Water diverted by gravity. S—Stored Water.

Condition of System Good Topography Flat River Basin Columbia River

Adequate Supply: Yes x No Explain

Remarks 1 2/3" Missoula Irrigation District.

Also in: Plat No. Twp. Rge.	Plat No. Twp. Rge.	Plat No. Twp. Rge.
Plat No. Twp. Rge.	Plat No. Twp. Rge.	Plat No. Twp. Rge.

Information From:

L. L. Bulen & Field Survey

F-1-A

County Missoula

Farm Checked: Date 6-17-59

By William Lambeth

STATE OF MONTANA
STATE ENGINEERS OFFICE
Water Resources Survey

T 13N R 20W Plat No. 56

Photo No. 2P-18

Legal Land Owner William & Emma Beeler - Orchard Homes #5 Address

Operator Lots 65-66, Sec. 25 Address

Water is delivered by:— 1. Private System; 2. Ditch Company; 3. State Project; 4. Federal Project; × 5. Irrigation District

If under Ditch Company, Irrigation District, or Government Project, state the number of shares or inches, acre feet, as the case may be in said system

App. No. Decree No.	NAME OF APPROPRIATOR TO WHOM DECREED	NAME OF STREAM	Date App. Date Priority	Miner's Inches	In Use	NAME OF DITCH (Water Delivered By)	No.	R/F	P/G/S	Present Ir. Acres	Irrigable Acres
See Dist		Clark Fork River				Missoula Irrigation D	5	R		10	0

NOTE: R—Denotes Regular Irrigation. F—Flood Irrigation. P—Water diverted by means of pumping. G—Water diverted by gravity. S—Stored Water.

Condition of System Good Topography Flat River Basin Columbia River

Adequate Supply: Yes x No. Explain

Remarks 10" Missoula Irrigation District.

Also in: Plat No. Twp. Rge.	Plat No. Twp. Rge.	Plat No. Twp. Rge.
Plat No. Twp. Rge.	Plat No. Twp. Rge.	Plat No. Twp. Rge.

Information From:

L. L. Bulen & Field Survey

F-1-A

County Missoula

STATE OF MONTANA
STATE ENGINEERS OFFICE
Water Resources Survey

T. 13N R. 20W Plat No. 56

Farm Checked: Date 6-17-51

Photo No. 2P-19

By William Lambeth

Legal Land Owner Ruth B. Benson - Orchard Homes #5 Address

Operator Lot 40 - Sec. 24 Address

Water is delivered by:— 1. Private System; 2. Ditch Company; 3 State Project; 4. Federal Project; x 5. Irrigation District

If under Ditch Company, Irrigation District, or Government Project, state the number of shares or inches, acre feet, as the case may be in said system

App. No. Decree No.	NAME OF APPROPRIATOR TO WHOM DECREED	NAME OF STREAM	Date App. Date Priority	Miner's Inches	In Use	NAME OF DITCH (Water Delivered By)	No.	R/P	P/G/S	Present Ir. Acres	Irrigable Acres
See Dist		Clark Fork River				Missoula Irrigation D	5	R		5	0

NOTE: R—Denotes Regular Irrigation. F—Flood Irrigation. P—Water diverted by means of pumping. G—Water diverted by gravity. S—Stored Water.

Condition of System Good Topography Flat River Basin Columbia River

Adequate Supply: Yes x No Explain

Remarks 5" Missoula Irrigation District

Also in: Plat No. Twp. Rge.	Plat No. Twp. Rge.	Plat No. Twp. Rge.
Plat No. Twp. Rge.	Plat No. Twp. Rge.	Plat No. Twp. Rge.

Information From:

L. L. Bulen, & Field Survey

F-1-A

County Missoula

Farm Checked: Date 6-17-59

By William Lambeth

STATE OF MONTANA
STATE ENGINEERS OFFICE
Water Resources Survey

T 13N R 20W Plat No. 56

Photo No. 2P-19

Legal Land Owner Charles & Dorothy Blackler - Orchard Homes #5 Address

Operator Lots 25-26 - Sec. 24 Address

Water is delivered by:— 1. Private System. 2. Ditch Company; 3. State Project; 4. Federal Project; × 5. Irrigation District

If under Ditch Company, Irrigation District, or Government Project, state the number of shares or inches, acre feet, as the case may be in said system

App. No. Decree No.	NAME OF APPROPRIATOR TO WHOM DECREED	NAME OF STREAM	Date App. Date Priority	Miner's Inches	In Use	NAME OF DITCH (Water Delivered By)	No.	R/F	P/G/S	Present Irr. Acres	Irrigable Acres
See Dist.		Clark Fork River				Missoula Irrigation D	5	R		6	0

NOTE: R—Denotes Regular Irrigation. F—Flood Irrigation. P—Water diverted by means of pumping. G—Water diverted by gravity. S—Stored Water.

Condition of System Good Topography Flat River Basin Columbia River

Adequate Supply: Yes x No Explain

Remarks 10" Missoula Irrigation District.

Also in: Plat No. Twp. Rge.	Plat No. Twp. Rge.	Plat No. Twp. Rge.
Plat No. Twp. Rge.	Plat No. Twp. Rge.	Plat No. Twp. Rge.

Information From:

L. L. Bulen, & Field Survey

F-1-A

County Missoula

STATE OF MONTANA
STATE ENGINEERS OFFICE
Water Resources Survey

T. 13N R. 20W. Plat No. 56

Farm Checked: Date 6-17-59

Photo No. 2P-19

By William Lambeth

Legal Land Owner Guy & Vivien Clatterhuck - Orchard Homes #5 Address

Operator Lots 27-28-29 Sec 24 Address

Water is delivered by:— 1. Private System; 2. Ditch Company; 3. State Project; 4. Federal Project; x 5. Irrigation District

If under Ditch Company, Irrigation District, or Government Project, state the number of shares or inches, acre feet, as the case may be in said system

App. No. Decree No.	NAME OF APPROPRIATOR TO WHOM DECREED	NAME OF STREAM	Date App. Date Priority	Miner's Inches	In Use	NAME OF DITCH (Water Delivered By)	No.	R/T	P/G/S	Present Ir. Acres	Irrigable Acres
See Dist		Clark Fork River				Missoula Irrigation D	5	R		12	0

NOTE: R—Denotes Regular Irrigation. F—Flood Irrigation. P—Water diverted by means of pumping. G—Water diverted by gravity. S—Stored Water.

Condition of System Good Topography Flat River Basin Columbia River

Adequate Supply: Yes x No Explain

Remarks 15" Missoula Irrigation District.

Also in: Plat No.	Twp.	Rge.	Plat No.	Twp.	Rge.	Plat No.	Twp.	Rge.
Plat No.	Twp.	Rge.	Plat No.	Twp.	Rge.	Plat No.	Twp.	Rge.

Information From:

L. L. Bulen & Field Survey

F-1-A

County Missoula

STATE OF MONTANA
STATE ENGINEERS OFFICE
Water Resources Survey

T 13N R 20W Plat No. 56

Farm Checked: Date 6-17-59

Photo No. 2P-19

By William Lambeth

Legal Land Owner George & Opal Cobus - Orchard Homes #5 Address

Operator Lot 19 in Sec. 24 Address

Water is delivered by:— 1. Private System; 2. Ditch Company; 3. State Project; 4. Federal Project; x 5. Irrigation District

If under Ditch Company, Irrigation District, or Government Project, state the number of shares or inches, acre feet, as the case may be in said system

App. No. Decree No.	NAME OF APPROPRIATOR TO WHOM DECREED	NAME OF STREAM	Date App. Date Priority	Miner's Inches	In Use	NAME OF DITCH (Water Delivered By)	No.	R/F	P/G/S	Present Irr. Acres	Irrigable Acres
See Dist		Clark Fork River				Missoula Irrigation D	5	R		3	0

NOTE: R—Denotes Regular Irrigation. F—Flood Irrigation. P—Water diverted by means of pumping. G—Water diverted by gravity. S—Stored Water.

Condition of System Good Topography Flat River Basin Columbia River

Adequate Supply: Yes x No Explain

Remarks 5" Missoula Irrigation District

Also in: Plat No. Twp. Rge.	Plat No. Twp. Rge.	Plat No. Twp. Rge.
Plat No. Twp. Rge.	Plat No. Twp. Rge.	Plat No. Twp. Rge.

Information From:

L. L. Bulen & Field Survey

F-I-A

County Missoula

STATE OF MONTANA
STATE ENGINEERS OFFICE
Water Resources Survey

T. 13N R. 20W Plat No. 56

Farm Checked: Date 6-17-59

Photo No. 2P-19

By William Lambeth

Legal Land Owner Charlie & Helen Davis - Orchard Homes #5 Address

Operator Lot 43 - Sec. 24 Address

Water is delivered by:— 1. Private System; 2. Ditch Company; 3. State Project; 4. Federal Project; × 5. Irrigation District

If under Ditch Company, Irrigation District, or Government Project, state the number of shares or inches, acre feet, as the case may be in said system

App. No. Decree No.	NAME OF APPROPRIATOR TO WHOM DECREED	NAME OF STREAM	Date App. Date Priority	Miner's Inches	In Use	NAME OF DITCH (Water Delivered By)	No.	R/F	P/G/S	Present Ir. Acres	Irrigable Acres
See Dist		Clark Fork River				Missoula Irrigation D	5	R		4	0

NOTE: R—Denotes Regular Irigation. F—Flood Irrigation. P—Water diverted by means of pumping. G—Water diverted by gravity. S—Stored Water.

Condition of System Good Topography Flat River Basin Columbia River

Adequate Supply: Yes) No Explain

Remarks " " Missoula Irrigation District.

Also in: Plat No. Twp. Rge.	Plat No. Twp. Rge.	Plat No. Twp. Rge.
Plat No. Twp. Rge.	Plat No. Twp. Rge.	Plat No. Twp. Rge.

Information From:

L. L. Bulen & Field Survey

F-1-A

County Missoula

STATE OF MONTANA
STATE ENGINEERS OFFICE
Water Resources Survey

T. 13N R. 20W Plat No. 56

Farm Checked: Date 6-17-59

Photo No. 2P-19

By William Lambeth

Legal Land Owner Samuel Davis - Orchard Homes #5 Address

Operator Part A lot 34, Part A lot 35 - Sec 24 Address

Water is deliverd by:— 1. Private System; 2. Ditch Company; 3. State Project; 4. Federal Project; X 5. Irrigation District

If under Ditch Company, Irrigation District, or Government Project state the number of shares or inches, acre feet, as the case may be in said system

App. No. Decree No.	NAME OF APPROPRIATOR TO WHOM DECREED	NAME OF STREAM	Date App. Date Priority	Miner's Inches	In Use	NAME OF DITCH (Water Delivered By)	No.	R/F	P/G/S	Present Irr. Acres	Irrigable Acres
See Dist		Clark Fork River				Missoula Irrigation D	5	R		4	0

NOTE: R—Denotes Regular Irrigation. F—Flood Irrigation. P—Water diverted by means of pumping. G—Water diverted by gravity. S—Stored Water.

Condition of System Good Topography Flat River Basin Columbia River

Adequate Supply: Yes x No Explain

Remarks 4½" Missoula Irrigation District.

Also in: Plat No. Twp. Rge.	Plat No. Twp. Rge.	Plat No. Twp. Rge.
Plat No. Twp. Rge.	Plat No. Twp. Rge.	Plat No. Twp. Rge.

Information From:

L. L. Bulen & Field Survey

F-1-A

County Missoula

Farm Checked: Date 6-17-59

By William Lambeth

STATE OF MONTANA
STATE ENGINEERS OFFICE
Water Resources Survey

T. 13N R. 20W Plat No. 56

Photo No. 2P-19

Legal Land Owner Samuel & Emma L. Davis, Jr. Address

Operator W. 2 acres Lot 34, Part G[1] lot 35 - Sec. 24 Address

Water is deliverd by:— 1. Private System; 2. Ditch Company; 3. State Project; 4. Federal Project; x 5. Irrigation District

If under Ditch Company, Irrigation District, or Government Project, state the number of shares or inches, acre feet, as the case may be in said system

App. No. Decree No.	NAME OF APPROPRIATOR TO WHOM DECREED	NAME OF STREAM	Date App. Date Priority	Miner's Inches	In Use	NAME OF DITCH (Water Delivered By)	No.	R/F	P/G/S	Present Irr. Acres	Irrigable Acres
See Dist.		Clark Fork River				Missoula Irrigation D	5	R		2	0

NOTE: R—Denotes Regular Irrigation. F—Flood Irrigation. P—Water diverted by means of pumping. G—Water diverted by gravity. S—Stored Water.

Condition of System Good Topography Flat River Basin Columbia River

Adequate Supply: Yes x No Explain

Remarks 2" Missoula Irrigation District.

Also in: Plat No. Twp. Rge. | Plat No. Twp. Rge. | Plat No. Twp. Rge.
Plat No. Twp. Rge. | Plat No. Twp. Rge. | Plat No. Twp. Rge.

Information From:

L. L. Bulen & Field Survey

F-1-A

County Missoula

Farm Checked: Date 6-17-59

By William Lambeth

STATE OF MONTANA
STATE ENGINEERS OFFICE
Water Resources Survey

T. 13N R. 20W Plat No. 56

Photo No. 2P-18

Legal Land Owner Thomas D. Fleming - Orchard Homes #5 Address

Operator Lots 67, Part 68 (K) - Sec. 25 Address

Water is delivered by:— 1. Private System; 2. Ditch Company; 3. State Project; 4. Federal Project; X 5. Irrigation District

If under Ditch Company, Irrigation District, or Government Project, state the number of shares or inches, acre feet, as the case may be in said system

App. No. Decree No.	NAME OF APPROPRIATOR TO WHOM DECREED	NAME OF STREAM	Date App. Date Priority	Miner's Inches	In Use	NAME OF DITCH (Water Delivered By)	No.	R/F	P/G/S	Present Irr. Acres	Irrigable Acres
See Dist		Clark Fork River				Missoula Irrigation D	5	R		5	0

NOTE: R—Denotes Regular Irrigation. F—Flood Irrigation. P—Water diverted by means of pumping. G—Water diverted by gravity. S—Stored Water.

Condition of System Good Topography Flat River Basin Columbia River

Adequate Supply: Yes X No Explain

Remarks 7" Missoula Irrigation District.

Also in: Plat No. Twp. Rge. | Plat No. Twp. Rge. | Plat No. Twp. Rge.
Plat No. Twp. Rge. | Plat No. Twp. Rge. | Plat No. Twp. Rge.

Information From:

L. L. Bulen & Field Survey

F-1-A

County Missoula

STATE OF MONTANA
STATE ENGINEERS OFFICE
Water Resources Survey

T. 13N R. 20W Plat No. 56

Farm Checked: Date 6-17-59

Photo No. 2P-19

By William Lambeth

Legal Land Owner Kenneth & Jean Flink - Orchard Homes #5 Address

Operator Part lot 41 (K) - Sec. 24 Address

Water is deliverd by:— 1. Private System; 2. Ditch Company; 3. State Project; 4. Federal Project; X 5. Irrigation District

If under Ditch Company, Irrigation District, or Government Project, state the number of shares or inches, acre feet, as the case may be in said system

App. No. Decree No.	NAME OF APPROPRIATOR TO WHOM DECREED	NAME OF STREAM	Date App. Date Priority	Miner's Inches	In Use	NAME OF DITCH (Water Delivered By)	No.	R/F	P/G/S	Present Irr. Acres	Irrigable Acres
See Dist		Clark Fork River				Missoula Irrigation D	5	R		2	0

NOTE: R—Denotes Regular Irrigation. F—Flood Irrigation. P—Water diverted by means of pumping. G—Water diverted by gravity. S—Stored Water.

Condition of System Good Topography Flat River Basin Columbia River

Adequate Supply: Yes X No Explain

Remarks 1" Missoula Irrigation District.

Also in: Plat No. Twp. Rge.	Plat No. Twp. Rge.	Plat No. Twp. Rge.
Plat No. Twp. Rge.	Plat No. Twp. Rge.	Plat No. Twp. Rge.

Information from:

L. L. Bulen & Field Survey

F-1-A

County Missoula

STATE OF MONTANA
STATE ENGINEERS OFFICE
Water Resources Survey

T 13N R 20W Plat No. 56

Farm Checked: Date 6-17-59

Photo No. 2P-19

By William Lambeth

Legal Land Owner Leo A. Flink - Orchard Homes #5 Address

Operator Lot 24 - Sec. 24 Address

Water is deliverd by:— 1. Private System; 2. Ditch Company; 3. State Project; 4. Federal Project; x 5. Irrigation District

If under Ditch Company, Irrigation District, or Government Project, state the number of shares or inches, acre feet, as the case may be in said system

App. No. Decree No.	NAME OF APPROPRIATOR TO WHOM DECREED	NAME OF STREAM	Date App. Date Priority	Miner's Inches	In Use	NAME OF DITCH (Water Delivered By)	No.	R/F	P/G/S	Present Irr. Acres	Irrigable Acres
See Dist		Clark Fork River				Missoula Irrigation D	5	R		2	0

NOTE: R—Denotes Regular Irrigation. F—Flood Irrigation. P—Water diverted by means of pumping. G—Water diverted by gravity. S—Stored Water.

Condition of System Good Topography Flat River Basin Columbia River

Adequate Supply: Yes x No Explain

Remarks 5" Missoula Irrigation District.

Also in: Plat No.	Twp.	Rge.	Plat No.	Twp.	Rge.	Plat No.	Twp.	Rge.
Plat No.	Twp.	Rge.	Plat No.	Twp.	Rge.	Plat No.	Twp.	Rge.

Information From:

L. L. Bulen, & Field Survey

F-1-A

County Missoula

Farm Checked: Date 6-17-59

By William Lambeth

STATE OF MONTANA
STATE ENGINEERS OFFICE
Water Resources Survey

T. 13N R. 20W Plat No. 56

Photo No. 2P-19

Legal Land Owner Tom & Mary Flink - Orchard Homes #5 Address

Operator Part lot 41 (K^1) - Sec. 24 Address

Water is deliverd by:— 1. Private System; 2. Ditch Company; 3. State Project; 4. Federal Project; X 5. Irrigation District

If under Ditch Company, Irrigation District, or Government Project, state the number of shares or inches, acre feet, as the case may be in said system

App. No. Decree No.	NAME OF APPROPRIATOR TO WHOM DECREED	NAME OF STREAM	Date App. Date Priority	Miner's Inches	In Use	NAME OF DITCH (Water Delivered By)	No.	R/F	P/G/S	Present Irr. Acres	Irrigable Acres
See Dist		Clark Fork River				Missoula Irrigation D	5	R		3	0

NOTE: R—Denotes Regular Irrigation. F—Flood Irrigation. P—Water diverted by means of pumping. G—Water diverted by gravity. S—Stored Water.

Condition of System Good Topography Flat River Basin Columbia River

Adequate Supply: Yes x No Explain

Remarks 4" Missoula Irrigation District.

Also in: Plat No.	Twp.	Rge.	Plat No.	Twp.	Rge.	Plat No.	Twp.	Rge.
Plat No.	Twp.	Rge.	Plat No.	Twp.	Rge.	Plat No.	Twp.	Rge.

Information From:

L. L. Bulen & Field Survey

F-1-A

County Missoula

STATE OF MONTANA
STATE ENGINEERS OFFICE
Water Resources Survey

T. 13N R. 20W Plat No. 56

Farm Checked: Date 6-17-59

Photo No. 2P-19

By William Lambeth

Legal Land Owner Galand & Avis Frost - Orchard Homes #5 Address

Operator Lot 56 - Sec. 24 Address

Water is deliverd by:— 1. Private System; 2. Ditch Company; 3. State Project; 4. Federal Project; X 5. Irrigation District

If under Ditch Company, Irrigation District, or Government Project, state the number of shares or inches, acre feet, as the case may be in said system

App. No. Decree No.	NAME OF APPROPRIATOR TO WHOM DECREED	NAME OF STREAM	Date App. Date Priority	Miner's Inches	In Use	NAME OF DITCH (Water Delivered By)	No.	R/F	P/G/S	Present Irr. Acres	Irrigable Acres
See Dist		Clark Fork River				Missoula Irrigation D	5	R		4	0

NOTE: R—Denotes Regular Irrigation. F—Flood Irrigation. P—Water diverted by means of pumping. G—Water diverted by gravity. S—Stored Water.

Condition of System Good Topography Flat River Basin Columbia River

Adequate Supply: Yes X No Explain

Remarks 5" Missoula Irrigation District.

Also in: Plat No. Twp. Rge.	Plat No. Twp. Rge.	Plat No. Twp. Rge.
Plat No. Twp. Rge.	Plat No. Twp. Rge.	Plat No. Twp. Rge.

Information From:

L. L. Olen & Field Survey

F-1-A

County Missoula

STATE OF MONTANA
STATE ENGINEERS OFFICE
Water Resources Survey

T. 13N R. 20W Plat No. 56

Farm Checked: Date 6-17-59

Photo No. 2P-19

By William Lambeth

Legal Land Owner Tom & Evelyn Gibbs - Orchard Homes #5 Address

Operator Lot 20 - Sec. 24 Address

Water is deliverd by:— 1. Private System; 2. Ditch Company; 3. State Project; 4. Federal Project; x 5. Irrigation District

If under Ditch Company, Irrigation District, or Government Project, state the number of shares or inches, acre feet, as the case may be in said system

App. No. Decree No.	NAME OF APPROPRIATOR TO WHOM DECREED	NAME OF STREAM	Date App. Date Priority	Miner's Inches	In Use	NAME OF DITCH (Water Delivered By)	No.	R/F	P/G/S	Present Irr. Acres	Irrigable Acres
See Dist		Clark Fork River				Missoula Irrigation D	5	R		4	0

NOTE: R—Denotes Regular Irrigation. F—Flood Irrigation. P—Water diverted by means of pumping. G—Water diverted by gravity. S—Stored Water.

Condition of System Good Topography Flat River Basin Columbia River

Adequate Supply: Yes x No Explain

Remarks 5" Missoula Irrigation District.

Also in: Plat No.	Twp.	Rge.	Plat No.	Twp.	Rge.	Plat No.	Twp.	Rge.
Plat No.	Twp.	Rge.	Plat No.	Twp.	Rge.	Plat No.	Twp.	Rge.

Information From:

L. L. Bulen & Field Survey

F-1-A

County Missoula

Farm Checked: Date 6-17-59

By William Lambeth

STATE OF MONTANA
STATE ENGINEERS OFFICE
Water Resources Survey

T. 13N R. 20W Plat No. 56

Photo No. 2P-19

Legal Land Owner Chas. Glattly - Orchard Homes #5 Address

Operator Lot 38 - Sec. 24 Address

Water is deliverd by:— 1. Private System; 2. Ditch Company; 3. State Project; 4. Federal Project; x 5. Irrigation District

If under Ditch Company, Irrigation District, or Government Project, state the number of shares or inches, acre feet, as the case may be in said system

App. No. Decree No.	NAME OF APPROPRIATOR TO WHOM DECREED	NAME OF STREAM	Date App. Date Priority	Miner's Inches	In Use	NAME OF DITCH (Water Delivered By)	No.	R/F	P/G/S	Present Irr. Acres	Irrigable Acres
See Dist		Clark Fork River				Missoula Irrigation D	5	R		3	0

NOTE: R—Denotes Regular Irrigation. F—Flood Irrigation. P—Water diverted by means of pumping. G—Water diverted by gravity. S—Stored Water.

Condition of System Good Topography Flat River Basin Columbia River

Adequate Supply: Yes x No Explain

Remarks 5" Missoula Irrigation District.

Also in: Plat No. Twp. Rge.	Plat No. Twp. Rge.	Plat No. Twp. Rge.
Plat No. Twp. Rge.	Plat No. Twp. Rge.	Plat No. Twp. Rge.

Information From:
L. L. Bulen & Field Survey

F-1-A

County Missoula

STATE OF MONTANA
STATE ENGINEERS OFFICE
Water Resources Survey

T. 13N R. 20W Plat No. 56

Farm Checked: Date 6-17-59

Photo No. 2P-19

By William Lambeth

Legal Land Owner Erik Gunnar & Clara Ranstrom - Orchard Homes #5 Address

Operator Lot 39 - Sec. 24 Address

Water is deliverd by:— 1. Private System; 2. Ditch Company; 3. State Project; 4. Federal Project; X 5. Irrigation District

If under Ditch Company, Irrigation District, or Government Project, state the number of shares or inches, acre feet, as the case may be in said system

App. No. Decree No.	NAME OF APPROPRIATOR TO WHOM DECREED	NAME OF STREAM	Date App. Date Priority	Miner's Inches	In Use	NAME OF DITCH (Water Delivered By)	No.	R/F	P/G/S	Present Irr. Acres	Irrigable Acres
See Dist		Clark Fork River				Missoula Irrigation D	5	R		4	0

NOTE: R—Denotes Regular Irrigation. F—Flood Irrigation. P—Water diverted by means of pumping. G—Water diverted by gravity. S—Stored Water.

Condition of System Good Topography Flat River Basin Columbia River

Adequate Supply: Yes x No Explain

Remarks 5" Missoula Irrigation District.

Also in: Plat No.	Twp.	Rge.	Plat No.	Twp.	Rge.	Plat No.	Twp.	Rge.
Plat No.	Twp.	Rge.	Plat No.	Twp.	Rge.	Plat No.	Twp.	Rge.

Information From:

L. L. Bulen & Field Survey

F-1-A

County Missoula

STATE OF MONTANA
STATE ENGINEERS OFFICE
Water Resources Survey

T. 13N R. 20W Plat No. 56

Farm Checked: Date 6-17-59

Photo No. 2P-19

By William Lambeth

Legal Land Owner Claude & Nina Holmes - Orchard Homes #5 Address

Operator Lot 31 - Sec. 24 Address

Water is deliverd by:— 1. Private System; 2. Ditch Company; 3. State Project; 4. Federal Project; × 5. Irrigation District

If under Ditch Company, Irrigation District, or Government Project, state the number of shares or inches, acre feet, as the case may be in said system

App. No. Decree No.	NAME OF APPROPRIATOR TO WHOM DECREED	NAME OF STREAM	Date App. Date Priority	Miner's Inches	In Use	NAME OF DITCH (Water Delivered By)	No.	R/F	P/G/S	Present Irr. Acres	Irrigable Acres
See Dist		Clark Fork River				Missoula Irrigation D	5	R		4	0

NOTE: R—Denotes Regular Irrigation. F—Flood Irrigation. P—Water diverted by means of pumping. G—Water diverted by gravity. S—Stored Water.

Condition of System Good Topography Flat River Basin Columbia River

Adequate Supply: Yes X No Explain

Remarks 5" Missoula Irrigation District.

Also in: Plat No. Twp. Rge.	Plat No. Twp. Rge.	Plat No. Twp. Rge.
Plat No. Twp. Rge.	Plat No. Twp. Rge.	Plat No. Twp. Rge.

Information From:

L. L. Bulen & Field Survey

F-1-A

County Missoula

STATE OF MONTANA
STATE ENGINEERS OFFICE
Water Resources Survey

T 13N R 20W Plat No. 56

Farm Checked: Date 6-17-59

Photo No. 2P-19

By William Lambeth

Legal Land Owner Donald & Avis Hughes - Orchard Homes #5 Address

Operator Lot 54 - Sec. 24 Address

Water is deliverd by:— 1. Private System; 2. Ditch Company; 3. State Project; 4. Federal Project; × 5. Irrigation District

If under Ditch Company, Irrigation District, or Government Project, state the number of shares or inches, acre feet, as the case may be in said system

App. No. Decree No.	NAME OF APPROPRIATOR TO WHOM DECREED	NAME OF STREAM	Date App. Date Priority	Miner's Inches	In Use	NAME OF DITCH (Water Delivered By)	No.	R/F	P/G/S	Present Irr. Acres	Irrigable Acres
See Dist		Clark Fork River				Missoula Irrigation D	5	R		4	0

NOTE: R—Denotes Regular Irrigation. F—Flood Irrigation. P—Water diverted by means of pumping. G—Water diverted by gravity. S—Stored Water.

Condition of System Good Topography Flat River Basin Columbia River

Adequate Supply: Yes x No Explain

Remarks 5" Missoula Irrigation District

Also in: Plat No.	Twp.	Rge.	Plat No.	Twp.	Rge.	Plat No.	Twp.	Rge.
Plat No.	Twp.	Rge.	Plat No.	Twp.	Rge.	Plat No.	Twp.	Rge.

Information From:

L. L. Bulen & Field Survey

F-1-A

County Missoula

Farm Checked: Date 6-17-59

By William Lambeth

STATE OF MONTANA
STATE ENGINEERS OFFICE
Water Resources Survey

T 13N R 20W Plat No. 56

Photo No. 2P-19

Legal Land Owner Peter J. Jacobsen - Orchard Homes #5 Address

Operator Lots 59-60 Sec. 24 Address

Water is delivered by:— 1. Private System; 2. Ditch Company; 3. State Project; 4. Federal Project; x 5. Irrigation District

If under Ditch Company, Irrigation District or Government Project, state the number of shares or inches, acre feet, as the case may be in said system

App. No. Decree No.	NAME OF APPROPRIATOR TO WHOM DECREED	NAME OF STREAM	Date App. Date Priority	Miner's Inches	In Use	NAME OF DITCH (Water Delivered By)	No.	R/F	P/G/S	Present Irr. Acres	Irrigable Acres
See Dist		Clark Fork River				Missoula Irrigation D	5	R		10	0

NOTE: R—Denotes Regular Irrigation. F—Flood Irrigation. P—Water diverted by means of pumping. G—Water diverted by gravity. S—Stored Water.

Condition of System Good Topography Flat River Basin Columbia River

Adequate Supply: Yes X No Explain

Remarks 10" Missoula Irrigation District.

Also in: Plat No.	Twp.	Rge.	Plat No.	Twp.	Rge.	Plat No.	Twp.	Rge.
Plat No.	Twp.	Rge.	Plat No.	Twp.	Rge.	Plat No.	Twp.	Rge.

Information From:

I. L. Bulen & Field Survey

F-1-A

County Missoula

STATE OF MONTANA
STATE ENGINEERS OFFICE
Water Resources Survey

T. 13N R. 20W Plat No. 56

Farm Checked: Date 6-17-59

Photo No. 2P-19

By William Lambeth

Legal Land Owner Austin & Flossie Jacobson - Orchard Homes #5 Address

Operator Lot W 3 acres 45 (M) - Sec. 24 Address

Water is deliverd by:— 1. Private System; 2. Ditch Company; 3. State Project; 4. Federal Project; x 5. Irrigation District

If under Ditch Company, Irrigation District, or Government Project, state the number of shares or inches, acre feet, as the case may be in said system

App. No. Decree No.	NAME OF APPROPRIATOR TO WHOM DECREED	NAME OF STREAM	Date App. Date Priority	Miner's Inches	In Use	NAME OF DITCH (Water Delivered By)	No.	R/F	P/G/S	Present Irr. Acres	Irrigable Acres
See Dist		Clark Fork River				Missoula Irrigation D	5	R		3	0

NOTE: R—Denotes Regular Irrigation. F—Flood Irrigation. P—Water diverted by means of pumping. G—Water diverted by gravity. S—Stored Water.

Condition of System Good Topography Flat River Basin Columbia River

Adequate Supply: Yes x No Explain

Remarks 3" Missoula Irrigation District.

Also in: Plat No.	Twp.	Rge.	Plat No.	Twp.	Rge.	Plat No.	Twp.	Rge.
Plat No.	Twp.	Rge.	Plat No.	Twp.	Rge.	Plat No.	Twp.	Rge.

Information From:

L. L. Bulen & Field Survey

F-1-A

County Missoula

STATE OF MONTANA
STATE ENGINEERS OFFICE
Water Resources Survey

T. 13N R. 20W Plat No. 56

Farm Checked: Date 6-17-59

Photo No. 2P-19

By William Lambeth

Legal Land Owner Edward & Howard Johns - Orchard Homes #5 Address

Operator Lot 51 - Sec. 24 Address

Water is deliverd by:— 1. Private System; 2. Ditch Company; 3. State Project; 4. Federal Project; × 5. Irrigation District

If under Ditch Company, Irrigation District, or Government Project, state the number of shares or inches, acre feet, as the case may be in said system

App. No. Decree No.	NAME OF APPROPRIATOR TO WHOM DECREED	NAME OF STREAM	Date App. Date Priority	Miner's Inches	In Use	NAME OF DITCH (Water Delivered By)	No.	R/F	P/G/S	Present Irr. Acres	Irrigable Acres
See Dist		Clark Fork River				Missoula Irrigation D	5	R		5	0

NOTE: R—Denotes Regular Irrigation. F—Flood Irrigation. P—Water diverted by means of pumping. G—Water diverted by gravity. S—Stored Water.

Condition of Syst n Good Topography Flat River Basin Columbia River

Adequate Supp'y: Yes x No Explain

Remarks 5" Missoula Irrigation District.

Also in: Plat No.	Twp.	Rge.	Plat No.	Twp.	Rge.	Plat No.	Twp.	Rge.
Plat No.	Twp.	Rge.	Plat No.	Twp.	Rge.	Plat No.	Twp.	Rge.

Information From:

L. L. Bulen & Field Survey

F-1-A

County Missoula

STATE OF MONTANA
STATE ENGINEERS OFFICE
Water Resources Survey

T 13N R 20W Plat No. 56

Farm Checked: Date 6-17-59

Photo No. 2P-19

By William Lambeth

Legal Land Owner Howard G. Johns - Orchard Homes #5 Address

Operator Lot 46 - Sec. 24 Address

Water is deliverd by:— 1. Private System; 2. Ditch Company; 3. State Project; 4. Federal Project; X 5. Irrigation District

If under Ditch Company, Irrigation District, or Government Project, state the number of shares or inches, acre feet, as the case may be in said system

App. No. Decree No.	NAME OF APPROPRIATOR TO WHOM DECREED	NAME OF STREAM	Date App. Date Priority	Miner's Inches	In Use	NAME OF DITCH (Water Delivered By)	No.	R/F	P/G/S	Present Irr. Acres	Irrigable Acres
See Dist		Clark Fork River				Missoula Irrigation D	5	R		5	0

NOTE: R—Denotes Regular Irrigation. F—Flood Irrigation. P—Water diverted by means of pumping. G—Water diverted by gravity. S—Stored Water.

Condition of System Good Topography Flat River Basin Columbia River

Adequate Supply: Yes X No Explain

Remarks 5" Missoula Irrigation District.

Also in: Plat No.	Twp.	Rge.	Plat No.	Twp.	Rge.	Plat No.	Twp.	Rge.
Plat No.	Twp.	Rge.	Plat No.	Twp.	Rge.	Plat No.	Twp.	Rge.

Information From:

L. L. Eulen & Field Survey

F-1-A

County Missoula

STATE OF MONTANA
STATE ENGINEERS OFFICE
Water Resources Survey

T. 13N R. 20W Plat No. 56

Farm Checked: Date 6-17-59

Photo No. 2P-19

By William Lambeth

Legal Land Owner Edmond & Ruby Johnson - Orchard Homes #5 Address

Operator Part lot 32 (E 3/5) - Sec. 24 Address

Water is deliverd by:— 1. Private System; 2. Ditch Company; 3. State Project; 4. Federal Project; X 5. Irrigation District

If under Ditch Company, Irrigation District, or Government Project, state the number of shares or inches, acre feet, as the case may be in said system

App. No. Decree No.	NAME OF APPROPRIATOR TO WHOM DECREED	NAME OF STREAM	Date App. Date Priority	Miner's Inches	In Use	NAME OF DITCH (Water Delivered By)	No.	R/F	P/G/S	Present Irr. Acres	Irrigable Acres
See Dist		Clark Fork River				Missoula Irrigation D	5	R		3	0

NOTE: R—Denotes Regular Irrigation. F—Flood Irrigation. P—Water diverted by means of pumping. G—Water diverted by gravity. S—Stored Water.

Condition of System Good Topography Flat River Basin Columbia River

Adequate Supply: Yes X No Explain

Remarks 3" Missoula Irrigation District

Also in: Plat No. Twp. Rge.	Plat No. Twp. Rge.	Plat No. Twp. Rge.
Plat No. Twp. Rge.	Plat No. Twp. Rge.	Plat No. Twp. Rge.

Information From:

L. L. Bulen & Field Survey

F-1-A

County Missoula

Farm Checked: Date 6-17-59

By William Lambeth

STATE OF MONTANA
STATE ENGINEERS OFFICE
Water Resources Survey

T. 13N R. 20W. Plat No. 56

Photo No. 2P-19

Legal Land Owner Romaine & Catherine Johnson - Orchard Homes #5 Address

Operator Lots 30 - Sec. 24 Address

Water is deliverd by:— 1. Private System; 2. Ditch Company; 3. State Project; 4. Federal Project; x 5. Irrigation District

If under Ditch Company, Irrigation District, or Government Project, state the number of shares or inches, acre feet, as the case may be in said system

App. No. Decree No.	NAME OF APPROPRIATOR TO WHOM DECREED	NAME OF STREAM	Date App. Date Priority	Miner's Inches	In Use	NAME OF DITCH (Water Delivered By)	No.	R/F	P/G/S	Present Irr. Acres	Irrigable Acres
See Dist		Clark Fork River				Missoula Irrigation D.	5	R		4	0

NOTE: R—Denotes Regular Irrigation. F—Flood Irrigation. P—Water diverted by means of pumping. G—Water diverted by gravity. S—Stored Water.

Condition of System Good Topography Flat River Basin Columbia River

Adequate Supply: Yes X No Explain

Remarks 5" Missoula Irrigation District.

Also in: Plat No. Twp. Rge. / Plat No. Twp. Rge.	Plat No. Twp. Rge. / Plat No. Twp. Rge.	Plat No. Twp. Rge. / Plat No. Twp. Rge.

Information From:

L. L. Bulen & Field Survey

F-1-A

County Missoula

STATE OF MONTANA
STATE ENGINEERS OFFICE
Water Resources Survey

T. 13N R. 20W Plat No. 56

Farm Checked: Date 6-17-59

Photo No. 2P-19

By William Lambeth

Legal Land Owner Lawrence & Helen Jones - Orchard Homes #5 Address

Operator Part lot 61 (M) - Sec. 24 Address

Water is deliverd by:— 1. Private System; 2. Ditch Company; 3. State Project; 4. Federal Project; X 5. Irrigation District

If under Ditch Company, Irrigation District, or Government Project, state the number of shares or inches, acre feet, as the case may be in said system

App. No. Decree No.	NAME OF APPROPRIATOR TO WHOM DECREED	NAME OF STREAM	Date App. Date Priority	Miner's Inches	In Use	NAME OF DITCH (Water Delivered By)	No.	R/F	P/G/S	Present Irr. Acres	Irrigable Acres
See Dist		Clark Fork River				Missoula Irrigation D	5	R		3	0

NOTE: R—Denotes Regular Irrigation. F—Flood Irrigation. P—Water diverted by means of pumping. G—Water diverted by gravity. S—Stored Water.

Condition of System Good Topography Flat River Basin Columbia River

Adequate Supply: Yes x No Explain

Remarks 4" Missoula Irrigation District.

Also in: Plat No. Twp. Rge.	Plat No. Twp. Rge.	Plat No. Twp. Rge.
Plat No. Twp. Rge.	Plat No. Twp. Rge.	Plat No. Twp. Rge.

Information From:

L. L. Bulen & Field Survey

F-1-A

County Missoula

STATE OF MONTANA
STATE ENGINEERS OFFICE
Water Resources Survey

T. 13N R. 20W Plat No. 56

Farm Checked: Date 6-17-59

Photo No. 2P-19

By William Lambeth

Legal Land Owner Leo & Lillian Keith - Orchard Homes #5 Address

Operator Lot 33 - Sec. 24 Address

Water is deliverd by:— 1. Private System; 2. Ditch Company; 3. State Project; 4. Federal Project; X 5. Irrigation District

If under Ditch Company, Irrigation District, or Government Project, state the number of shares or inches, acre feet, as the case may be in said system

App. No. Decree No.	NAME OF APPROPRIATOR TO WHOM DECREED	NAME OF STREAM	Date App. Date Priority	Miner's Inches	In Use	NAME OF DITCH (Water Delivered By)	No.	R/F	P/G/S	Present Irr. Acres	Irrigable Acres
See Dist		Clark Fork River				Missoula Irrigation D	5	R		4	0

NOTE: R—Denotes Regular Irrigation. F—Flood Irrigation. P—Water diverted by means of pumping. G—Water diverted by gravity. S—Stored Water.

Condition of System Good Topography Flat River Basin Columbia River

Adequate Supply: Yes x No Explain

Remarks 3" Missoula Irrigation District.

Also in: Plat No. Twp. Rge.	Plat No. Twp. Rge.	Plat No. Twp. Rge.
Plat No. Twp. Rge.	Plat No. Twp. Rge.	Plat No. Twp. Rge.

Information From:

L. L. Bulen & Field Survey

F-1-A

County Missoula

STATE OF MONTANA
STATE ENGINEERS OFFICE
Water Resources Survey

T. 13N R. 20W Plat No. 56

Farm Checked: Date 6-17-59

Photo No. 2P-19

By William Lambeth

Legal Land Owner Charles & Amy Rose Keniston - Orchard Homes #5 Address

Operator Lot W½ 44 (K) - Sec. 24 Address

Water is deliverd by:— 1. Private System; 2. Ditch Company; 3. State Project; 4. Federal Project; X 5. Irrigation District

If under Ditch Company, Irrigation District, or Government Project, state the number of shares or inches, acre feet, as the case may be in said system

App. No. Decree No.	NAME OF APPROPRIATOR TO WHOM DECREED	NAME OF STREAM	Date App. Date Priority	Miner's Inches	In Use	NAME OF DITCH (Water Delivered By)	No.	R/F	P/G/S	Present Irr. Acres	Irrigable Acres
See Dist		Clark Fork River				Missoula Irrigation D	5	R		2	0

NOTE: R—Denotes Regular Irrigation. F—Flood Irrigation. P—Water diverted by means of pumping. G—Water diverted by gravity. S—Stored Water.

Condition of System Good Topography Flat River Basin Columbia River

Adequate Supply: Yes X No Explain

Remarks 2½" Missoula Irrigation District.

Also in: Plat No. Twp. Rge.	Plat No. Twp. Rge.	Plat No. Twp. Rge.
Plat No. Twp. Rge.	Plat No. Twp. Rge.	Plat No. Twp. Rge.

Information From:

L. L. Bulen & Field Survey

F-1-A

County Missoula

Farm Checked: Date 6-17-59

By William Lambeth

STATE OF MONTANA
STATE ENGINEERS OFFICE
Water Resources Survey

T.13N R.20W Plat No. 56

Photo No. 2P-19

Legal Land Owner Henry & Cora Keniston - Orchard Homes #5 Address

Operator Part lot 61 (F) - Sec. 24 Address

Water is deliverd by:— 1. Private System; 2. Ditch Company; 3. State Project; 4. Federal Project; X 5. Irrigation District

If under Ditch Company, Irrigation District, or Government Project, state the number of shares or inches, acre feet, as the case may be in said system

App. No. Decree No.	NAME OF APPROPRIATOR TO WHOM DECREED	NAME OF STREAM	Date App. Date Priority	Miner's Inches	In Use	NAME OF DITCH (Water Delivered By)	No.	R/F	P/G/S	Present Irr. Acres	Irrigable Acres
See Dist		Clark Fork River				Missoula Irrigation D	5	R		1	0

NOTE: R—Denotes Regular Irrigation. F—Flood Irrigation. P—Water diverted by means of pumping. G—Water diverted by gravity. S—Stored Water.

Condition of System Good Topography Flat River Basin Columbia River

Adequate Supply: Yes x No Explain

Remarks 1" Missoula Irrigation District.

Also in: Plat No. Twp. Rge.	Plat No. Twp. Rge.	Plat No. Twp. Rge.
Plat No. Twp. Rge.	Plat No. Twp. Rge.	Plat No. Twp. Rge.

Information From:

L. L. Bulen & Field Survey

F-1-A

County Missoula

STATE OF MONTANA
STATE ENGINEERS OFFICE
Water Resources Survey

T 13N R 20W Plat No. 56

Farm Checked: Date 6-17-59

Photo No. 2P-18

By William Lambeth

Legal Land Owner John Kruse - Orchard Homes #5 Address

Operator Lot 79 - Sec. 25 Address

Water is deliverd by:— 1. Private System; 2. Ditch Company; 3. State Project; 4. Federal Project; x 5. Irrigation District

If under Ditch Company, Irrigation District, or Government Project, state the number of shares or inches, acre feet, as the case may be in said system

App. No. Decree No.	NAME OF APPROPRIATOR TO WHOM DECREED	NAME OF STREAM	Date App. Date Priority	Miner's Inches	In Use	NAME OF DITCH (Water Delivered By)	No.	R/F	P/G/S	Present Irr. Acres	Irrigable Acres
See Dist		Clark Fork River				Missoula Irrigation D	5	R		4	0

NOTE: R—Denotes Regular Irrigation. F—Flood Irrigation. P—Water diverted by means of pumping. G—Water diverted by gravity. S—Stored Water.

Condition of System Good Topography Flat River Basin Columbia River

Adequate Supply: Yes x No Explain

Remarks 5" Missoula Irrigation District.

Also in: Plat No. Twp. Rge.	Plat No. Twp. Rge.	Plat No. Twp. Rge.
Plat No. Twp. Rge.	Plat No. Twp. Rge.	Plat No. Twp. Rge.

Information From:
L. L. Bulen & Field Survey

F-1-A

County Missoula

STATE OF MONTANA
STATE ENGINEERS OFFICE
Water Resources Survey

T. 13N R. 20W Plat No. 56

Farm Checked: Date 6-17-59

Photo No. 2P-19

By William Lambeth

Legal Land Owner Harder & Emma Kuhl - Orchard Homes #5 Address

Operator Lots 3-4-5-12-13-14, 21 (water on Lot 21) Sec. 24 Address

Water is deliverd by:— 1. Private System; 2. Ditch Company; 3. State Project; 4. Federal Project; x 5. Irrigation District

If under Ditch Company, Irrigation District, or Government Project, state the number of shares or inches, acre feet, as the case may be in said system

App. No. Decree No.	NAME OF APPROPRIATOR TO WHOM DECREED	NAME OF STREAM	Date App. Date Priority	Miner's Inches	In Use	NAME OF DITCH (Water Delivered By)	No.	R/F	P/G/S	Present Ir. Acres	Irrigable Acres
See Dist		Clark Fork River				Missoula Irrigation D	5	R		4	0

NOTE: R—Denotes Regular Irrigation. F—Flood Irrigation. P—Water diverted by means of pumping. G—Water diverted by gravity. S—Stored Water.

Condition of System Good Topography Flat River Basin Columbia River

Adequate Supply: Yes x No Explain

Remarks 5" Missoula Irrigation District.

Also in: Plat No. Twp. Rge.	Plat No. Twp. Rge.	Plat No. Twp. Rge.
Plat No. Twp. Rge.	Plat No. Twp. Rge.	Plat No. Twp. Rge.

Information From:

L. L. Bulen & Field Survey

F-1-A

County Missoula

STATE OF MONTANA
STATE ENGINEERS OFFICE
Water Resources Survey

T. 13N R. 20W Plat No. 56

Farm Checked: Date 6-17-59

Photo No. 2P-19

By William Lambeth

Legal Land Owner Harry & Minerva E. Livesey - Orchard Homes #5 Address

Operator Lot 42, 55 - Sec. 24 Address

Water is deliverd by:— 1. Private System; 2. Ditch Company; 3. State Project; 4. Federal Project; x 5. Irrigation District

If under Ditch Company, Irrigation District, or Government Project, state the number of shares or inches, acre feet, as the case may be in said system

App. No. Decree No.	NAME OF APPROPRIATOR TO WHOM DECREED	NAME OF STREAM	Date App. Date Priority	Miner's Inches	In Use	NAME OF DITCH (Water Delivered By)	No.	R/F	P/G/S	Present Ir. Acres	Irrigable Acres
See Dist		Clark Fork River				Missoula Irrigation D	5	R		10	0

NOTE: R—Denotes Regular Irrigation. F—Flood Irrigation. P—Water diverted by means of pumping. G—Water diverted by gravity. S—Stored Water.

Condition of System Good Topography Flat River Basin Columbia River

Adequate Supply: Yes x No Explain

Remarks 10" Missoula Irrigation District.

Also in: Plat No. Twp. Rge.	Plat No. Twp. Rge.	Plat No. Twp. Rge.
Plat No. Twp. Rge.	Plat No. Twp. Rge.	Plat No. Twp. Rge.

Information From:

L. L. Bulen & Field Survey

F-1-A

County Missoula

Farm Checked: Date 6-17-59

By William Lambeth

STATE OF MONTANA
STATE ENGINEERS OFFICE
Water Resources Survey

T. 13N R. 20W Plat No. 56

Photo No. 2P-19

Legal Land Owner Mary K. Mattovich - Orchard Homes #5 Address

Operator Lot 37 - Sec. 24 Address

Water is deliverd by:— 1. Private System; 2. Ditch Company; 3. State Project; 4. Federal Project; X 5. Irrigation District

If under Ditch Company, Irrigation District, or Government Project, state the number of shares or inches, acre feet, as the case may be in said system

App. No. Decree No.	NAME OF APPROPRIATOR TO WHOM DECREED	NAME OF STREAM	Date App. Date Priority	Miner's Inches	In Use	NAME OF DITCH (Water Delivered By)	No.	R/F	P/G/S	Present Irr. Acres	Irrigable Acres
See Dist		Clark Fork River				Missoula Irrigation D	5	R		4	0

NOTE: R—Denotes Regular Irrigation. F—Flood Irrigation. P—Water divorted by means of pumping. G—Water diverted by gravity. S—Stored Water.

Condition of System Good Topography Flat River Basin Columbia River

Adequate Supply: Yes X No Explain

Remarks 5" Missoula Irrigation District.

Also in: Plat No. Twp. Rge.	Plat No. Twp. Rge.	Plat No. Twp. Rge.
Plat No. Twp. Rge.	Plat No. Twp. Rge.	Plat No. Twp. Rge.

Information From:

L. L. Bulen & Field Surv

F-1-A

County Missoula

Farm Checked: Date 6-17-59

By William Lambeth

STATE OF MONTANA
STATE ENGINEERS OFFICE
Water Resources Survey

T 13N R 20W Plat No 56

Photo No 2P-19

Legal Land Owner Robert & Geraldine McKenzie - Orchard Homes #5 Address

Operator Lot 62 - Sec. 24 Address

Water is deliverd by:— 1. Private System; 2. Ditch Company; 3. State Project; 4. Federal Project; X 5. Irrigation District

If under Ditch Company, Irrigation District, or Government Project, state the number of shares or inches, acre feet, as the case may be in said system

App. No. Decree No.	NAME OF APPROPRIATOR TO WHOM DECREED	NAME OF STREAM	Date App. Date Priority	Miner's Inches	In Use	NAME OF DITCH (Water Delivered By)	No.	R/F	P/G/S	Present Irr. Acres	Irrigable Acres
See Dist		Clark Fork River				Missoula Irrigation D	5	R		4	0

NOTE: R—Denotes Regular Irrigation. F—Flood Irrigation. P—Water diverted by means of pumping. G—Water diverted by gravity. S—Stored Water.

Condition of System Good Topography Flat River Basin Columbia River

Adequate Supply: Yes X No Explain

Remarks 5" Missoula Irrigation District.

Also in: Plat No	Twp	Rge	Plat No	Twp	Rge	Plat No	Twp	Rge
Plat No	Twp	Rge	Plat No	Twp	Rge	Plat No	Twp	Rge

Information From:

L. L. Bulen & Field Survey

F-1-A

County Missoula

STATE OF MONTANA
STATE ENGINEERS OFFICE
Water Resources Survey

T. 13N R. 20W Plat No. 56

Farm Checked: Date 6-17-59

Photo No. 2P-18

By William Lambeth

Legal Land Owner Norman & Grace McLeod - Orchard Homes #5 Address

Operator Lot 77-78 Sec. 25 Address

Water is deliverd by:— 1. Private System; 2. Ditch Company; 3. State Project; 4. Federal Project; X 5. Irrigation District

If under Ditch Company, Irrigation District, or Government Project, state the number of shares or inches, acre feet, as the case may be in said system

App. No. Decree No.	NAME OF APPROPRIATOR TO WHOM DECREED	NAME OF STREAM	Date App. Date Priority	Miner's Inches	In Use	NAME OF DITCH (Water Delivered By)	No.	R/F	P/G/S	Present Irr. Acres	Irrigable Acres
Fee Dist		Clark Fork River				Missoula Irrigation D	5	R		10	0

NOTE: R—Denotes Regular Irrigation. F—Flood Irrigation. P—Water diverted by means of pumping. G—Water diverted by gravity. S—Stored Water.

Condition of System Good Topography Flat River Basin Columbia River

Adequate Supply: Yes x No Explain

Remarks 10" Missoula Irrigation District.

Also in: Plat No. Twp. Rge.	Plat No. Twp. Rge.	Plat No. Twp. Rge.
Plat No. Twp. Rge.	Plat No. Twp. Rge.	Plat No. Twp. Rge.

Information From:

L. L. Bulen & FieldSurve

F-1-A

County Missoula

Farm Checked: Date 6-17-59

By William Lambeth

STATE OF MONTANA
STATE ENGINEERS OFFICE
Water Resources Survey

T. 13N R. 20W Plat No. 56

Photo No. 2P-19

Legal Land Owner Sylvester & May Murphy - Orchard Homes #5 Address

Operator lot 36 - Sec. 24 Address

Water is deliverd by:— 1. Private System; 2. Ditch Company; 3. State Project; 4. Federal Project; X 5. Irrigation District

If under Ditch Company, Irrigation District, or Government Project, state the number of shares or inches, acre feet, as the case may be in said system

App. No. Decree No.	NAME OF APPROPRIATOR TO WHOM DECREED	NAME OF STREAM	Date App. Date Priority	Miner's Inches	In Use	NAME OF DITCH (Water Delivered By)	No.	R/F	P/G/S	Present Irr. Acres	Irrigable Acres
See Dist		Clark Fork River				Missoula Irrigation D	5	R		4	0

NOTE: R—Denotes Regular Irrigation. F—Flood Irrigation. P—Water diverted by means of pumping. G—Water diverted by gravity. S—Stored Water.

Condition of System Good Topography Flat River Basin Columbia River

Adequate Supply: Yes x No Explain

Remarks 5" Missoula Irrigation District

Also in: Plat No. Twp. Rge.	Plat No. Twp. Rge.	Plat No. Twp. Rge.
Plat No. Twp. Rge.	Plat No. Twp. Rge.	Plat No. Twp. Rge.

Information From:

L. L. Bulen & Field Survey

F-1-A

County Missoula

Farm Checked: Date 6-17-59

By William Lambeth

STATE OF MONTANA
STATE ENGINEERS OFFICE
Water Resources Survey

T. 13 N. R. 20 W. Plat No. 56

Photo No. 2D-18

Legal Land Owner Maud E. Neeley - Orchard Homes #5 Address

Operator Lot 80 - Sec. 25 Address

Water is deliverd by:— 1. Private System; 2. Ditch Company; 3. State Project; 4. Federal Project; x 5. Irrigation District

If under Ditch Company, Irrigation District, or Government Project, state the number of shares or inches, acre feet, as the case may be in said system

App. No. Decree No.	NAME OF APPROPRIATOR TO WHOM DECREED	NAME OF STREAM	Date App. Date Priority	Miner's Inches	In Use	NAME OF DITCH (Water Delivered By)	No.	R/F	P/G/S	Present Irr. Acres	Irrigable Acres
See Dist		Clark Fork River				Missoula Irrigation D	5	R		4	0

NOTE: R—Denotes Regular Irrigation. F—Flood Irrigation. P—Water diverted by means of pumping. G—Water diverted by gravity. S—Stored Water.

Condition of System Good Topography Flat River Basin Columbia River

Adequate Supply: Yes X No Explain

Remarks 5" Missoula Irrigation District

Also in: Plat No. Twp. Rge.	Plat No. Twp. Rge.	Plat No. Twp. Rge.
Plat No. Twp. Rge.	Plat No. Twp. Rge.	Plat No. Twp. Rge.

Information From:

L. L. Bulen & Plate Survey

F-1-A

County Missoula

Farm Checked: Date 6-17-59

By William Lambeth

STATE OF MONTANA
STATE ENGINEERS OFFICE
Water Resources Survey

T. 13N. R. 20W. Plat No. 56

Photo No. 2P-18

Legal Land Owner Joseph & Constance Niemeyer - Orchard Homes #5 Address

Operator Lot part 75 (J) Sec. 25 Address

Water is deliverd by:— 1. Private System; 2. Ditch Company; 3. State Project; 4. Federal Project; X 5. Irrigation District

If under Ditch Company, Irrigation District, or Government Project, state the number of shares or inches, acre feet, as the case may be in said system

App. No. Decree No.	NAME OF APPROPRIATOR TO WHOM DECREED	NAME OF STREAM	Date App. Date Priority	Miner's Inches	In Use	NAME OF DITCH (Water Delivered By)	No.	R/F	P/G/S	Present Irr. Acres	Irrigable Acres
See Dist		Clark Fork River				Missoula Irrigation D	5	R		3	0

NOTE: R—Denotes Regular Irrigation. F—Flood Irrigation. P—Water diverted by means of pumping. G—Water diverted by gravity. S—Stored Water.

Condition of System Good Topography Flat River Basin Columbia River

Adequate Supply: Yes x No Explain

Remarks 11" Missoula Irrigation District.

Also in: Plat No. Twp. Rge.	Plat No. Twp. Rge.	Plat No. Twp. Rge.
Plat No. Twp. Rge.	Plat No. Twp. Rge.	Plat No. Twp. Rge.

Information From:

L. L. Bulen & Field Survey

F-1-A

County Missoula

Farm Checked: Date 6-17-59

By William Lambeth

STATE OF MONTANA
STATE ENGINEERS OFFICE
Water Resources Survey

T 13N R 20W Plat No. 56

Photo No. 2P-18

Legal Land Owner William & Pauline Niemeyer - Orchard Homes #5 Address

Operator Lots part 75 (J^1), lot 76 (N) - Sec. 25 Address

Water is deliverd by:— 1. Private System; 2. Ditch Company; 3. State Project; 4. Federal Project; x 5. Irrigation District

If under Ditch Company, Irrigation District, or Government Project, state the number of shares or inches, acre feet, as the case may be in said system

App. No. Decree No.	NAME OF APPROPRIATOR TO WHOM DECREED	NAME OF STREAM	Date App. Date Priority	Miner's Inches	In Use	NAME OF DITCH (Water Delivered By)	No.	R/F	P/G/S	Present Irr. Acres	Irrigable Acres
See Dist		Clark Fork River				Missoula Irrigation D	5	R		5	0

NOTE: R—Denotes Regular Irrigation. F—Flood Irrigation. P—Water diverted by means of pumping. G—Water diverted by gravity. S—Stored Water.

Condition of System Good Topography Flat River Basin Columbia River

Adequate Supply: Yes X No Explain

Remarks 7" Missoula Irrigation District.

Also in: Plat No. Twp. Rge.	Plat No. Twp. Rge.	Plat No. Twp. Rge.
Plat No. Twp. Rge.	Plat No. Twp. Rge.	Plat No. Twp. Rge.

Information From:

L. L. Bulen & Field Survey

F-1-A

County Missoula

STATE OF MONTANA
STATE ENGINEERS OFFICE
Water Resources Survey

T 13N R 20W Plat No 56

Farm Checked: Date 6-17-59

Photo No 2P-18

By William Lambeth

Legal Land Owner Kamille & Corrinne Otsupalik - Orchard Homes #5 Address

Operator Part lot 68 (A) - Sec. 25 Address

Water is deliverd by:— 1. Private System; 2. Ditch Company; 3. State Project; 4. Federal Project; X 5. Irrigation District

If under Ditch Company, Irrigation District, or Government Project, state the number of shares or inches, acre feet, as the case may be in said system

App. No. Decree No.	NAME OF APPROPRIATOR TO WHOM DECREED	NAME OF STREAM	Date App. Date Priority	Miner's Inches	In Use	NAME OF DITCH (Water Delivered By)	No.	R/F	P/G/S	Present Irr. Acres	Irrigable Acres
See Dist		Clark Fork River				Missoula Irrigation D	5	R		3	0

NOTE: R—Denotes Regular Irrigation. F—Flood Irrigation. P—Water diverted by means of pumping. G—Water diverted by gravity. S—Stored Water.

Condition of System Good Topography Flat River Basin Columbia River

Adequate Supply: Yes X No Explain

Remarks 3" Missoula Irrigation District.

Also in: Plat No. Twp. Rge.	Plat No. Twp. Rge.	Plat No. Twp. Rge.
Plat No. Twp. Rge.	Plat No. Twp. Rge.	Plat No. Twp. Rge.

Information From:

L. L. Bulen & Field Survey

F-1-A

County Missoula

STATE OF MONTANA
STATE ENGINEERS OFFICE
Water Resources Survey

T 13N R 20W Plat No. 56

Farm Checked: Date 6-17-59

Photo No. 2P-19

By William Lambeth

Legal Land Owner Lawrence & Ferne Parker - Orchard Homes #5 Address

Operator Lot 63-64 Sec. 24 Address

Water is deliverd by:— 1. Private System; 2. Ditch Company; 3. State Project; 4. Federal Project; 5. Irrigation District

If under Ditch Company, Irrigation District, or Government Project, state the number of shares or inches, acre feet, as the case may be in said system

App. No. Decree No.	NAME OF APPROPRIATOR TO WHOM DECREED	NAME OF STREAM	Date App. Date Priority	Miner's Inches	In Use	NAME OF DITCH (Water Delivered By)	No.	R/F	P/G/S	Present Irr. Acres	Irrigable Acres
See Dist		Clark Fork River				Missoula Irrigation D	5	R		10	0

NOTE: R—Denotes Regular Irrigation. F—Flood Irrigation. P—Water diverted by means of pumping. G—Water diverted by gravity. S—Stored Water.

Condition of System Good Topography Flat River Basin Columbia River

Adequate Supply: Yes X No Explain

Remarks 10" Missoula Irrigation District

Also in: Plat No.	Twp.	Rge.	Plat No.	Twp.	Rge.	Plat No.	Twp.	Rge.
Plat No.	Twp.	Rge.	Plat No.	Twp.	Rge.	Plat No.	Twp.	Rge.

Information From:

L. L. Bulen & Field Survey

F-1-A

County Missoula

Farm Checked: Date 6-17-59

By William Lambeth

STATE OF MONTANA
STATE ENGINEERS OFFICE
Water Resources Survey

T. 13N R. 20W Plat No. 56

Photo No. 2P-19

Legal Land Owner Lennie D. Peterson - Orchard Homes #5 Address

Operator Part lot 22 (R^2) Sec. 24 Address

Water is deliverd by:— 1. Private System; 2. Ditch Company; 3. State Project; 4. Federal Project; x 5. Irrigation District

If under Ditch Company, Irrigation District, or Government Project, state the number of shares or inches, acre feet, as the case may be in said system

App. No. Decree No.	NAME OF APPROPRIATOR TO WHOM DECREED	NAME OF STREAM	Date App. Date Priority	Miner's Inches	In Use	NAME OF DITCH (Water Delivered By)	No.	R/F	P/G/S	Present Irr. Acres	Irrigable Acres
See Dist		Clark Fork River				Missoula Irrigation D	5	R		1	0

NOTE: R—Denotes Regular Irrigation. F—Flood Irrigation. P—Water diverted by means of pumping. G—Water diverted by gravity. S—Stored Water.

Condition of System Good Topography Flat River Basin Columbia River

Adequate Supply: Yes x, No Explain

Remarks 1 2/3" Missoula Irrigation District.

Also in: Plat No. Twp. Rge.	Plat No. Twp. Rge.	Plat No. Twp. Rge.
Plat No. Twp. Rge.	Plat No. Twp. Rge.	Plat No. Twp. Rge.

Information From:

L. L. Bulen & Field Survey

F-1-A

County Missoula

STATE OF MONTANA
STATE ENGINEERS OFFICE
Water Resources Survey

T. 13N R. 20W Plat No. 56

Farm Checked: Date 6-17-59

Photo No. 2P-18

By William Lambeth

Legal Land Owner Vaughn & Ruby Peterson - Orchard Homes #5 Address

Operator Lot 72 - Sec. 25 Address

Water is deliverd by:— 1. Private System; 2. Ditch Company; 3. State Project; 4. Federal Project; X 5. Irrigation District

If under Ditch Company, Irrigation District, or Government Project, state the number of shares or inches, acre feet, as the case may be in said system

App. No. Decree No.	NAME OF APPROPRIATOR TO WHOM DECREED	NAME OF STREAM	Date App. Date Priority	Miner's Inches	In Use	NAME OF DITCH (Water Delivered By)	No.	R/F	P/G/S	Present Irr. Acres	Irrigable Acres
See Dist		Clark Fork River				Missoula Irrigation D	5	R		4	0

NOTE: R—Denotes Regular Irrigation. F.—Flood Irrigation. P—Water diverted by means of pumping. G—Water diverted by gravity. S—Stored Water.

Condition of System Good Topography Flat River Basin Columbia River

Adequate Supply: Yes x No Explain

Remarks 5" Missoula Irrigation District.

Also in: Plat No. Twp. Rge.	Plat No. Twp. Rge.	Plat No. Twp. Rge.
Plat No. Twp. Rge.	Plat No. Twp. Rge.	Plat No. Twp. Rge.

Information From:

L. L. Bulen & Field Survey

F-1-A

County Missoula

STATE OF MONTANA
STATE ENGINEERS OFFICE
Water Resources Survey

T. 13N R. 20W. Plat No. 56

Farm Checked: Date 6-17-59

Photo No. 2P-19

By William Lambeth

Legal Land Owner Ralph & June Piccinini - Orchard Homes #5 Address

Operator Lot 50 - Sec. 24 Address

Water is deliverd by:— 1. Private System; 2. Ditch Company; 3. State Project; 4. Federal Project; X 5. Irrigation District

If under Ditch Company, Irrigation District, or Government Project, state the number of shares or inches, acre feet, as the case may be in said system

App. No. Decree No.	NAME OF APPROPRIATOR TO WHOM DECREED	NAME OF STREAM	Date App. Date Priority	Miner's Inches	In Use	NAME OF DITCH (Water Delivered By)	No.	R/F	P/G/S	Present Irr. Acres	Irrigable Acres
See Dist		Clark Fork River				Missoula Irrigation D-	5	R		4	0

NOTE: R—Denotes Regular Irrigation. F—Flood Irrigation. P—Water diverted by means of pumping. G—Water diverted by gravity. S—Stored Water.

Condition of System Good Topography Flat River Basin Columbia River

Adequate Supply: Yes x No Explain

Remarks 5" Missoula Irrigation District.

Also in: Plat No. Twp. Rge.	Plat No. Twp. Rge.	Plat No. Twp. Rge.
Plat No. Twp. Rge.	Plat No. Twp. Rge.	Plat No. Twp. Rge.

Information From:

L. L. Bulen & Field Survey

F-1-A

County Missoula

STATE OF MONTANA

T. 13N R. 20W Plat No. 5E

Farm Checked: Date 6-17-59

STATE ENGINEERS OFFICE

Photo No. 2P-19

By William Lambeth

Water Resources Survey

Legal Land Owner James & Alice Plummer - Orchard Homes #5 Address

Operator Part lot 22 (R^{1}) Sec. 24 Address

Water is deliverd by:— 1. Private System; 2. Ditch Company; 3. State Project; 4. Federal Project; X 5. Irrigation District

If under Ditch Company, Irrigation District, or Government Project, state the number of shares or inches, acre feet, as the case may be in said system

App. No. Decree No.	NAME OF APPROPRIATOR TO WHOM DECREED	NAME OF STREAM	Date App. Date Priority	Miner's Inches	In Use	NAME OF DITCH (Water Delivered By)	No.	R/F	P/G/S	Present Irr. Acres	Irrigable Acres
See Dist		Clark Fork River				Missoula Irrigation D	5	R		1	0

NOTE: R—Denotes Regular Irrigation. F—Flood Irrigation. P—Water diverted by means of pumping. G—Water diverted by gravity. S—Stored Water.

Condition of System Good Topography Flat River Basin Columbia River

Adequate Supply: Yes X No Explain

Remarks 1 2/3" Missoula Irrigation District.

Also in: Plat No.	Twp.	Rge.	Plat No.	Twp.	Rge.	Plat No.	Twp.	Rge.
Plat No.	Twp.	Rge.	Plat No.	Twp.	Rge.	Plat No.	Twp.	Rge.

Information From:

L. L. Bulen & Field Survey

F-1-A

County Missoula

STATE OF MONTANA

T. 13N R. 20W Plat No. 56

Farm Checked: Date 6-17-59

STATE ENGINEERS OFFICE

Photo No. 2P-19

Water Resources Survey

By William Lambeth

Legal Land Owner William H. Pritchard - Orchard Homes #5 Address

Operator Lot 47-48 Sec. 24 Address

Water is delivered by:— 1. Private System; 2. Ditch Company; 3. State Project; 4. Federal Project; X 5. Irrigation District

If under Ditch Company, Irrigation District, or Government Project, state the number of shares or inches, acre feet, as the case may be in said system

App. No. Decree No.	NAME OF APPROPRIATOR TO WHOM DECREED	NAME OF STREAM	Date App. Date Priority	Miner's Inches	In Use	NAME OF DITCH (Water Delivered By)	No.	R/F	P/G/S	Present Irr. Acres	Irrigable Acres
See Dist		Clark Fork River				Missoula Irrigation D.	5	R		10	0

NOTE: R—Denotes Regular Irrigation. F—Flood Irrigation. P—Water diverted by means of pumping. G—Water diverted by gravity. S—Stored Water.

Condition of System Good Topography Flat River Basin Columbia River

Adequate Supply: Yes X No Explain

Remarks 10" Missoula Irrigation District.

Also in: Plat No.	Twp.	Rge.	Plat No.	Twp.	Rge.	Plat No.	Twp.	Rge.
Plat No.	Twp.	Rge.	Plat No.	Twp.	Rge.	Plat No.	Twp.	Rge.

Information From:

L. L. Bulen & Field Survey

F-1-A

County Missoula

STATE OF MONTANA

T. 13N R. 20W Plat No. 56

Farm Checked: Date 6-17-59

STATE ENGINEERS OFFICE

Photo No. 2P-18

By William Lambeth

Water Resources Survey

Legal Land Owner Kenneth & Lena Richardson - Orchard Homes #5 Address

Operator Lot S½ 70 - Sec. 25 Address

Water is delivered by:— 1. Private System; 2. Ditch Company; 3. State Project; 4. Federal Project; X 5. Irrigation District

If under Ditch Company, Irrigation District, or Government Project, state the number of shares or inches, acre feet, as the case may be in said system

App. No. Decree No.	NAME OF APPROPRIATOR TO WHOM DECREED	NAME OF STREAM	Date App. Date Priority	Miner's Inches	In Use	NAME OF DITCH (Water Delivered By)	No.	R/F	P/G/S	Present Irr. Acres	Irrigable Acres
See Dist		Clark Fork River				Missoula Irrigation D	5	R		2	0

NOTE: R—Denotes Regular Irrigation. F—Flood Irrigation. P—Water diverted by means of pumping. G—Water diverted by gravity. S—Stored Water.

Condition of System Good Topography Flat River Basin Columbia River

Adequate Supply: Yes x No Explain

Remarks 2½" Missoula Irrigation District.

Also in: Plat No.	Twp.	Rge.	Plat No.	Twp.	Rge.	Plat No.	Twp.	Rge.
Plat No.	Twp.	Rge.	Plat No.	Twp.	Rge.	Plat No.	Twp.	Rge.

Information From:

L. L. Bulen & Field Survey

F-1-A

County Missoula

STATE OF MONTANA

T 13N R 20W Plat No 56

Farm Checked: Date 6-17-59

STATE ENGINEERS OFFICE

Photo No 2P-18

By William Lambeth

Water Resources Survey

Legal Land Owner Kenneth & Robert Richardson - Orchard Homes #5 Address

Operator Lots 71 S 2/3 74 - Sec. 25 Address

Water is delivered by:— 1. Private System; 2. Ditch Company; 3. State Project; 4. Federal Project; X 5. Irrigation District

If under Ditch Company, Irrigation District, or Government Project, state the number of shares or inches, acre feet, as the case may be in said system

App. No. Decree No.	NAME OF APPROPRIATOR TO WHOM DECREED	NAME OF STREAM	Date App. Date Priority	Miner's Inches	In Use	NAME OF DITCH (Water Delivered By)	No.	R/F	P/G/S	Present Ir. Acres	Irrigable Acres
See Dist		Clark Fork River				Missoula Irrigation D	5	R		7	0

NOTE: R—Denotes Regular Irrigation. F—Flood Irrigation. P—Water diverted by means of pumping. G—Water diverted by gravity. S—Stored Water.

Condition of System Good Topography Flat River Basin Columbia River

Adequate Supply: Yes X No Explain

Remarks 8 1/3" Missoula Irrigation District.

Also in: Plat No.	Twp.	Rge.	Plat No.	Twp.	Rge.	Plat No.	Twp.	Rge.
Plat No.	Twp.	Rge.	Plat No.	Twp.	Rge.	Plat No.	Twp.	Rge.

Information From:

L. L. Bulen & Field Survey

F-1-A

County Missoula

STATE OF MONTANA

T. 13N R. 20W Plat No. 56

Farm Checked: Date 6-17-59

STATE ENGINEERS OFFICE

Photo No. 2P-18

Water Resources Survey

By William Lambeth

Legal Land Owner Kenneth W. Richardson - Orchard Homes #5 Address

Operator Lot N 1/3 74 - Sec. 25 Address

Water is deliverd by:— 1. Private System; 2. Ditch Company; 3. State Project; 4. Federal Project; × 5. Irrigation District

If under Ditch Company, Irrigation District, or Government Project, state the number of shares or inches, acre feet, as the case may be in said system

App. No. Decree No.	NAME OF APPROPRIATOR TO WHOM DECREED	NAME OF STREAM	Date App. Date Priority	Miner's Inches	In Use	NAME OF DITCH (Water Delivered By)	No.	R/F	P/G/S	Present Irr. Acres	Irrigable Acres
See Dist		Clark Fork River				Missoula Irrigation D	5	R		1	0

NOTE: R—Denotes Regular Irrigation. F—Flood Irrigation. P—Water diverted by means of pumping. G—Water diverted by gravity. S—Stored Water.

Condition of System Good Topography Flat River Basin Columbia River

Adequate Supply: Yes x No Explain

Remarks 1 2/3" Missoula Irrigation District.

Also in: Plat No.	Twp.	Rge.	Plat No.	Twp.	Rge.	Plat No.	Twp.	Rge.
Plat No.	Twp.	Rge.	Plat No.	Twp.	Rge.	Plat No.	Twp.	Rge.

Information From:

L. L. Bulen & Field Survey

F-1-A

County Missoula

STATE OF MONTANA

STATE ENGINEERS OFFICE

Water Resources Survey

T. 13N R. 20W Plat No. 56

Farm Checked: Date 6-17-59

Photo No. 2P--19

By William Lambeth

Legal Land Owner Mrs. Margery Richardson - Orchard Homes #5 Address

Operator Lot 52 - Sec. 24 Address

Water is deliverd by:— 1. Private System; 2. Ditch Company; 3. State Project; 4. Federal Project; × 5. Irrigation District

If under Ditch Company, Irrigation District, or Government Project, state the number of shares or inches, acre feet, as the case may be in said system

App. No. Decree No.	NAME OF APPROPRIATOR TO WHOM DECREED	NAME OF STREAM	Date App. Date Priority	Miner's Inches	In Use	NAME OF DITCH (Water Delivered By)	No.	B/F	P/G/S	Present Irr. Acres	Irrigable Acres
See Dist		Clark Fork River				Missoula Irrigation D	5	R		4	0

NOTE: R—Denotes Regular Irrigation. F—Flood Irrigation. P—Water diverted by means of pumping. G—Water diverted by gravity. S—Stored Water.

Condition of System Good Topography Flat River Basin Columbia River

Adequate Supply: Yes x No Explain

Remarks 5" Missoula Irrigation District

Also in: Plat No. Twp. Rge.	Plat No. Twp. Rge.	Plat No. Twp. Rge.
Plat No. Twp. Rge.	Plat No. Twp. Rge.	Plat No. Twp. Rge.

Information From:

L. L. Bulen & Field Survey

F-1-A

County Missoula

STATE OF MONTANA

STATE ENGINEERS OFFICE

Water Resources Survey

T 13N R 20W Plat No 56

Farm Checked: Date 6-17-59

Photo No 2P-18

By William Lambeth

Legal Land Owner Maurice & Ruth Richardson - Orchard Homes #5 Address

Operator Lot N½ 70 - Sec. 25 Address

Water is deliverd by:— 1. Private System; 2. Ditch Company; 3. State Project; 4. Federal Project; X 5. Irrigation District

If under Ditch Company, Irrigation District, or Government Project, state the number of shares or inches, acre feet, as the case may be in said system

App. No. Decree No.	NAME OF APPROPRIATOR TO WHOM DECREED	NAME OF STREAM	Date App. Date Priority	Miner's Inches	In Use	NAME OF DITCH (Water Delivered By)	No.	R/F	P/G/S	Present Ir. Acres	Irrigable Acres
See Dist		Clark Fork River				Missoula Irrigation D	5	R		2	0

NOTE: R—Denotes Regular Irrigation. F—Flood Irrigation. P—Water diverted by means of pumping. G—Water diverted by gravity. S—Stored Water.

Condition of System Good Topography Flat River Basin Columbia River

Adequate Supply: Yes X No Explain

Remarks 2½" Missoula Irrigation District.

Also in: Plat No.	Twp.	Rge.	Plat No.	Twp.	Rge.	Plat No.	Twp.	Rge.
Plat No.	Twp.	Rge.	Plat No.	Twp.	Rge.	Plat No.	Twp.	Rge.

Information From:

L. L. Bulen & Field Survey

F-1-A

County Missoula

STATE OF MONTANA

T 13N R 20W Plat No. 56

Farm Checked Date 6-17-59

STATE ENGINEERS OFFICE

Photo No. 2P-19

By William Lambeth

Water Resources Survey

Legal Land Owner Caroline Ryff - Orchard Homes #5 Address

Operator Lots E½ 44 - Sec. 24 Address

Water is deliverd by:— 1. Private System; 2. Ditch Company; 3. State Project; 4. Federal Project; X 5. Irrigation District

If under Ditch Company, Irrigation District, or Government Project, state the number of shares or inches, acre feet, as the case may be in said system

App. No. Decree No.	NAME OF APPROPRIATOR TO WHOM DECREED	NAME OF STREAM	Date App. Date Priority	Miner's Inches	In Use	NAME OF DITCH (Water Delivered By)	No.	R/P	P/G/S	Present Irr. Acres	Irrigable Acres
See Dist		Clark Fork River				Missoula Irrigation D	5	R		2	0

NOTE: R—Denotes Regular Irrigation. F—Flood Irrigation. P—Water diverted by means of pumping. G—Water diverted by gravity. S—Stored Water.

Condition of System Good Topography Flat River Basin Columbia River

Adequate Supply: Yes X No Explain

Remarks 2½" Missoula Irrigation District.

Also in: Plat No.	Twp.	Rge.	Plat No.	Twp.	Rge.	Plat No.	Twp.	Rge.
Plat No.	Twp.	Rge.	Plat No.	Twp.	Rge.	Plat No.	Twp.	Rge.

Information From:

L. L. Bulen & Field Surve

F-1-A

County Missoula

STATE OF MONTANA

T 13N R 20W Plat No. 56

Farm Checked: Date 6-17-59

STATE ENGINEERS OFFICE

Photo No. 2P-19

By William Lambeth

Water Resources Survey

Legal Land Owner Agnes C. Skelton - Orchard Homes #5 Address

Operator Lot 57-58 Sec. 24 Address

Water is delivered by:— 1. Private System; 2. Ditch Company; 3. State Project; 4. Federal Project; x 5. Irrigation District

If under Ditch Company, Irrigation District, or Government Project, state the number of shares or inches, acre feet, as the case may be in said system

App. No. Decree No.	NAME OF APPROPRIATOR TO WHOM DECREED	NAME OF STREAM	Date App. Date Priority	Miner's Inches	In Use	NAME OF DITCH (Water Delivered By)	No.	R/F	P/G/S	Present Irr. Acres	Irrigable Acres
See Dist		Clark Fork River				Missoula Irrigation D	5	R		10	0

NOTE: R—Denotes Regular Irrigation. F—Flood Irrigation. P—Water diverted by means of pumping. G—Water diverted by gravity. S—Stored Water.

Condition of System Good Topography Flat River Basin Columbia River

Adequate Supply: Yes x No Explain

Remarks 10" Missoula Irrigation District.

Also in: Plat No.	Twp.	Rge.	Plat No.	Twp.	Rge.	Plat No.	Twp.	Rge.
Plat No.	Twp.	Rge.	Plat No.	Twp.	Rge.	Plat No.	Twp.	Rge.

Information From:

L. L. Bulan & Field Survey

F-1-A

County Missoula

STATE OF MONTANA

T 13N R 20W Plat No. 56

Farm Checked: Date 6-17-59

STATE ENGINEERS OFFICE

Photo No. 2P-19

By William Lambeth

Water Resources Survey

Legal Land Owner Ernest & Grace Smith - Orchard Homes #5 Address

Operator Lot 23 - Sec. 24 Address

Water is deliverd by:— 1. Private System; 2. Ditch Company; 3. State Project; 4. Federal Project; x 5. Irrigation District

If under Ditch Company, Irrigation District, or Government Project, state the number of shares or inches, acre feet, as the case may be in said system

App. No. Decree No.	NAME OF APPROPRIATOR TO WHOM DECREED	NAME OF STREAM	Date App. Date Priority	Miner's Inches	In Use	NAME OF DITCH (Water Delivered By)	No.	S/F	P/G/S	Present Irr. Acres	Irrigable Acres
See Dist.		Clark Fork River				Missoula Irrigation D	5	R		3	0

NOTE: R—Denotes Regular Irrigation. F—Flood Irrigation. P—Water diverted by means of pumping. G—Water diverted by gravity. S—Shared Water.

Condition of System Good Topography Flat River Basin Columbia River

Adequate Supply: Yes X No. Explain

Remarks 5" Missoula Irrigation District.

Also in: Plat No.	Twp.	Rge.	Plat No.	Twp.	Rge.	Plat No.	Twp.	Rge.
Plat No.	Twp.	Rge.	Plat No.	Twp.	Rge.	Plat No.	Twp.	Rge.

Information From:

L. L. Bulen & Field Survey

F-1-A

County Missoula

STATE OF MONTANA

T. 13N R. 20W Plat No. 56

Farm Checked: Date 6-17-59

STATE ENGINEERS OFFICE

Photo No. 2P-19

By Bill Lambeth

Water Resources Survey

Legal Land Owner Edward J. & Esther Walker - Orchard Homes #5 Address

Operator Lot E 2 acres 45 (1) Sec. 24 Address

Water is delivered by:— 1. Private System; 2. Ditch Company; 3. State Project; 4. Federal Project; × 5. Irrigation District

If under Ditch Company, Irrigation District, or Government Project, state the number of shares or inches, acre feet, as the case may be in said system

App. No. Decree No.	NAME OF APPROPRIATOR TO WHOM DECREED	NAME OF STREAM	Date App. Date Priority	Miner's Inches	In Use	NAME OF DITCH (Water Delivered By)	No.	R/F	P/G/S	Present Irr. Acres	Irrigable Acres
See Dist		Clark Fork River				Missoula Irrigation D	5	R		2	0

NOTE: R—Denotes Regular Irrigation. F—Flood Irrigation. P—Water diverted by means of pumping. G—Water diverted by gravity. S—Stored Water.

Condition of System Good Topography Flat River Basin Columbia River

Adequate Supply: Yes × No Explain

Remarks 2" Missoula Irrigation District.

Also in: Plat No.	Twp.	Rge.	Plat No.	Twp.	Rge.	Plat No.	Twp.	Rge.
Plat No.	Twp.	Rge.	Plat No.	Twp.	Rge.	Plat No.	Twp.	Rge.

Information From:

L. L. Bulen & Field Survey

F-1-A

County Missoula

STATE OF MONTANA

T. 13N R. 20W Plat No. 56

Farm Checked: Date 6-17-59

STATE ENGINEERS OFFICE

Photo No. 2P-18

By William Lambeth

Water Resources Survey

Legal Land Owner J. D. & Esther Weckerly - Orchard Homes #5 Address

Operator Lot 73 - Sec. 25 Address

Water is deliverd by:— 1. Private System; 2. Ditch Company; 3. State Project; 4. Federal Project; x 5. Irrigation District

If under Ditch Company, Irrigation District, or Government Project, state the number of shares or inches, acre feet, as the case may be in said system

App. No. Decree No.	NAME OF APPROPRIATOR TO WHOM DECREED	NAME OF STREAM	Date App. Date Priority	Miner's Inches	In Use	NAME OF DITCH (Water Delivered By)	No.	R/F	P/G/S	Present Irr. Acres	Irrigable Acres
See Dist		Clark Fork River				Missoula Irrigation D.	5	R		4	0

NOTE: R—Denotes Regular Irrigation. F—Flood Irrigation. P—Water diverted by means of pumping. G—Water diverted by gravity. S—Stored Water.

Condition of System Good Topography Flat River Basin ~~Columbia River~~

Adequate Supply: Yes x No Explain

Remarks 5" Missoula Irrigation District.

Also in: Plat No.	Twp.	Rge.	Plat No.	Twp.	Rge.	Plat No.	Twp.	Rge.
Plat No.	Twp.	Rge.	Plat No.	Twp.	Rge.	Plat No.	Twp.	Rge.

Information From:

L. L. Bulen & Field Survey

F-1-A

County Missoula

STATE OF MONTANA

T 13N R 20W Plat No. 56

Farm Checked: Date 6-17-59

STATE ENGINEERS OFFICE

Photo No. 2P-19

By William Lambeth

Water Resources Survey

Legal Land Owner Leo & Mattie Wulfekuhle - Orchard Homes #5 Address

Operator Lot 49 - Sec. 24 Address

Water is deliverd by:— 1. Private System; 2. Ditch Company; 3. State Project; 4. Federal Project; x 5. Irrigation District

If under Ditch Company, Irrigation District, or Government Project, state the number of shares or inches, acre feet, as the case may be in said system

App. No. Decree No.	NAME OF APPROPRIATOR TO WHOM DECREED	NAME OF STREAM	Date App. Date Priority	Miner's Inches	In Use	NAME OF DITCH (Water Delivered By)	No.	R/F	P/G/S	Present Irr. Acres	Irrigable Acres
See Dist		Clark Fork River				Missoula Irrigation D.	5	R		4	0

NOTE: R—Denotes Regular Irrigation. F—Flood Irrigation. P—Water diverted by means of pumping. G—Water diverted by gravity. S—Stored Water.

Condition of System Good Topography Flat River Basin Columbia River

Adequate Supply: Yes x No Explain

Remarks 5" Missoula Irrigation District.

Also in: Plat No. 35 Twp. 15N Rge. 21W	Plat No. Twp. Rge.	Plat No. Twp. Rge.
Plat No. Twp. Rge.	Plat No. Twp. Rge.	Plat No. Twp. Rge.

Information From:

L. L. Bulen & Field Survey

F-1-A

County Missoula

STATE OF MONTANA

T 13N R 20W Plat No. 56

Farm Checked: Date 6-10-59

STATE ENGINEERS OFFICE

Photo No. 2P-17, 2P-18

By William Lambeth

Water Resources Survey

Legal Land Owner Orchard Homes #6 - See Following Forms Address Missoula, Montana

Operator Address

Water is deliverd by:— 1. Private System; 2. Ditch Company; 3. State Project; 4. Federal Project; X 5. Irrigation District

If under Ditch Company, Irrigation District, or Government Project, state the number of shares or inches, acre feet, as the case may be in said system

App. No. Decree No.	NAME OF APPROPRIATOR TO WHOM DECREED	NAME OF STREAM	Date App. Date Priority	Miner's Inches	In Use	NAME OF DITCH (Water Delivered By)	No.	R/F	P/G/S	Present Irr. Acres	Irrigable Acres
See Dist		Clark Fork River				Missoula Irrigation D	5	R		308	0

NOTE: R—Denotes Regular Irrigation. F—Flood Irrigation. P—Water diverted by means of pumping. G—Water diverted by gravity. S—Stored Water.

Condition of System Good Topography Valley River Basin Columbia River

Adequate Supply: Yes X No Explain

Remarks

Also in: Plat No. Twp. Rge. | Plat No. Twp. Rge. | Plat No. Twp. Rge.

Plat No. Twp. Rge. | Plat No. Twp. Rge. | Plat No. Twp. Rge.

Information From:

L. L. Bulen, Sec. of Dist.

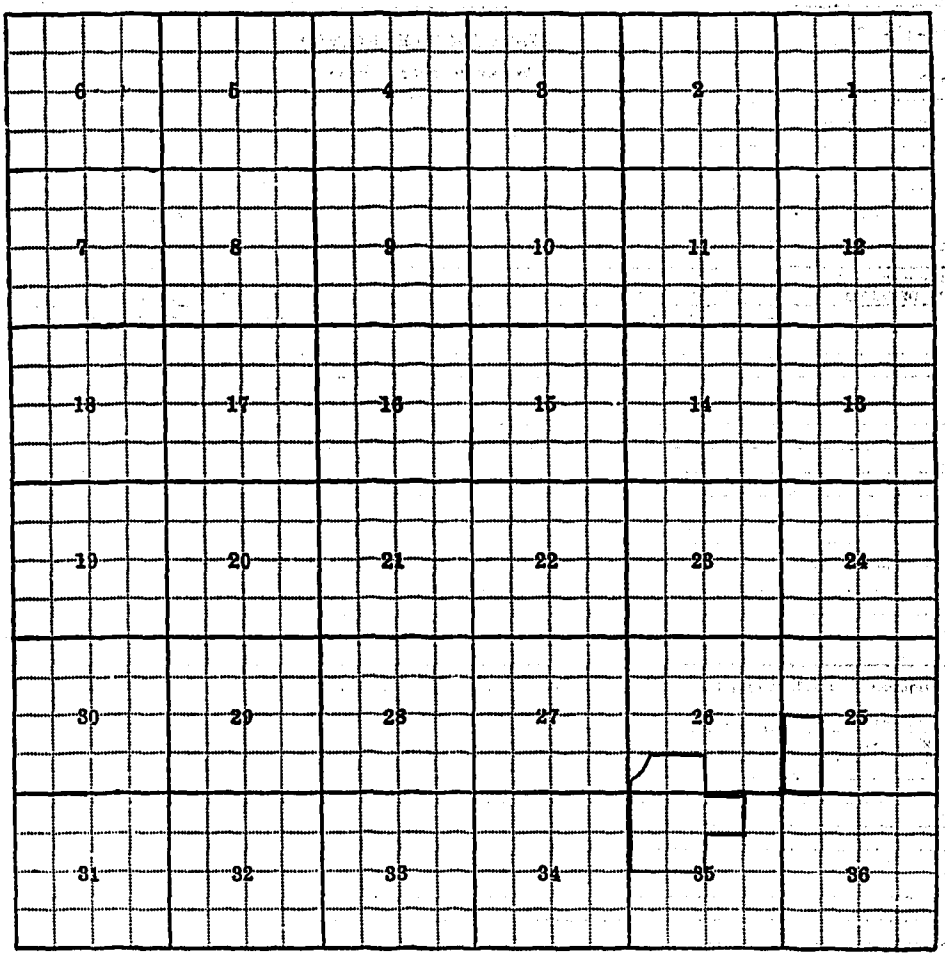
6
5
4
3
2
1
7
8
9
10
11
12
18
17
16
15
14
13
19
20
21
22
23
24
30
29
28
27
26
25
31
32
33
34
35
36

F-1-A

County Missoula

STATE OF MONTANA

T 13N R 20W Plat No. 56

Farm Checked: Date 6-10-59

STATE ENGINEERS OFFICE

Photo No. 2P-17

By William Lambeth

Water Resources Survey

Legal Land Owner Victoria Anderson - Orchard Homes #6 Address

Operator Lot 134, Sec. 35 Address

Water is deliverd by:— 1. Private System; 2. Ditch Company; 3. State Project; 4. Federal Project; X 5. Irrigation District

If under Ditch Company, Irrigation District, or Government Project, state the number of shares or inches, acre feet, as the case may be in said system

App. No. Decree No.	NAME OF APPROPRIATOR TO WHOM DECREED	NAME OF STREAM	Date App. Date Priority	Miner's Inches	In Use	NAME OF DITCH (Water Delivered By)	No.	R/F	P/G/S	Present Irr. Acres	Irrigable Acres
See Dist		Clark Fork River				Missoula Irrigation D	5	R		4	0

NOTE: R—Denotes Regular Irrigation. F—Flood Irrigation. P—Water diverted by means of pumping. G—Water diverted by gravity. S—Stored Water.

Condition of System Good Topography Flat River Basin Columbia River

Adequate Supply: Yes x No Explain

Remarks 5" Missoula Irrigation District.

Also in: Plat No. Twp. Rge. | Plat No. Twp. Rge. | Plat No. Twp. Rge.

Plat No. Twp. Rge. | Plat No. Twp. Rge. | Plat No. Twp. Rge.

Information From:
L. L. Bulen, Sec.

F-1-A

County Missoula

STATE OF MONTANA

T 13N R 20W Plat No. 56

Farm Checked: Date 6-10-59

STATE ENGINEERS OFFICE

Photo No. 2P-17

By William Lambeth

Water Resources Survey

Legal Land Owner Katie Antonich - Orchard Homes #6 Address

Operator Lot 113, Part lot 114 (M^2) Sec. 35 Address

Water is delivered by:— 1. Private System; 2. Ditch Company; 3. State Project; 4. Federal Project; X 5. Irrigation District

If under Ditch Company, Irrigation District, or Government Project, state the number of shares or inches, acre feet, as the case may be in said system

App. No. Decree No.	NAME OF APPROPRIATOR TO WHOM DECREED	NAME OF STREAM	Date App. Date Priority	Miner's Inches	In Use	NAME OF DITCH (Water Delivered By)	No.	R/F	P/G/S	Present Irr. Acres	Irrigable Acres
See Dist		Clark Fork River				Missoula Irrigation D	5	R		7	0

NOTE: R—Denotes Regular Irrigation. F—Flood Irrigation. P—Water diverted by means of pumping. G—Water diverted by gravity. S—Stored Water.

Condition of System Good Topography Flat River Basin Columbia River

Adequate Supply: Yes X No Explain

Remarks 9" Missoula Irrigation District

Also in: Plat No. Twp. Rge.	Plat No. Twp. Rge.	Plat No. Twp. Rge.
Plat No. Twp. Rge.	Plat No. Twp. Rge.	Plat No. Twp. Rge.

Information From:

L. L. Bulen, Sec.

F-1-A

County Missoula

STATE OF MONTANA

T 13N R 20W Plat No. 56

Farm Checked: Date 6-9-59

STATE ENGINEERS OFFICE

Photo No. 2P-18

By William Lambeth

Water Resources Survey

Legal Land Owner Ray & Nellie Beach - Orchard Homes #6 Address

Operator N½ lot 36, Sec. 25 Address

Water is deliverd by:— 1. Private System; 2. Ditch Company; 3. State Project; 4. Federal Project; X 5. Irrigation District

If under Ditch Company, Irrigation District, or Government Project, state the number of shares or inches, acre feet, as the case may be in said system

App. No. Decree No.	NAME OF APPROPRIATOR TO WHOM DECREED	NAME OF STREAM	Date App. Date Priority	Miner's Inches	In Use	NAME OF DITCH (Water Delivered By)	No.	R/F	P/G/S	Present Irr. Acres	Irrigable Acres
See Dist		Clark Fork River				Missoula Irrigation D	5	R		2	0

NOTE: R—Denotes Regular Irrigation. F—Flood Irrigation. P—Water diverted by means of pumping. G—Water diverted by gravity. S—Stored Water.

Condition of System Good Topography Flat River Basin Columbia River

Adequate Supply: Yes x No Explain

Remarks 2½" Missoula Irrigation District.

Also in: Plat No. Twp. Rge.	Plat No. Twp. Rge.	Plat No. Twp. Rge.
Plat No. Twp. Rge.	Plat No. Twp. Rge.	Plat No. Twp. Rge.

Information From:

L. L. Bulen, Sec.

F-1-A

County Missoula

STATE OF MONTANA
STATE ENGINEERS OFFICE
Water Resources Survey

T. 13N R. 20W Plat No. 56

Farm Checked: Date 6-10-59

Photo No. 2P-18

By William Lambeth

Legal Land Owner Robert O. & Mary Ruth Blakley - Orchard Homes #6 Address

Operator Lots #s 123-124, Sec. 35 Address

Water is delivered by:— 1. Private System; 2. Ditch Company; 3. State Project; 4. Federal Project; x 5. Irrigation District

If under Ditch Company, Irrigation District, or Government Project, state the number of shares or inches, acre feet, as the case may be in said system

App. No. Decree No.	NAME OF APPROPRIATOR TO WHOM DECREED	NAME OF STREAM	Date App. Date Priority	Miner's Inches	In Use	NAME OF DITCH (Water Delivered By)	No.	R/F	P/G/S	Present Irr. Acres	Irrigable Acres
See Dist		Clark Fork River				Missoula Irrigation D	5	R		6	0

NOTE: R—Denotes Regular Irrigation. F—Flood Irrigation. P—Water diverted by means of pumping. G—Water diverted by gravity. S—Stored Water.

Condition of System Good Topography Flat River Basin Columbia River

Adequate Supply: Yes x No Explain

Remarks 8 1/3" Missoula Irrigation District

Also in: Plat No. Twp. Rge.	Plat No. Twp. Rge.	Plat No. Twp. Rge.
Plat No. Twp. Rge.	Plat No. Twp. Rge.	Plat No. Twp. Rge.

Information From:
L. L. Bulen, Sec.

F-1-A

County Missoula

STATE OF MONTANA

STATE ENGINEERS OFFICE

Water Resources Survey

T 13N R 20W Plat No. 56

Farm Checked: Date 6-9-59

Photo No. 2P-18

By William Lambeth

Legal Land Owner Paul & Dorothy Burrell - Orchard Homes #6 Address

Operator Part lot 95 (E), Sec. 25 Address

Water is delivered by:— 1. Private System; 2. Ditch Company; 3. State Project; 4. Federal Project; x 5. Irrigation District

If under Ditch Company, Irrigation District, or Government Project, state the number of shares or inches, acre feet, as the case may be in said system

App. No. Decree No.	NAME OF APPROPRIATOR TO WHOM DECREED	NAME OF STREAM	Date App. Date Priority	Miner's Inches	In Use	NAME OF DITCH (Water Delivered By)	No.	R/F	P/G/S	Present Irr. Acres	Irrigable Acres
See Dist		Clark Fork River				Missoula Irrigation D	5	R		1	0

NOTE: R—Denotes Regular Irrigation. F—Flood Irrigation. P—Water diverted by means of pumping. G—Water diverted by gravity. S—Stored Water.

Condition of System Good Topography Flat River Basin Columbia River

Adequate Supply: Yes x No Explain

Remarks 1" Missoula Irrigation District.

Also in: Plat No. Twp. Rge.	Plat No. Twp. Rge.	Plat No. Twp. Rge.
Plat No. Twp. Rge.	Plat No. Twp. Rge.	Plat No. Twp. Rge.

Information From:

L. L. Bulen, Sec.

F-1-A

County Missoula

STATE OF MONTANA

T. 13N R. 20W Plat No. 56

Farm Checked: Date 6-10-59

STATE ENGINEERS OFFICE

Photo No. 2P-17

By William Lambeth

Water Resources Survey

Legal Land Owner Tillie & John Carlson - Orchard Homes #6 Address

Operator 2½ acres in lot 99, lot 118, Sec. 35 Address

Water is delivered by:— 1. Private System; 2. Ditch Company; 3. State Project; 4. Federal Project; X 5. Irrigation District

If under Ditch Company, Irrigation District, or Government Project, state the number of shares or inches, acre feet, as the case may be in said system

App. No. Decree No.	NAME OF APPROPRIATOR TO WHOM DECREED	NAME OF STREAM	Date App. Date Priority	Miner's Inches	In Use	NAME OF DITCH (Water Delivered By)	No.	R/F	P/G/S	Present Irr. Acres	Irrigable Acres
See Dist		Clark Fork River				Missoula Irrigation D	5	R		8	0

NOTE: R—Denotes Regular Irrigation. F—Flood Irrigation. P—Water diverted by means of pumping. G—Water diverted by gravity. S—Stored Water.

Condition of System Good Topography Flat River Basin Columbia River

Adequate Supply: Yes X No Explain

Remarks 10" Missoula Irrigation District.

Also in: Plat No.	Twp.	Rge.	Plat No.	Twp.	Rge.	Plat No.	Twp.	Rge.
Plat No.	Twp.	Rge.	Plat No.	Twp.	Rge.	Plat No.	Twp.	Rge.

Information From:

L. L. Bulen, Sec.

F-1-A

County Missoula

STATE OF MONTANA

STATE ENGINEERS OFFICE

Water Resources Survey

T. 13N R. 20W Plat No. 56

Farm Checked: Date 6-9-59

Photo No. 2P-18

By William Lambeth

Legal Land Owner Byron & Emma Chilcote - Orchard Homes #6 Address

Operator Lots 53-54, Sec. 25 Address

Water is delivered by:— 1. Private System; 2. Ditch Company; 3. State Project; 4. Federal Project; X 5. Irrigation District

If under Ditch Company, Irrigation District, or Government Project, state the number of shares or inches, acre feet, as the case may be in said system

App. No. Decree No.	NAME OF APPROPRIATOR TO WHOM DECREED	NAME OF STREAM	Date App. Date Priority	Miner's Inches	In Use	NAME OF DITCH (Water Delivered By)	No.	R/F	P/G/S	Present Irr. Acres	Irrigable Acres
See Dist		Clark Fork River				Missoula Irrigation D	5	R		10	0

NOTE: R—Denotes Regular Irrigation. F—Flood Irrigation. P—Water diverted by means of pumping. G—Water diverted by gravity. S—Shared Water.

Condition of System Good Topography Flat River Basin Columbia River

Adequate Supply: Yes X No Explain

Remarks 10" Missoula Irrigation District.

Also in: Plat No. Twp. Rge.	Plat No. Twp. Rge.	Plat No. Twp. Rge.
Plat No. Twp. Rge.	Plat No. Twp. Rge.	Plat No. Twp. Rge.

Information From:

L. L. Bulen, Sec.

F-1-A

County Missoula

STATE OF MONTANA
STATE ENGINEERS OFFICE
Water Resources Survey

T.13N R 20W Plat No.56

Farm Checked: Date 6-10-59

Photo No. 2P-17

By William Lambeth

Legal Land Owner R. A. & Marjorie Coster - Orchard Homes #6 Address

Operator Lots 102-103, Sec. 35 Address

Water is delivered by:— 1. Private System; 2. Ditch Company; 3. State Project; 4. Federal Project; × 5. Irrigation District

If under Ditch Company, Irrigation District, or Government Project, state the number of shares or inches, acre feet, as the case may be in said system

App. No. Decree No.	NAME OF APPROPRIATOR TO WHOM DECREED	NAME OF STREAM	Date App. Date Priority	Miner's Inches	In Use	NAME OF DITCH (Water Delivered By)	No.	R/F	P/G/S	Present Irr. Acres	Irrigable Acres
See Dist		Clark Fork River				Missoula Irrigation D	5	R		10	0

NOTE: R—Denotes Regular Irrigation. F—Flood Irrigation. P—Water diverted by means of pumping. G—Water diverted by gravity. S—Stored Water.

Condition of System Good Topography Flat River Basin Columbia River

Adequate Supply: Yes x No Explain

Remarks 10" Missoula Irrigation District.

Also in: Plat No. Twp. Rge.	Plat No. Twp. Rge.	Plat No. Twp. Rge.
Plat No. Twp. Rge.	Plat No. Twp. Rge.	Plat No. Twp. Rge.

Information From:
L. L. Bulen, Sec.

F-1-A

County Missoula

STATE OF MONTANA

T 13N R 20W Plat No. 56

Farm Checked: Date 6-9-59

STATE ENGINEERS OFFICE

Photo No. 2P-18

By William Lambeth

Water Resources Survey

Legal Land Owner Nora Gibbs - Orchard Homes #6 Address

Operator Lots 55-56, Sec. 25 Address

Water is deliverd by:— 1. Private System; 2. Ditch Company; 3. State Project; 4. Federal Project; X 5. Irrigation District

If under Ditch Company, Irrigation District, or Government Project, state the number of shares or inches, acre feet, as the case may be in said system

App. No. Decree No.	NAME OF APPROPRIATOR TO WHOM DECREED	NAME OF STREAM	Date App. Date Priority	Miner's Inches	In Use	NAME OF DITCH (Water Delivered By)	No.	R/F	P/G/S	Present Irr. Acres	Irrigable Acres
See Dist		Clark Fork River				Missoula Irrigation D...	5	R		10	0

NOTE: R—Denotes Regular Irrigation. F—Flood Irrigation. P—Water diverted by means of pumping. G—Water diverted by gravity. S—Stored Water.

Condition of System Good Topography Flat River Basin Columbia River

Adequate Supply: Yes X No Explain

Remarks 10" Missoula Irrigation District.

Also in: Plat No. Twp. Rge.	Plat No. Twp. Rge.	Plat No. Twp. Rge.
Plat No. Twp. Rge.	Plat No. Twp. Rge.	Plat No. Twp. Rge.

Information From:

L. L. Bulen, Sec.

F-1-A

County Missoula

STATE OF MONTANA

T 13N R 20W Plat No 56

Farm Checked: Date 6-9-59

STATE ENGINEERS OFFICE

Photo No 2P--18

By William Lambeth

Water Resources Survey

Legal Land Owner Sterling & Barbara Graeter - Orchard Homes #6 Address

Operator Part lot 36 (G^1), Sec. 25 Address

Water is deliverd by:— 1. Private System; 2. Ditch Company; 3. State Project; 4. Federal Project; X 5. Irrigation District

If under Ditch Company, Irrigation District, or Government Project, state the number of shares or inches, acre feet, as the case may be in said system

App. No. Decree No.	NAME OF APPROPRIATOR TO WHOM DECREED	NAME OF STREAM	Date App. Date Priority	Miner's Inches	In Use	NAME OF DITCH (Water Delivered By)	No.	R/F	P/G/S	Present Irr. Acres	Irrigable Acres
See Dist		Clark Fork River				Missoula Irrigation D	5	R		1	0

NOTE: R—Denotes Regular Irrigation. F—Flood Irrigation. P—Water diverted by means of pumping. G—Water diverted by gravity. S—Stored Water.

Condition of System Good Topography Flat River Basin Columbia River

Adequate Supply: Yes x No Explain

Remarks 1½" Missoula Irrigation District.

Also in: Plat No. Twp. Rge. | Plat No. Twp. Rge. | Plat No. Twp. Rge.

Plat No. Twp. Rge. | Plat No. Twp. Rge. | Plat No. Twp. Rge.

Information From: L. L. Bulen, Sec.

F-1-A

County Missoula

STATE OF MONTANA

T 13N R 20W Plat No. 56

Farm Checked: Date 6-9-59

STATE ENGINEERS OFFICE

Photo No. 2P-18

By William Lambeth

Water Resources Survey

Legal Land Owner Herman & Helen Handke - Orchard Homes #6 Address

Operator Lot 96, Sec. 25 Address

Water is deliverd by:— 1. Private System; 2. Ditch Company; 3. State Project; 4. Federal Project; x 5. Irrigation District

If under Ditch Company, Irrigation District, or Government Project, state the number of shares or inches, acre feet, as the case may be in said system

App. No. Decree No.	NAME OF APPROPRIATOR TO WHOM DECREED	NAME OF STREAM	Date App. Date Priority	Miner's Inches	In Use	NAME OF DITCH (Water Delivered By)	No.	R/F	P/G/S	Present Irr. Acres	Irrigable Acres
See Dist		Clark Fork River				Missoula Irrigation D	5	R		4	0

NOTE: R—Denotes Regular Irrigation. F—Flood Irrigation. P—Water diverted by means of pumping. G—Water diverted by gravity. S—Stored Water.

Condition of System Good Topography Flat River Basin Columbia River

Adequate Supply: Yes x No Explain

Remarks 5" Missoula Irrigation District.

Also in: Plat No. Twp. Rge. | Plat No. Twp. Rge. | Plat No. Twp. Rge.

Plat No. Twp. Rge. | Plat No. Twp. Rge. | Plat No. Twp. Rge.

Information From:

L. L. Bulen, Sec.

F-1-A

County Missoula

STATE OF MONTANA

T 13N R 20W Plat No. 56

Farm Checked: Date 6-9-59

STATE ENGINEERS OFFICE

Photo No. 2P-18

By William Lambeth

Water Resources Survey

Legal Land Owner Alfred & Betty Haugh - Orchard Homes #6 Address

Operator Part lot 35 (H) Sec. 25 Address

Water is deliverd by:— 1. Private System; 2. Ditch Company; 3. State Project; 4. Federal Project; X 5. Irrigation District

If under Ditch Company, Irrigation District, or Government Project, state the number of shares or inches, acre feet, as the case may be in said system

App. No. Decree No.	NAME OF APPROPRIATOR TO WHOM DECREED	NAME OF STREAM	Date App. Date Priority	Miner's Inches	In Use	NAME OF DITCH (Water Delivered By)	No.	R/F	P/G/S	Present Irr. Acres	Irrigable Acres
See Dist		Clark Fork River				Missoula Irrigation D	5	R		2	0

NOTE: R—Denotes Regular Irrigation. F—Flood Irrigation. P—Water diverted by means of pumping. G—Water diverted by gravity. S—Stored Water.

Condition of System Good Topography Flat River Basin Columbia River

Adequate Supply: Yes x No Explain

Remarks 2½" Missoula Irrigation District.

Also in: Plat No.	Twp.	Rge.	Plat No.	Twp.	Rge.	Plat No.	Twp.	Rge.
Plat No.	Twp.	Rge.	Plat No.	Twp.	Rge.	Plat No.	Twp.	Rge.

Information From:

L. L. Bulen, Sec.

F-1-A

County Missoula

STATE OF MONTANA

T 13N R 20W Plat No. 56

Farm Checked: Date 6-9-59

STATE ENGINEERS OFFICE

Photo No. 2P-18

By William Lambeth

Water Resources Survey

Legal Land Owner Alfred & Betty Haugh - Orchard Homes #6 Address

Operator Part lot 35 (H) Sec. 25 Address

Water is deliverd by:— 1. Private System; 2. Ditch Company; 3. State Project; 4. Federal Project; x 5. Irrigation District

If under Ditch Company, Irrigation District, or Government Project, state the number of shares or inches, acre feet, as the case may be in said system

App. No. Decree No.	NAME OF APPROPRIATOR TO WHOM DECREED	NAME OF STREAM	Date App. Date Priority	Miner's Inches	In Use	NAME OF DITCH (Water Delivered By)	No.	R/F	P/G/S	Present Irr. Acres	Irrigable Acres
See Dist		Clark Fork River				Missoula Irrigation D	5	R		2	0

NOTE: R—Denotes Regular Irrigation. F—Flood Irrigation. P—Water diverted by means of pumping. G—Water diverted by gravity. S—Stored Water.

Condition of System Good Topography Flat River Basin Columbia River

Adequate Supply: Yes x No Explain

Remarks 2½" Missoula Irrigation District.

Also in: Plat No. Twp. Rge.	Plat No. Twp. Rge.	Plat No. Twp. Rge.
Plat No. Twp. Rge.	Plat No. Twp. Rge.	Plat No. Twp. Rge.

Information From:

L. L. Bulen, Sec.

F-1-A

County Missoula

STATE OF MONTANA

T 13N R 20W Plat No. 56

Farm Checked: Date 6-9-59

STATE ENGINEERS OFFICE

Photo No. 2P-18

By William Lambeth

Water Resources Survey

Legal Land Owner John & Jean L. King - Orchard Homes #6 Address

Operator Lots 57-58-59-60, Sec. 25 Address

Water is deliverd by:— 1. Private System; 2. Ditch Company; 3. State Project; 4. Federal Project; × 5. Irrigation District

If under Ditch Company, Irrigation District, or Government Project, state the number of shares or inches, acre feet, as the case may be in said system

App. No. Decree No.	NAME OF APPROPRIATOR TO WHOM DECREED	NAME OF STREAM	Date App. Date Priority	Miner's Inches	In Use	NAME OF DITCH (Water Delivered By)	No.	R/F	P/G/S	Present Irr. Acres	Irrigab Acres
See Dist		Clark Fork River				Missoula Irrigation D	5	R		20	0

NOTE: R—Denotes Regular Irrigation. F—Flood Irrigation. P—Water diverted by means of pumping. G—Water diverted by gravity. S—Stored Water.

Condition of System Good Topography Flat River Basin Columbia River

Adequate Supply: Yes x No Explain

Remarks 20" Missoula Irrigation District.

Also in: Plat No. Twp. Rge.	Plat No. Twp. Rge.	Plat No. Twp. Rge.
Plat No. Twp. Rge.	Plat No. Twp. Rge.	Plat No. Twp. Rge.

Information From:
L. L. Bulen, Sec.

F-1-A

County Missoula

STATE OF MONTANA

T 13N R 20W Plat No 56

Farm Checked: Date 6-9-59

STATE ENGINEERS OFFICE

Photo No 2P-18

By William Lambeth

Water Resources Survey

Legal Land Owner Robert & Dorothy Lombardi - Orchard Homes #6 Address

Operator Part lot 36 (I), Sec. 25 Address

Water is deliverd by:— 1. Private System; 2. Ditch Company; 3. State Project; 4. Federal Project; x 5. Irrigation District

If under Ditch Company, Irrigation District, or Government Project, state the number of shares or inches, acre feet, as the case may be in said system

App. No. Decree No.	NAME OF APPROPRIATOR TO WHOM DECREED	NAME OF STREAM	Date App. Date Priority	Miner's Inches	In Use	NAME OF DITCH (Water Delivered By)	No.	R/F	P/G/S	Present Irr. Acres	Irrigable Acres
See Dist		Clark Fork River				Missoula Irrigation D.	5	R		1	0

NOTE: R—Denotes Regular Irrigation. F—Flood Irrigation. P—Water diverted by means of pumping. G—Water diverted by gravity. S—Stored Water.

Condition of System Good Topography Flat River Basin Columbia River

Adequate Supply: Yes x No Explain

Remarks 1" Missoula Irrigation District.

Also in: Plat No. Twp. Rge.	Plat No. Twp. Rge.	Plat No. Twp. Rge.
Plat No. Twp. Rge.	Plat No. Twp. Rge.	Plat No. Twp. Rge.

Information From:

L. L. Bulen, Sec.

F-1-A

County Missoula

STATE OF MONTANA

T 13N R 20W Plat No. 56

Farm Checked: Date 6-10-59

STATE ENGINEERS OFFICE

Photo No. 2P-17

By William Lambeth

Water Resources Survey

Legal Land Owner Daniel & Ethel M. Low - Orchard Homes #6 Address

Operator Lots 125-126, Sec. 35 Address

Water is deliverd by:— 1. Private System; 2. Ditch Company; 3. State Project; 4. Federal Project; x 5. Irrigation District

If under Ditch Company, Irrigation District, or Government Project, state the number of shares or inches, acre feet, as the case may be in said system

App. No. Decree No.	NAME OF APPROPRIATOR TO WHOM DECREED	NAME OF STREAM	Date App. Date Priority	Miner's Inches	In Use	NAME OF DITCH (Water Delivered By)	No.	R/F	P/G/S	Present Irr. Acres	Irrigable Acres
See Dist		Clark Fork River				Missoula Irrigation D	5	R		10	0

NOTE: R—Denotes Regular Irrigation. F—Flood Irrigation. P—Water diverted by means of pumping. G—Water diverted by gravity. S—Stored Water.

Condition of System Good Topography Flat River Basin Columbia River

Adequate Supply: Yes x No Explain

Remarks 10" Missoula Irrigation District

Also in: Plat No. Twp. Rge.	Plat No. Twp. Rge.	Plat No. Twp. Rge.
Plat No. Twp. Rge.	Plat No. Twp. Rge.	Plat No. Twp. Rge.

Information From:

L. L. Bulen, Sec.

F-1-A

County Missoula

STATE OF MONTANA

T 13N R 20W Plat No. 56

Farm Checked: Date 6-9-59

STATE ENGINEERS OFFICE

Photo No. 2P-18

By William Lambeth

Water Resources Survey

Legal Land Owner Gordon & Grace McDonald - Orchard Homes #6 Address

Operator Lots 69-70, 83-84, Sec. 26 Address

Water is deliverd by:— 1. Private System; 2. Ditch Company; 3. State Project; 4. Federal Project; x 5. Irrigation District

If under Ditch Company, Irrigation District, or Government Project, state the number of shares or inches, acre feet, as the case may be in said system

App. No. Decree No.	NAME OF APPROPRIATOR TO WHOM DECREED	NAME OF STREAM	Date App. Date Priority	Miner's Inches	In Use	NAME OF DITCH (Water Delivered By)	No.	R/F	P/G/S	Present Irr. Acres	Irrigable Acres
See Dist		Clark Fork River				Missoula Irrigation D	5	R		20	0

NOTE: R—Denotes Regular Irrigation. F—Flood Irrigation. P—Water diverted by means of pumping. G—Water diverted by gravity. S—Stored Water.

Condition of System Good Topography Flat River Basin Columbia River

Adequate Supply: Yes x No Explain

Remarks 20" Missoula Irrigation District.

Also in: Plat No.	Twp.	Rge.	Plat No.	Twp.	Rge.	Plat No.	Twp.	Rge.
Plat No.	Twp.	Rge.	Plat No.	Twp.	Rge.	Plat No.	Twp.	Rge.

Information From:

L. L. Bulen, Sec.

F-1-A

County Missoula — STATE OF MONTANA — T. 13N R. 20W — Plat No. 56

Farm Checked: Date 6-9-59 — STATE ENGINEERS OFFICE — Photo No. 2P-18

By William Lambeth — Water Resources Survey

Legal Land Owner Harlan & Gladys Miller - Orchard Homes #6 — Address

Operator Lots 72-73, Sec. 26 — Address

Water is deliverd by:— 1. Private System; 2. Ditch Company; 3. State Project; 4. Federal Project; X 5. Irrigation District

If under Ditch Company, Irrigation District, or Government Project, state the number of shares or inches, acre feet, as the case may be in said system

App. No. Decree No.	NAME OF APPROPRIATOR TO WHOM DECREED	NAME OF STREAM	Date App. Date Priority	Miner's Inches	In Use	NAME OF DITCH (Water Delivered By)	No.	R/F	P/G/S	Present Irr. Acres	Irrigable Acres
See Dist		Clark Fork River				Missoula Irrigation D	5	R		5	0

NOTE: R—Denotes Regular Irrigation. F—Flood Irrigation. P—Water diverted by means of pumping. G—Water diverted by gravity. S—Stored Water.

Condition of System Good — Topography Flat — River Basin Columbia River

Adequate Supply: Yes X No — Explain

Remarks 10" Missoula Irrigation District.

Also in: Plat No.	Twp.	Rge.	Plat No.	Twp.	Rge.	Plat No.	Twp.	Rge.
Plat No.	Twp.	Rge.	Plat No.	Twp.	Rge.	Plat No.	Twp.	Rge.

Information From: L. L. Bulen, Sec.

F-1-A

County Missoula

STATE OF MONTANA
STATE ENGINEERS OFFICE
Water Resources Survey

T 13N R 20W Plat No. 56

Farm Checked: Date 6-10-59

Photo No. 2P-17

By William Lambeth

Legal Land Owner Swain K. Myrdahl - Orchard Homes #6 Address

Operator Lots 127-128, Sec. 35 Address

Water is deliverd by:— 1. Private System; 2. Ditch Company; 3. State Project; 4. Federal Project; x 5. Irrigation District

If under Ditch Company, Irrigation District, or Government Project, state the number of shares or inches, acre feet, as the case may be in said system

App. No. Decree No.	NAME OF APPROPRIATOR TO WHOM DECREED	NAME OF STREAM	Date App. Date Priority	Miner's Inches	In Use	NAME OF DITCH (Water Delivered By)	No.	R/F	P/G/S	Present Irr. Acres	Irrigable Acres
See Dist		Clark Fork River				Missoula Irrigation D	5	R		10	0

NOTE: R—Denotes Regular Irrigation. F—Flood Irrigation. P—Water diverted by means of pumping. G—Water diverted by gravity. S—Stored Water.

Condition of System Good Topography Flat River Basin Columbia River

Adequate Supply: Yes x No Explain

Remarks 10" Missoula Irrigation District.

Also in: Plat No. Twp. Rge.	Plat No. Twp. Rge.	Plat No. Twp. Rge.
Plat No. Twp. Rge.	Plat No. Twp. Rge.	Plat No. Twp. Rge.

Information From:
L. L. Bulen, Sec.

F-1-A

County Missoula

STATE OF MONTANA

STATE ENGINEERS OFFICE

Water Resources Survey

T. 13N R. 20W Plat No. 56

Farm Checked: Date 6-9-59

Photo No. 2P-18

By William Lambeth

Legal Land Owner Fred & Frances O'Brien Address

Operator Part lot 35 (F), Sec. 25 Address

Water is deliverd by:— 1. Private System; 2. Ditch Company; 3. State Project; 4. Federal Project; X 5. Irrigation District

If under Ditch Company, Irrigation District, or Government Project, state the number of shares or inches, acre feet, as the case may be in said system

App. No. Decree No.	NAME OF APPROPRIATOR TO WHOM DECREED	NAME OF STREAM	Date App. Date Priority	Miner's Inches	In Use	NAME OF DITCH (Water Delivered By)	No.	R/F	P/G/S	Present Irr. Acres	Irrigable Acres
See Dist		Clark Fork River				Missoula Irrigation D	5	R		2	0

NOTE: R—Denotes Regular Irrigation. F—Flood Irrigation. P—Water diverted by means of pumping. G—Water diverted by gravity. S—Stored Water.

Condition of System Good Topography Flat River Basin Columbia River

Adequate Supply: Yes X No Explain

Remarks 2½" Missoula Irrigation District.

Also in: Plat No. Twp. Rge.	Plat No. Twp. Rge.	Plat No. Twp. Rge.
Plat No. Twp. Rge.	Plat No. Twp. Rge.	Plat No. Twp. Rge.

Information From:

L. L. Bulen, Sec.

F-1-A

County Missoula — STATE OF MONTANA — T 13N R 20W — Plat No. 56

Farm Checked: Date 6-10-59 — STATE ENGINEERS OFFICE — Photo No. 2P-17

By William Lambeth — Water Resources Survey

Legal Land Owner Evalena M. O'Loughlin - Orchard Homes #6 — Address

Operator Lots 100, 117, Sec. 35 — Address

Water is deliverd by:— 1. Private System; 2. Ditch Company; 3. State Project; 4. Federal Project; X 5. Irrigation District

If under Ditch Company, Irrigation District, or Government Project, state the number of shares or inches, acre feet, as the case may be in said system

App. No. Decree No.	NAME OF APPROPRIATOR TO WHOM DECREED	NAME OF STREAM	Date App. Date Priority	Miner's Inches	In Use	NAME OF DITCH (Water Delivered By)	No.	R/F	P/G/S	Present Irr. Acres	Irrigable Acres
See Dist		Clark Fork River				Missoula Irrigation D-	5	R		10	0

NOTE: R—Denotes Regular Irrigation. F—Flood Irrigation. P—Water diverted by means of pumping. G—Water diverted by gravity. S—Stored Water.

Condition of System Good — Topography Flat — River Basin Columbia River

Adequate Supply: Yes X No — Explain

Remarks 10" Missoula Irrigation District.

Also in: Plat No.	Twp.	Rge.	Plat No.	Twp.	Rge.	Plat No.	Twp.	Rge.
Plat No.	Twp.	Rge.	Plat No.	Twp.	Rge.	Plat No.	Twp.	Rge.

Information From: L. L. Bulen, Sec.

F-1-A

County Missoula

STATE OF MONTANA

STATE ENGINEERS OFFICE

Water Resources Survey

T 13N R 20W Plat No. 56

Farm Checked: Date 6-9-59

Photo No. 2P-18

By William Lambeth

Legal Land Owner D. A. & Bertha Paddock - Orchard Homes #6 Address

Operator Lots 77-78-79-80-81, Sec. 26 Address

Water is deliverd by:— 1. Private System; 2. Ditch Company; 3. State Project; 4. Federal Project; X 5. Irrigation District

If under Ditch Company, Irrigation District, or Government Project, state the number of shares or inches, acre feet, as the case may be in said system

App. No. Decree No.	NAME OF APPROPRIATOR TO WHOM DECREED	NAME OF STREAM	Date App. Date Priority	Miner's Inches	In Use	NAME OF DITCH (Water Delivered By)	No.	R/F	P/G/S	Present Irr. Acres	Irrigable Acres
See Dist		Clark Fork River				Missoula Irrigation D	5	R		15	0

NOTE: R—Denotes Regular Irrigation. F—Flood Irrigation. P—Water diverted by means of pumping. G—Water diverted by gravity. S—Stored Water.

Condition of System Good Topography Flat River Basin Columbia River

Adequate Supply: Yes X No Explain

Remarks 25" Missoula Irrigation District.

Also in: Plat No. Twp. Rge.	Plat No. Twp. Rge.	Plat No. Twp. Rge.
Plat No. Twp. Rge.	Plat No. Twp. Rge.	Plat No. Twp. Rge.

Information From:

L. L. Bulen, Sec.

F-1-A

County Missoula

STATE OF MONTANA

T. 13N R. 20W Plat No. 56

Farm Checked: Date 6-10-59

STATE ENGINEERS OFFICE

Photo No. 2P--17

Water Resources Survey

By William Lambeth

Legal Land Owner John & Pauline Pomajevich - Orchard Homes #6 Address

Operator lots 104-105-106-107, 108-109-110, Sec. 35 Address

Water is deliverd by:— 1. Private System; 2. Ditch Company; 3. State Project; 4. Federal Project; x 5. Irrigation District

If under Ditch Company, Irrigation District, or Government Project, state the number of shares or inches, acre feet, as the case may be in said system

App. No. Decree No.	NAME OF APPROPRIATOR TO WHOM DECREED	NAME OF STREAM	Date App. Date Priority	Miner's Inches	In Use	NAME OF DITCH (Water Delivered By)	No.	R/F	P/G/S	Present Irr. Acres	Irrigable Acres
See Dist		Clark Fork River				Missoula Irrigation D	5	R		35	0

NOTE: R—Denotes Regular Irrigation. F—Flood Irrigation. P—Water diverted by means of pumping. G—Water diverted by gravity. S—Stored Water.

Condition of System Good Topography Flat River Basin Columbia River

Adequate Supply: Yes x No Explain

Remarks 35" Missoula Irrigation District.

Also in: Plat No. Twp. Rge.	Plat No. Twp. Rge.	Plat No. Twp. Rge.
Plat No. Twp. Rge.	Plat No. Twp. Rge.	Plat No. Twp. Rge.

Information From:

L. L. Bulen, Sec.

F-1-A

County Missoula

STATE OF MONTANA

T. 13N R. 20W Plat No. 56

Farm Checked: Date 6-9-59

STATE ENGINEERS OFFICE

Photo No. 2P-18

By William Lambeth

Water Resources Survey

Legal Land Owner Mathew & Gertrude Pomajevich - Orchard Homes #6 Address

Operator Lot 82, Sec. 26 Address

Water is deliverd by:— 1. Private System; 2. Ditch Company; 3. State Project; 4. Federal Project; X 5. Irrigation District

If under Ditch Company, Irrigation District, or Government Project, state the number of shares or inches, acre feet, as the case may be in said system

App. No. Decree No.	NAME OF APPROPRIATOR TO WHOM DECREED	NAME OF STREAM	Date App. Date Priority	Miner's Inches	In Use	NAME OF DITCH (Water Delivered By)	No.	R/F	P/G/S	Present Irr. Acres	Irrigable Acres
See Dist		Clark Fork River				Missoula Irrigation D	5	R		4	0

NOTE: R—Denotes Regular Irrigation. F—Flood Irrigation. P—Water diverted by means of pumping. G—Water diverted by gravity. S—Stored Water.

Condition of System Good Topography Flat River Basin Columbia River

Adequate Supply: Yes x No Explain

Remarks 5" Missoula Irrigation District.

Also in: Plat No.	Twp.	Rge.	Plat No.	Twp.	Rge.	Plat No.	Twp.	Rge.
Plat No.	Twp.	Rge.	Plat No.	Twp.	Rge.	Plat No.	Twp.	Rge.

Information From:

L. L. Bulen, Sec.

F-1-A

County Missoula

STATE OF MONTANA

T 13N R 20W Plat No. 56

Farm Checked: Date 6-9-59

STATE ENGINEERS OFFICE

Photo No. 2P-18

Water Resources Survey

By William Lambeth

Legal Land Owner Julius & Alice Rademacher - Orchard Homes #6 Address

Operator Part lot 95 (4 acres E.), Sec. 25 Address

Water is deliverd by:— 1. Private System; 2. Ditch Company; 3. State Project; 4. Federal Project; x 5. Irrigation District

If under Ditch Company, Irrigation District, or Government Project, state the number of shares or inches, acre feet, as the case may be in said system

App. No. Decree No.	NAME OF APPROPRIATOR TO WHOM DECREED	NAME OF STREAM	Date App. Date Priority	Miner's Inches	In Use	NAME OF DITCH (Water Delivered By)	No.	R/F	P/G/S	Present Irr. Acres	Irrigable Acres
See Dist		Clark Fork River				Missoula Irrigation D	5	R		4	0

NOTE: R—Denotes Regular Irrigation. F—Flood Irrigation. P—Water diverted by means of pumping. G—Water diverted by gravity. S—Stored Water.

Condition of System Good Topography Flat River Basin Columbia River

Adequate Supply: Yes x No Explain

Remarks 4" Missoula Irrigation District.

Also in: Plat No. Twp. Rge.	Plat No. Twp. Rge.	Plat No. Twp. Rge.
Plat No. Twp. Rge.	Plat No. Twp. Rge.	Plat No. Twp. Rge.

Information From:
L. L. Bulen, Sec.

F-1-A

County Missoula

STATE OF MONTANA
STATE ENGINEERS OFFICE
Water Resources Survey

T 13N R 20W Plat No. 56

Farm Checked: Date 6-9-59

Photo No. 2P-18

By William Lambeth

Legal Land Owner Glenn & Lorraine Rangitsch - Orchard Homes #6 Address

Operator Part lots 33-34, Sec. 25 Address

Water is deliverd by:— 1. Private System; 2. Ditch Company; 3. State Project; 4. Federal Project; X 5. Irrigation District

If under Ditch Company, Irrigation District, or Government Project, state the number of shares or inches, acre feet, as the case may be in said system

App. No. Decree No.	NAME OF APPROPRIATOR TO WHOM DECREED	NAME OF STREAM	Date App. Date Priority	Miner's Inches	In Use	NAME OF DITCH (Water Delivered By)	No.	R/F	P/G/S	Present Irr. Acres	Irrigable Acres
See Dist		Clark Fork River				Missoula Irrigation D-	5	R		8	0

NOTE: R—Denotes Regular Irrigation. F—Flood Irrigation. P—Water diverted by means of pumping. G—Water diverted by gravity. S—Stored Water.

Condition of System Good Topography Flat River Basin Columbia River

Adequate Supply: Yes X No Explain

Remarks 10" Missoula Irrigation District

Also in: Plat No.	Twp.	Rge.	Plat No.	Twp.	Rge.	Plat No.	Twp.	Rge.
Plat No.	Twp.	Rge.	Plat No.	Twp.	Rge.	Plat No.	Twp.	Rge.

Information From:

L. L. Bulen, Sec.

F-1-A

County Missoula

STATE OF MONTANA

STATE ENGINEERS OFFICE

Water Resources Survey

T 13N R 20W Plat No. 56

Farm Checked: Date 6-9-59

Photo No. 2P-18

By William Lambeth

Legal Land Owner Ada L. Rigby - Orchard Homes #6 Address

Operator Lots 93-94, Sec. 25 Address

Water is deliverd by:— 1. Private System; 2. Ditch Company; 3. State Project; 4. Federal Project; X 5. Irrigation District

If under Ditch Company, Irrigation District, or Government Project, state the number of shares or inches, acre feet, as the case may be in said system

App. No. Decree No.	NAME OF APPROPRIATOR TO WHOM DECREED	NAME OF STREAM	Date App. Date Priority	Miner's Inches	In Use	NAME OF DITCH (Water Delivered By)	No.	R/F	P/G/S	Present Irr. Acres	Irrigable Acres
See Dict		Clark Fork River				Missoula Irrigation D	5	R		10	0

NOTE: R—Denotes Regular Irrigation. F—Flood Irrigation. P—Water diverted by means of pumping. G—Water diverted by gravity. S—Stored Water.

Condition of System Good Topography Flat River Basin Columbia River

Adequate Supply: Yes X No Explain

Remarks 10" Missoula Irrigation District.

Also in: Plat No. Twp. Rge.	Plat No. Twp. Rge.	Plat No. Twp. Rge.
Plat No. Twp. Rge.	Plat No. Twp. Rge.	Plat No. Twp. Rge.

Information From:

L. L. Bulen, Sec.

F-1-A

County Missoula

STATE OF MONTANA

T 13N R 20W Plat No. 56

Farm Checked: Date 6-10-59

STATE ENGINEERS OFFICE

Photo No. 2P-17

By William Lambeth

Water Resources Survey

Legal Land Owner Jack & Marjorie Schwenk - Orchard Homes #6 Address

Operator Lots 121-122-E½ 123, 135-136, Sec. 35 Address

Water is deliverd by:— 1. Private System; 2. Ditch Company; 3. State Project; 4. Federal Project; X 5. Irrigation District

If under Ditch Company, Irrigation District, or Government Project, state the number of shares or inches, acre feet, as the case may be in said system

App. No. Decree No.	NAME OF APPROPRIATOR TO WHOM DECREED	NAME OF STREAM	Date App. Date Priority	Miner's Inches	In Use	NAME OF DITCH (Water Delivered By)	No.	R/F	P/G/S	Present Irr. Acres	Irrigabl Acres
See Dist		Clark Fork River				Missoula Irrigation D.	5	R		21	0

NOTE: R—Denotes Regular Irrigation. F—Flood Irrigation. P—Water diverted by means of pumping. G—Water diverted by gravity. S—Stored Water.

Condition of System Good Topography Flat River Basin Columbia River

Adequate Supply: Yes x No Explain

Remarks 21 2/3" Missoula Irrigation District.

Also in: Plat No. Twp. Rge.	Plat No. Twp. Rge.	Plat No. Twp. Rge.
Plat No. Twp. Rge.	Plat No. Twp. Rge.	Plat No. Twp. Rge.

Information From:

L. L. Bulen, Sec.

F-1-A

County Missoula

STATE OF MONTANA

STATE ENGINEERS OFFICE

Water Resources Survey

T 13N R 20W Plat No. 56

Farm Checked: Date 6-10-59

Photo No. 2P-18

By William Lambeth

Legal Land Owner Arne Skarland - Orchard Homes #6 Address

Operator Lots 111-112, Sec. 35 Address

Water is deliverd by:— 1. Private System; 2. Ditch Company; 3. State Project; 4. Federal Project; X 5. Irrigation District

If under Ditch Company, Irrigation District, or Government Project, state the number of shares or inches, acre feet, as the case may be in said system

App. No. Decree No.	NAME OF APPROPRIATOR TO WHOM DECREED	NAME OF STREAM	Date App. Date Priority	Miner's Inches	In Use	NAME OF DITCH (Water Delivered By)	No.	R/F	P/G/S	Present Irr. Acres	Irrigable Acres
See Dist		Clark Fork River				Missoula Irrigation D	5	R		10	0

NOTE: R—Denotes Regular Irrigation. F—Flood Irrigation. P—Water diverted by means of pumping. G—Water diverted by gravity. S—Stored Water.

Condition of System Good Topography Flat River Basin Columbia River

Adequate Supply: Yes x No Explain

Remarks 10" Missoula Irrigation District.

Also in: Plat No. Twp. Rge.	Plat No. Twp. Rge.	Plat No. Twp. Rge.
Plat No. Twp. Rge.	Plat No. Twp. Rge.	Plat No. Twp. Rge.

Information From:

L. L. Bulen, Sec.

F-1-A

County Missoula

STATE OF MONTANA

T 13N R 20W Plat No. 56

Farm Checked: Date 6-10-59

STATE ENGINEERS OFFICE

Photo No. 2P-17

Water Resources Survey

By William Lambeth

Legal Land Owner Clarence & Sylvia Stenner - Orchard Homes #6 Address

Operator Part lots 97-98, All lots 119-120, Sec. 35 Address

Water is deliverd by.— 1. Private System; 2. Ditch Company; 3. State Project; 4. Federal Project; x 5. Irrigation District

If under Ditch Company, Irrigation District, or Government Project, state the number of shares or inches, acre feet, as the case may be in said system

App. No. Decree No.	NAME OF APPROPRIATOR TO WHOM DECREED	NAME OF STREAM	Date App. Date Priority	Miner's Inches	In Use	NAME OF DITCH (Water Delivered By)	No.	R/F	P/G/S	Present Irr. Acres	Irrigable Acres
See Dist		Clark Fork River				Missoula Irrigation-D	5	R		18	0

NOTE: R—Denotes Regular Irrigation. F—Flood Irrigation. P—Water diverted by means of pumping. G—Water diverted by gravity, S—Stored Water.

Condition of System Good Topography Flat River Basin Columbia River

Adequate Supply: Yes x No Explain

Remarks 19" Missoula Irrigation District.

Also in: Plat No. Twp. Rge.	Plat No. Twp. Rge.	Plat No. Twp. Rge.
Plat No. Twp. Rge.	Plat No. Twp. Rge.	Plat No. Twp. Rge.

Information From:

L. L. Bulen, Sec.

F-1-A

County Missoula

STATE OF MONTANA

T 13N R 20W Plat No. 56

Farm Checked: Date 6-9-59

STATE ENGINEERS OFFICE

Photo No. 2P-18

By William Lambeth

Water Resources Survey

Legal Land Owner Lochlan & Bernice Stewart - Orchard Homes #6 Address

Operator Part lot 71 (3T), Sec. 26 Address

Water is deliverd by:— 1. Private System; 2. Ditch Company; 3. State Project; 4. Federal Project; X 5. Irrigation District

If under Ditch Company, Irrigation District, or Government Project, state the number of shares or inches, acre feet, as the case may be in said system

App. No. Decree No.	NAME OF APPROPRIATOR TO WHOM DECREED	NAME OF STREAM	Date App. Date Priority	Miner's Inches	In Use	NAME OF DITCH (Water Delivered By)	No.	R/F	P/G/S	Present Irr. Acres	Irrigable Acres
See Dist		Clark Fork River				Missoula Irrigation D	5	R		4	0

NOTE: R—Denotes Regular Irrigation. F—Flood Irrigation. P—Water diverted by means of pumping. G—Water diverted by gravity. S—Stored Water.

Condition of System Good Topography Flat River Basin Columbia River

Adequate Supply: Yes X No Explain

Remarks 5" Missoula Irrigation District.

Also in: Plat No. Twp. Rge.	Plat No. Twp. Rge.	Plat No. Twp. Rge.
Plat No. Twp. Rge.	Plat No. Twp. Rge.	Plat No. Twp. Rge.

Information From:

L. L. Bulen, Sec.

F-1-A

County Missoula

STATE OF MONTANA

STATE ENGINEERS OFFICE

Water Resources Survey

T 13N R 20W Plat No. 56

Farm Checked: Date 6-10-59

Photo No. 2P-17

By William Lambeth

Legal Land Owner Kenneth N. Swanson - Orchard Homes #6 Address

Operator Part lot 114 (M), Sec. 35 Address

Water is deliverd by:— 1. Private System; 2. Ditch Company; 3. State Project; 4. Federal Project; x 5. Irrigation District

If under Ditch Company, Irrigation District, or Government Project, state the number of shares or inches, acre feet, as the case may be in said system

App. No. Decree No.	NAME OF APPROPRIATOR TO WHOM DECREED	NAME OF STREAM	Date App. Date Priority	Miner's Inches	In Use	NAME OF DITCH (Water Delivered By)	No.	R/F	P/G/S	Present Irr. Acres	Irrigable Acres
See Dist		Clark Fork River				Missoula Irrigation D	5	R		1	0

NOTE: R—Denotes Regular Irrigation. F—Flood Irrigation. P—Water diverted by means of pumping. G—Water diverted by gravity. S—Stored Water.

Condition of System Good Topography Flat River Basin Columbia River

Adequate Supply: Yes x No Explain

Remarks 1" Missoula Irrigation District.

Also in: Plat No. Twp. Rge. | Plat No. Twp. Rge. | Plat No. Twp. Rge.

Plat No. Twp. Rge. | Plat No. Twp. Rge. | Plat No. Twp. Rge.

Information From:

L. L. Bulen, Sec.

F-1-A

County Missoula

STATE OF MONTANA

T 13N R 20W Plat No 56

Farm Checked: Date 6-10-59

STATE ENGINEERS OFFICE

Photo No 2P-17

By William Lambeth

Water Resources Survey

Legal Land Owner Joe & Sadie Tabish - Orchard Homes #6 Address

Operator Lots 130-131-132-133, Sec. 35 Address

Water is deliverd by:— 1. Private System; 2. Ditch Company; 3. State Project; 4. Federal Project; X 5. Irrigation District

If under Ditch Company, Irrigation District, or Government Project, state the number of shares or inches, acre feet, as the case may be in said system

App. No. Decree No.	NAME OF APPROPRIATOR TO WHOM DECREED	NAME OF STREAM	Date App. Date Priority	Miner's Inches	In Use	NAME OF DITCH (Water Delivered By)	No.	R/F	P/G/S	Present Irr. Acres	Irrigable Acres
See Dist		Clark Fork River				Missoula Irrigation D	5	R		20	0

NOTE: R—Denotes Regular Irrigation. F—Flood Irrigation. P—Water diverted by means of pumping. G—Water diverted by gravity. S—Stored Water.

Condition of System Good Topography Flat River Basin Columbia River

Adequate Supply: Yes X No Explain

Remarks 20" Missoula Irrigation District.

Also in: Plat No..... Twp..... Rge.....	Plat No..... Twp..... Rge.....	Plat No..... Twp..... Rge.....
Plat No..... Twp..... Rge.....	Plat No..... Twp..... Rge.....	Plat No..... Twp..... Rge.....

Information From:

L. L. Bulen, Sec.

F-1-A

County Missoula

STATE OF MONTANA

T 13N R 20W Plat No. 56

Farm Checked: Date 6-10-59

STATE ENGINEERS OFFICE

Photo No. 2P-17

By William Lambeth

Water Resources Survey

Legal Land Owner Ruby M. Thornton - Orchard Homes #6 Address

Operator Lots 101, 115, 116, Sec. 35 Address

Water is deliverd by:— 1. Private System; 2. Ditch Company; 3. State Project; 4. Federal Project; X 5. Irrigation District

If under Ditch Company, Irrigation District, or Government Project, state the number of shares or inches, acre feet, as the case may be in said system

App. No. Decree No.	NAME OF APPROPRIATOR TO WHOM DECREED	NAME OF STREAM	Date App. Date Priority	Miner's Inches	In Use	NAME OF DITCH (Water Delivered By)	No.	R/F	P/G/S	Present Irr. Acres	Irrigable Acres
See Dist		Clark Fork River				Missoula Irrigation D	5	R		15	0

NOTE: R—Denotes Regular Irrigation. F—Flood Irrigation. P—Water diverted by means of pumping. G—Water diverted by gravity. S—Stored Water.

Condition of System Good Topography Flat River Basin Columbia River

Adequate Supply: Yes X No Explain

Remarks 15" Missoula Irrigation District.

Also in: Plat No.	Twp.	Rge.	Plat No.	Twp.	Rge.	Plat No.	Twp.	Rge.
Plat No.	Twp.	Rge.	Plat No.	Twp.	Rge.	Plat No.	Twp.	Rge.

Information From:

L. L. Bulen, Sec.

F-1-A

County Missoula

STATE OF MONTANA

T 13N R 20W Plat No. 56

Farm Checked: Date 6-9-59

STATE ENGINEERS OFFICE

Photo No. 1P-183

Water Resources Survey

By William Lambeth

Legal Land Owner Pat Ramer Address Big Flat, Missoula, Montana

Operator Same Address

Water is deliverd by:— 1. Private System; 2. Ditch Company; 3. State Project; X 4. Federal Project; X 5. Irrigation District

If under Ditch Company, Irrigation District, or Government Project, state the number of shares or inches, acre feet, as the case may be in said system

App. No. Decree No.	NAME OF APPROPRIATOR TO WHOM DECREED	NAME OF STREAM	Date App. Date Priority	Miner's Inches	In Use	NAME OF DITCH (Water Delivered By)	No.	R/F	P/G/S	Present Irr. Acres	Irrigable Acres
See Dist		Bitterroot River				Big Flat Irrigation D	5	R		5	0

NOTE: R—Denotes Regular Irrigation. F—Flood Irrigation. P—Water diverted by means of pumping. G—Water diverted by gravity. S—Stored Water.

Condition of System Good Topography River Bottom River Basin Columbia River

Adequate Supply: Yes X No Explain

Remarks 5" Big Flat Irrigation District.
Bought 5 acres of Sec. 7, NW¼NW¼, NE¼NW¼, T. 13N - R. 20 W.

Also in: Plat No. Twp. Rge.	Plat No. Twp. Rge.	Plat No. Twp. Rge.	Information From:
Plat No. Twp. Rge.	Plat No. Twp. Rge.	Plat No. Twp. Rge.	Mrs. Morin

F-1-A

County Missoula T 13N R 20W Plat No. 56

STATE OF MONTANA

STATE ENGINEERS OFFICE

Water Resources Survey

Farm Checked: Date 6-24-59 Photo No. 2P-20

By William Lambeth

Legal Land Owner H. E. & Marie D. Riggs Address Rt 2, Missoula, Montana

Operator Same Address

Water is delivered by:— X 1. Private System; X 2. Ditch Company; 3. State Project; 4. Federal Project; 5. Irrigation District

If under Ditch Company, Irrigation District, or Government Project, state the number of shares or inches, acre feet, as the case may be in said system

App. No. Decree No.	NAME OF APPROPRIATOR TO WHOM DECREED	NAME OF STREAM	Date App. Date Priority	Miner's Inches	In Use	NAME OF DITCH (Water Delivered By)	No.	R/F	P/G/S	Present Irr. Acres	Irrigable Acres
See Co		Clark Fork River				Flynn-Lowney D	2	R		43	0
Use Rt.		Slough				Sprinkler	1	R		72	0
A-177G	U. S. Bureau of										
	Reclamation (by H.										
	D. Comstock)	Clark Fork River	7-11-44	800	No						
					ditch						
					built						

NOTE: R—Denotes Regular Irrigation. F—Flood Irrigation. P—Water diverted by means of pumping. G—Water diverted by gravity. S—Stored Water.

Condition of System Good Topography Flat River Basin Columbia River

Adequate Supply: Yes X No Explain

Remarks 120" Hellgate Irrigation Company

A-509 is part of Hellgate Irrigation Company rights.

Also in: Plat No. Twp. Rge.	Plat No. Twp. Rge.	Plat No. Twp. Rge.
Plat No. Twp. Rge.	Plat No. Twp. Rge.	Plat No. Twp. Rge.

Information From: H. E. Riggs

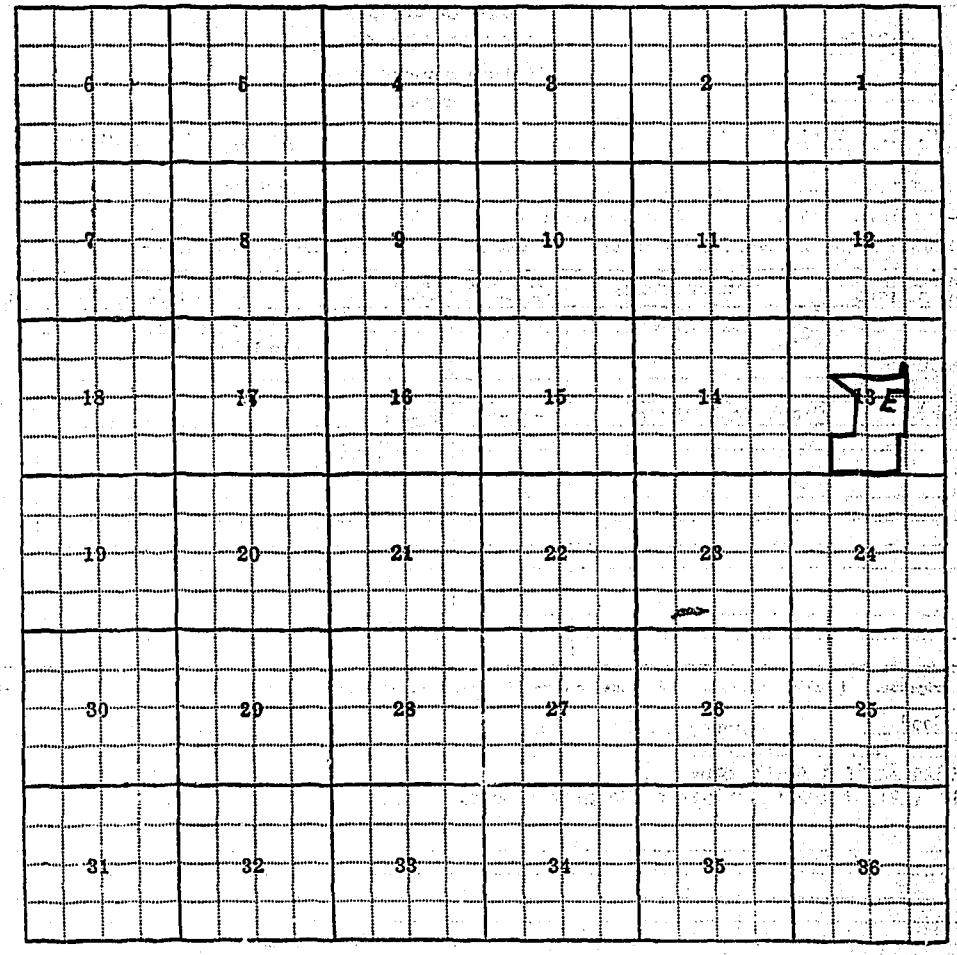
6
5
4
3
2
1
7
8
9
10
11
12
18
17
16
15
14
13
19
20
21
22
23
24
30
29
28
27
26
25
31
32
33
34
35
36

13-E

F-1-A

County Missoula — STATE OF MONTANA — T. 13N R. 20W — Plat No. 56

Farm Checked: Date 5-15-59 — STATE ENGINEERS OFFICE — Photo No. 1P-183

By William Lambeth — Water Resources Survey

Legal Land Owner Lillian & Wayne Rose — Address Rt. 2, Missoula, Montana

Operator Same — Address

Water is deliverd by:— 1. Private System; X 2. Ditch Company; 3. State Project; 4. Federal Project; 5. Irrigation District

If under Ditch Company, Irrigation District, or Government Project, state the number of shares or inches, acre feet, as the case may be in said system

App. No. Decree No.	NAME OF APPROPRIATOR TO WHOM DECREED	NAME OF STREAM	Date App. Date Priority	Miner's Inches	In Use	NAME OF DITCH (Water Delivered By)	No.	R/F	P/G/S	Present Irr. Acres	Irrigable Acres
See Dist		Clark Fork River				Frenchtown Irrigation	D-2	R		39	0

NOTE: R—Denotes Regular Irrigation. F—Flood Irrigation. P—Water diverted by means of pumping. G—Water diverted by gravity. S—Stored Water.

Condition of System Good — Topography River Bottom — River Basin Columbia River

Adequate Supply: Yes X No Explain

Remarks 65.5 Acres Frenchtown Irrigation District.

Also in: Plat No. Twp. Rge.	Plat No. Twp. Rge.	Plat No. Twp. Rge.
Plat No. Twp. Rge.	Plat No. Twp. Rge.	Plat No. Twp. Rge.

Information From: Wayne Rose

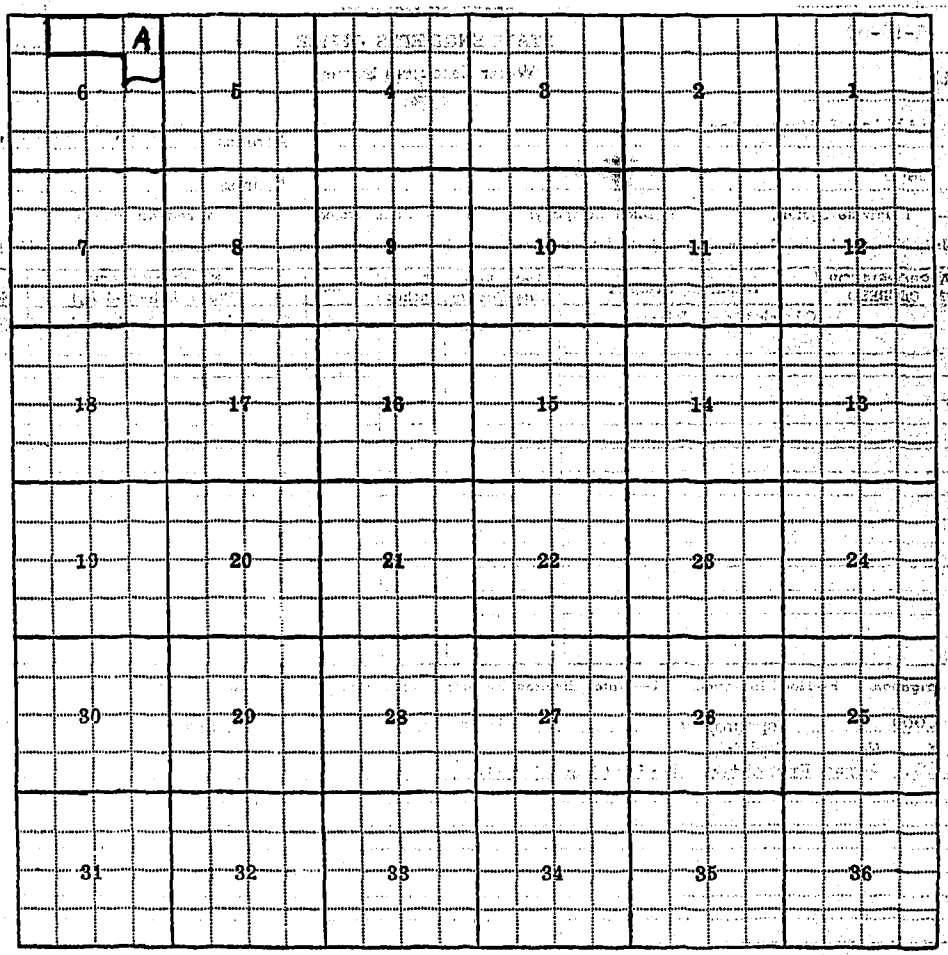
A
6
5
4
3
2
1
7
8
9
10
11
12
18
17
16
15
14
13
19
20
21
22
23
24
30
29
28
27
26
25
31
32
33
34
35
36

6-A

F-1-A

County Missoula

STATE OF MONTANA

T 13N R 20W Plat No. 56

Farm Checked: Date 6-5-59

STATE ENGINEERS OFFICE

Photo No. 2P-18

By William Lambeth

Water Resources Survey

Legal Land Owner Rowe Acres - See Following Forms Address Missoula, Montana

Operator Address

Water is deliverd by:— 1. Private System; 2. Ditch Company; 3. State Project; 4. Federal Project; x 5. Irrigation District

If under Ditch Company, Irrigation District, or Government Project, state the number of shares or inches, acre feet, as the case may be in said system

App. No. Decree No.	NAME OF APPROPRIATOR TO WHOM DECREED	NAME OF STREAM	Date App. Date Priority	Miner's Inches	In Use	NAME OF DITCH (Water Delivered By)	No.	R/F	P/G/S	Present Irr. Acres	Irrigable Acres
Jee Dist		Clark Fork River				Lat. H-1	5	R		36	0

NOTE: R—Denotes Regular Irrigation. F—Flood Irrigation. P—Water diverted by means of pumping. G—Water diverted by gravity. S—Stored Water.

Condition of System Good Topography Valley River Basin 03 Columbia River

Adequate Supply: Yes X No Explain

Remarks

Also in: Plat No. Twp. Rge.	Plat No. Twp. Rge.	Plat No. Twp. Rge.
Plat No. Twp. Rge.	Plat No. Twp. Rge.	Plat No. Twp. Rge.

Information From:
L. L. Bulen


6
5
4
3
2
1
7
8
9
10
11
12
18
17
16
15
14
13
19
20
21
22
23
24
30
29
28
27
26
25
31
32
33
34
35
36

F-1-A

County Missoula

STATE OF MONTANA

STATE ENGINEERS OFFICE

Water Resources Survey

T 13N R 20W Plat No. 56

Farm Checked: Date 6-5-59

Photo No. 2P-18

By William Lambeth

Legal Land Owner Geo. W. & N. Joyce Engdahl - Rowe Acres Address

Operator Part lot 4 (S) Address

Water is deliverd by:— 1. Private System; 2. Ditch Company; 3. State Project; 4. Federal Project; X 5. Irrigation District

If under Ditch Company, Irrigation District or Government Project, state the number of shares or inches, acre feet, as the case may be in said system

App. No. Decree No.	NAME OF APPROPRIATOR TO WHOM DECREED	NAME OF STREAM	Date App. Date Priority	Miner's Inches	In Use	NAME OF DITCH (Water Delivered By)	No.	R/F	P/G/S	Present Irr. Acres	Irrigable Acres
See Dist		Clark Fork River				Missoula Irrigation D					
						Lat H-1	5			Lawn	

NOTE: R—Denotes Regular Irrigation. F—Flood Irrigation. P—Water diverted by means of pumping. G—Water diverted by gravity. S—Stored Water.

Condition of System Good Topography Flat River Basin Columbia River

Adequate Supply: Yes x No Explain

Remarks 3" Missoula Irrigation District.

Also in: Plat No. Twp. Rge.	Plat No. Twp. Rge.	Plat No. Twp. Rge.
Plat No. Twp. Rge.	Plat No. Twp. Rge.	Plat No. Twp. Rge.

Information From:

L. L. Bulen

F-1-A

County Missoula

STATE OF MONTANA

T 13N R 20W Plat No. 56

Farm Checked: Date 6-4-59

STATE ENGINEERS OFFICE

Photo No. 2P-18

Water Resources Survey

By William Lambeth

Legal Land Owner Louise W. Kohn - Rowe Acres Address

Operator Lot 3 & 6 (A^1) Address

Water is deliverd by:— 1. Private System; 2. Ditch Company; 3. State Project; 4. Federal Project; X 5. Irrigation District

If under Ditch Company, Irrigation District or Government Project, state the number of shares or inches, acre feet, as the case may be in said system

App. No. Decree No.	NAME OF APPROPRIATOR TO WHOM DECREED	NAME OF STREAM	Date App. Date Priority	Miner's Inches	In Use	NAME OF DITCH (Water Delivered By)	No.	R/F	P/G/S	Present Irr. Acres	Irrigable Acres
See Dist		Clark Fork River				Missoula Irrigation D Lat. M-1	5	R		10	0

NOTE: R—Denotes Regular Irrigation. F—Flood Irrigation. P—Water diverted by means of pumping. G—Water diverted by gravity. S—Stored Water.

Condition of System Good Topography Flat River Basin Columbia River

Adequate Supply: Yes X No Explain

Remarks 10" Missoula Irrigation District.

Also in: Plat No. Twp. Rge.	Plat No. Twp. Rge.	Plat No. Twp. Rge.
Plat No. Twp. Rge.	Plat No. Twp. Rge.	Plat No. Twp. Rge.

Information From:
L. L. Bulen

F-1-A

County Missoula

STATE OF MONTANA

T 13N R 20W Plat No. 56

Farm Checked: Date 6-5-59

STATE ENGINEERS OFFICE

Photo No. 2P-18

Water Resources Survey

By William Lambeth

Legal Land Owner William R. & Jane B. Moore - Rowe Acres Address

Operator Lot 5 (M) Address

Water is deliverd by:— 1. Private System; 2. Ditch Company; 3. State Project; 4. Federal Project; X 5. Irrigation District

If under Ditch Company, Irrigation District, or Government Project, state the number of shares or inches, acre feet, as the case may be in said system

App. No. Decree No.	NAME OF APPROPRIATOR TO WHOM DECREED	NAME OF STREAM	Date App. Date Priority	Miner's Inches	In Use	NAME OF DITCH (Water Delivered By)	No.	R/F	P/G/S	Present Irr. Acres	Irrigable Acres
See Dist		Clark Fork River				Missoula Irrigation D	5	R		4	0

NOTE: R—Denotes Regular Irrigation. F—Flood Irrigation. P—Water diverted by means of pumping. G—Water diverted by gravity. S—Stored Water.

Condition of System Goc Topography Flat River Basin Columbia River

Adequate Supply. Yes. X No. Explain

Remarks 5" Missoula Irrigation District.

Also in: Plat No. Twp. Rge.	Plat No. Twp. Rge.	Plat No. Twp. Rge.
Plat No. Twp. Rge.	Plat No. Twp. Rge.	Plat No. Twp. Rge.

Information From:
L. L. Bulen

F-1-A

County Missoula

STATE OF MONTANA
STATE ENGINEERS OFFICE
Water Resources Survey

T 13N R 20W Plat No. 56

Farm Checked: Date 6-5-59

Photo No. 2P-18

By William Lambeth

Legal Land Owner Thomas G. Rowe - Rowe Acres Address

Operator Lot 2 (B) Address

Water is deliverd by:— 1. Private System; 2. Ditch Company; 3. State Project; 4. Federal Project; × 5. Irrigation District

If under Ditch Company, Irrigation District, or Government Project, state the number of shares or inches, acre feet, as the case may be in said system

App. No. Decree No.	NAME OF APPROPRIATOR TO WHOM DECREED	NAME OF STREAM	Date App. Date Priority	Miner's Inches	In Use	NAME OF DITCH (Water Delivered By)	No.	R/F	P/G/S	Present Irr. Acres	Irrigable Acres
See Dist		Clark Fork River				Missoula Irrigation D	5	R		4	0

NOTE: R—Denotes Regular Irrigation. F—Flood Irrigation. P—Water diverted by means of pumping. G—Water diverted by gravity. S—Stored Water.

Condition of System Good Topography Flat River Basin Columbia River

Adequate Supply: Yes X No Explain

Remarks 5" Missoula Irrigation District.

Also in: Plat No. Twp. Rge.	Plat No. Twp. Rge.	Plat No. Twp. Rge.
Plat No. Twp. Rge.	Plat No. Twp. Rge.	Plat No. Twp. Rge.

Information From:

L. L. Bulen

F-1-A

County Missoula

STATE OF MONTANA

T 13N R 20W Plat No. 56

Farm Checked: Date 6-5-59

STATE ENGINEERS OFFICE

Photo No. 2P-18

By William Lambeth

Water Resources Survey

Legal Land Owner Geo. B. & Emily C. Searight - Rowe Acres Address

Operator Lot 7-8 (A) Address

Water is deliverd by:— 1. Private System; 2. Ditch Company; 3. State Project; 4. Federal Project; × 5. Irrigation District

If under Ditch Company, Irrigation District, or Government Project, state the number of shares or inches, acre feet, as the case may be in said system

App. No. Decree No.	NAME OF APPROPRIATOR TO WHOM DECREED	NAME OF STREAM	Date App. Date Priority	Miner's Inches	In Use	NAME OF DITCH (Water Delivered By)	No.	R/F	P/G/S	Present Irr. Acres	Irrigable Acres
See Dist		Clark Fork River				Missoula Irrigation D	5	R		10	0

NOTE: R—Denotes Regular Irrigation. F—Flood Irrigation. P—Water diverted by means of pumping. G—Water diverted by gravity. S—Stored Water.

Condition of System Good Topography Flat River Basin Columbia River

Adequate Supply: Yes x No Explain

Remarks 10" Missoula Irrigation District.

Also in: Plat No. Twp. Rge.	Plat No. Twp. Rge.	Plat No. Twp. Rge.
Plat No. Twp. Rge.	Plat No. Twp. Rge.	Plat No. Twp. Rge.

Information From:

L. L. Bulen

F-1-A

County Missoula

STATE OF MONTANA
STATE ENGINEERS OFFICE
Water Resources Survey

T. 13N R. 20W Plat No. 56

Farm Checked: Date 6-4-59

Photo No. 2P-18

By William Lambeth

Legal Land Owner Dorienne R. Stevens - Rowe Acres Address

Operator Part lot 4 (S^1) Address

Water is deliverd by:— 1. Private System; 2. Ditch Company; 3. State Project; 4. Federal Project; x 5. Irrigation District

If under Ditch Company, Irrigation District, or Government Project state the number of shares or inches, acre feet, as the case may be in said system

App. No. Decree No.	NAME OF APPROPRIATOR TO WHOM DECREED	NAME OF STREAM	Date App. Date Priority	Miner's Inches	In Use	NAME OF DITCH (Water Delivered By)	No.	R/F	P/G/S	Present Irr. Acres	Irrigable Acres
See Dist		Clark Fork River				Missoula Irrigation D	5	R		4	0

NOTE: R—Denotes Regular Irrigation. F—Flood Irrigation. P—Water diverted by means of pumping. G—Water diverted by gravity. S—Stored Water.

Condition of System Good Topography Flat River Basin Columbia River

Adequate Supply: Yes x No Explain

Remarks 4½" Missoula Irrigation District.

Also in: Plat No. Twp. Rge.	Plat No. Twp. Rge.	Plat No. Twp. Rge.
Plat No. Twp. Rge.	Plat No. Twp. Rge.	Plat No. Twp. Rge.

Information From:
L. L. Bulen

F-1-A

County Missoula

STATE OF MONTANA
STATE ENGINEERS OFFICE
Water Resources Survey

T 13N R 20W Plat No. 56

Farm Checked: Date 6-4-59

Photo No. 2P-18

By William Lambeth

Legal Land Owner Alice F. Stover - Rowe Acres Address

Operator Lot 1 (U) Address

Water is deliverd by:— 1. Private System; 2. Ditch Company; 3. State Project; 4. Federal Project; X 5. Irrigation District

If under Ditch Company, Irrigation District, or Government Project, state the number of shares or inches, acre feet, as the case may be in said system

App. No. Decree No.	NAME OF APPROPRIATOR TO WHOM DECREED	NAME OF STREAM	Date App. Date Priority	Miner's Inches	In Use	NAME OF DITCH (Water Delivered By)	No.	R/F	P/G/S	Present Ir. Acres	Irrigable Acres
See Dist		Clark Fork River				Missoula Irrigation D	5	R		4	0

NOTE: R—Denotes Regular Irrigation. F—Flood Irrigation. P—Water diverted by means of pumping. G—Water diverted by gravity. S—Stored Water.

Condition of System Good Topography Flat River Basin Columbia River

Adequate Supply: Yes X No Explain

Remarks 5" Missoula Irrigation District

Also in: Plat No.	Twp.	Rge.	Plat No.	Twp.	Rge.	Plat No.	Twp.	Rge.
Plat No.	Twp.	Rge.	Plat No.	Twp.	Rge.	Plat No.	Twp.	Rge.

Information From:
L. L. Bulen

F-1-A

County Missoula

STATE OF MONTANA

STATE ENGINEERS OFFICE

Water Resources Survey

T 13N R 20W Plat No. 56

Farm Checked: Date 6-25-59

By William Lambeth

Photo No. 2P-18

Legal Land Owner Schmautz Addition - See Following Forms Address Missoula, Montana

Operator ..... Address .....

Water is deliverd by:— 1. Private System; 2. Ditch Company; 3. State Project; 4. Federal Project; X 5. Irrigation District

If under Ditch Company, Irrigation District, or Government Project, state the number of shares or inches, acre feet, as the case may be in said system .....

App. No. Decree No.	NAME OF APPROPRIATOR TO WHOM DECREED	NAME OF STREAM	Date App. Date Priority	Miner's Inches	In Use	NAME OF DITCH (Water Delivered By)	No.	R/F	P/G/S	Present Irr. Acres	Irrigable Acres
See Dist		Clark Fork River				Missoula Irrigation D	5	R		10	0

NOTE: R—Denotes Regular Irrigation. F—Flood Irrigation. P—Water diverted by means of pumping. G—Water diverted by gravity. S—Stored Water.

Condition of System Good Topography Valley River Basin Columbia River

Adequate Supply: Yes X No Explain .....

Remarks .....

Also in: Plat No. Twp. Rge.	Plat No. Twp. Rge.	Plat No. Twp. Rge.
Plat No. Twp. Rge.	Plat No. Twp. Rge.	Plat No. Twp. Rge.

Information From:

L. L. Bulen

F-1-A

County Missoula

Farm Checked: Date 6-25-59

By William Lambeth

STATE OF MONTANA
STATE ENGINEERS OFFICE
Water Resources Survey

T. 13N R. 20W Plat No. 56

Photo No. 2P-18

Legal Land Owner Clarence Brown - Schmautz Addition Address

Operator Lot 9-10-11-12 (G) Blk. 1 Address

Water is delivered by:— 1. Private System; 2. Ditch Company; 3. State Project; 4. Federal Project; x 5. Irrigation District

If under Ditch Company, Irrigation District, or Government Project, state the number of shares or inches, acre feet, as the case may be in said system

App. No. Decree No.	NAME OF APPROPRIATOR TO WHOM DECREED	NAME OF STREAM	Date App. Date Priority	Miner's Inches	In Use	NAME OF DITCH (Water Delivered By)	No.	R/F	P/G/S	Present Irr. Acres	Irrigable Acres
See Dist		Clark Fork River				Missoula Irrigation D	5	R		2	0

NOTE: R—Denotes Regular Irrigation. F—Flood Irrigation. P—Water diverted by means of pumping. G—Water diverted by gravity. S—Stored Water.

Condition of System Good Topography Flat River Basin Columbia River

Adequate Supply: Yes x No Explain

Remarks 2" Missoula Irrigation District.

NOTE: Also in Carline Addition

Also in: Plat No. 57 Twp. 13N Rge. 19W	Plat No. Twp. Rge.	Plat No. Twp. Rge.
Plat No. Twp. Rge.	Plat No. Twp. Rge.	Plat No. Twp. Rge.

Information From:

L. L. Bulen

F-1-A

County Missoula

STATE OF MONTANA

T 13N R 20W Plat No. 56

Farm Checked: Date 6-25-59

STATE ENGINEERS OFFICE

Photo No. 2P-18

By William Lambeth

Water Resources Survey

Legal Land Owner John A. & Florence Powell - Schmautz Addition Address

Operator Lots 5-6 (C) Blk. 1 Address

Water is deliverd by:— 1. Private System; 2. Ditch Company; 3. State Project; 4. Federal Project; X 5. Irrigation District

If under Ditch Company, Irrigation District, or Government Project, state the number of shares or inches, acre feet, as the case may be in said system

App. No. Decree No.	NAME OF APPROPRIATOR TO WHOM DECREED	NAME OF STREAM	Date App. Date Priority	Miner's Inches	In Use	NAME OF DITCH (Water Delivered By)	No.	R/F	P/G/B	Present Irr. Acres	Irrigable Acres
See Dist		Clark Fork River				Missoula Irrigation D	5	R		1	0

NOTE: R—Denotes Regular Irrigation. F—Flood Irrigation. P—Water diverted by means of pumping. G—Water diverted by gravity. S—Stored Water.

Condition of System Good Topography Flat River Basin Columbia River

Adequate Supply: Yes x No Explain

Remarks 1" Missoula Irrigation District

Also in: Plat No. Twp. Rge.	Plat No. Twp. Rge.	Plat No. Twp. Rge.
Plat No. Twp. Rge.	Plat No. Twp. Rge.	Plat No. Twp. Rge.

Information From:

L. L. Bulen

F-1-A

County Missoula

STATE OF MONTANA

T. 13N R. 20W Plat No. 56

Farm Checked: Date 6-25-59

STATE ENGINEERS OFFICE

Photo No. 2P-18

By William Lambeth

Water Resources Survey

Legal Land Owner Luther Powell - Schmautz Addition Address

Operator Lots 3-4 (R) Blk. 1 Address

Water is deliverd by:— 1. Private System; 2. Ditch Company; 3. State Project; 4. Federal Project; × 5. Irrigation District

If under Ditch Company, Irrigation District, or Government Project, state the number of shares or inches, acre feet, as the case may be in said system

App. No. Decree No.	NAME OF APPROPRIATOR TO WHOM DECREED	NAME OF STREAM	Date App. Date Priority	Miner's Inches	In Use	NAME OF DITCH (Water Delivered By)	No.	R/F	P/G/S	Present Irr. Acres	Irrigable Acres
See Dist		Clark Fork River				Missoula Irrigation D	5	R		1	0

NOTE: R—Denotes Regular Irrigation. F—Flood Irrigation. P—Water diverted by means of pumping. G—Water diverted by gravity. S—Stored Water.

Condition of System Good Topography Flat River Basin Columbia River

Adequate Supply: Yes × No Explain

Remarks 1" Missoula Irrigation District.

Also in: Plat No. Twp. Rge.	Plat No. Twp. Rge.	Plat No. Twp. Rge.
Plat No. Twp. Rge.	Plat No. Twp. Rge.	Plat No. Twp. Rge.

Information From:

L. L. Bulen

F-1-A

County Missoula

STATE OF MONTANA

T 13N R 20W Plat No. 56

Farm Checked: Date 6-25-59

STATE ENGINEERS OFFICE

Photo No. 2P-18

By William Lambeth

Water Resources Survey

Legal Land Owner Wm. J. & Hazel M. Rangitsch- Schmautz Addition Address

Operator Lot 1-2 (A) Blk. I Address

Water is deliverd by:— 1. Private System; 2. Ditch Company; 3. State Project; 4. Federal Project; X 5. Irrigation District

If under Ditch Company, Irrigation District, or Government Project, state the number of shares or inches, acre feet, as the case may be in said system

App. No. Decree No.	NAME OF APPROPRIATOR TO WHOM DECREED	NAME OF STREAM	Date App. Date Priority	Miner's Inches	In Use	NAME OF DITCH (Water Delivered By)	No.	R/F	P/G/S	Present Irr. Acres	Irrigable Acres
See Dist		Clark Fork River				Missoula Irrigation D	5	R		1	0

NOTE: R—Denotes Regular Irrigation. F—Flood Irrigation. P—Water diverted by means of pumping. G—Water diverted by gravity. S—Stored Water.

Condition of System Good Topography Flat River Basin Columbia River

Adequate Supply: Yes X No Explain

Remarks 1/ Missoula Irrigation District.

Also in: Plat No.	Twp.	Rge.	Plat No.	Twp.	Rge.	Plat No.	Twp.	Rge.
Plat No.	Twp.	Rge.	Plat No.	Twp.	Rge.	Plat No.	Twp.	Rge.

Information From:

L. L. Bulen

F-1-A

County Missoula

STATE OF MONTANA
STATE ENGINEERS OFFICE
Water Resources Survey

T 13N R 20W Plat No. 56

Farm Checked: Date 6-25-59

Photo No. 2P-18

By William Lambeth

Legal Land Owner Edward Schmautz - Schmautz Addition Address

Operator Lot 7 (E) Blk. 1; Lot 2-8 (E) Blk. 2 Address

Water is delivered by:— 1. Private System; 2. Ditch Company; 3. State Project; 4. Federal Project; X 5. Irrigation District

If under Ditch Company, Irrigation District, or Government Project, state the number of shares or inches, acre feet, as the case may be in said system

App. No. Decree No.	NAME OF APPROPRIATOR TO WHOM DECREED	NAME OF STREAM	Date App. Date Priority	Miner's Inches	In Use	NAME OF DITCH (Water Delivered By)	No.	R/F	P/G/S	Present Irr. Acres	Irrigable Acres
See Dist		Clark Fork River				Missoula Irrigation D	5	R		4	0

NOTE: R—Denotes Regular Irrigation. F—Flood Irrigation. P—Water diverted by means of pumping. G—Water diverted by gravity. S—Stored Water.

Condition of System Good Topography Flat River Basin Columbia River

Adequate Supply: Yes X No Explain

Remarks 9½" Missoula Irrigation District.

NOTE: Also in Schmautz Addition #2

Also in: Plat No.	Twp.	Rge.	Plat No.	Twp.	Rge.	Plat No.	Twp.	Rge.
Plat No.	Twp.	Rge.	Plat No.	Twp.	Rge.	Plat No.	Twp.	Rge.

Information From:

L. L. Bulen

F-1-A

County Missoula

Farm Checked: Date 6-25-59

By William Lambeth

STATE OF MONTANA -
STATE ENGINEERS OFFICE
Water Resources Survey

T. 13N R. 20W Plat No. 56

Photo No. 2P-18

Legal Land Owner Marvin Schmautz - Schmautz Addition Address

L Operator Lot 1 (F) Blk. 2 Address

Water is delivered by:— 1. Private System; 2. Ditch Company; 3. State Project; 4. Federal Project; X 5. Irrigation District

If under Ditch Company, Irrigation District, or Government Project, state the number of shares or inches, acre feet, as the case may be in said system

App. No. Decree No.	NAME OF APPROPRIATOR TO WHOM DECREED	NAME OF STREAM	Date App. Date Priority	Miner's Inches	In Use	NAME OF DITCH (Water Delivered By)	No.	R/F	P/G/S	Present Irr. Acres	Irrigable Acres
See Dist		Clark Fork River				Missoula Irrigation D	5	R		.5	0

NOTE: R—Denotes Regular Irrigation. F—Flood Irrigation. P—Water diverted by means of pumping. G—Water diverted by gravity. S—Stored Water.

Condition of System Good Topography Flat River Basin Columbia River

Adequate Supply: Yes X No Explain

Remarks 5" Missoula Irrigation District.

Also in: Plat No. Twp. Rge.	Plat No. Twp. Rge.	Plat No. Twp. Rge.
Plat No. Twp. Rge.	Plat No. Twp. Rge.	Plat No. Twp. Rge.

Information From:

L. L. Bulen

F-1-A

County Missoula

Farm Checked: Date 6-25-59

By William Lambeth

STATE OF MONTANA
STATE ENGINEERS OFFICE
Water Resources Survey

T 13N R 20W Plat No

Photo No. 2P-18

Legal Land Owner Edmund L. & Dorothy M. Simmons - Schmautz Addition Address

Operator Lot 8 (D) Blk. 1 Address

Water is delivered by:— 1. Private System; 2. Ditch Company; 3. State Project; 4. Federal Project; x 5. Irrigation District

If under Ditch Company, Irrigation District, or Government Project, state the number of shares or inches, acre feet, or the case may be in said system

App. No. Decree No.	NAME OF APPROPRIATOR TO WHOM DECREED	NAME OF STREAM	Date App. Date Priority	Miner's Inches	In Use	NAME OF DITCH (Water Delivered By)	No.	R/T	P/G/S	Present Ir. Acre
See Dist		Clark Fork River				Missoula Irrigation D	5	R		.5

NOTE: R—Denotes Regular Irrigation. F—Flood Irrigation. P—Water diverted by means of pumping. G—Water diverted by gravity. S—Stored Water.

Condition of System Good Topography Flat River Basin Columbia River

Adequate Supply: Yes x No Explain

Remarks 1% Missoula Irrigation District.

Also in: Plat No. Twp. Rge.	Plat No. Twp. Rge.	Plat No. Twp. Rge.
Plat No. Twp. Rge.	Plat No. Twp. Rge.	Plat No. Twp. Rge.

Information From:
L. L. Bulen

F-1-A

County Missoula

STATE OF MONTANA

T 13N R 20W Plat No. 56

Farm Checked: Date 8-14-59

STATE ENGINEERS OFFICE

Photo No. 2P-18

By William Lambeth

Water Resources Survey

Legal Land Owner Schmautz Addition #2 - See Following Forms Address Missoula, Montana

Operator Address

Water is deliverd by:— 1. Private System; 2. Ditch Company; 3. State Project; 4. Federal Project; x 5. Irrigation District

If under Ditch Company, Irrigation District, or Government Project, state the number of shares or inches, acre feet, as the case may be in said system

App. No. Decree No.	NAME OF APPROPRIATOR TO WHOM DECREED	NAME OF STREAM	Date App. Date Priority	Miner's Inches	In Use	NAME OF DITCH (Water Delivered By)	No.	R/F	P/G/S	Present Irr. Acres	Irrigable Acres
See Dist		Clark Fork River				Missoula Irrigation D	5	R		26	0

NOTE: R—Denotes Regular Irrigation. F—Flood Irrigation. P—Water diverted by means of pumping. G—Water diverted by gravity. S—Stored Water.

Condition of System Good Topography Valley River Basin Columbia River

Adequate Supply: Yes x No Explain

Remarks

Also in: Plat No. Twp. Rge.	Plat No. Twp. Rge.	Plat No. Twp. Rge.
Plat No. Twp. Rge.	Plat No. Twp. Rge.	Plat No. Twp. Rge.

Information From:

L. L. Bulen

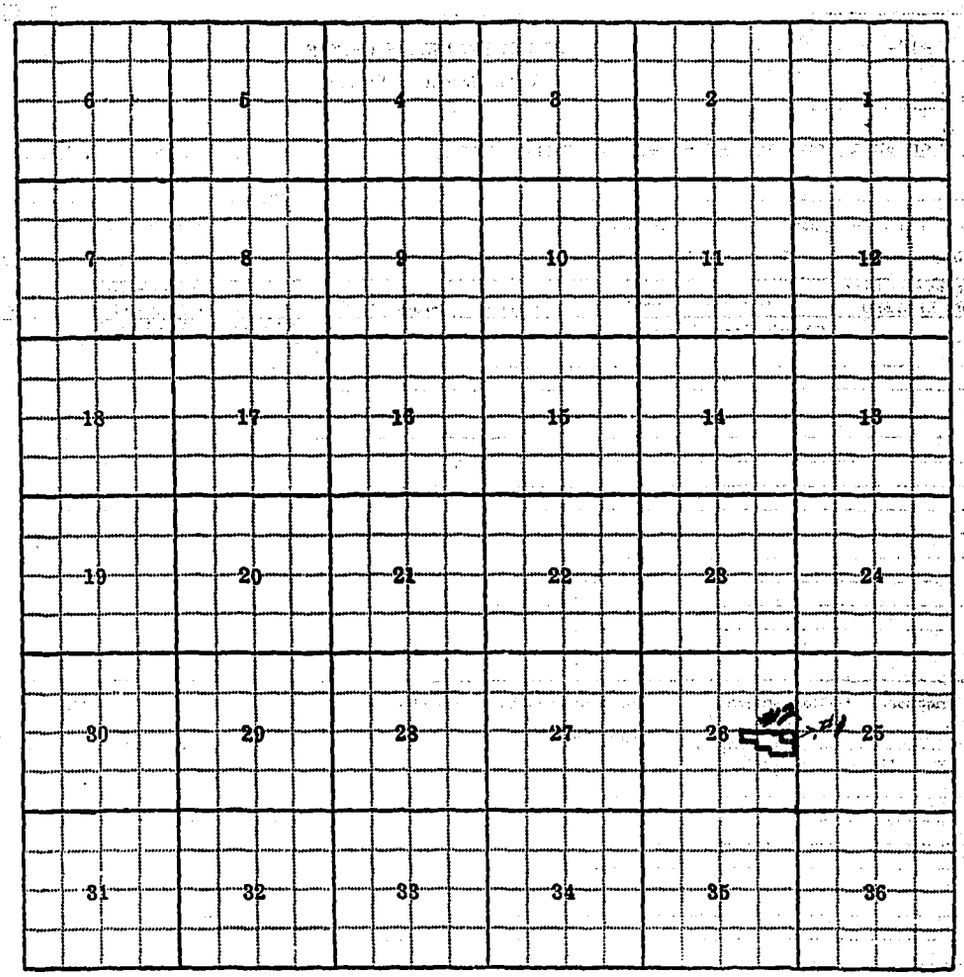
6
5
4
3
2
1
7
8
9
10
11
12
18
17
16
15
14
13
19
20
21
22
23
24
30
29
28
27
26
25
31
32
33
34
35
36

F-1-A

County Missoula — STATE OF MONTANA — T 13N R 20W — Plat No. 56

Farm Checked: Date 8-14-59 — STATE ENGINEERS OFFICE — Photo No. 2P-18

By William Lambeth — Water Resources Survey

Legal Land Owner S. & Betty Hoffner - Schmautz Addition #2 — Address

Operator Lots 7-9, N½ 10, N½ 11, 12-15, Blk. 7 (B) — Address

Water is deliverd by:— 1. Private System; 2. Ditch Company; 3. State Project; 4. Federal Project; X 5. Irrigation District

If under Ditch Company, Irrigation District, or Government Project, state the number of shares or inches, acre feet, as the case may be in said system

App. No. Decree No.	NAME OF APPROPRIATOR TO WHOM DECREED	NAME OF STREAM	Date App. Date Priority	Miner's Inches	In Use	NAME OF DITCH (Water Delivered By)	No.	R/F	P/G/S	Present Irr. Acres	Irrigable Acres
See Dist		Clark Fork River				Missoula Irrigation D-	5	R		1	0

NOTE: R—Denotes Regular Irrigation. F—Flood Irrigation. P—Water diverted by means of pumping. G—Water diverted by gravity. S—Stored Water.

Condition of System Good — Topography Valley — River Basin Columbia River

Adequate Supply: Yes x No — Explain

Remarks 1" Missoula Irrigation District.

Also in: Plat No. Twp. Rge.	Plat No. Twp. Rge.	Plat No. Twp. Rge.
Plat No. Twp. Rge.	Plat No. Twp. Rge.	Plat No. Twp. Rge.

Information From: L. L. Bulen

F-1-A

County Missoula

STATE OF MONTANA

T 13N R20W Plat No 56

Farm Checked: Date 8-14-59

STATE ENGINEERS OFFICE

Photo No 2P-18

Water Resources Survey

By William Lambeth

Legal Land Owner Matthew Petrin - Schmautz Addition #2 Address

Operator Lots S½ 10, S½ 11, Blk. 7 (C) Address

Water is deliverd by:— 1. Private System; 2. Ditch Company; 3. State Project; 4. Federal Project; X 5. Irrigation District

If under Ditch Company, Irrigation District, or Government Project, state the number of shares or inches, acre feet, as the case may be in said system

App. No. Decree No.	NAME OF APPROPRIATOR TO WHOM DECREED	NAME OF STREAM	Date App. Date Priority	Miner's Inches	In Use	NAME OF DITCH (Water Delivered By)	No.	R/F	P/G/S	Present Irr. Acres	Irrigable Acres
See Dist		Clark Fork River				Missoula Irrigation D-	5	R		1	0

NOTE: R—Denotes Regular Irrigation. F—Flood Irrigation. P—Water diverted by means of pumping. G—Water diverted by gravity. S—Stored Water.

Condition of System Good Topography Valley River Basin Columbia River

Adequate Supply: Yes X No Explain

Remarks 1" Missoula Irrigation District. Water paid in name of Ed. Schmautz

NOTE: Also in Miscellaneous Locations.

Also in: Plat No. Twp. Rge.	Plat No. Twp. Rge.	Plat No. Twp. Rge.
Plat No. Twp. Rge.	Plat No. Twp. Rge.	Plat No. Twp. Rge.

Information From:

L. L. Bulen

F-1-A

County Missoula — STATE OF MONTANA — T 13N R 20W — Plat No. 56

Farm Checked: Date 8-14-59 — STATE ENGINEERS OFFICE — Photo No. 2P-19

By William Lambeth — Water Resources Survey

Legal Land Owner Ed Schmautz - Schmautz Addition #2 — Address

Operator Lots 9-16 Blk 3 (B); 5-9, 10-14, Blk. 4 (A); All Blk. 5 (A), All Blk. 6 (A) — Address

Water is deliverd by:— 1. Private System; 2. Ditch Company; 3. State Project; 4. Federal Project; x 5. Irrigation District

If under Ditch Company, Irrigation District, or Government Project, state the number of shares or inches, acre feet, as the case may be in said system

App. No. Decree No.	NAME OF APPROPRIATOR TO WHOM DECREED	NAME OF STREAM	Date App. Date Priority	Miner's Inches	In Use	NAME OF DITCH (Water Delivered By)	No.	R/F	P/G/S	Present Irr. Acres	Irrigable Acres
See Dist		Clark Fork River				Missoula Irrigation D	5	R		21	0

NOTE: R—Denotes Regular Irrigation. F—Flood Irrigation. P—Water diverted by means of pumping. G—Water diverted by gravity. S—Stored Water.

Condition of System Good Topography Valley River Basin Columbia River

Adequate Supply: Yes x No Explain

Remarks 21" Missoula Irrigation District.

NOTE: Also in Schmautz Addition.

Also in: Plat No. Twp. Rge.	Plat No. Twp. Rge.	Plat No. Twp. Rge.
Plat No. Twp. Rge.	Plat No. Twp. Rge.	Plat No. Twp. Rge.

Information From: L. L. Bulen

F-1-A

County Missoula — STATE OF MONTANA — T 13N R 20W — Plat No. 56

Farm Checked: Date 8-14-59 — STATE ENGINEERS OFFICE — Photo No. 2P-18

By William Lambeth — Water Resources Survey

Legal Land Owner Richard & J. Schmautz - Schmautz Addition #2 — Address

Operator Lots 1-6, Blk. 7 (A) — Address

Water is deliverd by:— 1. Private System; 2. Ditch Company; 3. State Project; 4. Federal Project; x 5. Irrigation District

If under Ditch Company, Irrigation District, or Government Project, state the number of shares or inches, acre feet, as the case may be in said system

App. No. Decree No.	NAME OF APPROPRIATOR TO WHOM DECREED	NAME OF STREAM	Date App. Date Priority	Miner's Inches	In Use	NAME OF DITCH (Water Delivered By)	No.	R/F	P/G/S	Present Irr. Acres	Irrigable Acres
See Dist		Clark Fork River				Missoula Irrigation D	5	R		3	0

NOTE: R—Denotes Regular Irrigation. F—Flood Irrigation. P—Water diverted by means of pumping. G—Water diverted by gravity. S—Stored Water.

Condition of System Good Topography Valley River Basin Columbia River

Adequate Supply: Yes x No Explain

Remarks 3" Missoula Irrigation District.

Also in: Plat No. Twp. Rge.	Plat No. Twp. Rge.	Plat No. Twp. Rge.
Plat No. Twp. Rge.	Plat No. Twp. Rge.	Plat No. Twp. Rge.

Information From:

L. L. Bulen

F-1-A

County Missoula

STATE OF MONTANA
STATE ENGINEERS OFFICE
Water Resources Survey

T. 13N R. 20W Plat No. 56

Farm Checked: Date 5-14-59

Photo No. 1P-183

By William Lambeth

Legal Land Owner Joe A. & Ruth Velma Sol Address Rt. 2, Missoula, Montana

Operator Same Address

Water is delivered by:— x 1. Private System; x 2. Ditch Company; 3. State Project; 4. Federal Project; 5. Irrigation District

If under Ditch Company, Irrigation District, or Government Project, state the number of shares or inches, acre feet, as the case may be in said system

App. No. Decree No.	NAME OF APPROPRIATOR TO WHOM DECREED	NAME OF STREAM	Date App. Date Priority	Miner's Inches	In Use	NAME OF DITCH (Water Delivered By)	No.	R/F	P/G/S	Present Irr. Acres	Irrigable Acres
See Co.		Clark Fork River				Grass Valley French D	2	R		152	0
A-1749	Dirk & Willemyntje										
	Sol	A Slough	5-12-31	400	Yes	Sprinkler	1	R		18	0

NOTE: R—Denotes Regular Irrigation. F—Flood Irrigation. P—Water diverted by means of pumping. G—Water diverted by gravity. S—Stored Water.

Condition of System Good Topography Bottom River Basin Columbia River

Adequate Supply: Yes x No Explain

Remarks 300" Grass Valley French Ditch Company.

Also in: Plat No. Twp. Rge.	Plat No. Twp. Rge.	Plat No. Twp. Rge.
Plat No. Twp. Rge.	Plat No. Twp. Rge.	Plat No. Twp. Rge.

Information From:
Joe Sol

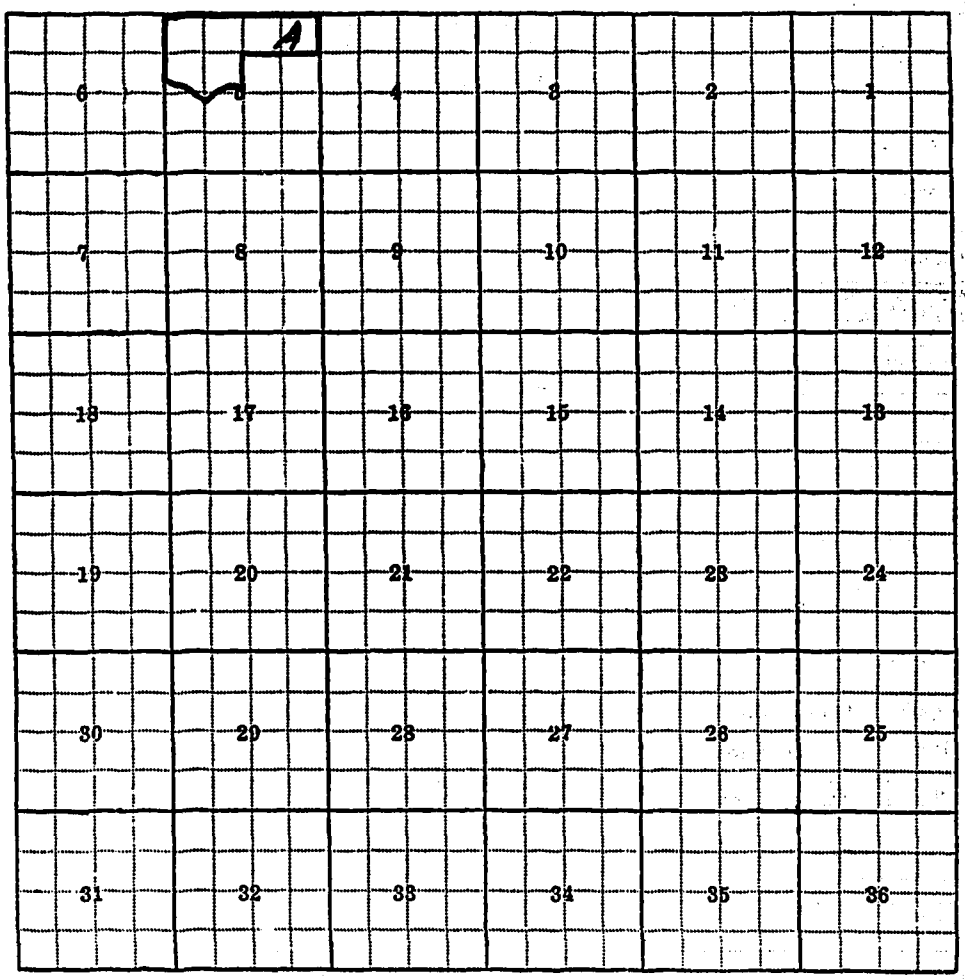
A
6
5
4
3
2
1
7
8
9
10
11
12
18
17
16
15
14
13
19
20
21
22
23
24
30
29
28
27
26
25
31
32
33
34
35
36

5-A

F-1-A

County Missoula

STATE OF MONTANA

STATE ENGINEERS OFFICE

Water Resources Survey

T. 13N R. 20W Plat No. 56

Farm Checked: Date 5-26-59

Photo No. 2P-20

By William Lambeth

Legal Land Owner Chas. Stahl Address Rt. 2, Missoula, Montana

Operator Same Address

Water is delivered by:— X 1. Private System; X 2. Ditch Company; 3. State Project; 4. Federal Project; 5. Irrigation District

If under Ditch Company, Irrigation District, or Government Project, state the number of shares or inches, acre feet, as the case may be in said system

App. No. Decree No.	NAME OF APPROPRIATOR TO WHOM DECREED	NAME OF STREAM	Date App. Date Priority	Miner's Inches	In Use	NAME OF DITCH (Water Delivered By)	No.	R/F	P/G/S	Present Irr. Acres	Irrigable Acres
See Co.		Clark Fork River				Flynn-Lowney D.	2	R		130	0
Use Rt.	Chas. Stahl	Sloughs	1934	50	Yes	Sprinkler	1	R		40	0
A-177G	U. S. Bureau of Reclamation (by H. D. Comstock)	Clark Fork River	7-11-44	800	No ditch built						

NOTE: R—Denotes Regular Irrigation. F—Flood Irrigation. P—Water diverted by means of pumping. G—Water diverted by gravity. S—Stored Water.

Condition of System Good Topography Bottom River Basin Columbia River

Adequate Supply: Yes X No Explain

Remarks 300" Hellgate Irrigation Company.

Also in: Plat No. Twp. Rge.	Plat No. Twp. Rge.	Plat No. Twp. Rge.
Plat No. Twp. Rge.	Plat No. Twp. Rge.	Plat No. Twp. Rge.

Information From: Chas. Stahl

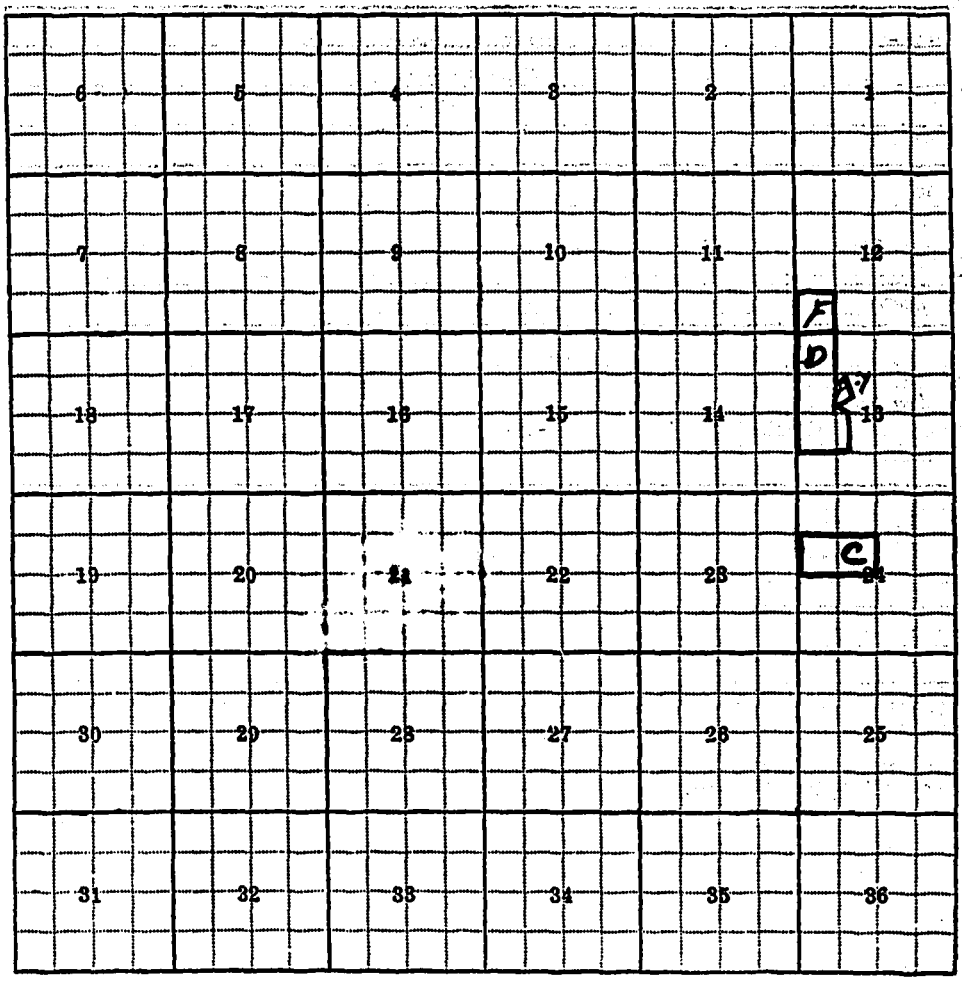

12-F, 13-D, 24-C , 13-Y
13-Y in Charles & Minnie F. Stahl name.

F-1-A

County Missoula

STATE OF MONTANA
STATE ENGINEERS OFFICE
Water Resources Survey

T 13N R 20W Plat No. 56

Farm Checked: Date 5-26-59

Photo No. 2P-20

By William Lambeth

Legal Land Owner W. Edwin Stahl - Address Rt. 2, Missoula, Montana

Operator Wm. Koepplin Address Rt. 2, Missoula, Montana

Water is deliverd by:— X 1. Private System; X 2. Ditch Company; 3. State Project; 4. Federal Project; 5. Irrigation District

If under Ditch Company, Irrigation District, or Government Project, state the number of shares or inches, acre feet, as the case may be in said system

App. No. Decree No.	NAME OF APPROPRIATOR TO WHOM DECREED	NAME OF STREAM	Date App. Date Priority	Miner's Inches	In Use	NAME OF DITCH (Water Delivered By)	No.	R/F	P/G/S	Present Irr. Acres	Irrigable Acres
See Co.		Clark Fork River				Flynn-Lowney D	2	R		27	0
Use Rt.	Edwin Stahl	Slough	1949	50	Yes	Sprinkler	1	R		27	0

NOTE: R—Denotes Regular Irrigation. F—Flood Irrigation. P—Water diverted by means of pumping. G—Water diverted by gravity. S—Stored Water.

Condition of System Good Topography Bottom River Basin Columbia River

Adequate Supply: Yes X No Explain

Remarks 40 Hellgate Irrigation Company.

Also in: Plat No.	Twp.	Rge.	Plat No.	Twp.	Rge.	Plat No.	Twp.	Rge.
Plat No.	Twp.	Rge.	Plat No.	Twp.	Rge.	Plat No.	Twp.	Rge.

Information From:
Charles Stahl

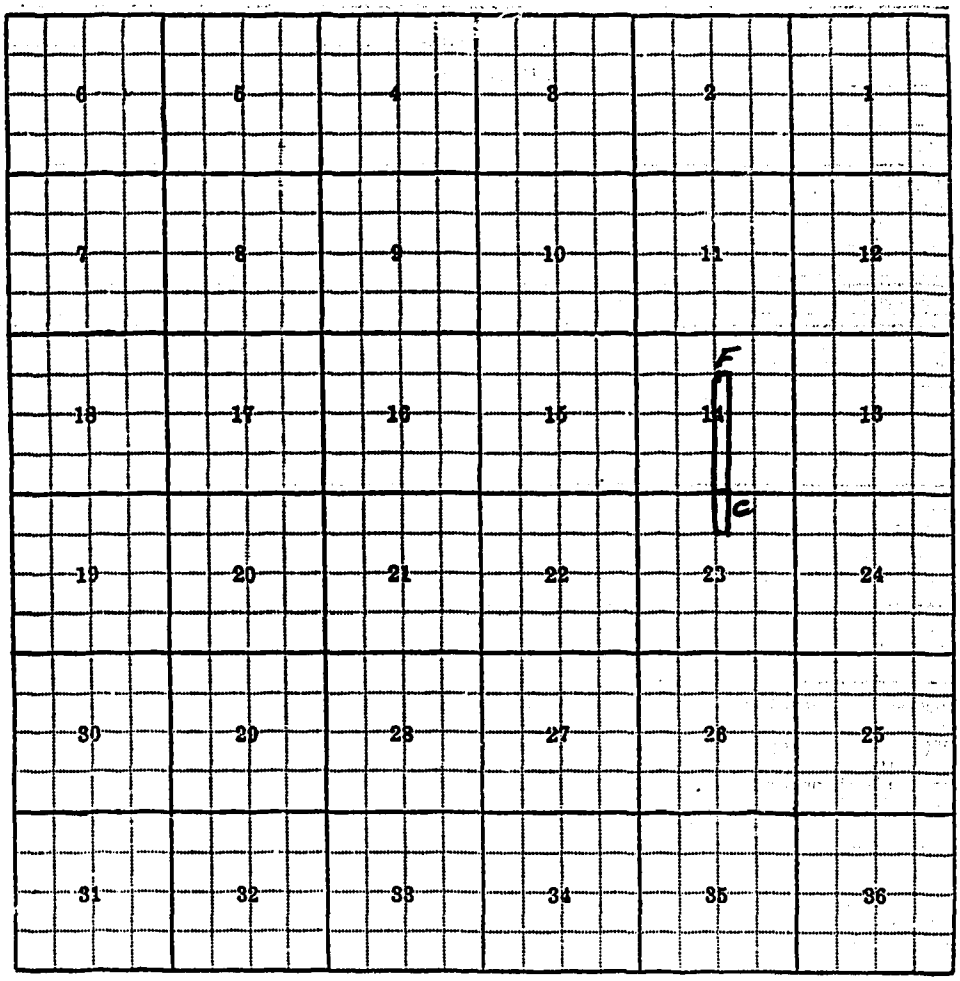
6
5
4
3
2
1
7
8
9
10
11
12
F
18
17
16
15
14
13
C
19
20
21
22
23
24
30
29
28
27
26
25
31
32
33
34
35
36

14-F, 23-C

F-1-A

County Missoula

STATE OF MONTANA

STATE ENGINEERS OFFICE

Water Resources Survey

T 13N R 20W Plat No. 56

Farm Checked: Date 6-9-59

Photo No. 1P-183

By William Lambeth

Legal Land Owner Robert W. & Margueritte Steele Address Big Flat, Missoula, Montana

Operator Same Address

Water is deliverd by:— 1. Private System; 2. Ditch Company; 3. State Project; 4. Federal Project; 5. Irrigation District

If under Ditch Company, Irrigation District, or Government Project, state the number of shares or inches, acre feet, as the case may be in said system

App. No. Decree No.	NAME OF APPROPRIATOR TO WHOM DECREED	NAME OF STREAM	Date App. Date Priority	Miner's Inches	In Use	NAME OF DITCH (Water Delivered By)	No.	R/F	P/G/S	Present Irr. Acres	Irrigable Acres
	NO IRRIGATION										

NOTE: R—Denotes Regular Irrigation. F—Flood Irrigation. P—Water diverted by means of pumping. G—Water diverted by gravity. S—Stored Water.

Condition of System Good Topography Flat River Basin Columbia River

Adequate Supply: Yes x No Explain

Remarks 10 acres Big Flat Irrigation District.

Also in: Plat No. Twp. Rge.	Plat No. Twp. Rge.	Plat No. Twp. Rge.
Plat No. Twp. Rge.	Plat No. Twp. Rge.	Plat No. Twp. Rge.

Information From:
Mrs. Ellen Morin

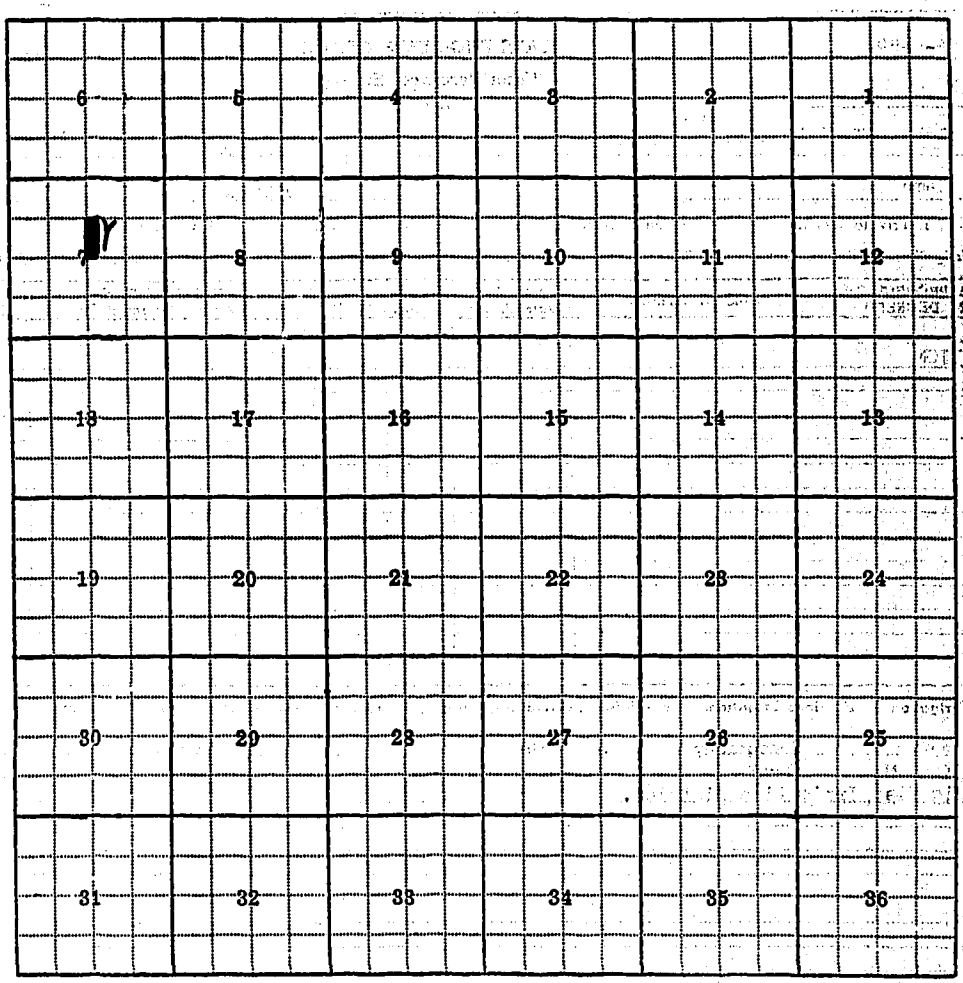
6
5
4
3
2
1
7
8
9
10
11
12
18
17
16
15
14
13
19
20
21
22
23
24
30
29
28
27
26
25
31
32
33
34
35
36

7--Y

F-I-A

County Missoula

STATE OF MONTANA

T 13N R 20W Plat No 56

Farm Checked: Date 5-19-59

STATE ENGINEERS OFFICE

Photo No 1P-206. 1P-183

By William Lambeth

Water Resources Survey

Legal Land Owner Harry Stiegler Address Rt. 2, Missoula, Montana

Operator Same Address

Water is deliverd by:— 1. Private System; X 2. Ditch Company; 3. State Project; 4. Federal Project; 5. Irrigation District

If under Ditch Company, Irrigation District, or Government Project, state the number of shares or inches, acre feet, as the case may be in said system

App. No. Decree No.	NAME OF APPROPRIATOR TO WHOM DECREED	NAME OF STREAM	Date App. Date Priority	Miner's Inches	In Use	NAME OF DITCH (Water Delivered By)	No.	R/F	P/G/S	Present Irr. Acres	Irrigable Acres
See Co.		Clark Fork River				Grass Valley French D	2	R		65	0

NOTE: R—Denotes Regular Irrigation. F—Flood Irrigation. P—Water diverted by means of pumping. G—Water diverted by gravity. S—Stored Water.

Condition of System Topography River Basin Columbia River

Adequate Supply: Yes No Explain

Remarks REFUSES TO COOPERATE IN ANY MANNER SO THE IRRIGATION SHOWN IS WHAT WAS UNDER THE G.V.F.D.
175* Grass Valley French Ditch Company

Also in: Plat No. Twp. Rge.	Plat No. Twp. Rge.	Plat No. Twp. Rge.
Plat No. Twp. Rge.	Plat No. Twp. Rge.	Plat No. Twp. Rge.

Information From:
Harry Stiegler

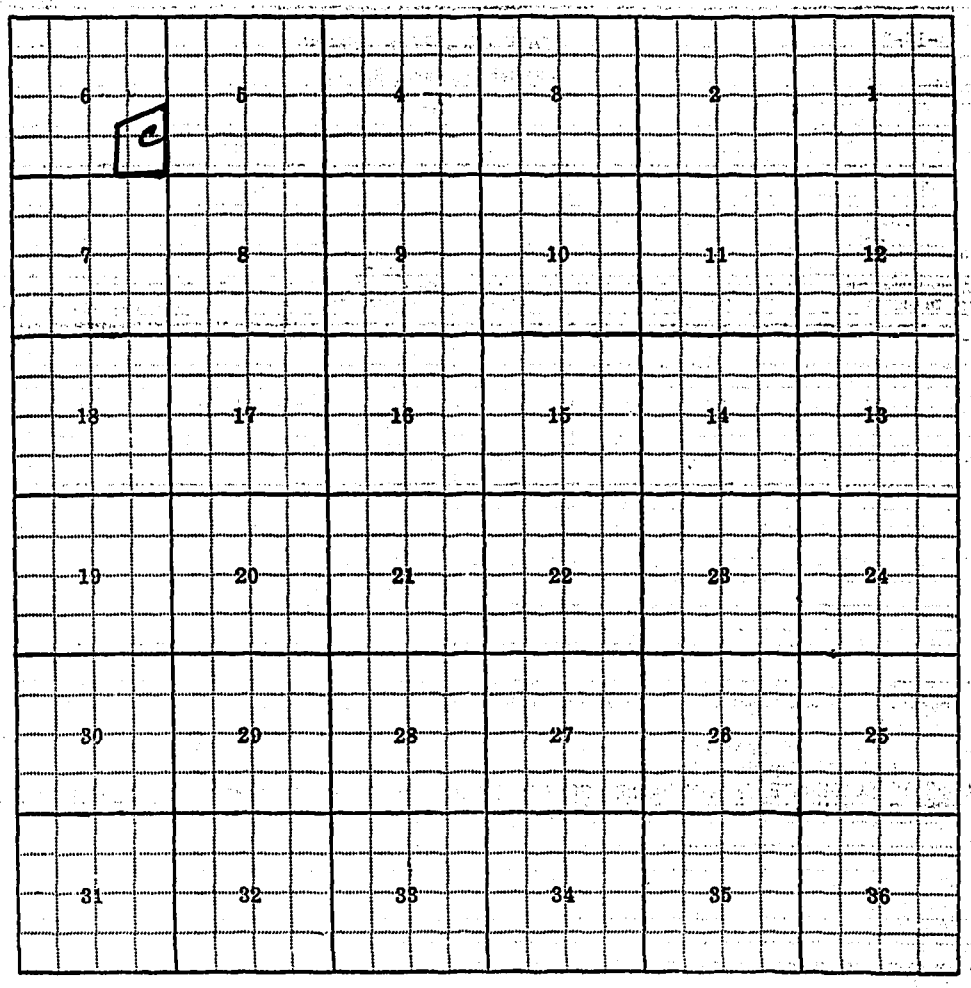
6
5
4
3
2
1
7
8
9
10
11
12
18
17
16
15
14
13
19
20
21
22
23
24
30
29
28
27
26
25
31
32
33
34
35
36

6-C.

F-1-A

County Missoula

STATE OF MONTANA
STATE ENGINEERS OFFICE
Water Resources Survey

T 13N R 20W Plat No. 56

Farm Checked: Date 5-20-59

Photo No. 2P-20

By William Lambeth

Legal Land Owner Sunset Memorial Gardens Address

Operator Clifford Frey-superintendant Address Rt. 2, Missoula, Montana

Water is deliverd by:— x 1. Private System; 2. Ditch Company; 3. State Project; 4. Federal Project; 5. Irrigation District

If under Ditch Company, Irrigation District, or Government Project, state the number of shares or inches, acre feet, as the case may be in said system

App. No. Decree No.	NAME OF APPROPRIATOR TO WHOM DECREED	NAME OF STREAM	Date App. Date Priority	Miner's Inches	In Use	NAME OF DITCH (Water Delivered By)	No.	R/F	P/G/S	Present Irr. Acres	Irrigable Acres
No filing	Sunset Memorial Gardens	Deep Well	1953	---	Yes	Sprinkler	1	R		10	8

NOTE: R—Denotes Regular Irrigation. F—Flood Irrigation. P—Water diverted by means of pumping. G—Water diverted by gravity. S—Stored Water.

Condition of System Good Topography Hill River Basin Columbia River

Adequate Supply: Yes x No Explain

Remarks

Also in: Plat No. Twp. Rge.	Plat No. Twp. Rge.	Plat No. Twp. Rge.
Plat No. Twp. Rge.	Plat No. Twp. Rge.	Plat No. Twp. Rge.

Information From:
Clifford Frey

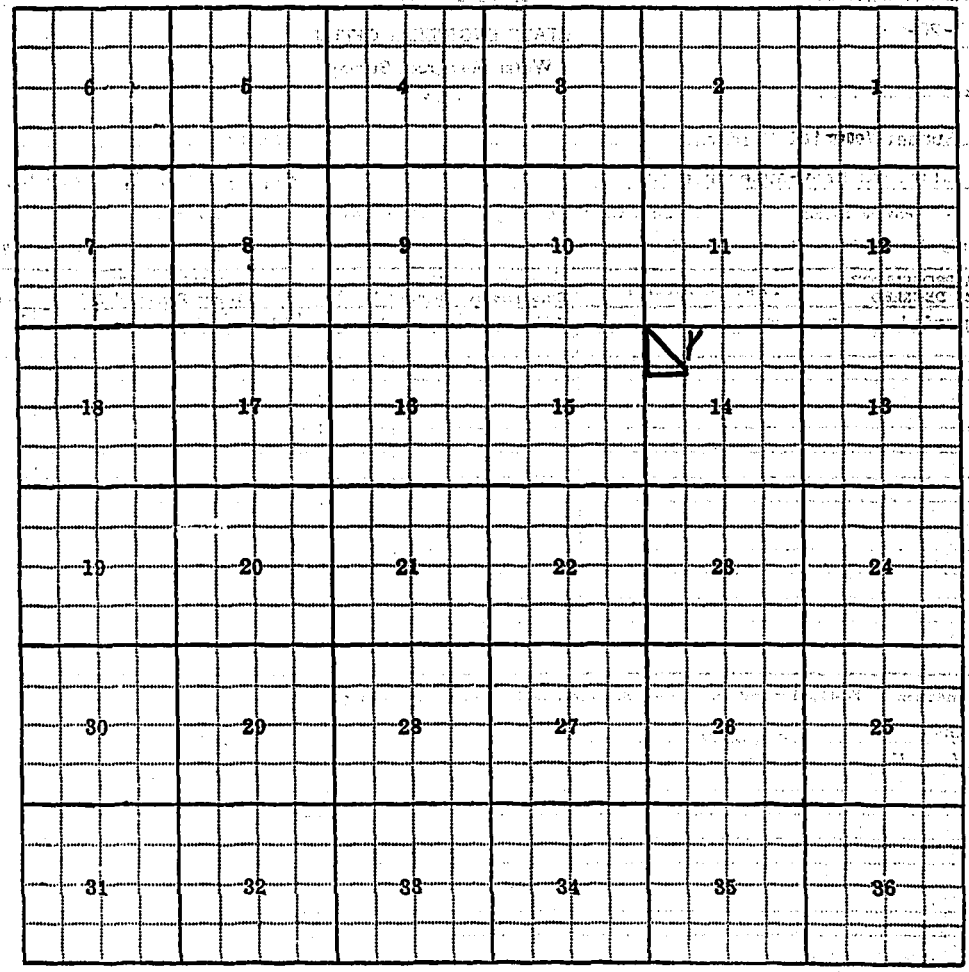
6
5
4
3
2
1
7
8
9
10
11
12
18
17
16
15
14
13
19
20
21
22
23
24
30
29
28
27
26
25
31
32
33
34
35
36

14-Y

F-1-A

County Missoula

STATE OF MONTANA

STATE ENGINEERS OFFICE

Water Resources Survey

T 13N R 20W Plat No. 56

Farm Checked: Date 8-27-59

By William Lambeth

Photo No. 1P-178, 1P-210, 2P-17

Legal Land Owner United States of America Address

Operator Address

Water is deliverd by:— 1. Private System; 2. Ditch Company; 3. State Project; 4. Federal Project; 5. Irrigation District

If under Ditch Company, Irrigation District, or Government Project, state the number of shares or inches, acre feet, as the case may be in said system

App. No. Decree No.	NAME OF APPROPRIATOR TO WHOM DECREED	NAME OF STREAM	Date App. Date Priority	Miner's Inches	In Use	NAME OF DITCH (Water Delivered By)	No.	R/F	P/G/S	Present Irr. Acres	Irrigable Acres
	NO IRRIGATION										
A-1098	Hamilton Barthwell	Pulliam Creek	6-1-99	100	Stock						
A-1099	Wilmer E. Hubert	Pulliam Creek	3-11-02	160	Stock						
A-1467	John H. Pulliam	Unnamed Spring	5-25-94	240	Stock						

NOTE: R—Denotes Regular Irrigation. F—Flood Irrigation. P—Water diverted by means of pumping. G—Water diverted by gravity. S—Stored Water.

Condition of System Topography River Basin Columbia River

Adequate Supply: Yes No Explain

Remarks

Also in: Plat No. Twp. Rge.	Plat No. Twp. Rge.	Plat No. Twp. Rge.
Plat No. Twp. Rge.	Plat No. Twp. Rge.	Plat No. Twp. Rge.

Information From: Field Survey

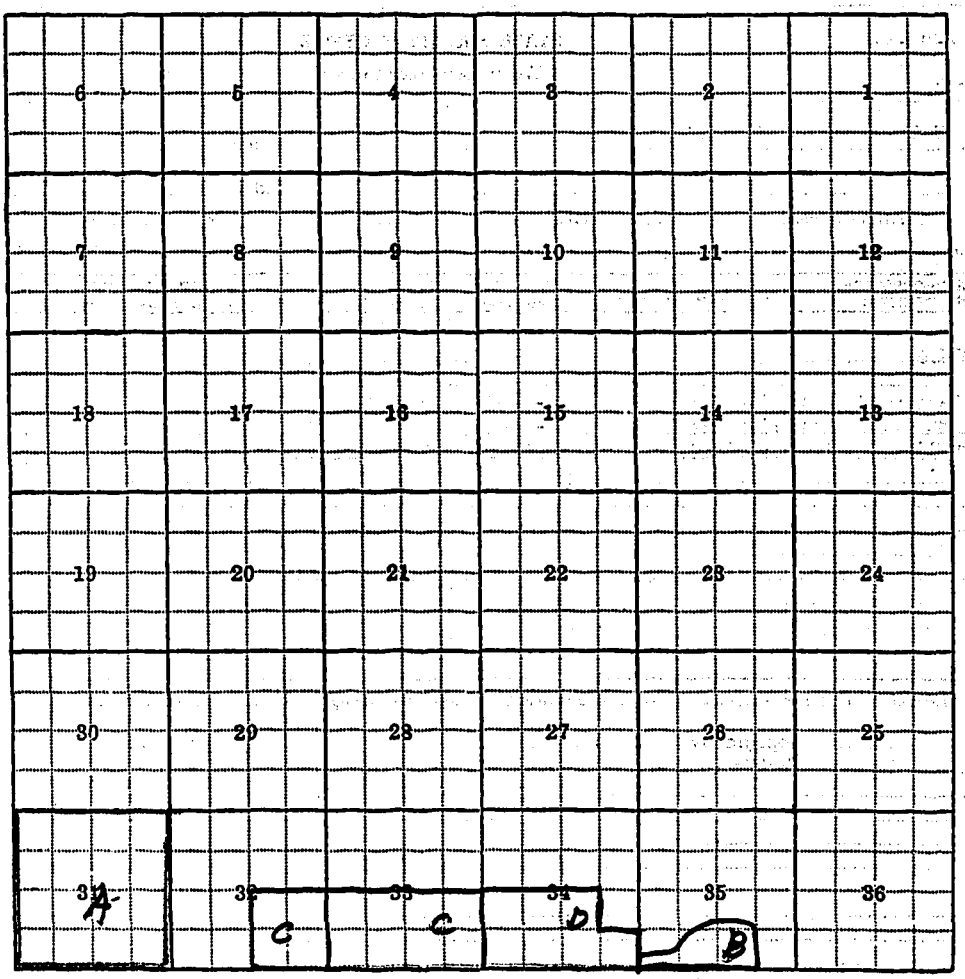

31-A, 32-C, 33-C, 34-D, 35-B

F-1-A

County Missoula

STATE OF MONTANA

T. 13N R. 20W Plat No. 56

Farm Checked: Date 5-18-59

STATE ENGINEERS OFFICE

Photo No. 2P-21

By William Lambeth

Water Resources Survey

Legal Land Owner Elder Fred Viollette Address Rt. 2, Missoula, Montana

Operator Same Address

Water is deliverd by:— x 1. Private System; x 2. Ditch Company; 3. State Project; 4. Federal Project; 5. Irrigation District

If under Ditch Company, Irrigation District, or Government Project, state the number of shares or inches, acre feet, as the case may be in said system

App. No. Decree No.	NAME OF APPROPRIATOR TO WHOM DECREED	NAME OF STREAM	Date App. Date Priority	Miner's Inches	In Use	NAME OF DITCH (Water Delivered By)	No.	R/F	P/G/S	Present Irr. Acres	Irrigable Acres
See Co.		Clark Fork River				Flynn-Looney D	2	R		102	0
Use Right	Elder Fred Violette	Grant Creek			Yes	Sprinkler	1	R		41	259
A-177G	U. S. Bureau of Reclamation (By H. D. Comstock)	Clark Fork River	7-11-44	800	No ditch built						

NOTE: R—Denotes Regular Irrigation. F—Flood Irrigation. P—Water diverted by means of pumping. G—Water diverted by gravity. S—Stored Water.

Condition of System Good Topography Bottom River Basin Columbia River

Adequate Supply: Yes x No Explain

Remarks 150" Hellgate Irrigation Company

Also in: Plat No. Twp. Rge.	Plat No. Twp. Rge.	Plat No. Twp. Rge.
Plat No. Twp. Rge.	Plat No. Twp. Rge.	Plat No. Twp. Rge.

Information From:

Elder Viollette

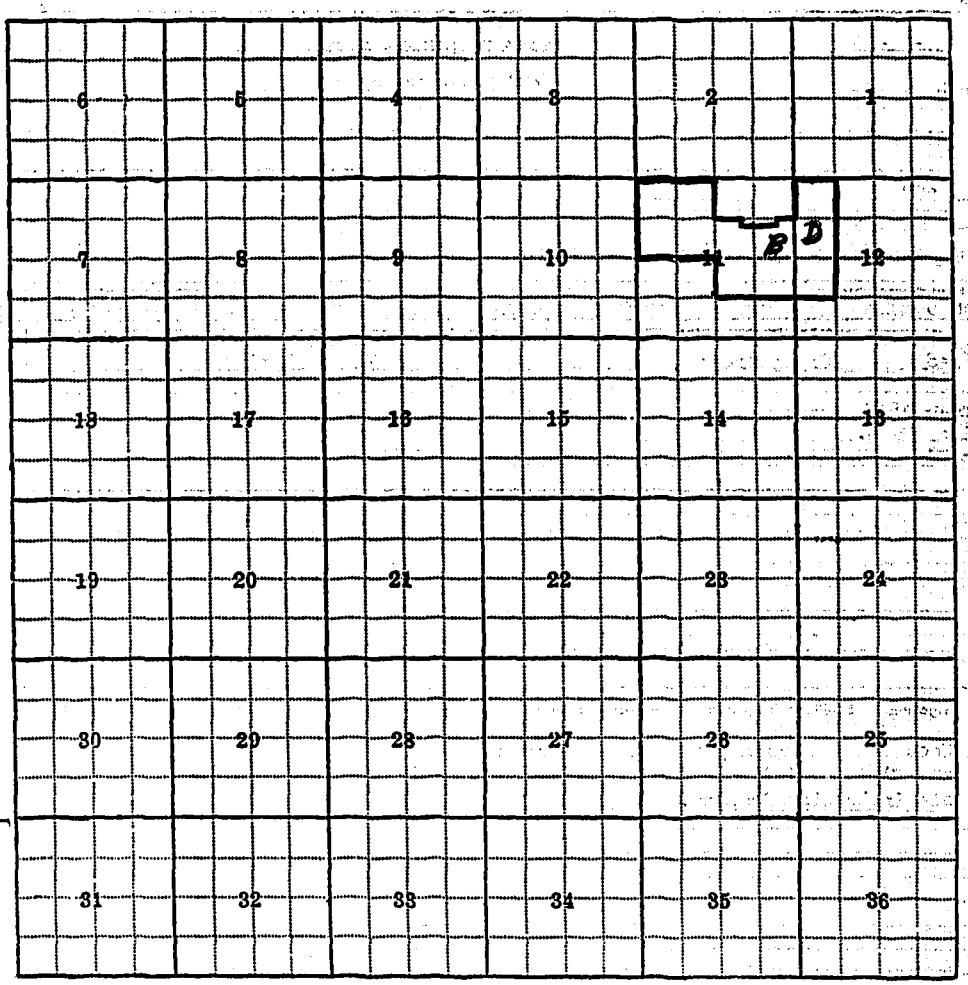
6
5
4
3
2
1
7
8
9
10
11
12
B
D
18
17
16
15
14
13
19
20
21
22
23
24
30
29
28
27
26
25
31
32
33
34
35
36

11-B, 12-D

F-1-A—5M—1-62—7448

County Missoula

T 13N R 20W Plat No. 56

Farm Checked: Date 8-27-59

Photo No. 2P-17

By William Lambeth

STATE OF MONTANA
STATE ENGINEERS OFFICE
Water Resources Survey

Legal Land Owner Jos & Mary Yahus - C. B. & Rena Quinn Address Missoula, Montana

Operator Same Address

Water is delivered by:— 1. Private System; 2. Ditch Company; 3. State Project; 4. Federal Project; 5. Irrigation District

App. No. Decree No.	NAME OF APPROPRIATOR TO WHOM DECREED	NAME OF STREAM	Date App. Date Priority	Miner's Inches	In Use	NAME OF DITCH (Water Delivered By)	No.	R/F	Present Irr. Acres	Irrigable Acres
	NO IRRIGATION									

NOTE: R—Denotes Regular Irrigation. F—Flood Irrigation.

Adequate Supply: Yes..... No..... Explain.....

Remarks.....

.....River Basin.....

Also in: Plat No..... Twp..... Rge.....	Plat No..... Twp..... Rge.....	Plat No..... Twp..... Rge.....
Plat No..... Twp..... Rge.....	Plat No..... Twp..... Rge.....	Plat No..... Twp..... Rge.....

Information From:

FIELD CHECK

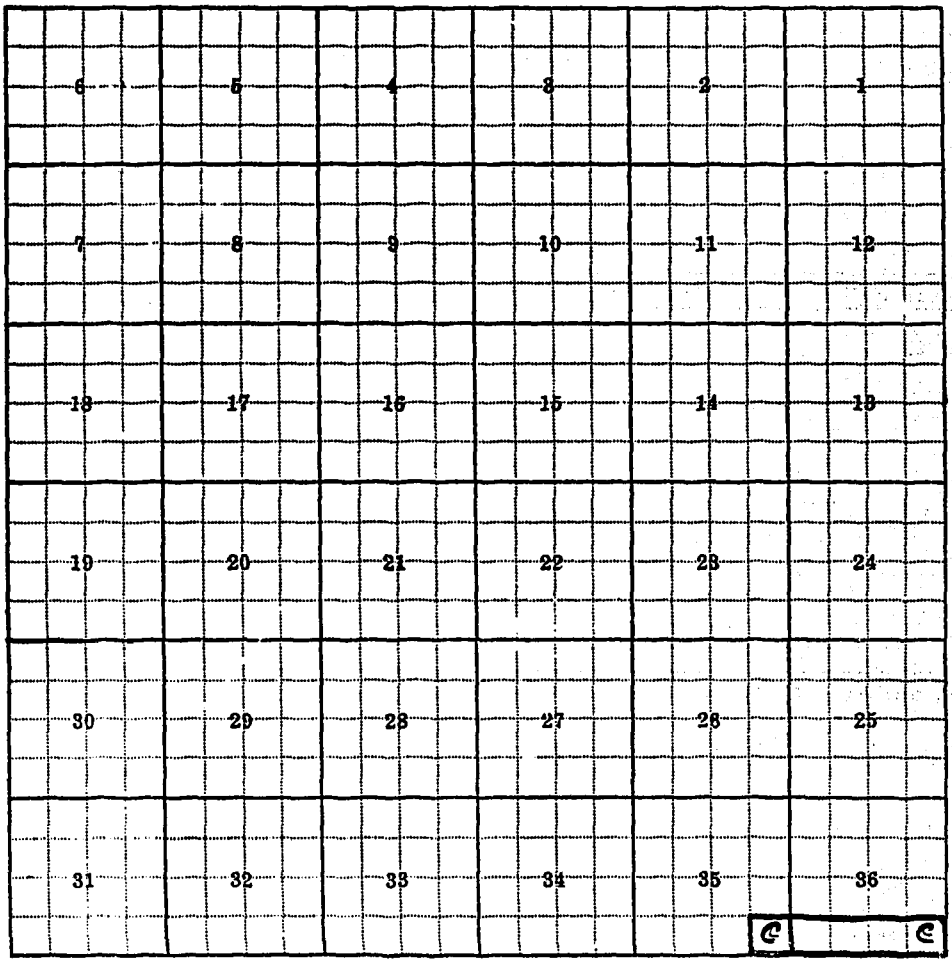

Land Ownership 35C - 36 C

56
13N
20W

F-1-A

County Missoula

Farm Checked: Date 6-23-59

By William Lambeth

STATE OF MONTANA
STATE ENGINEERS OFFICE
Water Resources Survey

T 13N R 20W Plat No. 56

Photo No. 1P-182, 1P-180, 1P-208

Legal Land Owner Joel P. Antrim Address

Operator Smith Boone & Rimel and Claude Wood-buying Address Claude Wood - Victor, Montana; Smith Boone & Rimel-1st nat'l. Bank Bldg., Missoula

Water is delivered by:— 1. Private System. 2. Ditch Company; 3. State Project; 4. Federal Project; x 5. Irrigation District

If under Ditch Company, Irrigation District, or Government Project, state the number of shares or inches, acre feet, as the case may be in said system

App. No. Decree No.	NAME OF APPROPRIATOR TO WHOM DECREED	NAME OF STREAM	Date App. Date Priority	Miner's Inches	In Use	NAME OF DITCH (Water Delivered By)	No.	R/F	P/G/S	Present Irr. Acres	Irrigable Acres
See Dist		Bitterroot River				Big Flat Irrigation D	5	R		462	0
A-473	Richard Beebe	Hellgate River	8-18-83	1000	No						
A-896	H. H. Antrim	Missoula River	Spr 1919	300	No						
A-897	H. H. Antrim	Missoula River	5-11-37	1200	No						

NOTE: R—Denotes Regular Irrigation. F—Flood Irrigation. P—Water diverted by means of pumping. G—Water diverted by gravity. S—Stored Water.

Condition of System Good Topography Flat River Basin Columbia River

Adequate Supply: Yes x No Explain

Remarks 429.72 acres Big Flat Irrigation District.

Also in: Plat No.	Twp.	Rge.	Plat No.	Twp.	Rge.	Plat No.	Twp.	Rge.
Plat No.	Twp.	Rge.	Plat No.	Twp.	Rge.	Plat No.	Twp.	Rge.

Information From:

Ellen Morrin, & Field Survey

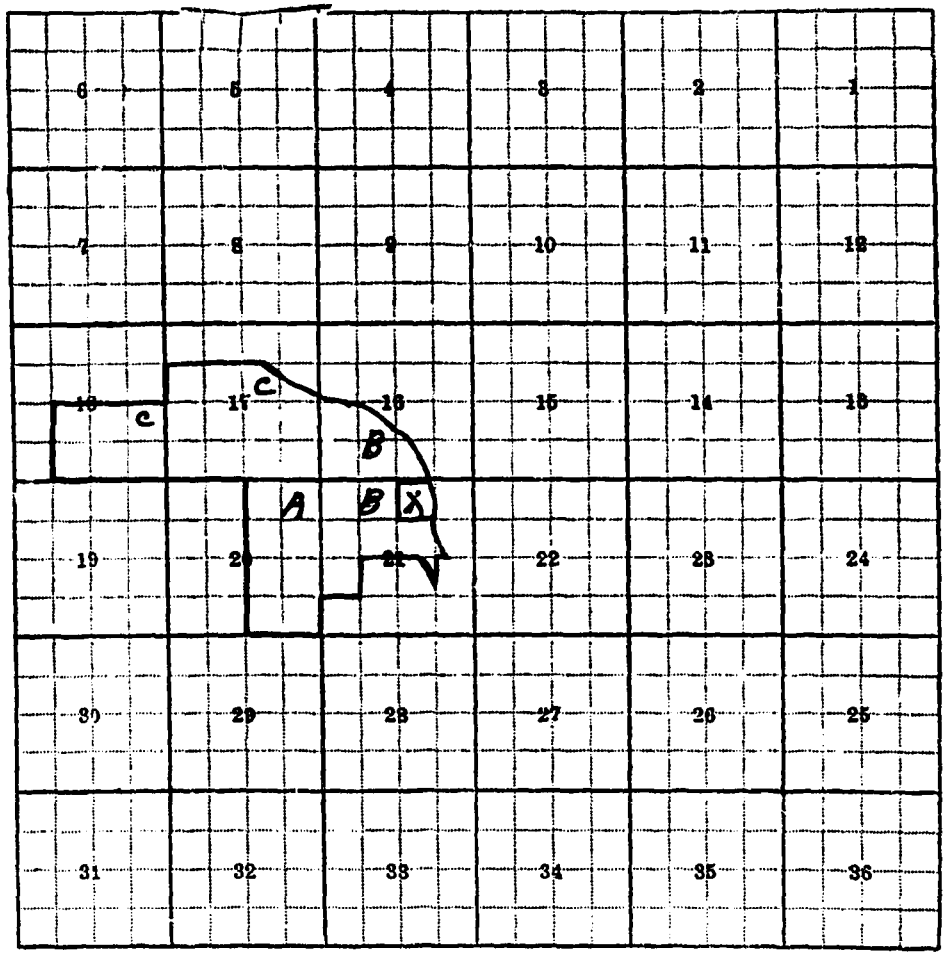

16-B, 17-C, 18-C, 20-A, 21-B, 21-X
21-X in Mary B. Stanley & Joel P. Antrim name

F-1-A

County Missoula

Farm Checked: Date 5-21-59

By William Lambeth

STATE OF MONTANA
STATE ENGINEERS OFFICE
Water Resources Survey

T 13N R 20W Plat No. 56

Photo No. 1P-208

Legal Land Owner Edmund Cote Address

Operator Robert E. Allen Address Rt. 2, Missoula, Montana

Water is delivered by:— x 1. Private System; x 2. Ditch Company; 3. State Project; 4. Federal Project; 5. Irrigation Distri.t

If under Ditch Company, Irrigation District, or Government Project state the number of shares or inches, acre feet, as the case may be in said system

App. No. Decree No.	NAME OF APPROPRIATOR TO WHOM DECREED	NAME OF STREAM	Date App. Date Priority	Miner's Inches	In Use	NAME OF DITCH (Water Delivered By)	No.	R/F	P/G/S	Present Irr. Acres	Irrigable Acres
See Co.		Clark Fork River				Grass Valley French D	2	R		101	0
A-1704	Alexis Jette	Unnamed Creek									
		(Clark Fork River)	9-12-00	800	Yes	Sprinkler	1	R		62	0

NOTE: R—Denotes Regular Irrigation. F—Flood Irrigation. P—Water diverted by means of pumping. G—Water diverted by gravity. S—Stored Water.

Condition of System Good Topography Bottom River Basin Columbia River

Adequate Supply: Yes x No Explain

Remarks 200" Grass Valley French Ditch Company

Also in: Plat No.	Twp.	Rge.	Plat No.	Twp.	Rge.	Plat No.	Twp.	Rge.
Plat No.	Twp.	Rge.	Plat No.	Twp.	Rge.	Plat No.	Twp.	Rge.

Information From:

Robert Allen

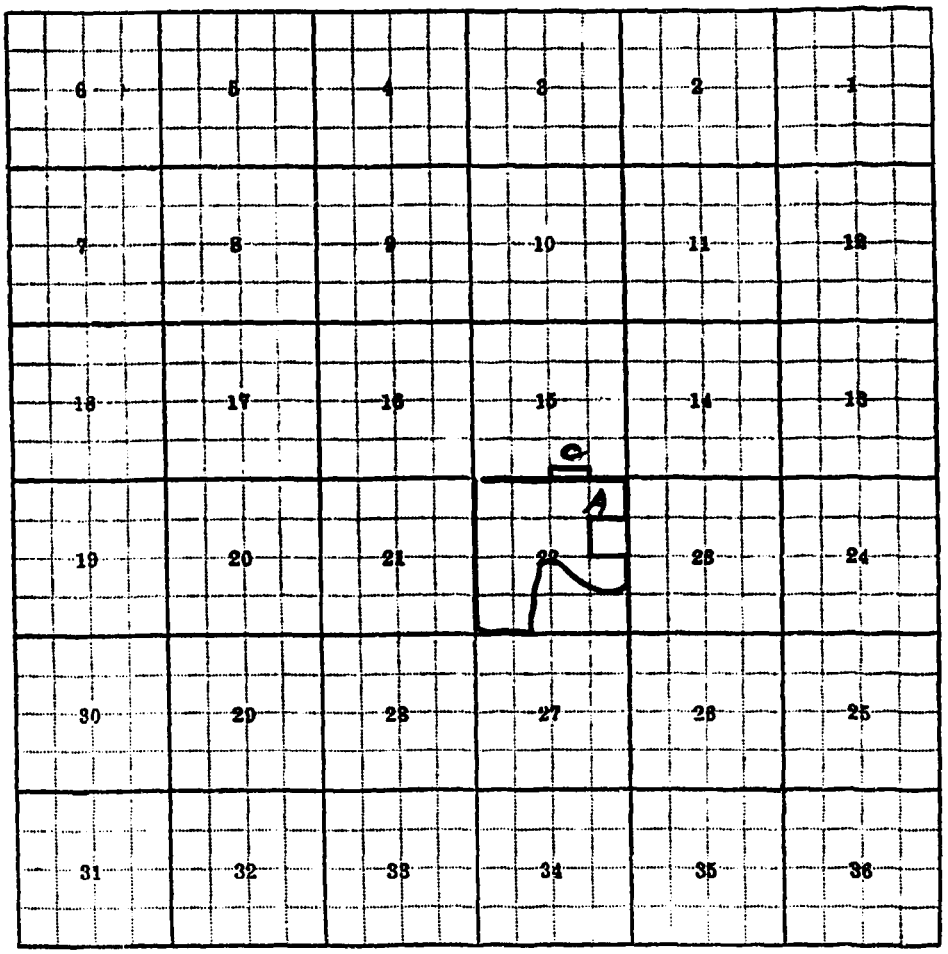
6
5
4
3
2
1
7
8
9
10
11
12
18
17
16
15
14
13
19
20
21
22
23
24
30
29
28
27
26
25
31
32
33
34
35
36

15-C, 22-A

F-1-A
County Missoula

Farm Checked: Date 5-13-59

By William Lambeth

STATE OF MONTANA
STATE ENGINEERS OFFICE
Water Resources Survey

T. 13N R. 20W Plat No. 5

Photo No. 1P-208

Legal Land Owner H. Jay Cusker Address Missoula, Montana

Operator Same Address

Water is delivered by:— x 1. Private System; x 2. Ditch Company; 3. State Project; 4. Federal Project; 5. Irrigation District

If under Ditch Company, Irrigation District, or Government Project, state the number of shares or inches, acre feet, as the case may be in said system

App. No. Decree No.	NAME OF APPROPRIATOR TO WHOM DECREED	NAME OF STREAM	Date App. Date Priority	Miner's Inches	In Use	NAME OF DITCH (Water Delivered By)	No.	R/F	P/G/S	Present Irr. Acres	Irrigable Acres
See Co.		Clark Fork River				Grass Valley French D	2	R		36	0
Use Rt.	Jay Cusker	Clark Fork River	1954	40	Yes	Sprinkler	1	R		20	0

NOTE: R—Denotes Regular Irrigation. F—Flood Irrigation. P—Water diverted by means of pumping. G—Water diverted by gravity. S—Stored Water.

Condition of System Good Topography River Bottom River Basin Columbia River

Adequate Supply: Yes x No Explain

Remarks Ditch Grass Valley French Ditch Company.

Also in: Plat No. Twp. Rge.	Plat No. Twp. Rge.	Plat No. Twp. Rge.
Plat No. Twp. Rge.	Plat No. Twp. Rge.	Plat No. Twp. Rge.

Information From:
Jay Cusker

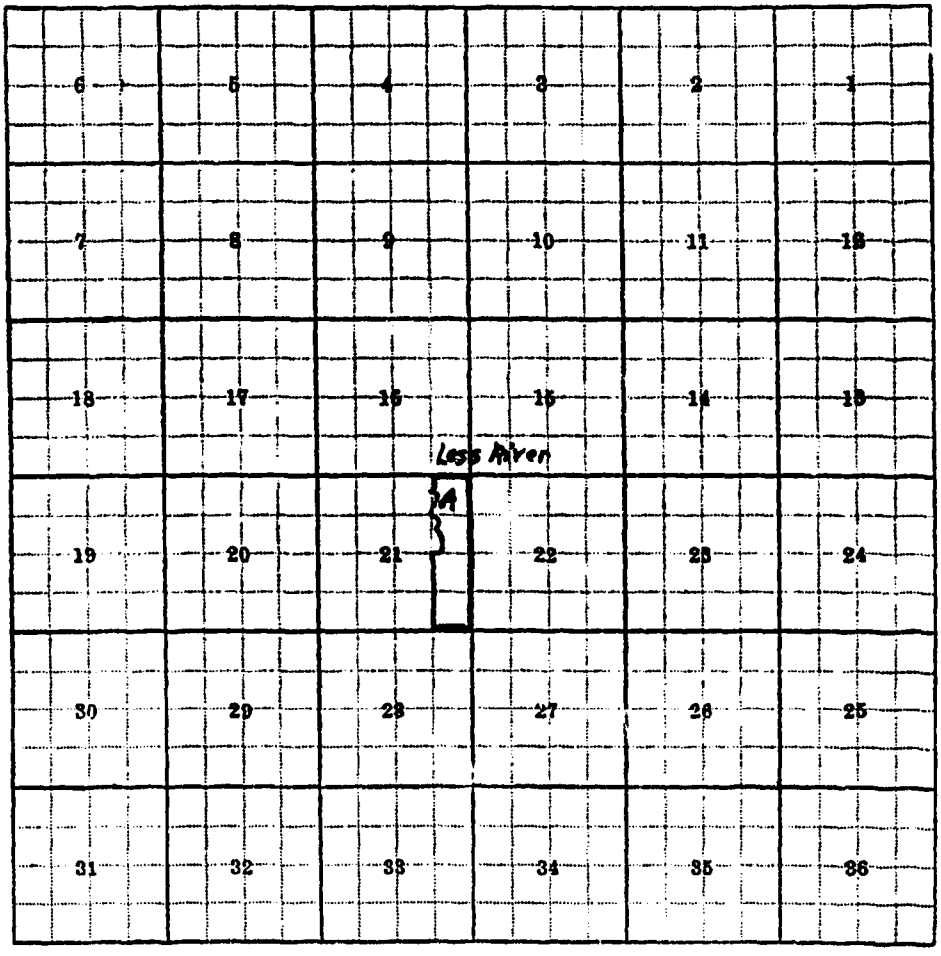

21-A less river

F-1-A

County Missoula

STATE OF MONTANA
STATE ENGINEERS OFFICE
Water Resources Survey

T 13N R 20W Plat No. 56

Farm Checked: Date 5-26-59

Photo No. 2P-20

By William Lambeth

Legal Land Owner Gust & Alex Datsopoulos Address

Operator Kulewski-renting Address Rt. 2, Missoula, Montana

Water is deliverd by:— 1. Private System; × 2. Ditch Company; 3. State Project; 4. Federal Project; 5. Irrigation District

If under Ditch Company, Irrigation District, or Government Project, state the number of shares or inches, acre feet, as the case may be in said system

App. No. Decree No.	NAME OF APPROPRIATOR TO WHOM DECREED	NAME OF STREAM	Date App. Date Priority	Miner's Inches	In Use	NAME OF DITCH (Water Delivered By)	No.	R/F	P/G/B	Present Irr. Acres	Irrigable Acres
See Co		Clark Fork River				Flynn-Looney D	2	R		22	0

NOTE: R—Denotes Regular Irrigation. F—Flood Irrigation. P—Water diverted by means of pumping. G—Water diverted by gravity. S—Stored Water.

Condition of System Good Topography Bottom River Basin Columbia River

Adequate Supply: Yes × No Explain

Remarks 50" Hellgate Irrigation Company.

Also in: Plat No. Twp. Rge. / Plat No. Twp. Rge.	Plat No. Twp. Rge. / Plat No. Twp. Rge.	Plat No. Twp. Rge. / Plat No. Twp. Rge.

Information From:
Chas. Stahl

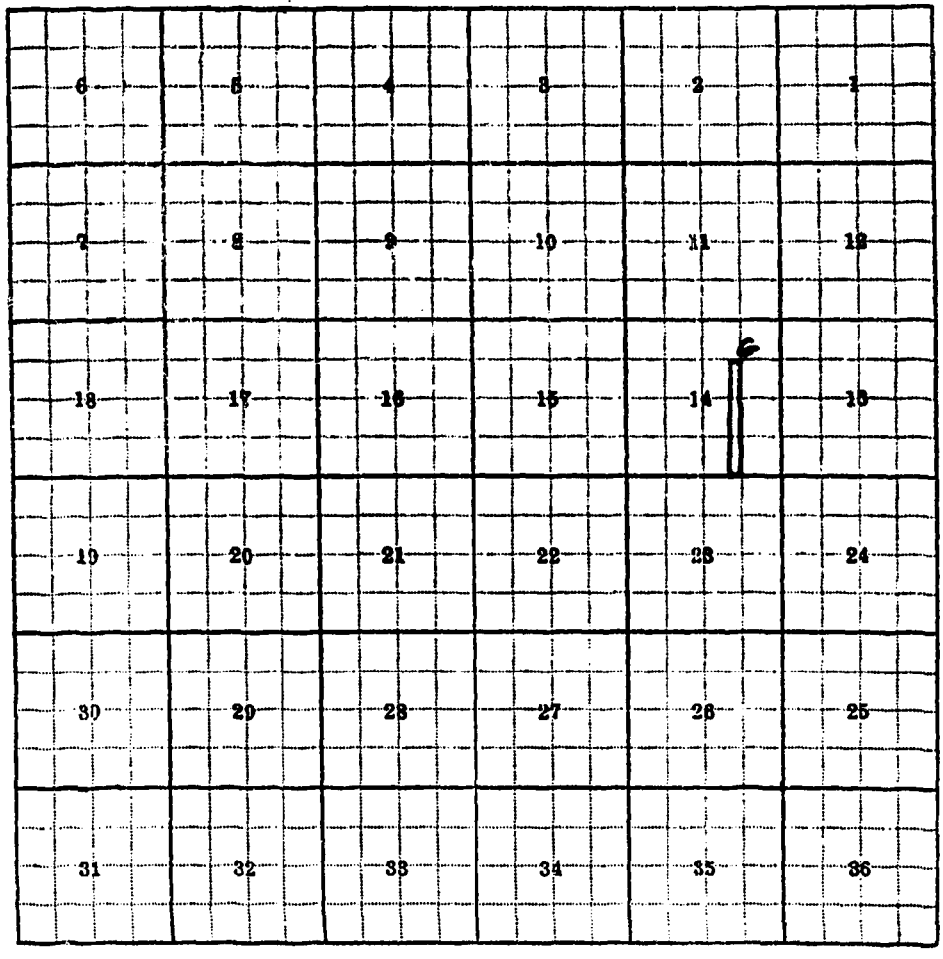
6
5
4
3
2
1
7
8
9
10
11
12
18
17
16
15
14
13
19
20
21
22
23
24
30
29
28
27
26
25
31
32
33
34
35
36

14-G

F-1-A

County Missoula

Farm Checked: Date 8-26-59

By William Lambeth

STATE OF MONTANA
STATE ENGINEERS OFFICE
Water Resources Survey

T. 13N R. 20W Plat No. 56

Photo No. 2P-20 & 21

Legal Land Owner Bendina S., and Armand P. Deschamps Address

Operator Gaspard W. Deschamps Address Rt. 2, Missoula, Montana

Water is deliverd by:— 1. Private System; X 2. Ditch Company; 3. State Project; 4. Federal Project; 5. Irrigation District

If under Ditch Company, Irrigation District, or Government Project, state the number of shares or inches, acre feet, as the case may be in said system

App. No. Decree No.	NAME OF APPROPRIATOR TO WHOM DECREED	NAME OF STREAM	Date App. Date Priority	Miner's Inches	In Use	NAME OF DITCH (Water Delivered By)	No.	R/P	P/G/S	Present Irr. Acres	Irrigable Acres
Sec Co		Clark Fork River				Flynn-Lowney D.	2	R		97	0
D-62	Mitchell Trust Co.,										
	A corporation	W. Fk. Grant Creek	5-1-05	80	No						

NOTE: R—Denotes Regular Irrigation. F—Flood Irrigation. P—Water diverted by means of pumping. G—Water diverted by gravity. S—Stored Water.

Condition of System Good Topography Valley River Basin Columbia River

Adequate Supply: Yes X No Explain

Remarks 5.0" Hellgate Irrigation Company

Also in: Plat No. Twp. Rge.	Plat No. Twp. Rge.	Plat No. Twp. Rge.
Plat No. Twp. Rge.	Plat No. Twp. Rge.	Plat No. Twp. Rge.

Information From:

Elmer Flynn & Field Survey

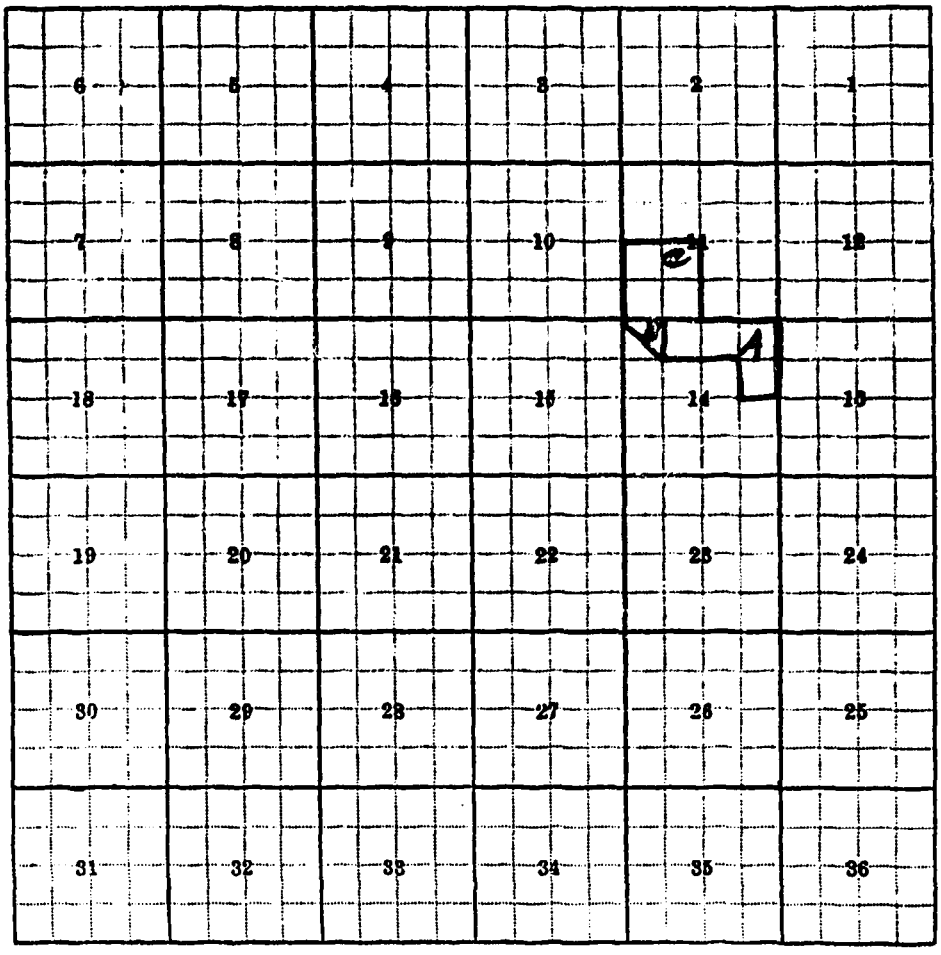

11-C, 14-A , 14-B

11-C in Bendina S. Deschamps name

F-1-A

County Missoula

Farm Checked: Date 8-26-59

By William Lambeth

STATE OF MONTANA
STATE ENGINEERS OFFICE
Water Resources Survey

T 13N R 20W Plat No. 56

Photo No. 1P-206

Legal Land Owner Gaspard W. Deschamps Address Mullan Road, Missoula, Montana

Operator Same Address

Water is delivered by:— 1. Private System, × 2. Ditch Company; 3. State Project; 4. Federal Project; 5. Irrigation District

If under Ditch Company, Irrigation District, or Government Project, state the number of shares or inches, acre feet, as the case may be in said system

App. No. Decree No.	NAME OF APPROPRIATOR TO WHOM DECREED	NAME OF STREAM	Date App. Date Priority	Miner's Inches	In Use	NAME OF DITCH (Water Delivered By)	No.	R/F	P/G/S	Present Irr. Acres	Irrigable Acres
See Co.		Clark Fork River				Grass Valley French D	2	R		22	0
*A-682	Gaspard Deschamps	Lavalle Creek	1885	720	Yes						

NOTE: R—Denotes Regular Irrigation. F—Flood Irrigation. P—Water diverted by means of pumping. G—Water diverted by gravity. S—Stored Water.

Condition of System Good Topography Valley River Basin Columbia River

Adequate Supply: Yes × No Explain

Remarks 700" Grass Valley French Ditch Company

*A-682 is used in 14N - 20W.

Also in: Plat No. 46 Twp. 14N. Rge. 20W.	Plat No. Twp. Rge.	Plat No. Twp. Rge.
Plat No. Twp. Rge.	Plat No. Twp. Rge.	Plat No. Twp. Rge.

Information From:

Field Survey & Elmer Flynn

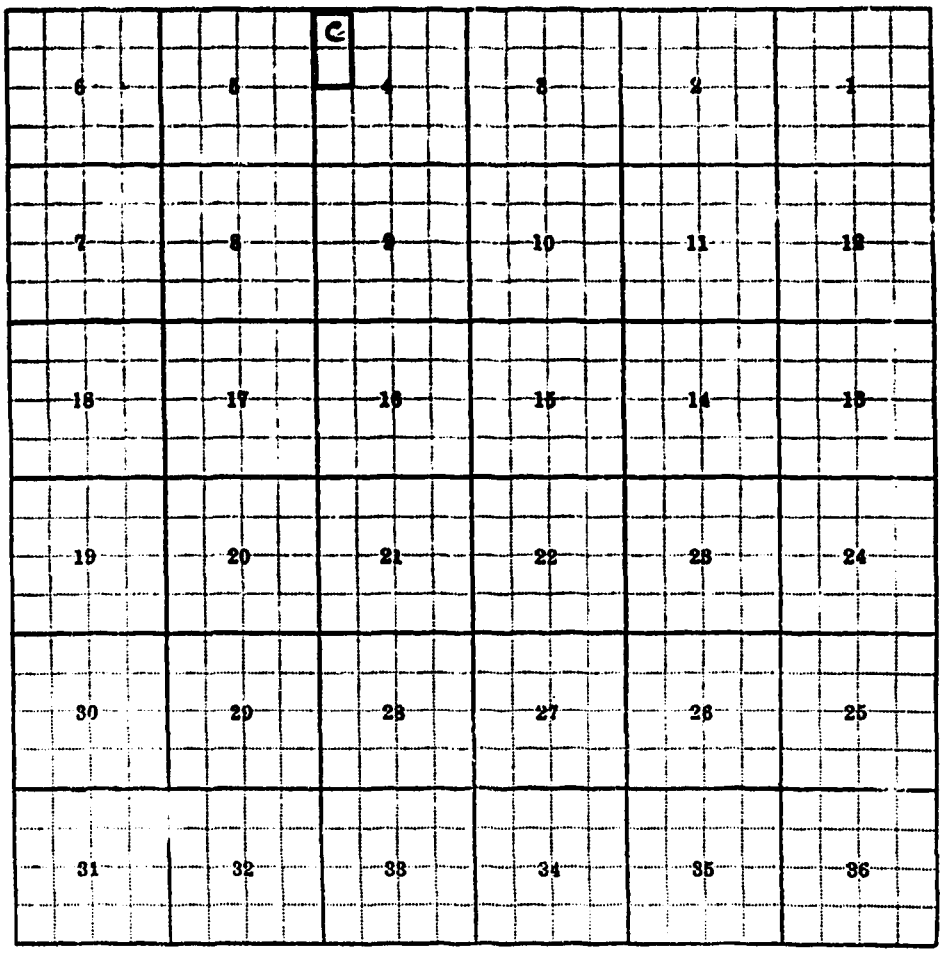
6
5
4
3
2
1
7
8
9
10
11
12
18
17
16
15
14
13
19
20
21
22
23
24
30
29
28
27
26
25
31
32
33
34
35
36

4--C

F-1-A

County Missoula

T. 13N R. 20W Plat No. 56

Farm Checked: Date 8-26-59

Photo No. 1P-206

By William Lambeth

STATE OF MONTANA

STATE ENGINEERS OFFICE

Water Resources Survey

Legal Land Owner Gaspard W. & Betty H. Deschamps Address Mullan Road, Missoula, Montana

Operator Same Address

Water is delivered by:— X 1. Private System; X2. Ditch Company; 3. State Project; 4. Federal Project; 5. Irrigation District

If under Ditch Company, Irrigation District, or Government Project, state the number of shares or inches, acre feet, as the case may be in said system

App. No. Decree No.	NAME OF APPROPRIATOR TO WHOM DECREED	NAME OF STREAM	Date App. Date Priority	Miner's Inches	In Use	NAME OF DITCH (Water Delivered By)	No.	R/F	P/G/S	Present Irr. Acres	Irrigable Acres
See Co.		Clark Fork River				Grass Valley French D	2	R		243	0
A-117	Gaspard Deschamps	Butler Creek	5-23-87	400	Yes	Deschamp Ditch	1	R		44	0

NOTE: R—Denotes Regular Irrigation. F—Flood Irrigation. P—Water diverted by means of pumping. G—Water diverted by gravity. S—Stored Water.

Condition of System Good Topography Valley River Basin Columbia River

Adequate Supply: Yes X No Explain

Remarks 700" Grass Valley French Ditch Company

Also in: Plat No.	Twp.	Rge.	Plat No.	Twp.	Rge.	Plat No.	Twp.	Rge.
Plat No.	Twp.	Rge.	Plat No.	Twp.	Rge.	Plat No.	Twp.	Rge.

Information From:

Field Survey

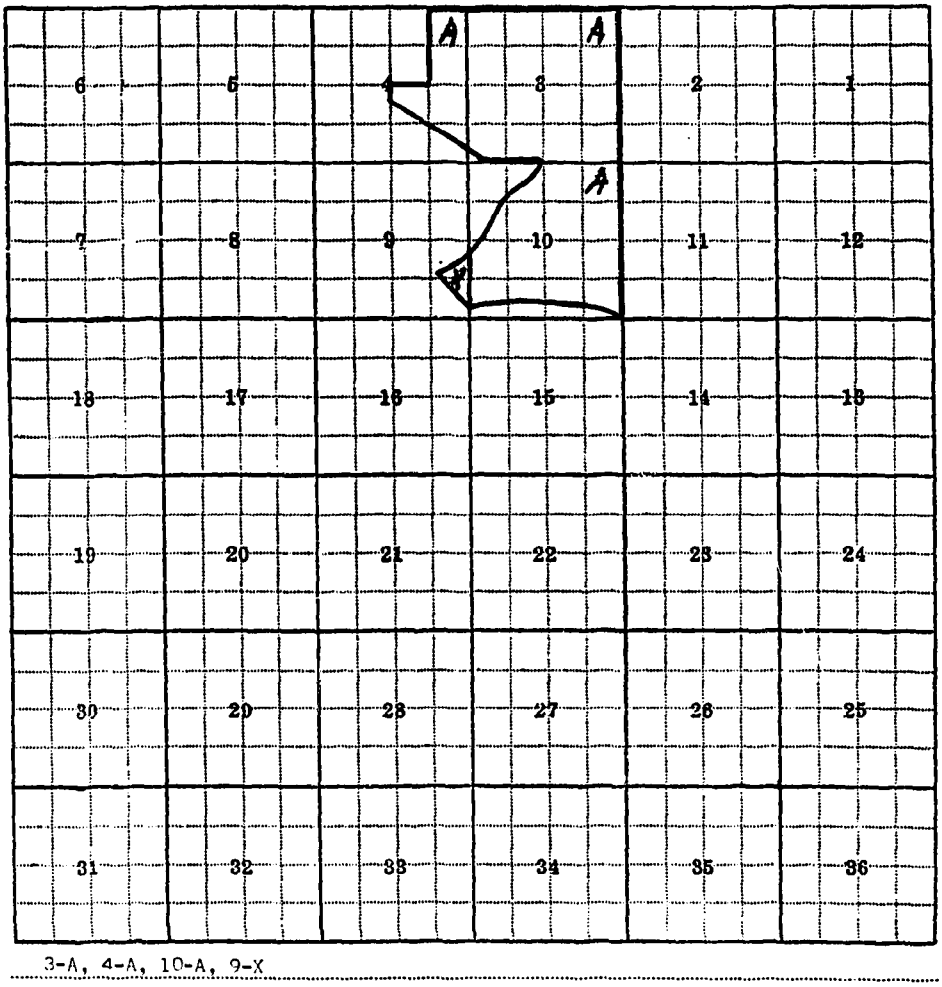
A
A
A
6
5
4
3
2
1
7
8
9
10
11
12
18
17
16
15
14
13
19
20
21
22
23
24
30
29
28
27
26
25
31
32
33
34
35
36

3-A, 4-A, 10-A, 9-X

F-1-A

County Missoula

STATE OF MONTANA
STATE ENGINEERS OFFICE
Water Resources Survey

T. 13N R. 20W Plat No. 56

Farm Checked: Date 6-23-59

Photo No. 2P-20

By William Lambeth

Legal Land Owner Robert L. Jr. & Dorothy G. Deschamps Address Missoula, Montana

Operator Same Address

Water is deliverd by:— 1. Private System; 2. Ditch Company; 3. State Project; 4. Federal Project; 5. Irrigation District

If under Ditch Company, Irrigation District, or Government Project, state the number of shares or inches, acre feet, as the case may be in said system

App. No. Decree No.	NAME OF APPROPRIATOR TO WHOM DECREED	NAME OF STREAM	Date App. Date Priority	Miner's Inches	In Use	NAME OF DITCH (Water Delivered By)	No.	R/F	P/G/S	Present Irr. Acres	Irrigable Acres
	NO IRRIGATION										
A-177G	U. S. Bureau of Reclamation (by H. D. Comstock)	Clark Fork River	7-11-44	800	No Ditch Built						

NOTE: R—Denotes Regular Irrigation. F—Flood Irrigation. P—Water diverted by means of pumping. G—Water diverted by gravity. S—Stored Water.

Condition of System ..... Topography ..... River Basin Columbia River

Adequate Supply: Yes..... No..... Explain .....

Remarks .....

Also in: Plat No..... Twp..... Rge.....	Plat No..... Twp..... Rge.....	Plat No..... Twp..... Rge.....
Plat No..... Twp..... Rge.....	Plat No..... Twp..... Rge.....	Plat No..... Twp..... Rge.....

Information From:

Field Survey

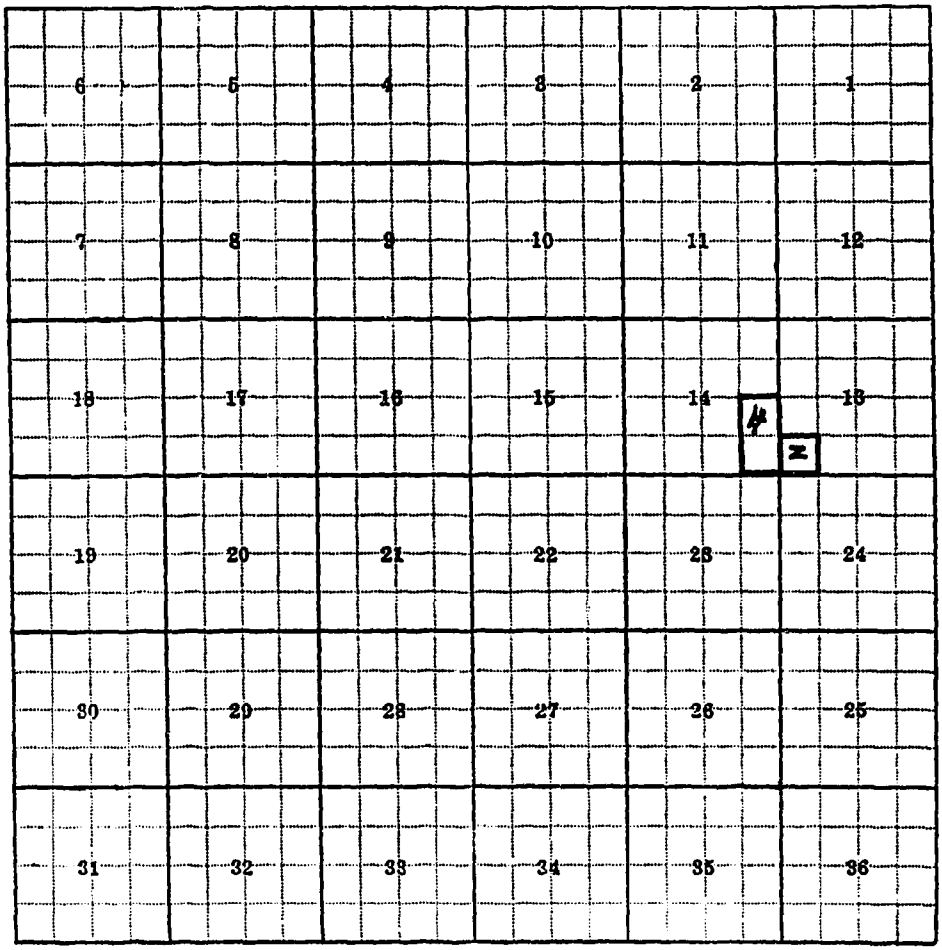
6
5
4
3
2
1
7
8
9
10
11
12
18
17
16
15
14
13
19
20
21
22
23
24
30
29
28
27
26
25
31
32
33
34
35
36

13-Z, 14-H

F-1-A

County Missoula

Farm Checked: Date 5-19-59

By William Lambeth

STATE OF MONTANA
STATE ENGINEERS OFFICE
Water Resources Survey

T. 13N R. 20W Plat No. 56

Photo No. 2P-21

Legal Land Owner Mary Jane Dougherty Address Rt. 2, Missoula, Montana

Operator Jack W. Dougherty Address Same

Water is delivered by:— Y 1. Private System; X 2. Ditch Company; 3. State Project; 4. Federal Project; 5. Irrigation District

If under Ditch Company, Irrigation District, or Government Project, state the number of shares or inches, acre feet, as the case may be in said system

App. No. Decree No.	NAME OF APPROPRIATOR TO WHOM DECREED	NAME OF STREAM	Date App. Date Priority	Miner's Inches	In Use	NAME OF DITCH (Water Delivered By)	No.	R/F	P/G/S	Present Irr. Acres	Irrigable Acres
D-46	Ella M. Anderson &										
	Mary F. England	Grant Creek	7-15-67	109	Yes						
D-47	Ella M. Anderson &										
	Mary F. England	W. Fk. Grant Creek	5-1-66	160	Yes						
A-1693A	John W. & Mary Jane										
	Dougherty	Unnamed Creek	5- -45	196	Yes	Flynn-Dougherty					
		(deep well pump)				Ditches	1	R		113	0
D-46	Ella M. Anderson &										
	Mary F. England	Grant Creek	7-15-67	109	Yes						
D-47	Ella M. Anderson &					Field-Dougherty D.	1	R		70	0
	Mary F. England	W. Fk. Grant Creek	5-1-66	160	Yes						
See Co.		Clark Fork River				Grass Valley French D.	2	R		156	0
A-1770	U. S. Bureau of										
	Reclamation (by H.										
	D. Comstock)	Clark Fork River	7-11-44	800	No ditch built						

NOTE: R—Denotes Regular Irrigation. F—Flood Irrigation. P—Water diverted by means of pumping. G—Water diverted by gravity. S—Stored Water.

Condition of System Good Topography Bottom River Basin Columbia River

Adequate Supply: Yes X No Explain

Remarks 100" Grass Valley French Ditch Company (water in Jack Dougherty's name)

Also in:									
Plat No. 46	Twp. 14N	Rge. 20W	Plat No.	Twp.	Rge.	Plat No.	Twp.	Rge.
Plat No. 57	Twp. 13N	Rge. 19W	Plat No.	Twp.	Rge.	Plat No.	Twp.	Rge.

Information From:
Jack Dougherty

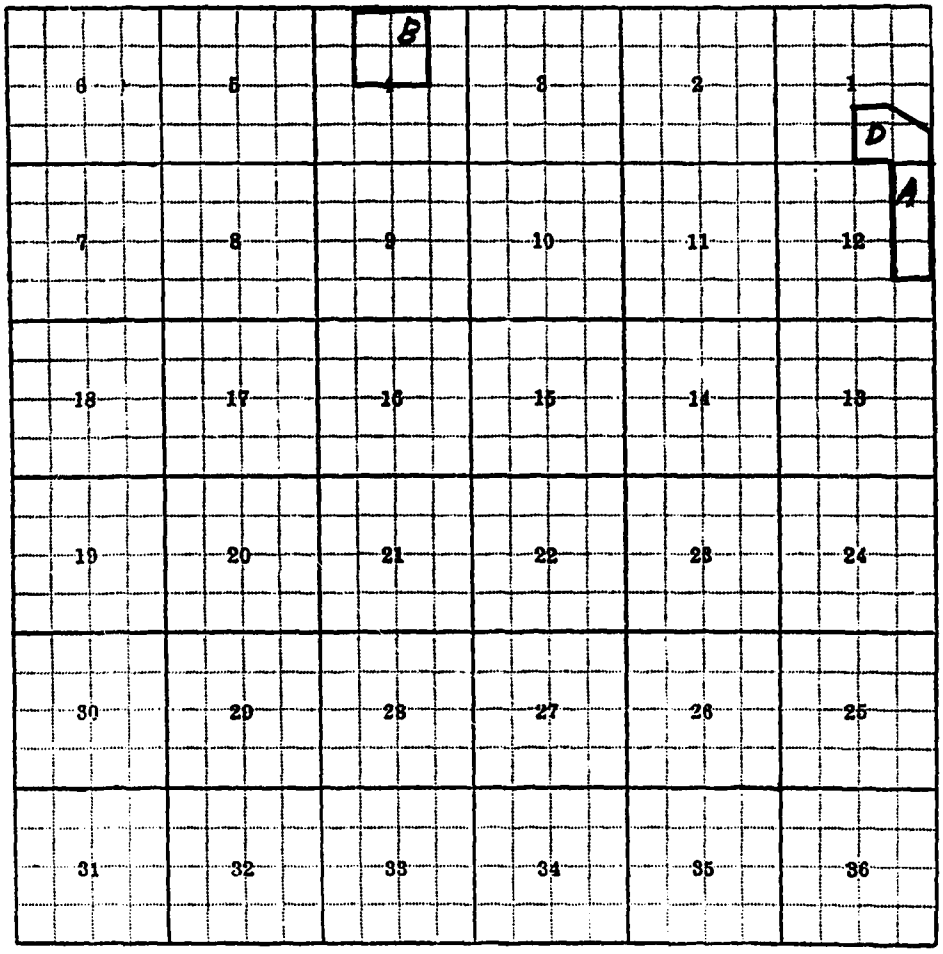
B
D
A
6
5
4
3
2
1
7
8
9
10
11
12
18
17
16
15
14
13
19
20
21
22
23
24
30
29
28
27
26
25
31
32
33
34
35
36

1-D, 4-B, 12-A

F-1-A

County Missoula

STATE OF MONTANA
STATE ENGINEERS OFFICE
Water Resources Survey

T 13N R 20W Plat No. 56

Farm Checked: Date 5-15-59

Photo No. 1P-206

By William Lambeth

Legal Land Owner Arthur Dussault Address Rt. 2, Missoula, Mortana

Operator Same Address

Water is deliverd by:— 1. Private System; X 2. Ditch Company; 3. State Project; 4. Federal Project; 5. Irrigation District

If under Ditch Company, Irrigation District, or Government Project, state the number of shares or inches, acre feet, as the case may be in said system

App. No. Decree No.	NAME OF APPROPRIATOR TO WHOM DECREED	NAME OF STREAM	Date App. Date Priority	Miner's Inches	In Use	NAME OF DITCH (Water Delivered By)	No.	R/F	P/G/S	Present Ir. Acres	Irrigable Acres
See Co		Clark Fork River				Grass Valley French D	2	R		70	0

NOTE: R—Denotes Regular Irrigation. F—Flood Irrigation. P—Water diverted by means of pumping. G—Water diverted by gravity. S—Stored Water.

Condition of System Good Topography Bottom River Basin Columbia River

Adequate Supply: Yes X No Explain

Remarks 100" Grass Valley French Ditch Company.

Also in: Plat No. Twp. Rge.	Plat No. Twp. Rge.	Plat No. Twp. Rge.
Plat No. Twp. Rge.	Plat No. Twp. Rge.	Plat No. Twp. Rge.

Information From:
Arthur Dussault

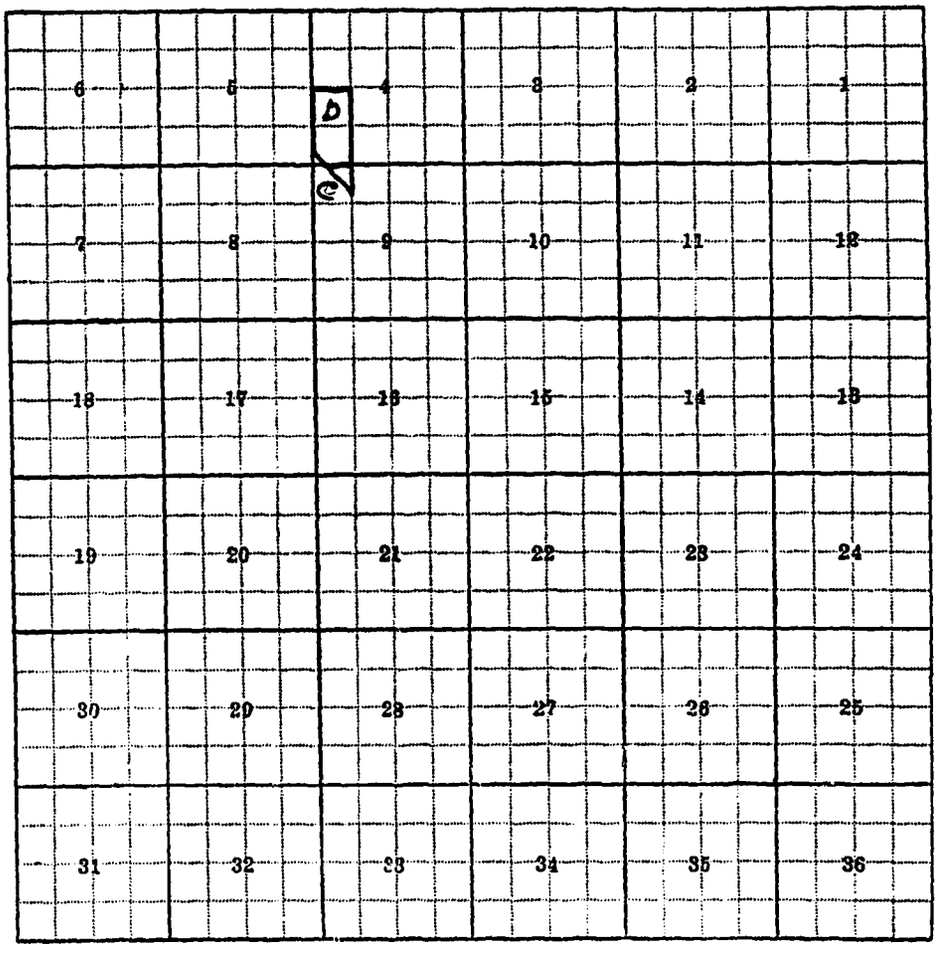
6
5
4
3
2
1
D
C
7
8
9
10
11
12
18
17
16
15
14
13
19
20
21
22
23
24
30
29
28
27
26
25
31
32
33
34
35
36

4-D, 9-C

F-1-A

County Missoula

Farm Checked: Date 5-15-59

By William Lambeth

STATE OF MONTANA
STATE ENGINEERS OFFICE
Water Resources Survey

T 13N R 20W Plat No 56

Photo No 1P-183, 1P-206

Legal Land Owner Mary Dussault Address

Operator Dussault Bros. Address Rt. 2, Missoula, Montana

Water is deliverd by:— X 1. Private System; X 2. Ditch Company; 3. State Project; 4. Federal Project; 5. Irrigation District

If under Ditch Company, Irrigation District, or Government Project, state the number of shares or inches, acre feet, as the case may be in said system

App. No. Decree No.	NAME OF APPROPRIATOR TO WHOM DECREED	NAME OF STREAM	Date App. Date Priority	Miner's Inches	In Use	NAME OF DITCH (Water Delivered By)	No.	R/F	P/G/S	Present Irr. Acres	Irrigable Acres
See Co.		Clark Fork River				Grass Valley French D	2	R		133	0
A-275)	Joseph Dussault	Dussault Creek	5-4-00	500	Yes						
A-276)	Joseph Dussault	Dussault Creek	3-26-17	500	Yes						
A-277)	Mary Dussault	Dussault Creek	3-26-17	800	Yes	Sprinkler	1	R		73	0

NOTE: R—Denotes Regular Irrigation. F—Flood Irrigation. P—Water diverted by means of pumping. G—Water diverted by gravity. S—Stored Water.

Condition of System Good Topography Bottom River Basin Columbia River

Adequate Supply: Yes X No Explain

Remarks 200" Grass Valley French Ditch Company

Also in:								
Plat No.	Twp.	Rge.	Plat No.	Twp.	Rge.	Plat No.	Twp.	Rge.
Plat No.	Twp.	Rge.	Plat No.	Twp.	Rge.	Plat No.	Twp.	Rge.

Information From:

Arthur Dussault

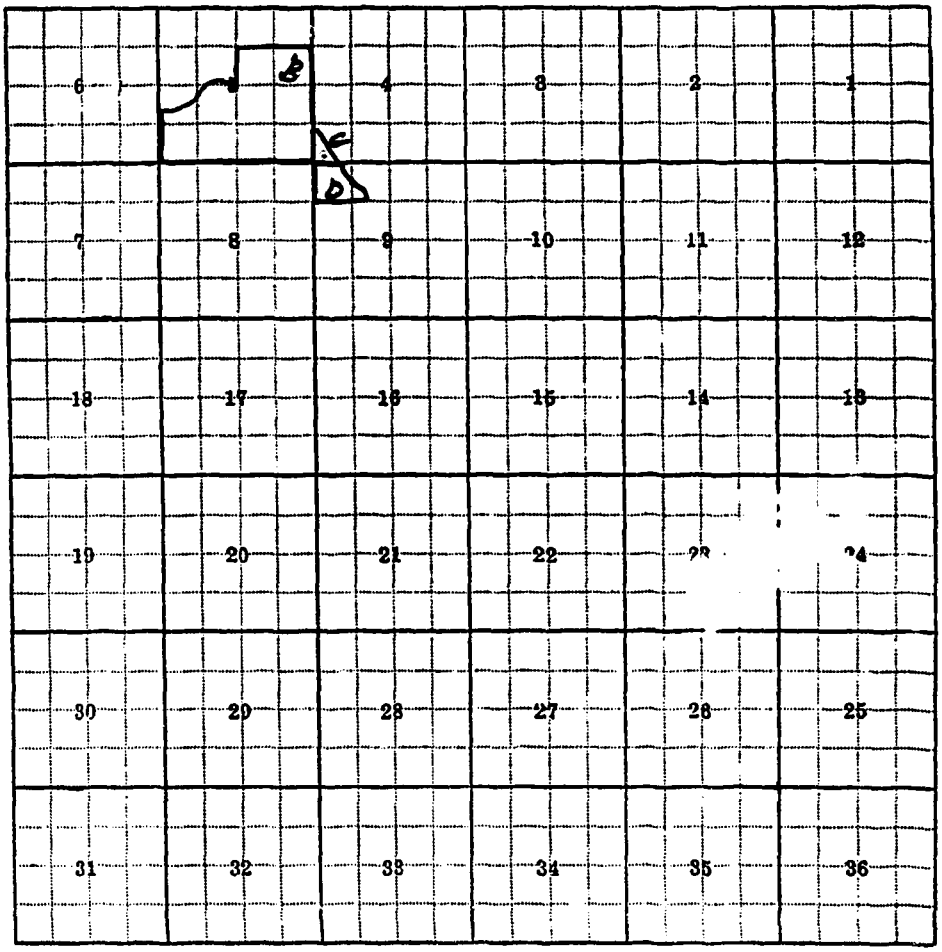
6
5
4
3
2
1
7
8
9
10
11
12
18
17
16
15
14
13
19
20
21
22
23
24
30
29
28
27
26
25
31
32
33
34
35
36

4-G, 5-R, 9-D

F-1-A

County Missoula

Farm Checked: Date 8-26-59

By William Lambeth

STATE OF MONTANA
STATE ENGINEERS OFFICE
Water Resources Survey

T 13N R 20W Plat No. 56

Photo No. IP-209

Legal Land Owner Charles J. & Frankie C. Griffing Address Missoula, Montana

Operator Same Address

Water is deliverd by:— X 1. Private System; 2. Ditch Company; 3. State Project; 4. Federal Project; 5. Irrigation District

If under Ditch Company, Irrigation District, or Government Project, state the number of shares or inches, acre feet, as the case may be in said system

App. No. Decree No.	NAME OF APPROPRIATOR TO WHOM DECREED	NAME OF STREAM	Date App. Date Priority	Miner's Inches	In Use	NAME OF DITCH (Water Delivered By)	No.	R/F	P/G/S	Present Irr. Acres	Irrigable Acres
Use		Clark Fork River				Sprinkler	1	R		5	0

NOTE: R—Denotes Regular Irrigation. F—Flood Irrigation. P—Water diverted by means of pumping. G—Water diverted by gravity. S—Stored Water.

Condition of System Good Topography Valley River Basin Columbia River

Adequate Supply: Yes X No Explain

Remarks

Also in: Plat No. Twp. Rge.	Plat No. Twp. Rge.	Plat No. Twp. Rge.
Plat No. Twp. Rge.	Plat No. Twp. Rge.	Plat No. Twp. Rge.

Information From:
Field Survey

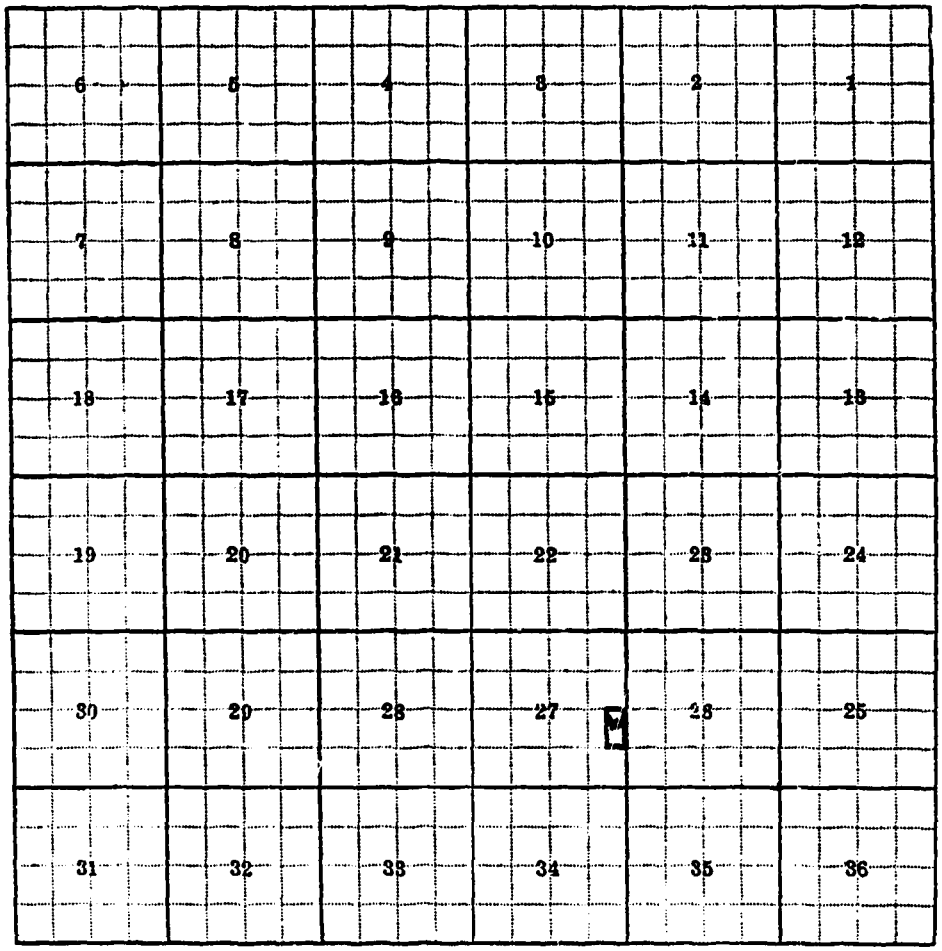
6
5
4
3
2
1
7
8
9
10
11
12
18
17
16
15
14
13
19
20
21
22
23
24
30
29
28
27
26
25
31
32
33
34
35
36

Sec. 27 SE¼ - W

F-1-A

County Missoula

STATE OF MONTANA
STATE ENGINEERS OFFICE
Water Resources Survey

T. 13N R. 20W Plat No. 56

Farm Checked: Date 9-2-59

Photo No. 2P-18

By William Lambeth

Legal Land Owner Dwyer . Addition - See Following Forms Address Missoula, Montana

Operator ..... Address .....

Water is delivered by:— 1. Private System; 2. Ditch Company; 3. State Project; 4. Federal Project; X 5. Irrigation District

If under Ditch Company, Irrigation District, or Government Project, state the number of shares or inches, acre feet, as the case may be in said system .....

App. No. Decree No.	NAME OF APPROPRIATOR TO WHOM DECREED	NAME OF STREAM	Date App. Date Priority	Miner's Inches	In Use	NAME OF DITCH (Water Delivered By)	No.	R/F	P/G/S	Present Irr. Acres	Irrigable Acres
See Dist		Clark Fork River				Missoula Irrigation D	5	R		5	0

NOTE: R—Denotes Regular Irrigation. F—Flood Irrigation. P—Water diverted by means of pumping. G—Water diverted by gravity. S—Stored Water.

Condition of System Good Topography Valley River Basin Columbia River

Adequate Supply: Yes X No Explain .....

Remarks .....

Also in: Plat No. Twp. Rge.	Plat No. Twp. Rge.	Plat No. Twp. Rge.
Plat No. Twp. Rge.	Plat No. Twp. Rge.	Plat No. Twp. Rge.

Information From:
L. L. Bulen & Field Survey

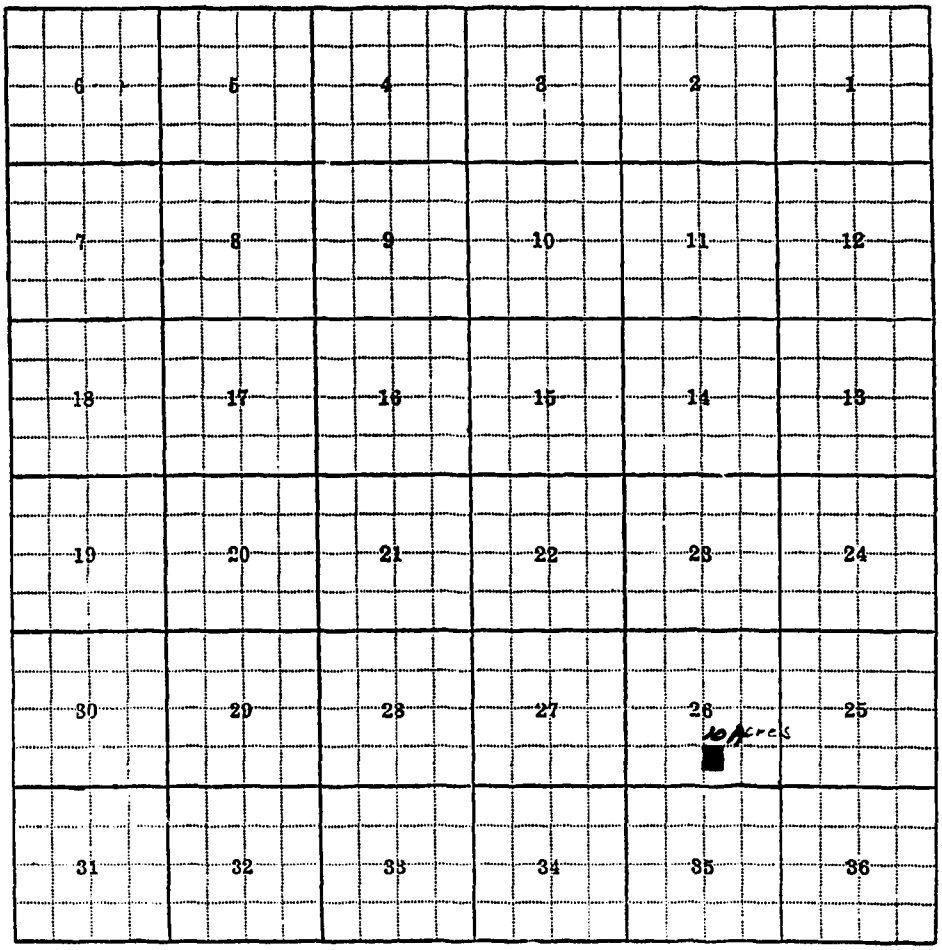
6
5
4
3
2
1
7
8
9
10
11
12
18
17
16
15
14
13
19
20
21
22
23
24
30
29
28
27
26
25
10 acres
31
32
33
34
35
36

F-1-A

County Missoula

STATE OF MONTANA
STATE ENGINEERS OFFICE
Water Resources Survey

T 13N R 20W Plat No. 56

Farm Checked: Date 9-2-59

Photo No. 2P-18

By William Lambeth

Legal Land Owner Meridan & Cynthia Bennett - Dwyer Addition Address Missoula, Montana

Operator Lot 3 Address

Water is deliverd by:— 1. Private System; 2. Ditch Company; 3. State Project; 4. Federal Project; × 5. Irrigation District

If under Ditch Company, Irrigation District, or Government Project, state the number of shares or inches, acre feet, as the case may be in said system

App. No. Decree No.	NAME OF APPROPRIATOR TO WHOM DECREED	NAME OF STREAM	Date App. Date Priority	Miner's Inches	In Use	NAME OF DITCH (Water Delivered By)	No.	R/F	P/G/S	Present Irr. Acres	Irrigable Acres
See Dist		Clark Fork River				Missoula Irrigation D	5	R		1	0

NOTE: R—Denotes Regular Irrigation. F—Flood Irrigation. P—Water diverted by means of pumping. G—Water diverted by gravity. S—Stored Water.

Condition of System Good Topography Valley River Basin Columbia River

Adequate Supply: Yes x No Explain

Remarks 2" Missoula Irrigation District.

Also in: Plat No. Twp. Rge.	Plat No. Twp. Rge.	Plat No. Twp. Rge.
Plat No. Twp. Rge.	Plat No. Twp. Rge.	Plat No. Twp. Rge.

Information From:
L. L. Bulen

F-1-A

County Missoula

STATE OF MONTANA
STATE ENGINEERS OFFICE
Water Resources Survey

T 13N R 20W Plat No. 56

Farm Checked: Date 9-2-59

Photo No. 2P-18

By William Lambeth

Legal Land Owner John & Kathryn Chamberlin - Dwyer 2 Addition Address Missoula, Montana

Operator Lot 1-2 Address

Water is deliverd by:— 1. Private System; 2. Ditch Company; 3. State Project; 4. Federal Project; x 5. Irrigation District

If under Ditch Company, Irrigation District, or Government Project, state the number of shares or inches, acre feet, as the case may be in said system

App. No. Decree No.	NAME OF APPROPRIATOR TO WHOM DECREED	NAME OF STREAM	Date App. Date Priority	Miner's Inches	In Use	NAME OF DITCH (Water Delivered By)	No.	R/F	P/G/S	Present Irr. Acres	Irrigable Acres
See Dist		Clark Fork River				Missoula Irrigation D	5	R		2	0

NOTE: R—Denotes Regular Irrigation. F—Flood Irrigation. P—Water diverted by means of pumping. G—Water diverted by gravity. S—Stored Water.

Condition of System Good Topography Valley River Basin Columbia River

Adequate Supply: Yes x No Explain

Remarks 4" Missoula Irrigation District.

Also in: Plat No. Twp. Rge.	Plat No. Twp. Rge.	Plat No. Twp. ge.
Plat No. Twp. Rge.	Plat No. Twp. Rge.	Plat No. Twp. Rge.

Information From:
L. L. Bulen

F-1-A

County Missoula

STATE OF MONTANA
STATE ENGINEERS OFFICE
Water Resources Survey

T. 13N R. 20W Plat No. 56

Farm Checked: Date 9-2-59

Photo No. 2P-18

By William Lambeth

Legal Land Owner Fred & Dorothy Johnson - Dwyer's Addition Address

Operator Lot 4-5 Address

Water is deliverd by:— 1. Private System; 2. Ditch Company; 3. State Project; 4. Federal Project; × 5. Irrigation District

If under Ditch Company, Irrigation District, or Government Project, state the number of shares or inches, acre feet, as the case may be in said system

App. No. Decree No.	NAME OF APPROPRIATOR TO WHOM DECREED	NAME OF STREAM	Date App. Date Priority	Miner's Inches	In Use	NAME OF DITCH (Water Delivered By)	No.	R/F	P/G/S	Present Irr. Acres	Irrigable Acres
See Dist		Clark Fork River				Missoula Irrigation D	5	R		2	0

NOTE: R—Denotes Regular Irrigation. F—Flood Irrigation. P—Water diverted by means of pumping. G—Water diverted by gravity. S—Stored Water.

Condition of System Good Topography Valley River Basin Columbia River

Adequate Supply: Yes x No Explain

Remarks 4" Missoula Irrigation District.

Also in: Plat No. Twp. Rge.	Plat No. Twp. Rge.	Plat No. Twp. Rge.
Plat No. Twp. Rge.	Plat No. Twp. Rge.	Plat No. Twp. Rge.

Information From:

L.L. Bulen

F-I-A

County Missoula

Farm Checked: Date 6-24-59

By William Lambeth

STATE OF MONTANA
STATE ENGINEERS OFFICE
Water Resources Survey

T 13N R 20W Plat No 56

Photo No 2P-21

Legal Land Owner Ellen Flynn Address

Operator Elmer Flynn Address Rt 2, Missoula, Montana

Water is deliverd by:— x 1. Private System; x 2. Ditch Company; 3. State Project; 4. Federal Project; 5. Irrigation District

If under Ditch Company, Irrigation District, or Government Project, state the number of shares or inches, acre feet, as the case may be in said system

App. No. Decree No.	NAME OF APPROPRIATOR TO WHOM DECREED	NAME OF STREAM	Date App. Date Priority	Miner's Inches	In Use	NAME OF DITCH (Water Delivered By)	No.	R/F	P/G/S	Present Irr. Acres	Irrigable Acres
See Co.		Clark Fork River				Flynn-Lowney D	2	R		110	0
D-53	Ellen Flynn	W. Fk. Grant Creek	5-1-71	40	Yes	Flynn-Dougherty	1	R		27	0
A-177G	U. S. Bureau of Reclamation (by H. D. Comstock)	Clark Fork River	7-11-44	800	No ditch built						

NOTE: R—Denotes Regular Irrigation. F—Flood Irrigation. P—Water diverted by means of pumping. G—Water diverted by gravity. S—Stored Water.

Condition of System Good Topography Flat River Basin Columbia River

Adequate Supply: Yes x No Explain

Remarks Hellgate Irrigation Company 254½" (Ellen Flynn was aunt and this is an estate which will be broken up later, but don't know how yet.)

Also in: Plat No. Twp. Rge.	Plat No. Twp. Rge.	Plat No. Twp. Rge.
Plat No. Twp. Rge.	Plat No. Twp. Rge.	Plat No. Twp. Rge.

Information From: Elmer Flynn

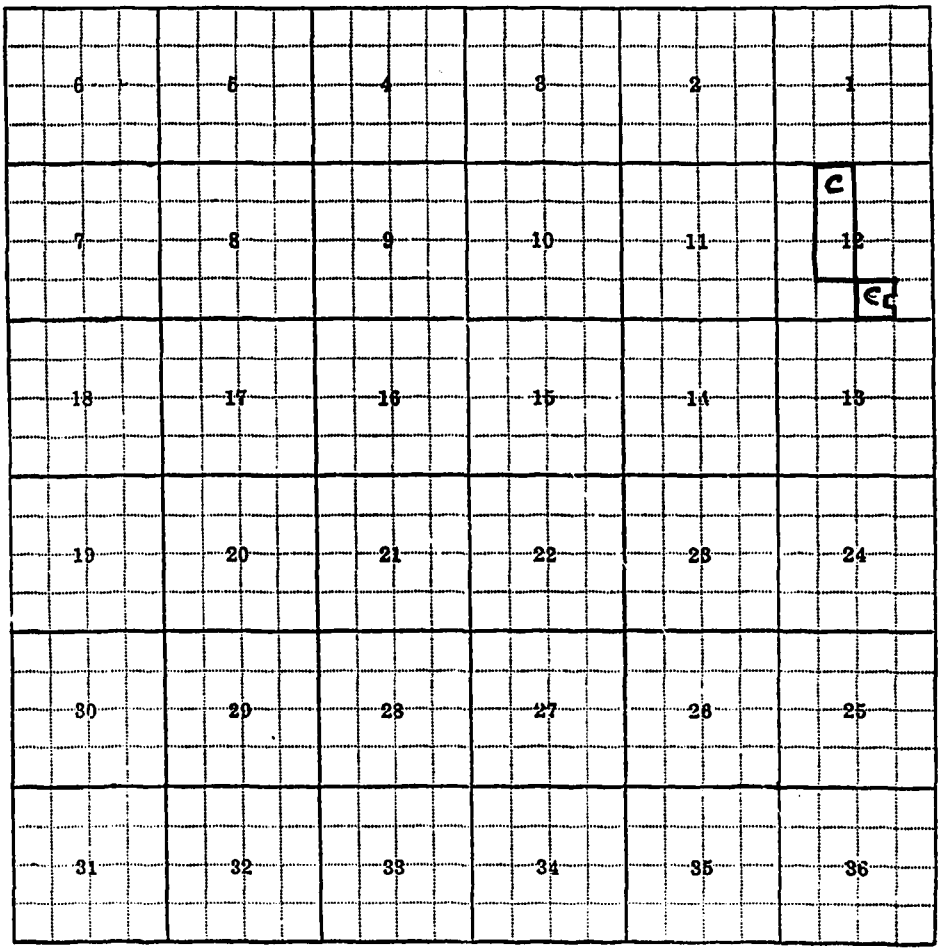
6
5
4
3
2
1
C
7
8
9
10
11
12
18
17
16
15
14
13
19
20
21
22
23
24
30
29
28
27
26
25
31
32
33
34
35
36

12-C

F-1-A

County Missoula

STATE OF MONTANA
STATE ENGINEERS OFFICE
Water Resources Survey

T 13N R 20W Plat No. 56

Farm Checked: Date 6-24-59

Photo No. 2P-20 & 21

By William Lambeth

Legal Land Owner Emmett Flynn, et al Address Rt. 2, Missoula, Montana

Operator Same Address

Water is delivered by:— 1. Private System; x 2. Ditch Company; 3. State Project; 4. Federal Project; 5. Irrigation District

If under Ditch Company, Irrigation District, or Government Project, state the number of shares or inches, acre feet, as the case may be in said system

App. No. Decree No.	NAME OF APPROPRIATOR TO WHOM DECREED	NAME OF STREAM	Date App. Date Priority	Miner's Inches	In Use	NAME OF DITCH (Water Delivered By)	No.	R/F	P/G/S	Present Irr. Acres	Irrigable Acres
See Co.		Clark Fork River				Flynn-Lowney D	2	R		164	0
A-177G	U. S. Bureau of										
	Reclamation (by H.										
	D. Comstock)	Clark Fork River	7-11-44	800	No						
					ditch						
					built						

NOTE: R—Denotes Regular Irrigation. F—Flood Irrigation. P—Water diverted by means of pumping. G—Water diverted by gravity. S—Stored Water.

Condition of System Good Topography Flat River Basin Columbia River

Adequate Supply: Yes x No Explain

Remarks 182" Hellgate Irrigation Company

Also in: Plat No. 57 Twp. 13N Rge. 19W	Plat No. Twp. Rge.	Plat No. Twp. Rge.
Plat No. Twp. Rge.	Plat No. Twp. Rge.	Plat No. Twp. Rge.

Information From:

Elmer Flynn

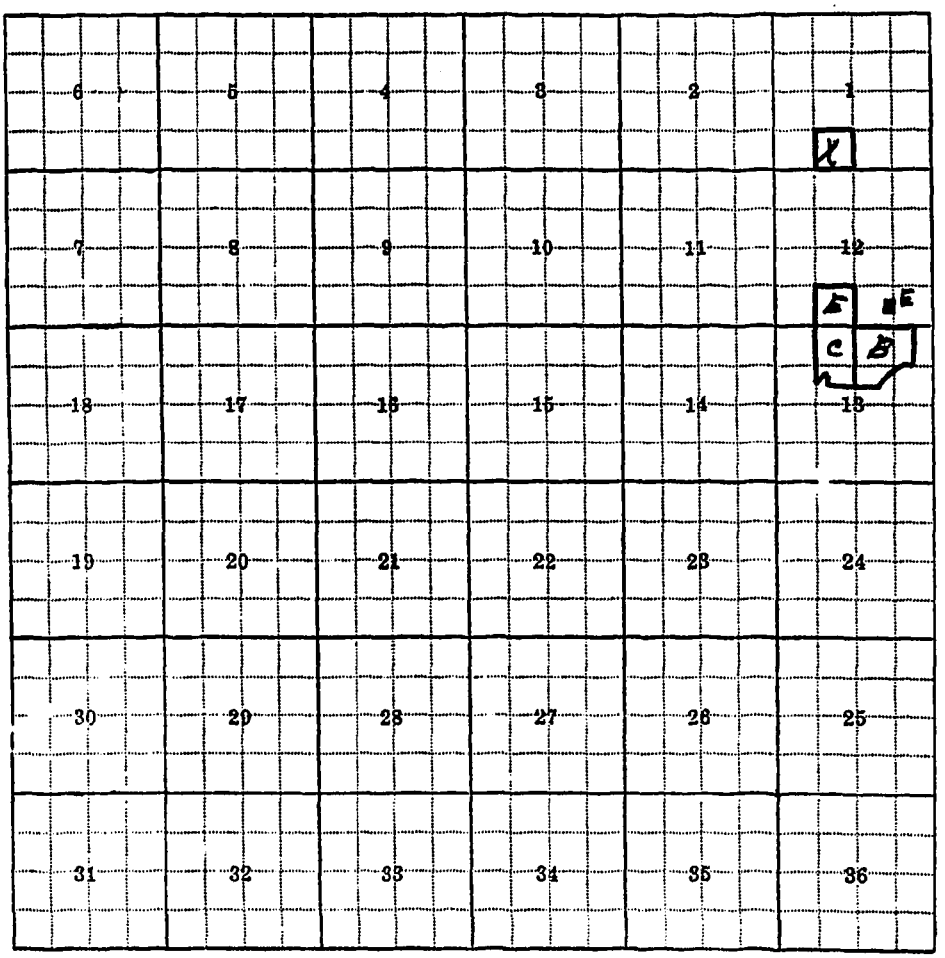

1-X, 12-E, 13-B, 13-C

F-1-A

County Missoula

Farm Checked: Date 6-24-59

By William Lambeth

STATE OF MONTANA
STATE ENGINEERS OFFICE
Water Resources Survey

T. 13N R. 20W Plat No. 56

Photo No. 2P-21

Legal Land Owner George Elmer & John Bernard Flynn Address

Operator Elmer Flynn Address Rt. 2, Missoula, Montana

Water is delivered by:— x 1. Private System; x 2. Ditch Company; 3. State Project; 4. Federal Project; 5. Irrigation District

If under Ditch Company, Irrigation District, or Government Project, state the number of shares or inches, acre feet, as the case may be in said system

App. No. Decree No.	NAME OF APPROPRIATOR TO WHOM DECREED	NAME OF STREAM	Date App. Date Priority	Miner's Inches	In Use	NAME OF DITCH (Water Delivered By)	No.	R/F	P/G/S	Present Irr. Acres	Irrigable Acres
D-51	Catherine Flynn	W. Fk. Grant Creek)	5-1-66	160	Yes						
		)	5-1-75	160	Yes	Flynn-Dougherty					
D-52	Catherine Flynn	Grant Creek)	5-15-67	65	Yes	Ditches	1	R		71	0
		)	7-1-71	80	Yes						
See Co.		Clark Fork River				Flynn-Lowney D	2	R		149	0
A-177G	U. S. Bureau of Reclamation (by H. D. Comstock)	Clark Fork River	7-11-44	800	No ditch built						

NOTE: R—Denotes Regular Irrigation. F—Flood Irrigation. P—Water diverted by means of pumping. G—Water diverted by gravity. S—Stored Water.

Condition of System Good Topography Flat River Basin Columbia River

Adequate Supply: Yes x No Explain

Remarks Hellgate Irrigation Company - 203½" (John B. is father & this is an estate, Geo. E. & Elmer Flynn the same. A-500 is part of Hellgate Irrigation Company rights.

Also in: Plat No. Twp. Rge.	Plat No. Twp. Rge.	Plat No. Twp. Rge.
Plat No. Twp. Rge.	Plat No. Twp. Rge.	Plat No. Twp. Rge.

Information From:

Elmer Flynn

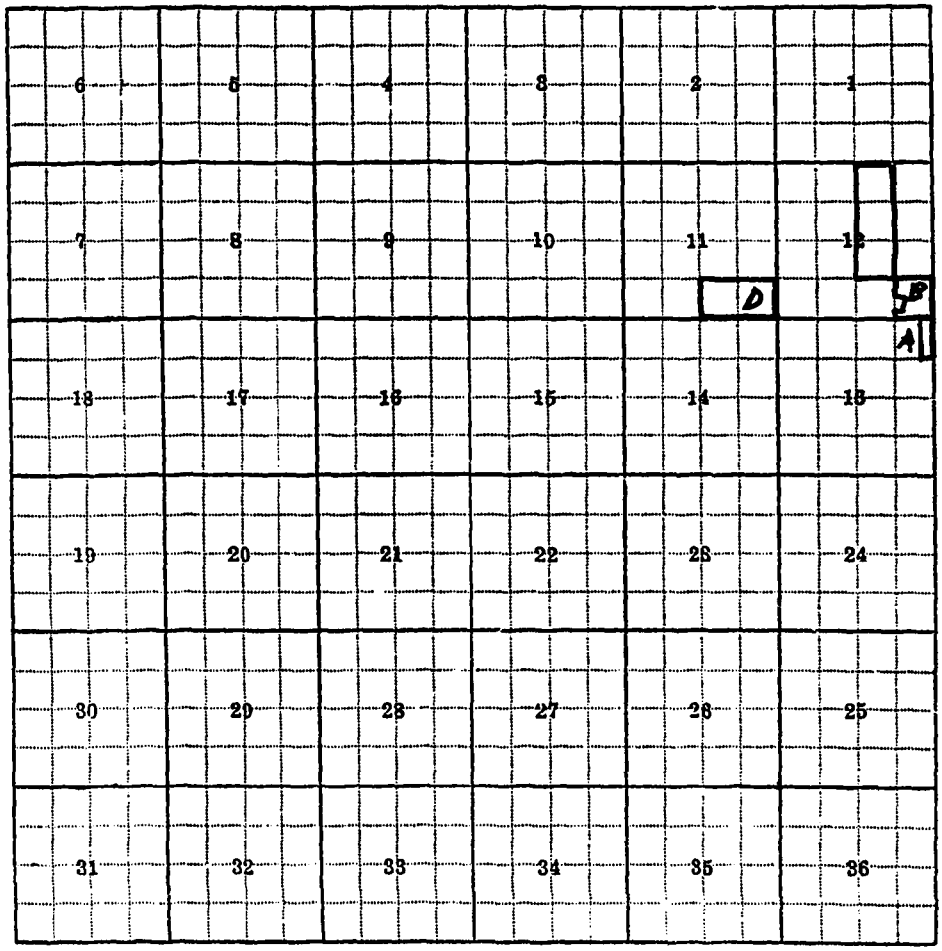
6
5
4
3
2
1
7
8
9
10
11
12
D
B
A
18
17
16
15
14
13
19
20
21
22
23
24
30
29
28
27
26
25
31
32
33
34
35
36

11-D, 12-B, 13-A

F-1-A

County Missoula

Farm Checked: Date 5-20-59

By William Lambeth

STATE OF MONTANA
STATE ENGINEERS OFFICE
Water Resources Survey

T. 13N R. 20W Plat No. 56

Photo No. 2P-19, 2P-20

Legal Land Owner Clifford & Opalmae Frey Address Rt. 2, Missoula, Montana

Operator Same Address

Water is deliverd by:— x 1. Private System; x 2. Ditch Company; 3. State Project; 4. Federal Project; 5. Irrigation District

If under Ditch Company, Irrigation District, or Government Project, state the number of shares or inches, acre feet, as the case may be in said system

App. No. Decree No.	NAME OF APPROPRIATOR TO WHOM DECREED	NAME OF STREAM	Date App. Date Priority	Miner's Inches	In Use	NAME OF DITCH (Water Delivered By)	No.	R/F	P/G/S	Present Irr. Acres	Irrigable Acres
See Co A-1696A	Clifford & Fritz	Clark Fork River				Flynn-Lowney D.	2	R		14	0
	Frey	Unnamed Creek	3-8-48	300	*	Sprinkler	1	R		46	0

NOTE: R—Denotes Regular Irrigation. F—Flood Irrigation. P—Water diverted by means of pumping. G—Water diverted by gravity. S—Stored Water.

Condition of System Good Topography Bottom River Basin Columbia River

Adequate Supply: Yes x No Explain

Remarks 6.0" Hellgate Irrigation Company.

Also in: Plat No. Twp. Rge.	Plat No. Twp. Rge.	Plat No. Twp. Rge.
Plat No. Twp. Rge.	Plat No. Twp. Rge.	Plat No. Twp. Rge.

Information From:

Clifford Frey

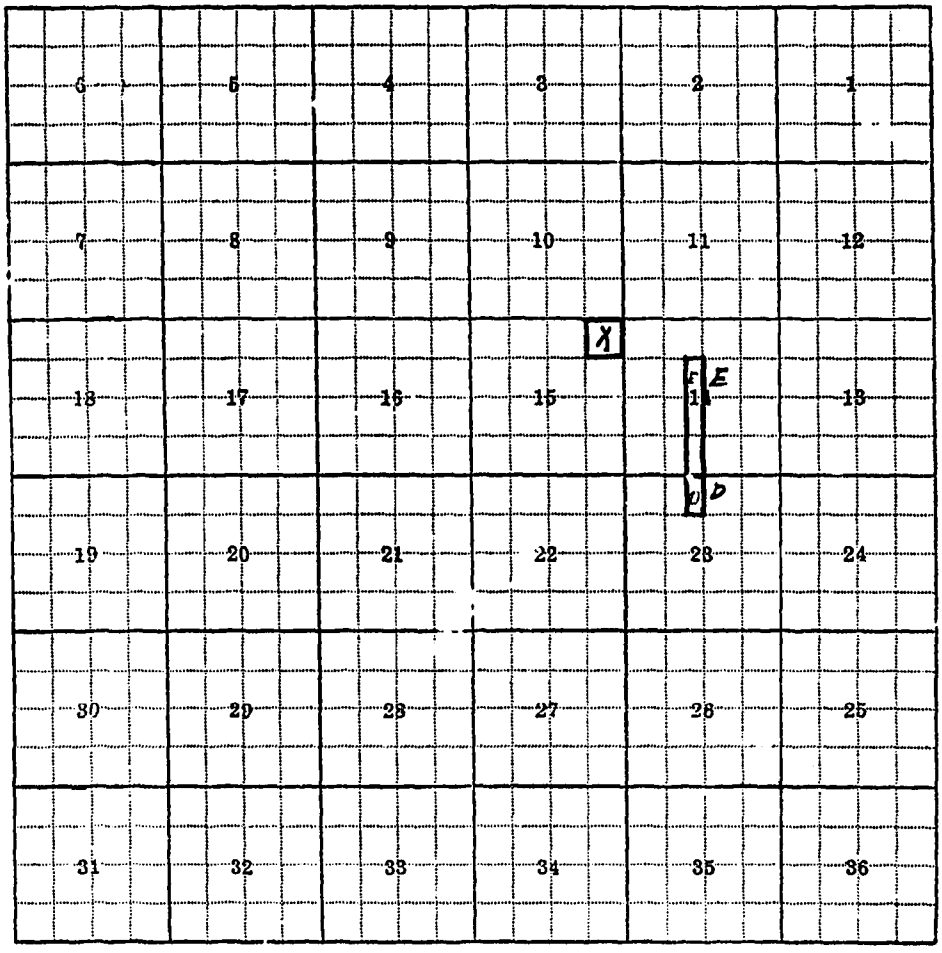
6
5
4
3
2
1
7
8
9
10
11
12
X
18
17
16
15
14
13
F
E
D
19
20
21
22
23
24
30
29
28
27
26
25
31
32
33
34
35
36

14-E, 15-K, 23-D

F-1-A

County Missoula

STATE OF MONTANA
STATE ENGINEERS OFFICE
Water Resources Survey

T. 13N R. 20W Plat No. 56

Farm Checked: Date 5-20-59

Photo No. 2P-20, 2P-19

By William Lambeth

Legal Land Owner Fritz & Bertina Frey Address Rt. 2, Missoula, Montana

Operator Same Address

Water is delivered by:— X 1. Private System; X 2. Ditch Company; 3. State Project; 4. Federal Project; 5. Irrigation District

If under Ditch Company, Irrigation District, or Government Project, state the number of shares or inches, acre feet, as the case may be in said system

App. No. Decree No.	NAME OF APPROPRIATOR TO WHOM DECREED	NAME OF STREAM	Date App. Date Priority	Miner's Inches	In Use	NAME OF DITCH (Water Delivered By)	No.	R/F	P/G/S	Present Irr. Acres	Irrigable Acres
See Co. A-1696A	Clifford & Fritz	Clark Fork River				Flynn-Lowney D	2	R		10	0
	Frey	Unnamed Creek	3-8-48	300	1/2	Sprinkler	1	R		40	0

NOTE: R—Denotes Regular Irrigation. F—Flood Irrigation. P—Water diverted by means of pumping. G—Water diverted by gravity. S—Stored Water.

Condition of System Good Topography Bottom River Basin Columbia River

Adequate Supply: Yes X No Explain

Remarks 60" Hellgate Irrigation Company.

Also in: Plat No. Twp. Rge.	Plat No. Twp. Rge.	Plat No. Twp. Rge.
Plat No. Twp. Rge.	Plat No. Twp. Rge.	Plat No. Twp. Rge.

Information From:
Clifford Frey

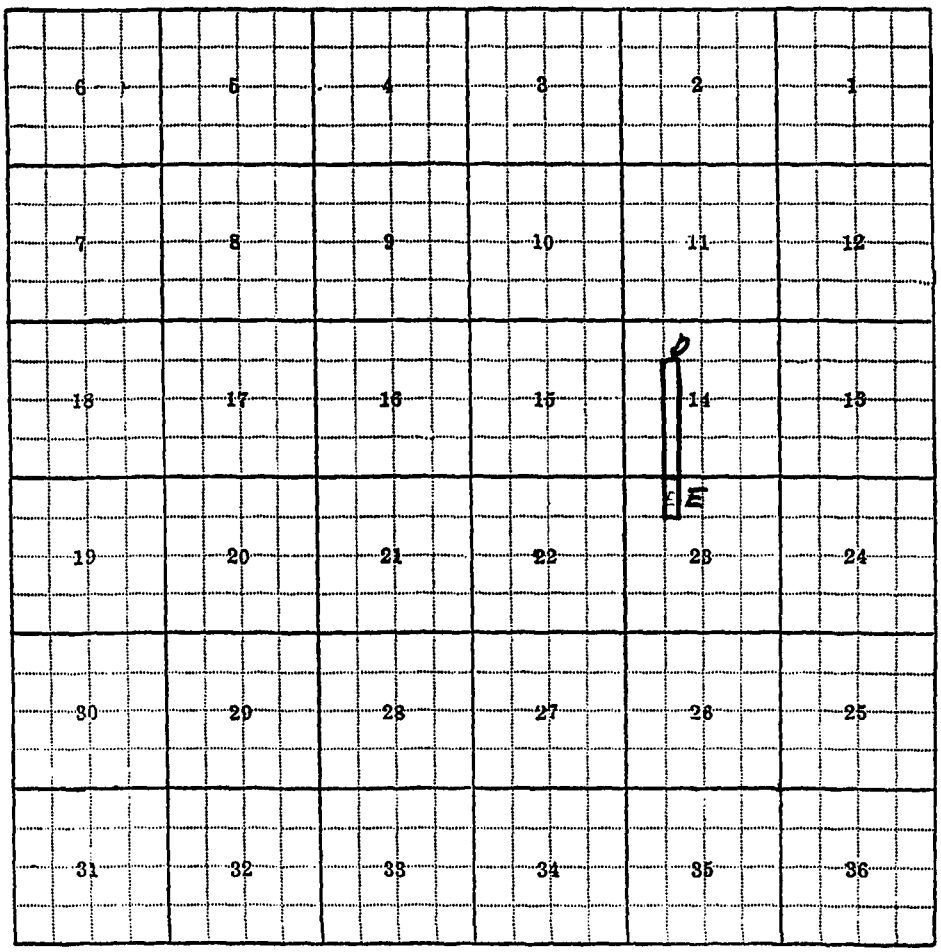
6
5
4
3
2
1
7
8
9
10
11
12
18
17
16
15
14
13
19
20
21
22
23
24
30
29
28
27
26
25
31
32
33
34
35
36
E

14-D, 23-E

F-1-A

County Missoula

Farm Checked: Date 5-26-59

By William Lambeth

STATE OF MONTANA
STATE ENGINEERS OFFICE
Water Resources Survey

T 13N R 20W Plat No. 56

Photo No. 2P-20

Legal Land Owner Antone & Elsie May Hames Address

Operator Ralph Hillstrom Address Rt. 2, Missoula, Montana

Water is deliverd by:— x 1. Private System; x 2. Ditch Company; 3. State Project; 4. Federal Project; 5. Irrigation District

If under Ditch Company, Irrigation District, or Government Project, state the number of shares or inches, acre feet, as the case may be in said system

App. No. Decree No.	NAME OF APPROPRIATOR TO WHOM DECREED	NAME OF STREAM	Date App. Date Priority	Miner's Inches	In Use	NAME OF DITCH (Water Delivered By)	No.	R/F	P/G/S	Present Irr. Acres	Irrigable Acres
See Co.		Clark Fork River				Flynn-Lowney D.	2	R		17	0
Use Rt.		Slough				Sprinkler	1	R		25	0
A-177G	U. S. Bureau of										
	Reclamation (by H.										
	D. Comstock)	Clark Fork River	7-11-44	800	no						
					ditch						
					built						

NOTE: R—Denotes Regular Irrigation. F—Flood Irrigation. P—Water diverted by means of pumping. G—Water diverted by gravity. S—Stored Water.

Condition of System Good Topography Bottom River Basin Columbia River

Adequate Supply: Yes x No Explain

Remarks 50" Hellgate Irrigation Company. (water in Hillstrom name.)

A-509 is appropriation for Hellgate Irrigation Co.

Also in: Plat No. Twp. Rge.	Plat No. Twp. Rge.	Plat No. Twp. Rge.
Plat No. Twp. Rge.	Plat No. Twp. Rge.	Plat No. Twp. Rge.

Information From:

Chas. Stahl & Mrs Hillstrom

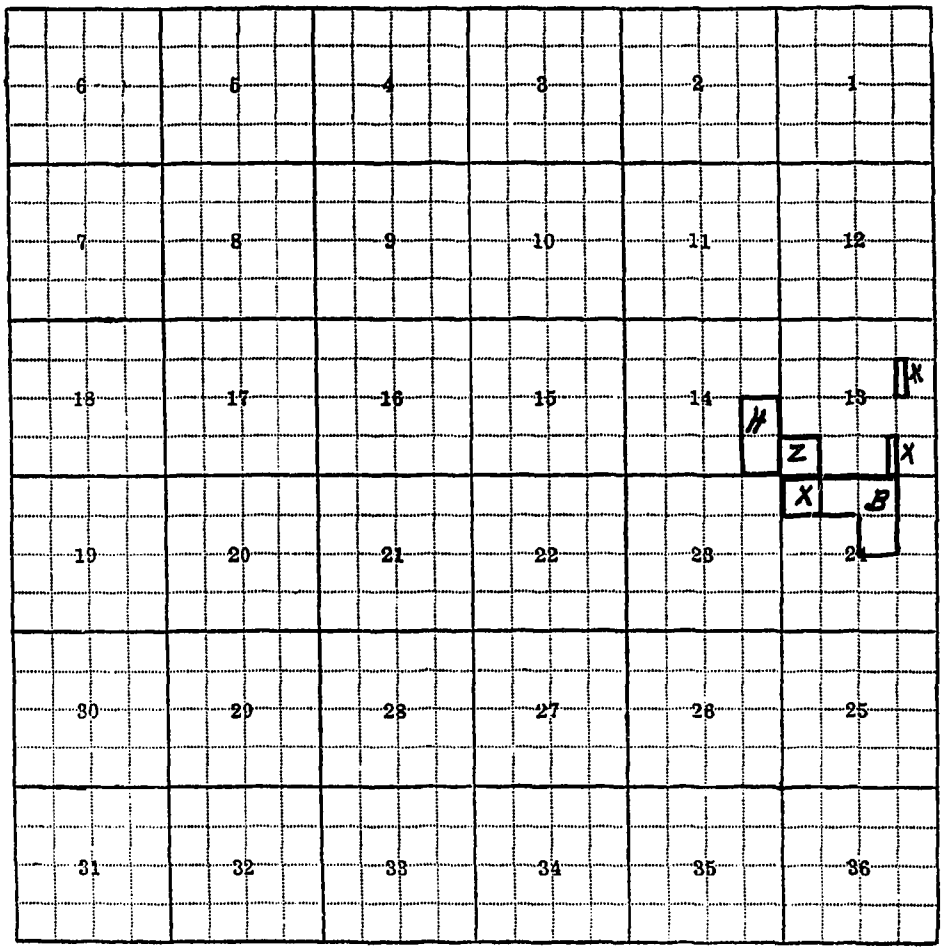

13-Z, 13-X, 14-H, 24-X, 24-B

F-1-A

County Missoula

Farm Checked: Date 6-23-59

By William Lambeth

STATE OF MONTANA
STATE ENGINEERS OFFICE
Water Resources Survey

T. 13N R. 20W Plat No. 56

Photo No. 1P-183

Legal Land Owner Kenneth C. & Rachel M. Hayes Address Big Flat, Missoula, Montana

Operator Same Address

Water is deliverd by:— 1. Private System; 2. Ditch Company; 3. State Project; 4. Federal Project; x 5. Irrigation District

If under Ditch Company, Irrigation District, or Government Project, state the number of shares or inches, acre feet, as the case may be in said system

App. No. Decree No.	NAME OF APPROPRIATOR TO WHOM DECREED	NAME OF STREAM	Date App. Date Priority	Miner's Inches	In Use	NAME OF DITCH (Water Delivered By)	No.	R/F	P/G/S	Present Irr. Acres	Irrigable Acres
See Dist		Bitterroot River				Big Flat Irrigation D					
						(Sprinkler)	5	R		37	0

NOTE: R—Denotes Regular Irrigation. F—Flood Irrigation. P—Water diverted by means of pumping. G—Water diverted by gravity. S—Stored Water.

Condition of System Good Topography Flat River Basin Columbia River

Adequate Supply: Yes x No Explain

Remarks 42.74 acres Big Flat Irrigation District.
(less 5 acres sold to Pat Ramer)

Also in: Plat No.	Twp.	Rge.	Plat No.	Twp.	Rge.	Plat No.	Twp.	Rge.
Plat No.	Twp.	Rge.	Plat No.	Twp.	Rge.	Plat No.	Twp.	Rge.

Information From:
Ellen Morin & Field Survey

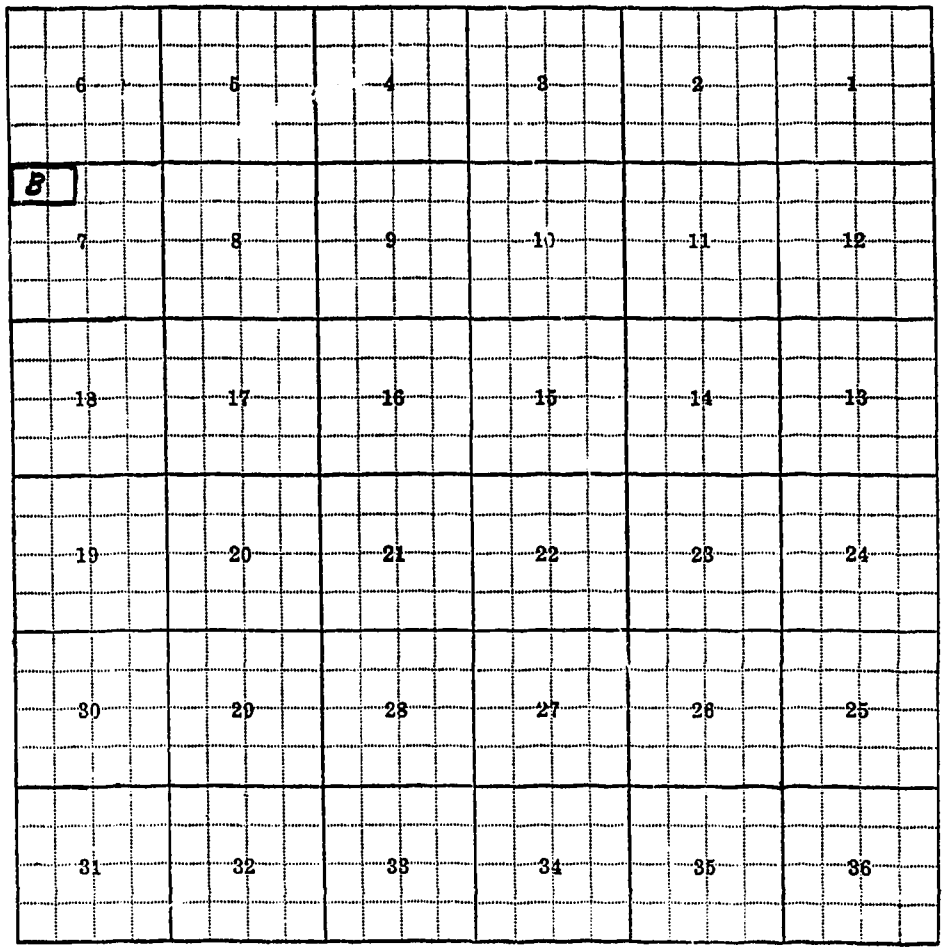
6
5
4
3
2
1
B
7
8
9
10
11
12
18
17
16
15
14
13
19
20
21
22
23
24
30
29
28
27
26
25
31
32
33
34
35
36

7-B

F-1-A

County Missoula

STATE OF MONTANA
STATE ENGINEERS OFFICE
Water Resources Survey

T. 13N R. 20W Plat No. 56

Farm Checked: Date 8-26-59

Photo No. 2P-20, 5P-76

By William Lambeth

Legal Land Owner William M. Hendricks Address Mullan Road, Missoula, Montana

Operator Same Address

Water is deliverd by:— 1. Private System; X 2. Ditch Company; 3. State Project; 4. Federal Project; 5. Irrigation District

If under Ditch Company, Irrigation District, or Government Project, state the number of shares or inches, acre feet, as the case may be in said system

App. No. Decree No.	NAME OF APPROPRIATOR TO WHOM DECREED	NAME OF STREAM	Date App. Date Priority	Miner's Inches	In Use	NAME OF DITCH (Water Delivered By)	No.	R/F	P/G/S	Present Irr. Acres	Irrigable Acres
See Co.		Clark Fork River				Flynn-Lowney D	2	R		74	0
A-177G	U. S. Bureau of										
	Reclamation (by H.										
	D. Comstock)	Clark Fork River	7-11-44	800	No						
					ditch						
					built						

NOTE: R—Denotes Regular Irrigation. F—Flood Irrigation. P—Water diverted by means of pumping. G—Water diverted by gravity. S—Stored Water.

Condition of System Good Topography Valley River Basin Columbia River

Adequate Supply: Yes X No Explain

Remarks 50" Hellgate Irrigation Company.

Also in: Plat No. 57 Twp. 13N Rge. 19W	Plat No. Twp. Rge.	Plat No. Twp. Rge.
Plat No. Twp. Rge.	Plat No. Twp. Rge.	Plat No. Twp. Rge.

Information From:

Elmer Flynn & Field Survey

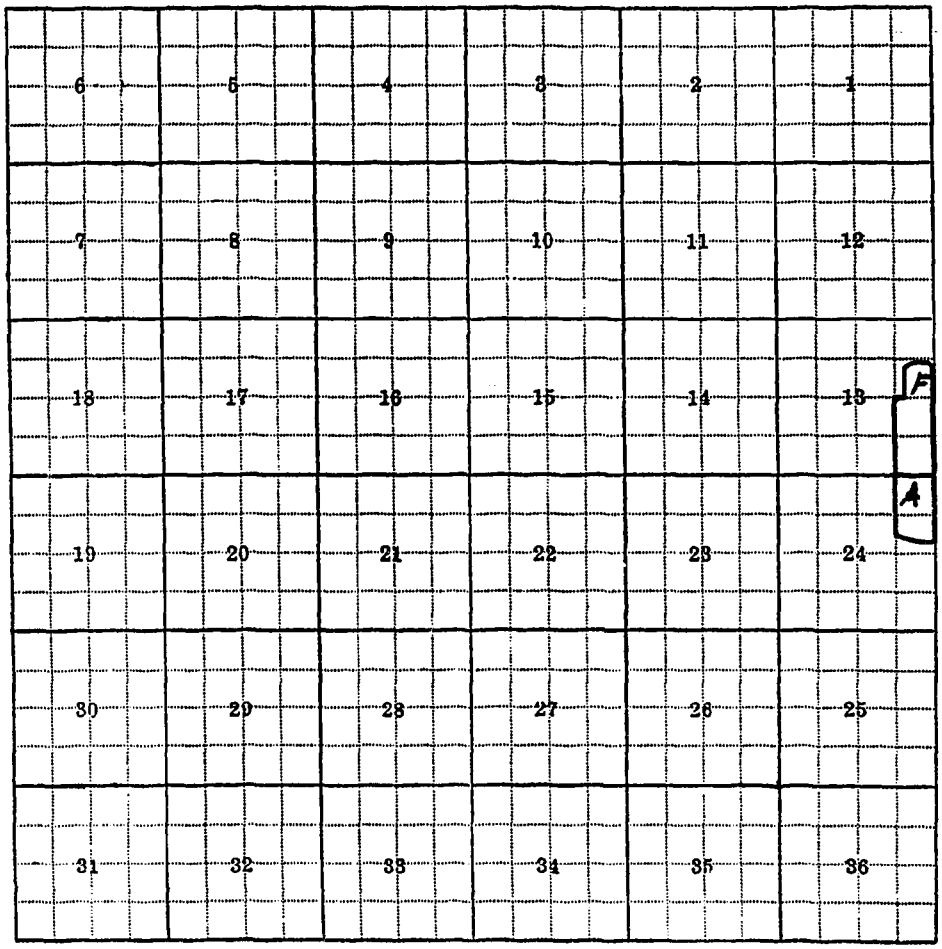
6
5
4
3
2
1
7
8
9
10
11
12
18
17
16
15
14
13
F
A
19
20
21
22
23
24
30
29
28
27
26
25
31
32
33
34
35
36

13-F, 24-A

F-1-A

County Missoula

Farm Checked: Date 8-26-59

By William Lambeth

STATE OF MONTANA
STATE ENGINEERS OFFICE
Water Resources Survey

T. 13N R. 20W Plat No. 56

Photo No. 2P-19, 2P-20

Legal Land Owner Caryl M. Jaumotte Address

Operator Joseph & Martha Field Address Rt. 2, Missoula, Montana

Water is deliverd by:— X 1. Private System; 2. Ditch Company; 3. State Project; 4. Federal Project; 5. Irrigation District

If under Ditch Company, Irrigation District, or Government Project, state the number of shares or inches, acre feet, as the case may be in said system

App. No. Decree No.	NAME OF APPROPRIATOR TO WHOM DECREED	NAME OF STREAM	Date App. Date Priority	Miner's Inches	In Use	NAME OF DITCH (Water Delivered By)	No.	R/F	P/G/S	Present Irr. Acres	Irrigable Acres
A-450A	Joseph Field	Unnamed Fk. Grant Cr.	3-1-55	80	Yes	Field-Dougherty D	1	R		82	0
D-50	Calvin Cody										
	Lilly Rossback										
	Julius Simmert										
	Geo. White										
	Richard O. White										
	W. W. White	W. Fk. Grant Creek	5-1-78	206)	80*						
			5-31-80	174)							
A-1258	Richard O. White	Waste, Sparks & Yeager Ditches	7-[illegible]-22	120	No						

NOTE: R—Denotes Regular Irrigation. F—Flood Irrigation. P—Water diverted by means of pumping. G—Water diverted by gravity. S—Stored Water.

Condition of System Good Topography Slope River Basin Columbia River

Adequate Supply: Yes X No Explain

Remarks * the 80" belonged to Calvin Cody.

Also in: Plat No. Twp. Rge.	Plat No. Twp. Rge.	Plat No. Twp. Rge.
Plat No. Twp. Rge.	Plat No. Twp. Rge.	Plat No. Twp. Rge.

Information From:

Cliff Frey & Field Survey

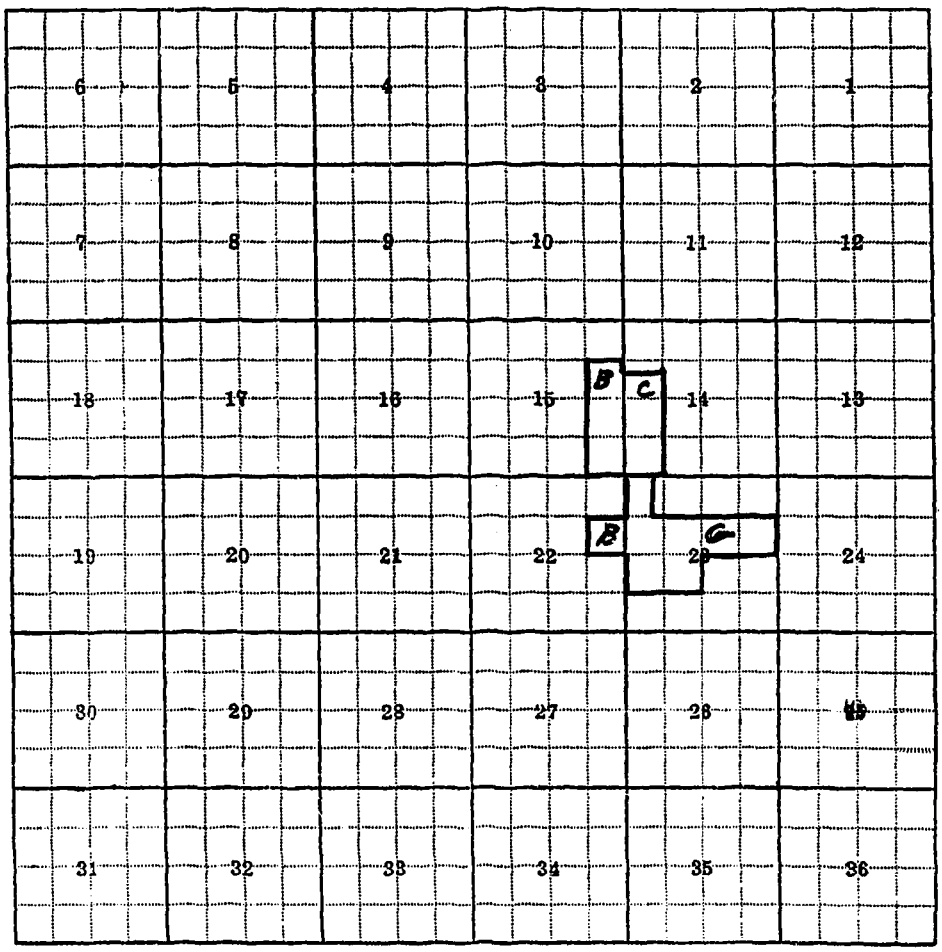

14-C, 15-B, 22-B, 23-G

F-1-A

County Missoula

Farm Checked: Date 6-9-59

By William Lambeth

STATE OF MONTANA

STATE ENGINEERS OFFICE

Water Resources Survey

T. 13N R. 20W Plat No. 56

Photo No. 1P-180, 1P-209

Legal Land Owner John E. Jensen Address

Operator H. E. Jensen Address

Water is deliverd by:— × 1. Private System; 2. Ditch Company; 3. State Project; 4. Federal Project; 5. Irrigation District

If under Ditch Company, Irrigation District, or Government Project, state the number of shares or inches, acre feet, as the case may be in said system

App. No. Decree No.	NAME OF APPROPRIATOR TO WHOM DECREED	NAME OF STREAM	Date App. Date Priority	Miner's Inches	In Use	NAME OF DITCH (Water Delivered By)	No.	R/F	P/G/S	Present Irr. Acres	Irrigable Acres
D-148	S. V. Kenton	O'Brien Creek	1884	60	Yes	Jensen Ditch	1	F		28	0
A-7748	Hans E. Jenson	Lyon Gulch	9-23-58	120	Yes						

NOTE: R—Denotes Regular Irrigation. F—Flood Irrigation. P—Water diverted by means of pumping. G—Water diverted by gravity. S—Stored Water.

Condition of System Fair Topography Creek Bottom River Basin Columbia River

Adequate Supply: Yes..... No. x Explain Flood Water

Remarks

Also in: Plat No. Twp. Rge.	Plat No. Twp. Rge.	Plat No. Twp. Rge.
Plat No. Twp. Rge.	Plat No. Twp. Rge.	Plat No. Twp. Rge.

Information From:

Field Survey

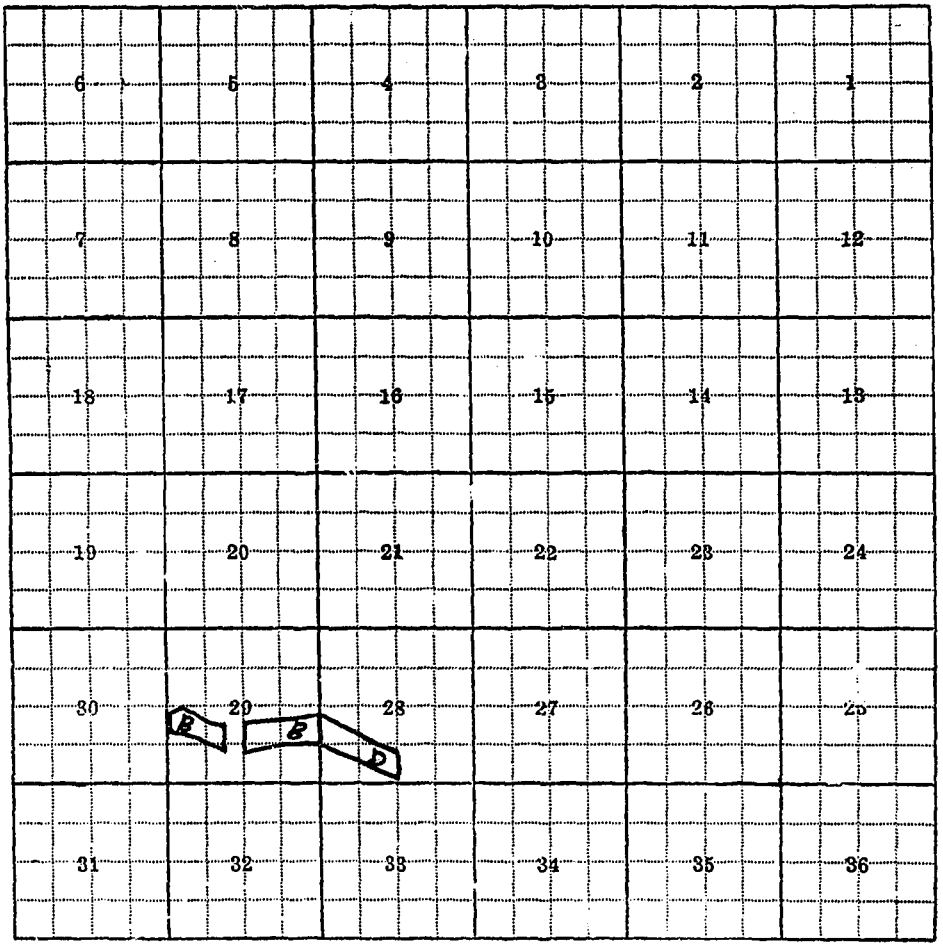
6
5
4
3
2
1
7
8
9
10
11
12
18
17
16
15
14
13
19
20
21
22
23
24
30
29
28
27
26
25
B
B
D
31
32
33
34
35
36

28-D, 29-B

F-1-A

County Missoula

STATE OF MONTANA
STATE ENGINEERS OFFICE
Water Resources Survey

T. 13N R. 20W Plat No. 56

Farm Checked: Date 5-18-59

Photo No. 1P-206

By William Lambeth

Legal Land Owner Emma Jette Address Rt. 2, Missoula, Montana

Operator Same Address

Water is deliverd by:— X 1. Private System; X 2. Ditch Company; 3. State Project; 4. Federal Project; 5. Irrigation District

If under Ditch Company, Irrigation District, or Government Project, state the number of shares or inches, acre feet, as the case may be in said system

App. No. Decree No.	NAME OF APPROPRIATOR TO WHOM DECREED	NAME OF STREAM	Date App. Date Priority	Miner's Inches	In Use	NAME OF DITCH (Water Delivered By)	No.	R/F	P/G/S	Present Irr. Acres	Irrigable Acres
See Co.		Clark Fork River				Grass Valley French D	2	R		21	0
A-582A	Emma Jette	Jette Drain Ditch	6-20-56	500	Yes	Sprinkler	1	R		11	57

NOTE: R—Denotes Regular Irrigation. F—Flood Irrigation. P—Water diverted by means of pumping. G—Water diverted by gravity. S—Stored Water.

Condition of System Good Topography Bottom River Basin Columbia River

Adequate Supply: Yes X No Explain

Remarks 100" Grass Valley French Ditch Company.

Also in:								
Plat No.	Twp.	Rge.	Plat No.	Twp.	Rge.	Plat No.	Twp.	Rge.
Plat No.	Twp.	Rge.	Plat No.	Twp.	Rge.	Plat No.	Twp.	Rge.

Information From:
Emma Jette

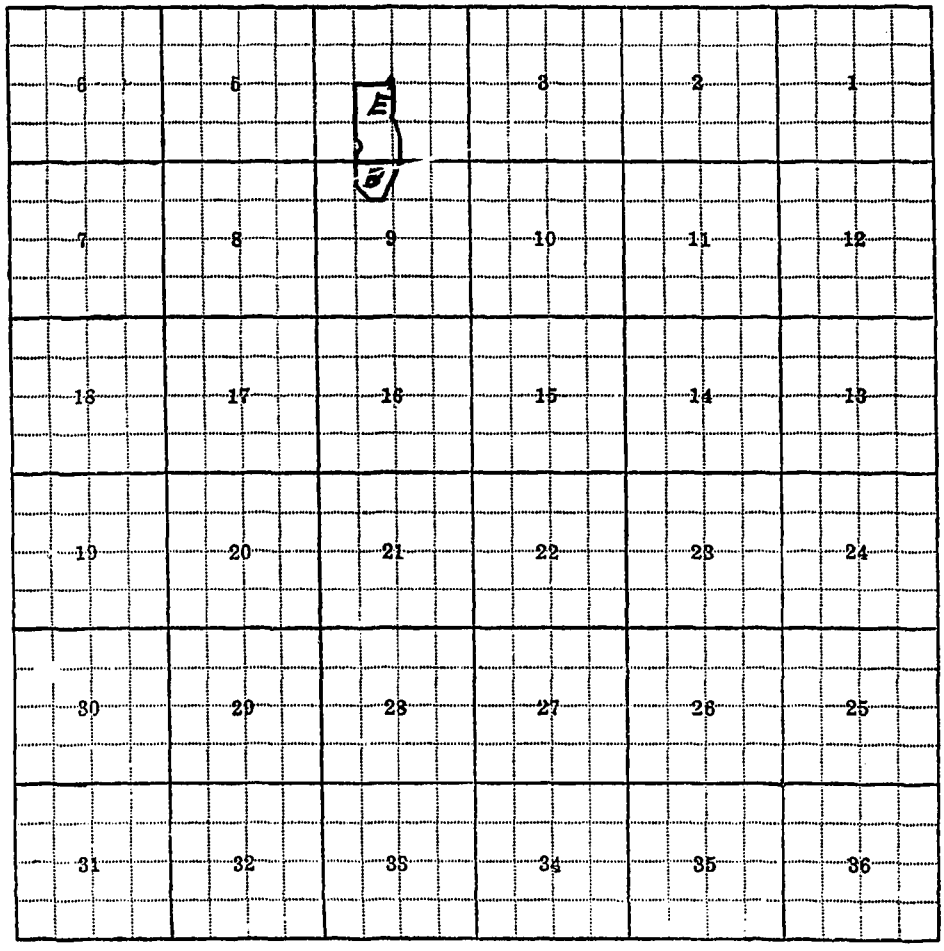
6
5
4
3
2
1
7
8
9
10
11
12
18
17
16
15
14
13
19
20
21
22
23
24
30
29
28
27
26
25
31
32
33
34
35
36

4-E, 9-B

F-1-A

County Missoula

STATE OF MONTANA
STATE ENGINEERS OFFICE
Water Resources Survey

T 13N R 20W Plat No. 56

Farm Checked: Date 5-18-59

Photo No. 2P-22

By William Lambeth

Legal Land Owner Robert R. Johnson Address

Operator Same Address

Water is deliverd by:— 1. Private System; 2. Ditch Company; 3. State Project; 4. Federal Project; 5. Irrigation District

If under Ditch Company, Irrigation District, or Government Project, state the number of shares or inches, acre feet, as the case may be in said system

App. No. Decree No.	NAME OF APPROPRIATOR TO WHOM DECREED	NAME OF STREAM	Date App. Date Priority	Miner's Inches	In Use	NAME OF DITCH (Water Delivered By)	No.	R/F	P/G/S	Present Irr. Acres	Irrigable Acres
	No Irrigation										
A-177G	U, S. Bureau of Reclamation (by H. D. Comstock)	Clark Fork River	7-11-44	800	No ditch built						

NOTE: R—Denotes Regular Irrigation. F—Flood Irrigation. P—Water diverted by means of pumping. G—Water diverted by gravity. S—Stored Water.

Condition of System Topography River Basin Columbia River

Adequate Supply: Yes No Explain

Remarks

Also in: Plat No. 57 Twp. 13N Rge. 19W	Plat No. Twp. Rge.	Plat No. Twp. Rge.
Plat No. Twp. Rge.	Plat No. Twp. Rge.	Plat No. Twp. Rge.

Information From:
Elder Violette

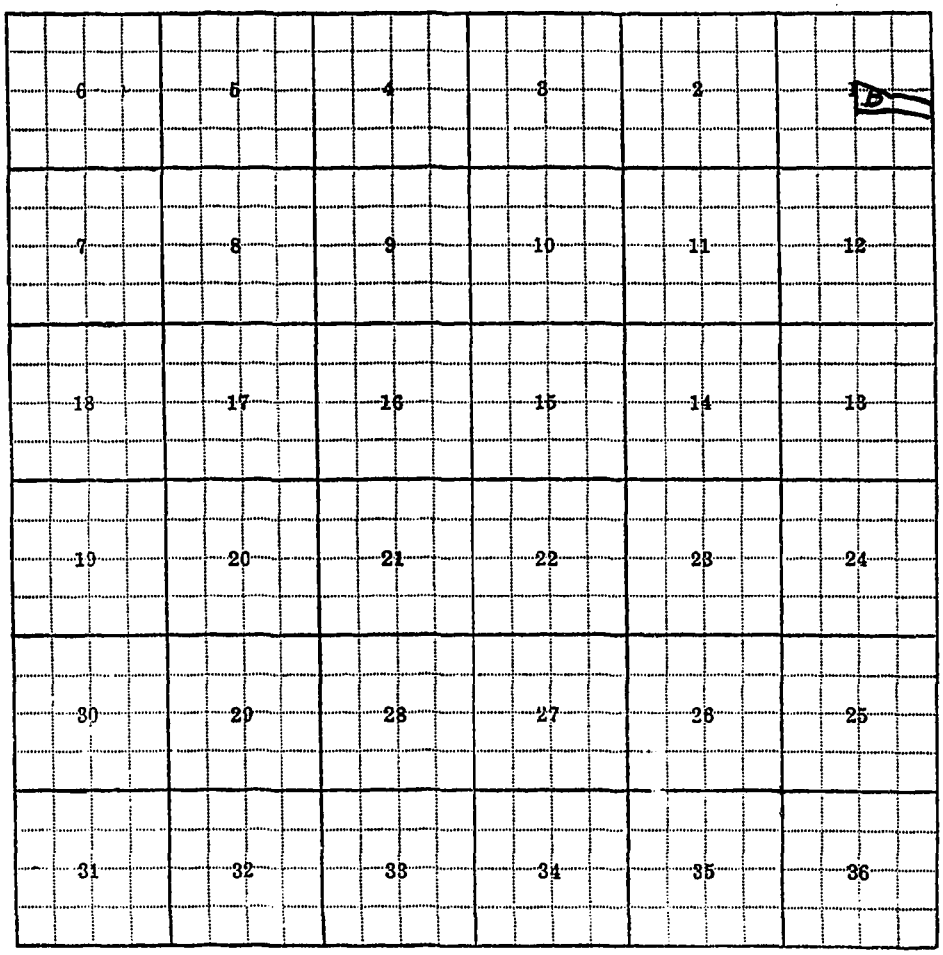
6
5
4
3
2
1
7
8
9
10
11
12
18
17
16
15
14
13
19
20
21
22
23
24
30
29
28
27
26
25
31
32
33
34
35
36

1-D - SE¼

F-1-A

County Missoula

Farm Checked: Date 5-15-59

By William Lambeth

STATE OF MONTANA
STATE ENGINEERS OFFICE
Water Resources Survey

T. 13N R. 20W Plat No. 56

Photo No. 1P-183

Legal Land Owner Christ Kallas Address

Operator Adelard Dussault Address Rt. #2, Missoula, Montana

Water is deliverd by:— 1. Private System; x 2. Ditch Company; 3. State Project; 4. Federal Project; 5. Irrigation District

If under Ditch Company, Irrigation District, or Government Project, state the number of shares or inches, acre feet, as the case may be in said system

App. No. Decree No.	NAME OF APPROPRIATOR TO WHOM DECREED	NAME OF STREAM	Date App. Date Priority	Miner's Inches	In Use	NAME OF DITCH (Water Delivered By)	No.	R/F	P/G/S	Present Irr. Acres	Irrigable Acres
See Co.		Clark Fork River				Grass Valley French D	2	R		54	0
A-1436	T. L. Leohr	Unnamed Spring	7-9-31	200	No						

NOTE: R—Denotes Regular Irrigation. F—Flood Irrigation. P—Water diverted by means of pumping. G—Water diverted by gravity. S—Stored Water.

Condition of System Good Topography Bottom River Basin Columbia River

Adequate Supply: Yes x No Explain

Remarks 100" Grass Valley French Ditch Company - Water in Dussault name.

Also in: Plat No. Twp. Rge.	Plat No. Twp. Rge.	Plat No. Twp. Rge.
Plat No. Twp. Rge.	Plat No. Twp. Rge.	Plat No. Twp. Rge.

Information From:
Arthur Dussault

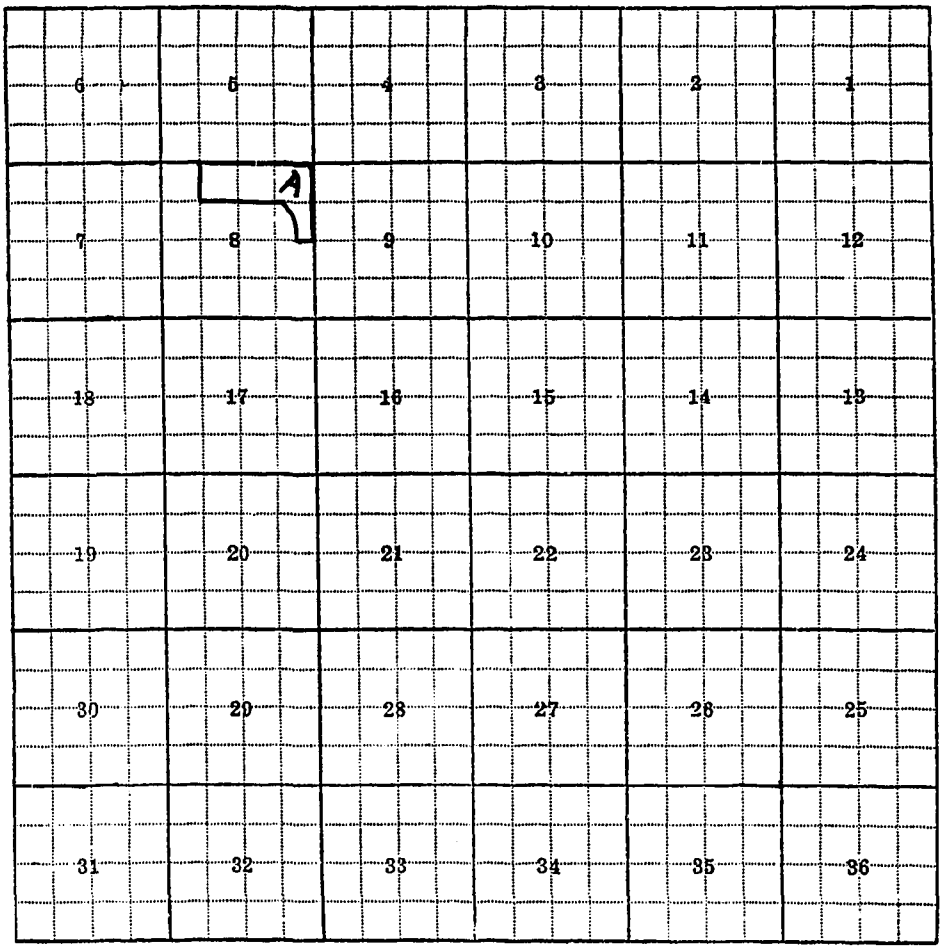
6
5
4
3
2
1
A
7
8
9
10
11
12
18
17
16
15
14
13
19
20
21
22
23
24
30
29
28
27
26
25
31
32
33
34
35
36

8-A

F-1-A

County Missoula

STATE OF MONTANA
STATE ENGINEERS OFFICE
Water Resources Survey

T. 13N R. 20W Plat No. 56

Farm Checked: Date 5-13-59

Photo No. 2P-22

By William Lambeth

Legal Land Owner Henry Keil Address Rt. #3, Missoula, Montana

Operator Al Goodan Address Rt. #2, Missoula, Montana

Water is delivord by:— X 1. Private System; 2. Ditch Company; 3. State Project; 4. Federal Project; 5. Irrigation District

If under Ditch Company, Irrigation District, or Government Project, state the number of shares or inches, acre feet, as the case may be in said system

App. No. Decree No.	NAME OF APPROPRIATOR TO WHOM DECREED	NAME OF STREAM	Date App. Date Priority	Miner's Inches	In Use	NAME OF DITCH (Water Delivered By)	No.	R/F	P/G/S	Present Irr. Acres	Irrigable Acres
D-59	Adam LaLonde	Grant Creek	5-1-70	139	Yes	LaLonde Ditch	1	R		15	0
A-177G	U. S. B. R.	Clark Fork River	7-11-44	800	No ditch built						

NOTE: R—Denotes Regular Irrigation. F—Flood Irrigation. P—Water diverted by means of pumping. G—Water diverted by gravity. S—Stored Water.

Condition of System Good Topography Bottom & Foothill River Basin Columbia River

Adequate Supply: Yes X No Explain

Remarks

Also in: Plat No. 46 Twp. 14N Rge. 20W	Plat No. Twp. Rge.	Plat No. Twp. Rge.
Plat No. Twp. Rge.	Plat No. Twp. Rge.	Plat No. Twp. Rge.

Information From:
Henry Keil & Al Goodan

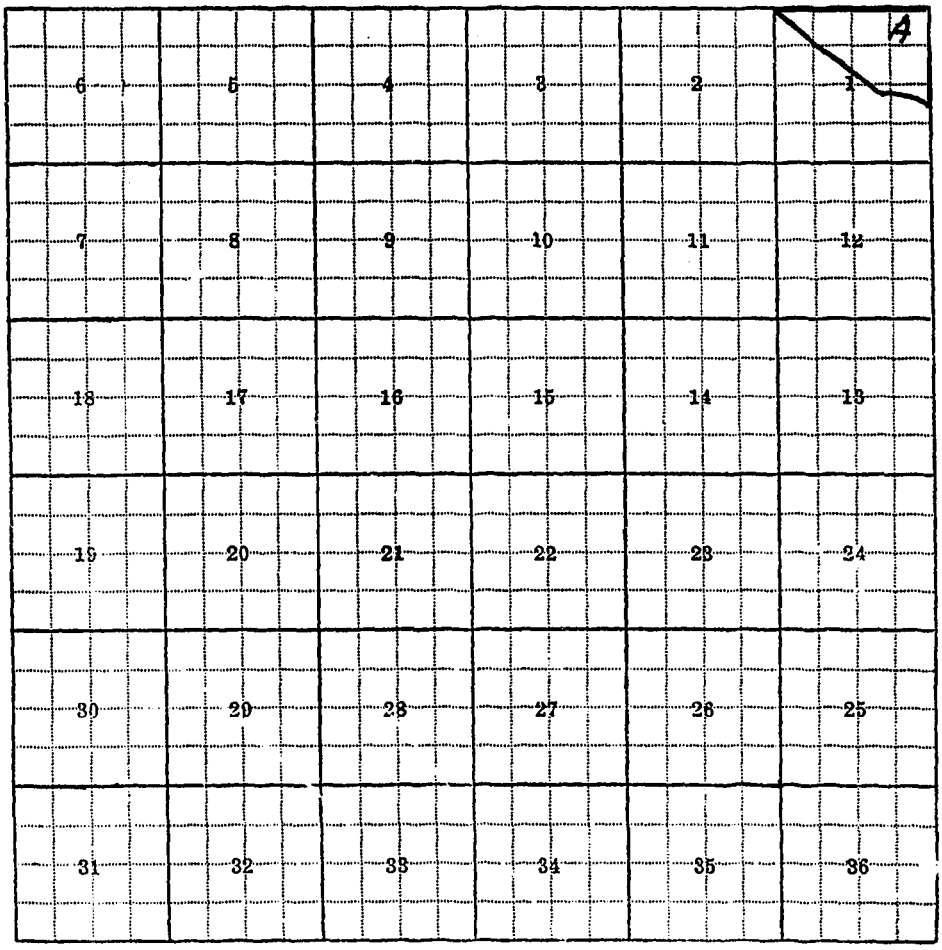
6
5
4
3
2
1
4
7
8
9
10
11
12
18
17
16
15
14
13
19
20
21
22
23
24
30
29
28
27
26
25
31
32
33
34
35
36

1-A

F-1-A

County Missoula

STATE OF MONTANA
STATE ENGINEERS OFFICE
Water Resources Survey

T 13N R 20W Plat No. 56

Farm Checked: Date 6-23-59

Photo No. 1P-183

By William Lambeth

Legal Land Owner Jack & Robert M. Lamb Address Big Flat, Missoula, Montana

Operator Same Address

Water is deliverd by:— 1. Private System; 2. Ditch Company; 3. State Project; 4. Federal Project; X 5. Irrigation District

If under Ditch Company, Irrigation District, or Government Project, state the number of shares or inches, acre feet, as the case may be in said system

App. No. Decree No.	NAME OF APPROPRIATOR TO WHOM DECREED	NAME OF STREAM	Date App. Date Priority	Miner's Inches	In Use	NAME OF DITCH (Water Delivered By)	No.	R/F	P/G/S	Present Irr. Acres	Irrigable Acres
See Dist		Bitterroot River				Big Flat Irrigation D	5	R		28	0
A-772	David Lozasse	Lozasse Creek	10-22-89	500	No						
A-1292	Anna I Lane	Spring Cr. & Springs	3-4-21	300	No						

NOTE: R—Denotes Regular Irrigation. F—Flood Irrigation. P—Water diverted by means of pumping. G—Water diverted by gravity. S—Stored Water.

Condition of System Good Topography Flat River Basin Columbia River

Adequate Supply: Yes x No Explain

Remarks 27.60 acres in Big Flat Irrigation District.

Also in: Plat No.	Twp.	Rge.	Plat No.	Twp.	Rge.	Plat No.	Twp.	Rge.
Plat No.	Twp.	Rge.	Plat No.	Twp.	Rge.	Plat No.	Twp.	Rge.

Information From:

Ellen Morin & Field Survey

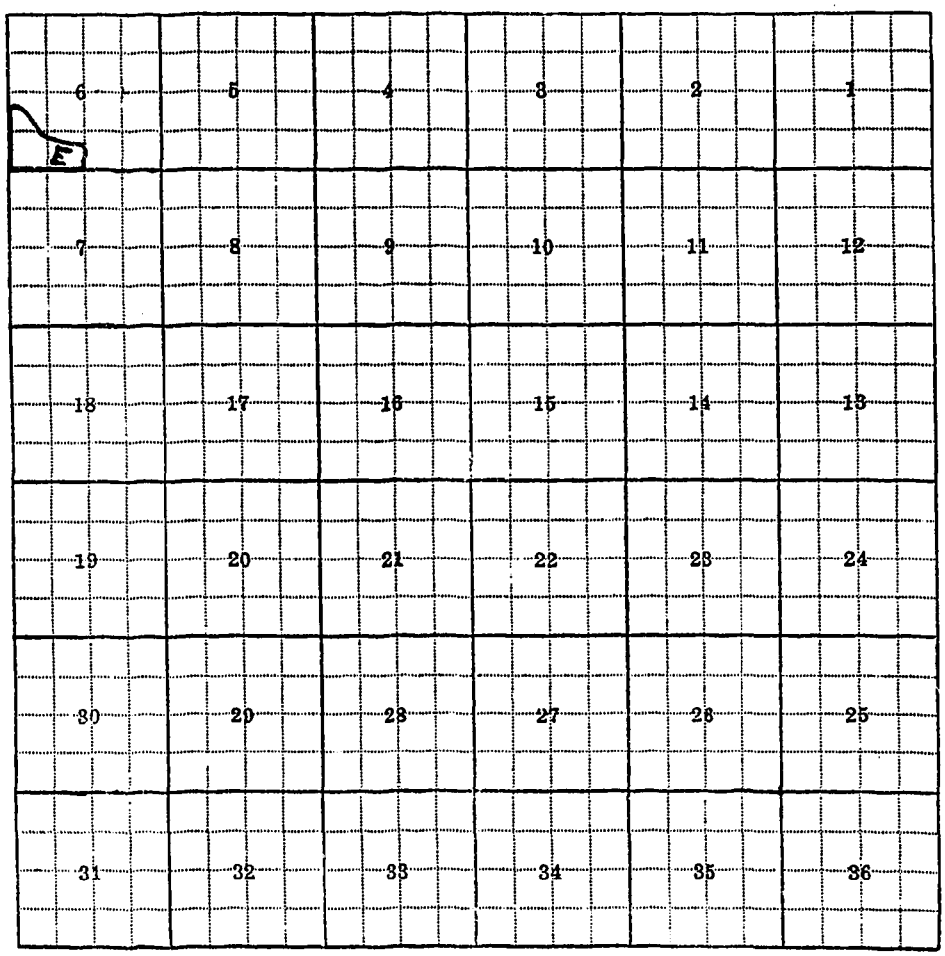
6
E
5
4
3
2
1
7
8
9
10
11
12
18
17
16
15
14
13
19
20
21
22
23
24
30
29
28
27
26
25
31
32
33
34
35
36

6-E

F-1-A

County Missoula

STATE OF MONTANA
STATE ENGINEERS OFFICE
Water Resources Survey

T. 13N R. 20W Plat No. 56

Farm Checked: Date 6-9-59

Photo No. 2P-17, 1P-210

By William Lambeth

Legal Land Owner John C. & Frieda Klapwyk - Miscellaneous Locations Address

Operator Same Address

Water is deliverd by:— 1. Private System; 2. Ditch Company; 3. State Project; 4. Federal Project; X 5. Irrigation District

If under Ditch Company, Irrigation District, or Government Project, state the number of shares or inches, acre feet, as the case may be in said system

App. No. Decree No.	NAME OF APPROPRIATOR TO WHOM DECREED	NAME OF STREAM	Date App. Date Priority	Miner's Inches	In Use	NAME OF DITCH (Water Delivered By)	No.	R/F	P/G/S	Present Irr. Acres	Irrigable Acres
See Dist		Clark Fork River				Missoula Irrigation D	5	R		61	0
D-146	Gilbert Graves	O'Brien Gulch	9- -04	18	No						

NOTE: R—Denotes Regular Irrigation. F—Flood Irrigation. P—Water diverted by means of pumping. G—Water diverted by gravity. S—Stored Water.

Condition of System Good Topography River Basin Columbia River

Adequate Supply: Yes X No Explain

Remarks 30" M. soula Irrigation District (Miscellaneous Locations)

Also in: Plat No. Twp. Rge.	Plat No. Twp. Rge.	Plat No. Twp. Rge.
Plat No. Twp. Rge.	Plat No. Twp. Rge.	Plat No. Twp. Rge.

Information From:
Frieda Klapwyk

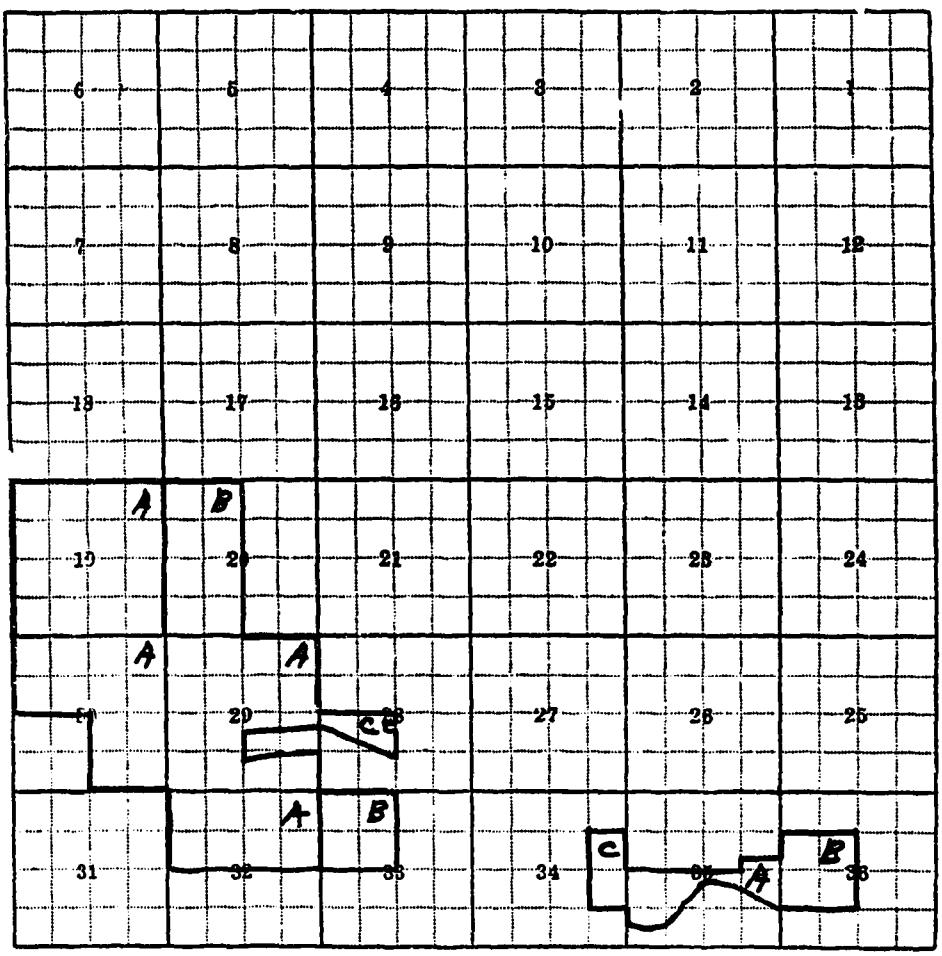

19-A, 20-B, 28-C, 29-A, 30-A, 32-A, 33-B, 34-C, 35-A, 36-B

34-C, 35-A, 36-B - John C. Klapwyk name.

F-1-A

County Missoula

Farm Checked: Date 6-23-59

By William Lambeth

STATE OF MONTANA

STATE ENGINEERS OFFICE

Water Resources Survey

T. 13N R. 20W Plat No. 56

Photo No. 1P-183, 1P-182

Legal Land Owner Chris & Pauline Maier Address

Operator John Sol-buying Address Big Flat, Missoula, Montana

Water is delivered by:— 1. Private System; 2. Ditch Company; 3. State Project; 4. Federal Project; X 5. Irrigation District

If under Ditch Company, Irrigation District, or Government Project, state the number of shares or inches, acre feet, as the case may be in said system

App. No., Decree No.	NAME OF APPROPRIATOR TO WHOM DECREED	NAME OF STREAM	Date App. Date Priority	Miner's Inches	In Use	NAME OF DITCH (Water Delivered By)	No.	R/F	P/G/S	Present Irr. Acres	Irrigable Acres
See Dist		Bitterroot River				Big Flat Irrigation D	5	R		315	0

NOTE: R—Denotes Regular Irrigation. F—Flood Irrigation. P—Water diverted by means of pumping. G—Water diverted by gravity. S—Stored Water.

Condition of System Good Topography Flat River Basin Columbia River

Adequate Supply: Yes x No Explain

Remarks 303.00 acres Big Flat Irrigation District.

Also in: Plat No.	Twp.	Rge.	Plat No.	Twp.	Rge.	Plat No.	Twp.	Rge.
Plat No.	Twp.	Rge.	Plat No.	Twp.	Rge.	Plat No.	Twp.	Rge.

Information From:

Ellen Morin & Field Survey

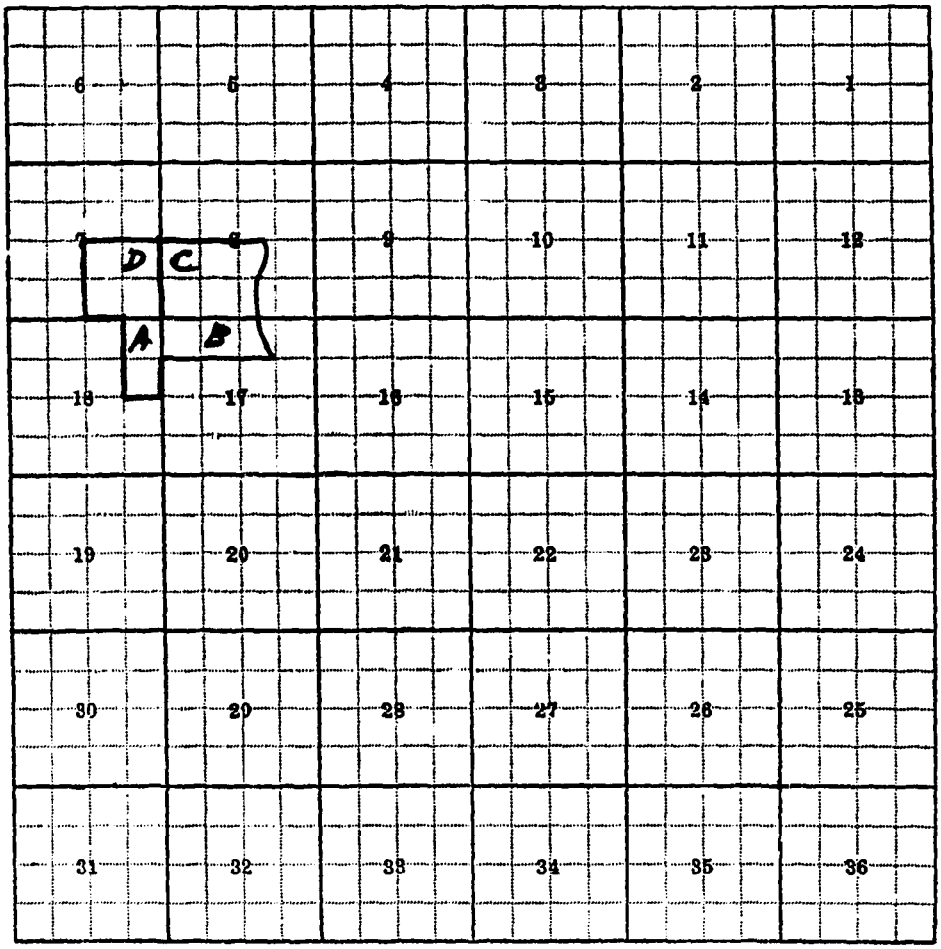
6
5
4
3
2
1
D
C
A
B
18
17
16
15
14
13
19
20
21
22
23
24
30
29
28
27
26
25
31
32
33
34
35
36

7-D, 8-C, 17-B, 18-A

F-1-A

County Missou-la

STATE OF MONTANA
STATE ENGINEERS OFFICE
Water Resources Survey

T. 13N R. 20W Plat No. 56

Farm Checked: Date 6-23-59

Photo No. 1P-183

By William Lambeth

Legal Land Owner Robert N. & Mary Lou Mast Address Big Flat, Missoula, Montana

Operator Same Address

Water is deliverd by:— 1. Private System; 2. Ditch Company; 3. State Project; 4. Federal Project; X 5. Irrigation District

If under Ditch Company, Irrigation District, or Government Project, state the number of shares or inches, acre feet, as the case may be in said system

App. No. Decree No.	NAME OF APPROPRIATOR TO WHOM DECREED	NAME OF STREAM	Date App. Date Priority	Miner's Inches	In Use	NAME OF DITCH (Water Delivered By)	No.	R/F	P/G/S	Present Irr. Acres	Irrigable Acres
See Dist		Bitterroot River				Big Flat Irrigation D	5	R		7	0
A-777	Mrs. T. E. Lewis	Magee Slough	2-18-98	100	No						

NOTE: R—Denotes Regular Irrigation. F—Flood Irrigation. P—Water diverted by means of pumping. G—Water diverted by gravity. S—Stored Water.

Condition of System Good Topography Flat River Basin Columbia River

Adequate Supply: Yes x No Explain

Remarks 7 acres Big Flat Irrigation District.

Also in: Plat No. Twp. Rge.	Plat No. Twp. Rge.	Plat No. Twp. Rge.
Plat No. Twp. Rge.	Plat No. Twp. Rge.	Plat No. Twp. Rge.

Information From:

Ellen Morin & Field Survey

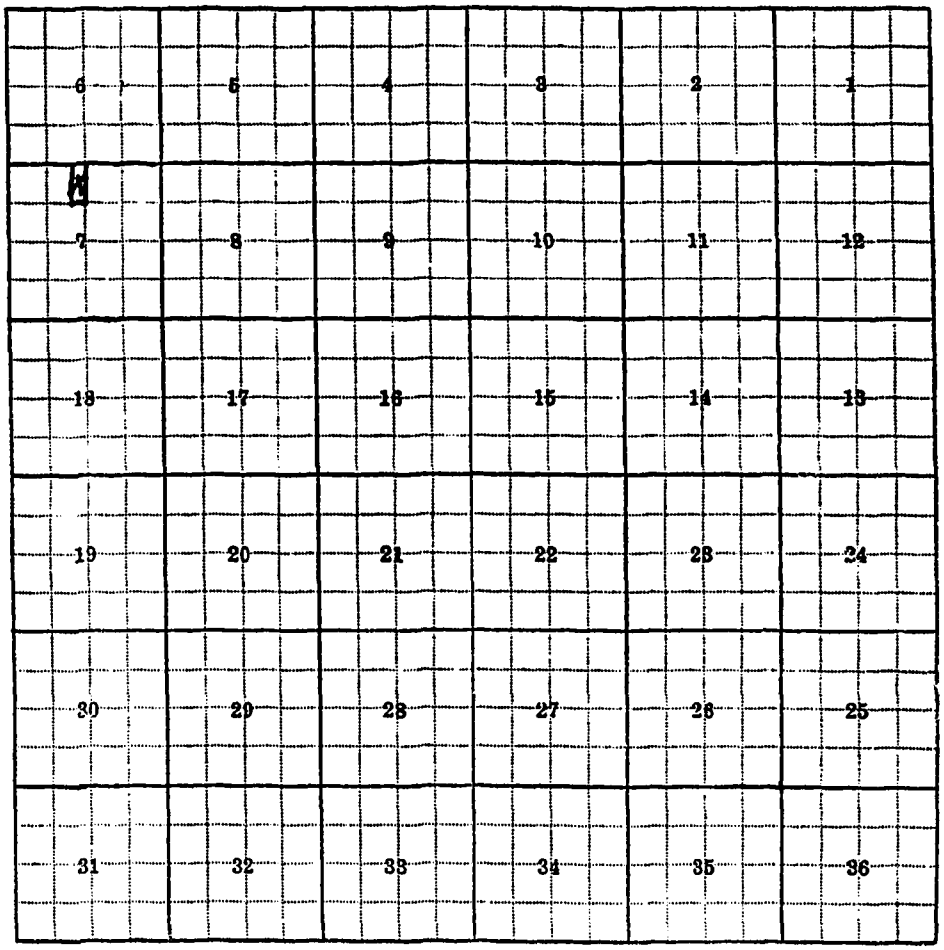
6
5
4
3
2
1
7
8
9
10
11
12
18
17
16
15
14
13
19
20
21
22
23
24
30
29
28
27
26
25
31
32
33
34
35
36

7-X

F-1-A

County Missoula

Farm Checked: Date 6-30-59

By William Lambeth

STATE OF MONTANA
STATE ENGINEERS OFFICE
Water Resources Survey

T 13N R 20W Plat No. 56

Photo No. 1P-206, 1P-208

Legal Land Owner Henry C. & Margueritte L. Miller Address Rt. 2, Missoula, Montana

Operator Same Address

Water is delivered by:— 1. Private System; x 2. Ditch Company; 3. State Project; 4. Federal Project; 5. Irrigation District

If under Ditch Company, Irrigation District, or Government Project, state the number of shares or inches, acre feet, as the case may be in said system

App. No. Decree No.	NAME OF APPROPRIATOR TO WHOM DECREED	NAME OF STREAM	Date App. Date Priority	Miner's Inches	In Use	NAME OF DITCH (Water Delivered By)	No.	R/F	P/G/S	Present Irr. Acres	Irrigable Acres
See Co		Clark Fork River				Grass Valley French D. (Sprinkler)	2	R		235	0

NOTE: R—Denotes Regular Irrigation. F—Flood Irrigation. P—Water diverted by means of pumping. G—Water diverted by gravity. S—Stored Water.

Condition of System Good Topography Flat River Basin Columbia River

Adequate Supply: Yes x No Explain

Remarks 37½" Grass Valley French Ditch Company.

Also in: Plat No. 45 Twp. 14N Rge. 21W	Plat No. Twp. Rge.	Plat No. Twp. Rge.
Plat No. Twp. Rge.	Plat No. Twp. Rge.	Plat No. Twp. Rge.

Information From:
Field Survey

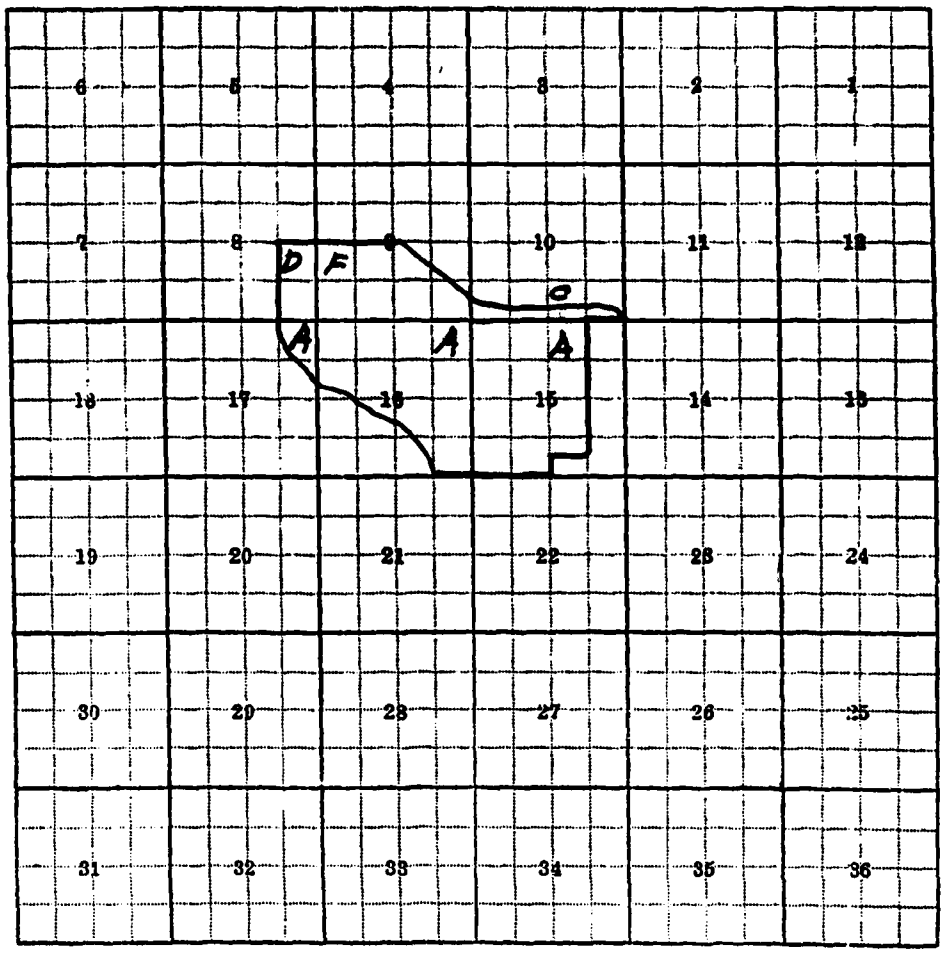

8-D, 9-F, 10-C, 15-A, 16-A, 17-A

F-1-A—5M—1-62—7148

County Missoula

Farm Checked: Date 1/25/59

By William Lambeth

STATE OF MONTANA
STATE ENGINEERS OFFICE
Water Resources Survey

T. 13N R. 20W Plat No. 56

Photo No. 1P-183

Legal Land Owner Swain K. Myrdahl Address Missoula, Montana

Operator Same Address

Water is delivered by:— 1. Private System; 2. Ditch Company; 3. State Project; 4. Federal Project; 5. Irrigation District

App. No. Decree No.	NAME OF APPROPRIATOR TO WHOM DECREED	NAME OF STREAM	Date App. Date Priority	Miner's Inches	In Use	NAME OF DITCH (Water Delivered By)	No.	R/F	Present Irr. Acres	Irrigable Acres
	NO IRRIGATION									

NOTE: R—Denotes Regular Irrigation. F—Flood Irrigation.

Adequate Supply: Yes No Explain

Remarks

River Basin

Also in: Plat No. Twp. Rge	Plat No. Twp. Rge	Plat No. Twp. Rge
Plat No. Twp. Rge	Plat No. Twp. Rge	Plat No. Twp. Rge

Information From: Field Check

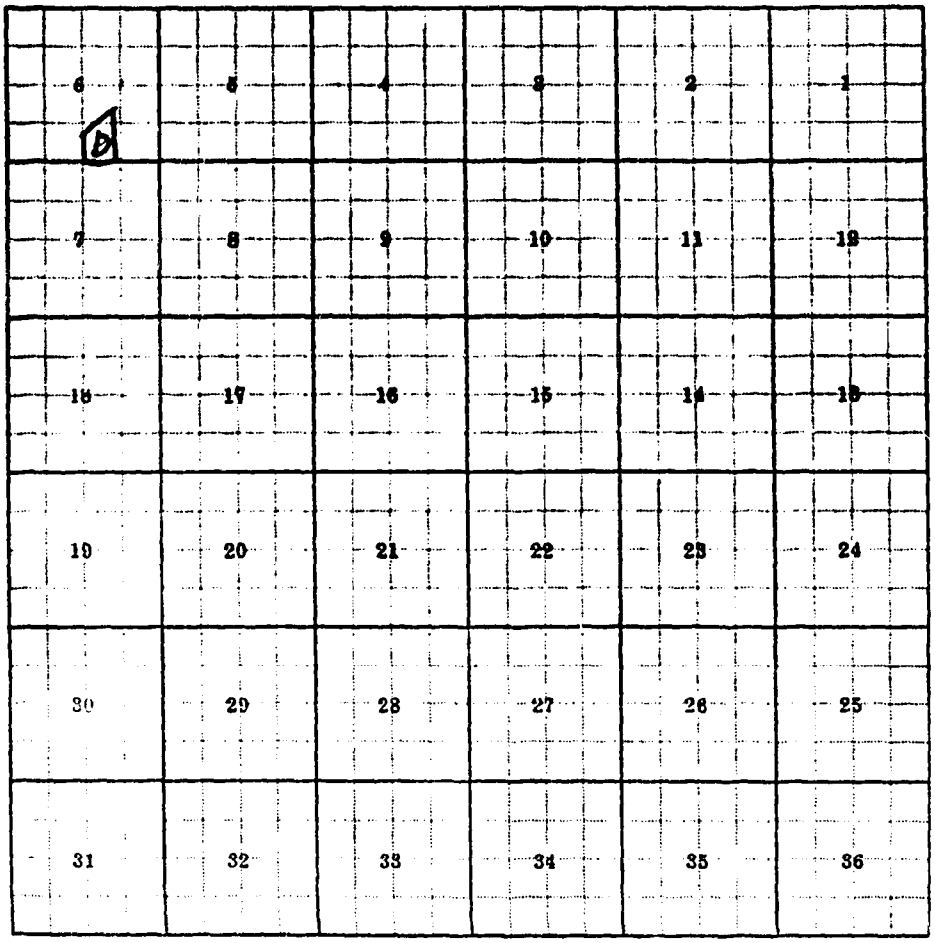

6 D	5	4	3	2	1
7	8	9	10	11	12
18	17	16	15	14	13
19	20	21	22	23	24
30	29	28	27	26	25
31	32	33	34	35	36

Land Ownership ..... of .....

F-1-A

County Missoula

Farm Checked: Date 6-9-59, 6-16-59, 8-4-59, 8-26-59, 9-1-59, 9-2-59, 9-3-59, 9-4-59, 9-5-59

By George Tate & William Lambeth

STATE OF MONTANA
STATE ENGINEERS OFFICE
Water Resources Survey

13N 20W 56
13N- 19W 57
T. 12N R. 20W Plat No. 66
12N 19W 67

Photo No. 1P-210, 2P-17, 2P-19, 2P-100, 5P-73, 5P-74, 5P-76, 5P-78

Legal Land Owner Missoula Irrigation District - Miscellaneous Locations- See Following Forms Address Missoula, Montana

Operator ..... Address .....

Water is deliverd by:— 1. Private System; 2. Ditch Company; 3. State Project; 4. Federal Project; 5. Irrigation District

If under Ditch Company, Irrigation District, or Government Project, state the number of shares or inches, acre feet, as the case may be in said system .....

App. No. Decree No.	NAME OF APPROPRIATOR TO WHOM DECREED	NAME OF STREAM	Date App. Date Priority	Miner's Inches	In Use	NAME OF DITCH (Water Delivered By)	No.	R/F	P/G/S	Present Irr. Acres	Irrigable Acres
See Dist		Clark Fork River				Missoula Irrigation D	5	R			

NOTE: R—Denotes Regular Irrigation. F—Flood Irrigation. P—Water diverted by means of pumping. G—Water diverted by gravity. S—Stored Water.

Condition of System Good Topography Valley River Basin Columbia River

Adequate Supply: Yes..... No..... Explain .....

Remarks .....

Also in: Plat No..... Twp..... Rge.....	Plat No..... Twp..... Rge.....	Plat No..... Twp..... Rge.....
Plat No..... Twp..... Rge.....	Plat No..... Twp..... Rge.....	Plat No..... Twp..... Rge.....

Information From:

L. L. Buler

F-1-A

County Missoula

STATE OF MONTANA
STATE ENGINEERS OFFICE
Water Resources Survey

T. 13N R. 20W Plat No. 56

Farm Checked: Date 6-16-59

Photo No. 2P-18

By William Lambeth

Legal Land Owner Frank & Katherine Antonich-Miscellaneous Locations Address

Operator Tract M. in NW¼SW¼, Sec. 26 Address

Water is deliverd by:— 1. Private System; 2. Ditch Company; 3. State Project; 4. Federal Project; X 5. Irrigation District

If under Ditch Company, Irrigation District, or Government Project, state the number of shares or inches, acre feet, as the case may be in said system

App. No. Decree No.	NAME OF APPROPRIATOR TO WHOM DECREED	NAME OF STREAM	Date App. Date Priority	Miner's Inches	In Use	NAME OF DITCH (Water Delivered By)	No.	R/F	P/G/S	Present Irr. Acres	Irrigable Acres
	NO IRRIGATION										

NOTE: R—Denotes Regular Irrigation. F—Flood Irrigation. P—Water diverted by means of pumping. G—Water diverted by gravity. S—Stored Water.

Condition of System Good Topography Flat River Basin Columbia River

Adequate Supply: Yes Y No Explain

Remarks 1.68" Missoula Irrigation District. - not in use (Miscellaneous Locations)

Also in: Plat No. Twp. Rge.	Plat No. Twp. Rge.	Plat No. Twp. Rge.
Plat No. Twp. Rge.	Plat No. Twp. Rge.	Plat No. Twp. Rge.

Information From:

L. L. Bulen & Field Survey

F-1-A

County Missoula

Farm Checked: Date 6-16-59

By William Lambeth

STATE OF MONTANA
STATE ENGINEERS OFFICE
Water Resources Survey

T 13N R 20W Plat No. 56

Photo No. 2P-18

Legal Land Owner August W. & Bertha Baier - Miscellaneous Locations Address

Operator Tract K in NE¼NE¼ Sec. 26 Address

Water is delivered by:— 1. Private System; 2. Ditch Company; 3 State Project; 4 Federal Project; × 5. Irrigation District

If under Ditch Company, Irrigation District, or Government Project, state the number of shares or inches, acre feet, as the case may be in said system

App. No. Decree No.	NAME OF APPROPRIATOR TO WHOM DECREED	NAME OF STREAM	Date App. Date Priority	Miner's Inches	In Use	NAME OF DITCH (Water Delivered By)	No.	R/F	P/G/S	Present Irr. Acres	Irrigable Acres
See Dist		Clark Fork River				Missoula Irrigation D	"	R		3	0

NOTE: R—Denotes Regular Irrigation. F—Flood Irrigation. P—Water diverted by means of pumping. G—Water diverted by gravity. S—Stored Water.

Condition of System Good Topography Flat River Basin Columbia River

Adequate Supply: Yes × No Explain

Remarks " Missoula Irrigation District. (Miscellaneous Locations)

Also in: Plat No. Twp. Rge.	Plat No. Twp. Rge.	Plat No. Twp. Rge.
Plat No. Twp. Rge.	Plat No. Twp. Rge.	Plat No. Twp. Rge.

Information From:

L. L. Bulen & Field Survey

F-1-A

County Missoula

STATE OF MONTANA
STATE ENGINEERS OFFICE
Water Resources Survey

T. 13N R 20W Plat No. 56

Farm Checked: Date 8-26-59

Photo No. 2P-18

By William Lambeth

Legal Land Owner Louis Bellusci - Miscellaneous Locations Address Missoula, Montana

Operator Same Address

Water is deliverd by:— 1. Private System; 2. Ditch Company; 3. State Project; 4. Federal Project; x 5. Irrigation District

If under Ditch Company, Irrigation District, or Government Project, state the number of shares or inches, acre feet, as the case may be in said system

App. No. Decree No.	NAME OF APPROPRIATOR TO WHOM DECREED	NAME OF STREAM	Date App. Date Priority	Miner's Inches	In Use	NAME OF DITCH (Water Delivered By)	No.	R/F	P/G/S	Present Irr. Acres	Irrigable Acres
See Dist		Clark Fork River				Missoula Irrigation D	5	R		2	0

NOTE: R—Denotes Regular Irrigation. F—Flood Irrigation. P—Water diverted by means of pumping. G—Water diverted by gravity. S—Stored Water.

Condition of System Good Topography Valley River Basin Columbia River

Adequate Supply: Yes x No Explain

Remarks 1.875" Missoula Irrigation District (Miscellaneous Locations)

Also in: Plat No. Twp. Rge.	Plat No. Twp. Rge.	Plat No. Twp. Rge.
Plat No. Twp. Rge.	Plat No. Twp. Rge.	Plat No. Twp. Rge.

Information From:

L. L. Bulen

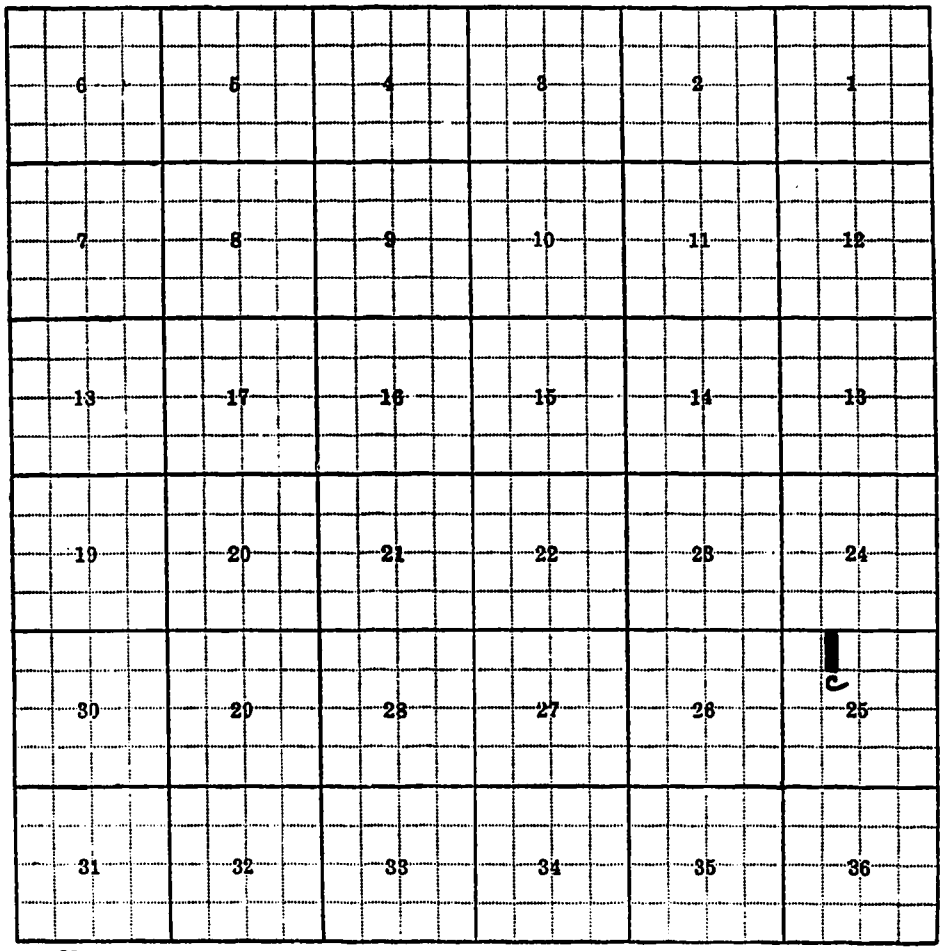
6
5
4
3
2
1
7
8
9
10
11
12
18
17
16
15
14
13
19
20
21
22
23
24
30
29
28
27
26
25
31
32
33
34
35
36

25-C

F-1-A

County Missoula

STATE OF MONTANA
STATE ENGINEERS OFFICE
Water Resources Survey

T. 13N R. 20W. Plat No. 56

Farm Checked: Date 6-16--59

Photo No. 2P-18

By William Lambeth

Legal Land Owner William J. & June Blair - Miscellaneous Locations Address

Operator Plat H[4] in NE¼SE¼, Sec. 26 (4 acres) Address

Water is deliverd by:— 1. Private System; 2. Ditch Company; 3. State Project; 4. Federal Project; X 5. Irrigation District

If under Ditch Company, Irrigation District, or Government Project, state the number of shares or inches, acre feet, as the case may be in said system

App. No. Decree No.	NAME OF APPROPRIATOR TO WHOM DECREED	NAME OF STREAM	Date App. Date Priority	Miner's Inches	In Use	NAME OF DITCH (Water Delivered By)	No.	R/F	P/G/S	Present Irr. Acres	Irrigable Acres
See Dist		Clark Fork River				Missoula Irrigation D	5	R		10	0

NOTE: R—Denotes Regular Irrigation. F—Flood Irrigation. P—Water diverted by means of pumping. G—Water diverted by gravity. S—Stored Water.

Condition of System Good Topography Flat River Basin Columbia River

Adequate Supply: Yes X No Explain

Remarks 4½" Missoula Irrigation District (Miscellaneous Locations)

Also in: Plat No. Twp. Rge.	Plat No. Twp. Rge.	Plat No. Twp. Rge.
Plat No. Twp. Rge.	Plat No. Twp. Rge.	Plat No. Twp. Rge.

Information From:

L. L. Bulen & Field Survey

F-1-A

County Missoula

STATE OF MONTANA
STATE ENGINEERS OFFICE
Water Resources Survey

T 13N R 20W Plat No. 56

Farm Checked: Date 6-16-59

Photo No. 2P-18

By William Lambeth

Legal Land Owner Elinore & John Braezel- Miscellaneous Locations Address

Operator Same Address

Water is deliverd by:— 1. Private System; 2. Ditch Company; 3. State Project; 4. Federal Project; X 5. Irrigation District

If under Ditch Company, Irrigation District, or Government Project, state the number of shares or inches, acre feet, as the case may be in said system

App. No. Decree No.	NAME OF APPROPRIATOR TO WHOM DECREED	NAME OF STREAM	Date App. Date Priority	Miner's Inches	In Use	NAME OF DITCH (Water Delivered By)	No.	R/F	P/G/S	Present Irr. Acres	Irrigable Acres
See Dist		Clark Fork River				Missoula Irrigation D	5	R		4	0

NOTE: R—Denotes Regular Irrigation. F—Flood Irrigation. P—Water diverted by means of pumping. G—Water diverted by gravity. S—Stored Water.

Condition of System Good Topography Flat River Basin Columbia River

Adequate Supply: Yes X No Explain

Remarks 5" Missoula Irrigation District (Miscellaneous Locations)

Also in: Plat No. Twp. Rge.	Plat No. Twp. Rge.	Plat No. Twp. Rge.
Plat No. Twp. Rge.	Plat No. Twp. Rge.	Plat No. Twp. Rge.

Information From:

L. L. Bulen & Field Survey

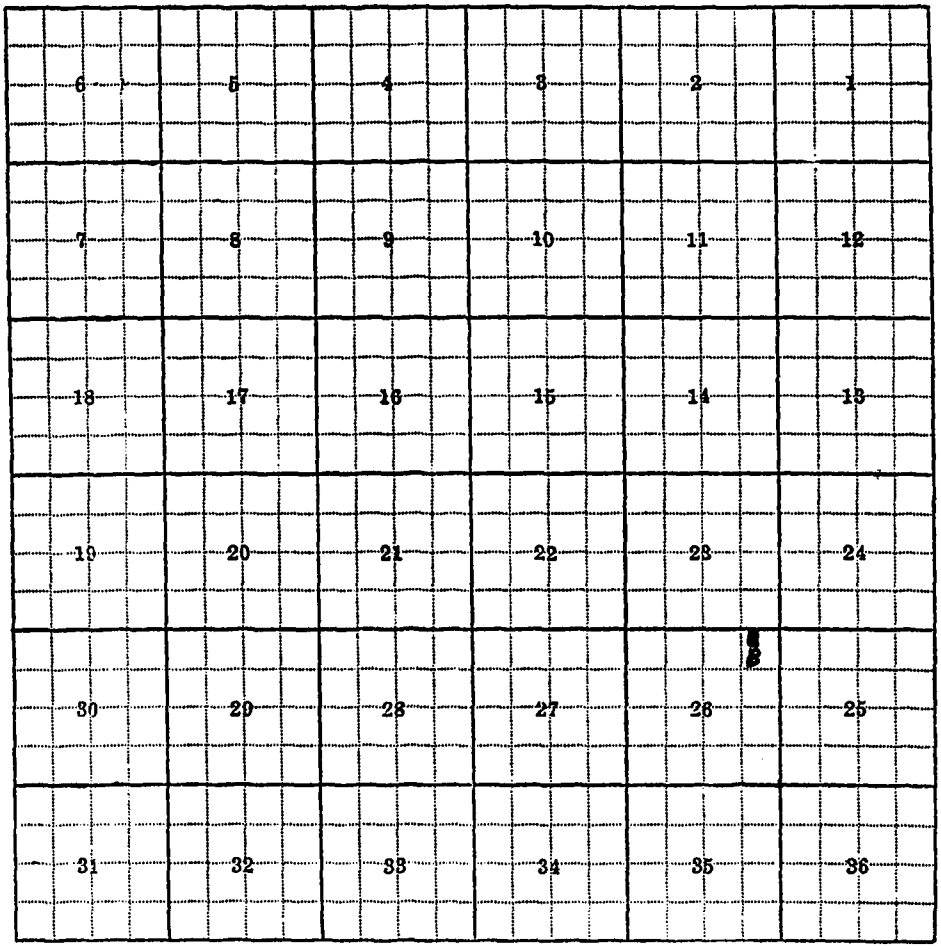
6
5
4
3
2
1
7
8
9
10
11
12
18
17
16
15
14
13
19
20
21
22
23
24
30
29
28
27
26
25
31
32
33
34
35
36

26-B

F-1-A

County Missoula

Farm Checked: Date 6-16-59

By William Lambeth

STATE OF MONTANA
STATE ENGINEERS OFFICE
Water Resources Survey

T. 13N R. 20W Plat No. 56

Photo No. 2P-18

Legal Land Owner Marguerite M. Bush - Miscellaneous Locations Address

Operator Tract M[1] in SE¼SE¼, Sec. 26 Address

Water is deliverd by:— 1. Private System; 2. Ditch Company; 3. State Project; 4. Federal Project; x 5. Irrigation District

If under Ditch Company, Irrigation District or Government Project, state the number of shares or inches, acre feet, as the case may be in said system

App. No. Decree No.	NAME OF APPROPRIATOR TO WHOM DECREED	NAME OF STREAM	Date App. Date Priority	Miner's Inches	In Use	NAME OF DITCH (Water Delivered By)	No.	R/F	P/G/S	Present Irr. Acres	Irrigable Acres
See Dist		Clark Fork River				Missouri Irrigation D	5	R		10	0

NOTE: R—Denotes Regular Irrigation. F—Flood Irrigation. P—Water diverted by means of pumping. G—Water diverted by gravity. S—Stored Water.

Condition of System Good Topography Flat River Basin Columbia River

Adequate Supply: Yes x No Explain

Remarks 8 1/3" Missoula Irrigation District. (Miscellaneous Locations)

Also in: Plat No. Twp. Rge.	Plat No. Twp. Rge.	Plat No. Twp. Rge.
Plat No. Twp. Rge.	Plat No. Twp. Rge.	Plat No. Twp. Rge.

Information From:

L. L. Bulen & Field Survey

F-1-A

County Missoula

Farm Checked: Date 6-16-59

By William Lambeth

STATE OF MONTANA
STATE ENGINEERS OFFICE
Water Resources Survey

T 13N R 20W Plat No 56

Photo No 2P-18

Legal Land Owner Geo. H. & Bessie Dannebrock - Miscellaneous Locations Address

Operator Tract T-2 in SW¼SE¼, Sec. 26 Address

Water is deliverd by:— 1. *Private System;* 2. *Ditch Company;* 3. *State Project;* 4. *Federal Project;* X 5. *Irrigation District*

If under Ditch Company, Irrigation District, or Government Project, state the number of shares or inches, acre feet, as the case may be in said system

App. No. Decree No.	NAME OF APPROPRIATOR TO WHOM DECREED	NAME OF STREAM	Date App. Date Priority	Miner's Inches	In Use	NAME OF DITCH (Water Delivered By)	No.	R/F	P/G/S	Present Irr. Acres	Irrigable Acres
See Dist		Clark Fork River				Missoula Irrigation D	5	R		3	0

NOTE: R—Denotes Regular Irrigation. F—Flood Irrigation. P—Water diverted by means of pumping. G—Water diverted by gravity. S—Stored Water.

Condition of System Good Topography Flat River Basin Columbia River

Adequate Supply: Yes X No Explain

Remarks 3/4" Missoula Irrigation District. (Miscellaneous Locations)

Also in: Plat No. Twp. Rge.	Plat No. Twp. Rge.	Plat No. Twp. Rge.
Plat No. Twp. Rge.	Plat No. Twp. Rge.	Plat No. Twp. Rge.

Information From:

L. L. Bulen & Field Survey

F-1-A

County Missoula

STATE OF MONTANA
STATE ENGINEERS OFFICE
Water Resources Survey

T 13N R 20W Plat No. 56

Farm Checked: Date 6-16-59

Photo No. 2P-18

By William Lambeth

Legal Land Owner Lewis Dwight - Miscellaneous Locations Address

Operator Tract C in NW¼SE¼, Sec. 26 Address

Water is deliverd by:— 1. Private System; 2. Ditch Company; 3. State Project; 4. Federal Project; x 5. Irrigation District

If under Ditch Company, Irrigation District, or Government Project, state the number of shares or inches, acre feet, as the case may be in said system

App. No. Decree No.	NAME OF APPROPRIATOR TO WHOM DECREED	NAME OF STREAM	Date App. Date Priority	Miner's Inches	In Use	NAME OF DITCH (Water Delivered By)	No.	R/F	P/G/S	Present Irr. Acres	Irrigable Acres
See Dist		Clark Fork River				Missoula Irrigation D	5	R		1	0

NOTE: R—Denotes Regular Irrigation. F—Flood Irrigation. P—Water diverted by means of pumping. G—Water diverted by gravity. S—Stored Water.

Condition of System Good Topography Flat River Basin Columbia River

Adequate Supply: Yes x No Explain

Remarks 3" Missoula Irrigation District. (Miscellaneous Locations)

Also in: Plat No. Twp. Rge. / Plat No. Twp. Rge.	Plat No. Twp. Rge. / Plat No. Twp. Rge.	Plat No. Twp. Rge. / Plat No. Twp. Rge.

Information From:

L. L. Bulen & Field Survey

F-1-A

County Missoula

Farm Checked: Date 6-16-59

By William Lambeth

STATE OF MONTANA
STATE ENGINEERS OFFICE
Water Resources Survey

T. 13N R. 20W Plat No. 56

Photo No. 2P-18

Legal Land Owner Richard F. & Georgia O. Everett-Miscellaneous Locations Address Missoula, Montana

Operator Same Address

Water is deliverd by:— 1. Private System; 2. Ditch Company; 3. State Project; 4. Federal Project; x 5. Irrigation District

If under Ditch Company, Irrigation District, or Government Project, state the number of shares or inches, acre feet, as the case may be in said system

App. No. Decree No.	NAME OF APPROPRIATOR TO WHOM DECREED	NAME OF STREAM	Date App. Date Priority	Miner's Inches	In Use	NAME OF DITCH (Water Delivered By)	No.	R/F	P/G/S	Present Irr. Acres	Irrigable Acres
See Dist		Clark Fork River				Missoula Irrigation D (Sprinkler)	5	R		10	0

NOTE: R—Denotes Regular Irrigation. F—Flood Irrigation. P—Water diverted by means of pumping. G—Water diverted by gravity. S—Stored Water.

Condition of System Good Topography Flat River Basin Columbia River

Adequate Supply: Yes x No Explain

Remarks 10" Missoula Irrigation District. (Miscellaneous Locations)

Also in: Plat No. Twp. Rge.	Plat No. Twp. Rge.	Plat No. Twp. Rge.
Plat No. Twp. Rge.	Plat No. Twp. Rge.	Plat No. Twp. Rge.

Information From:

Leon Bulen

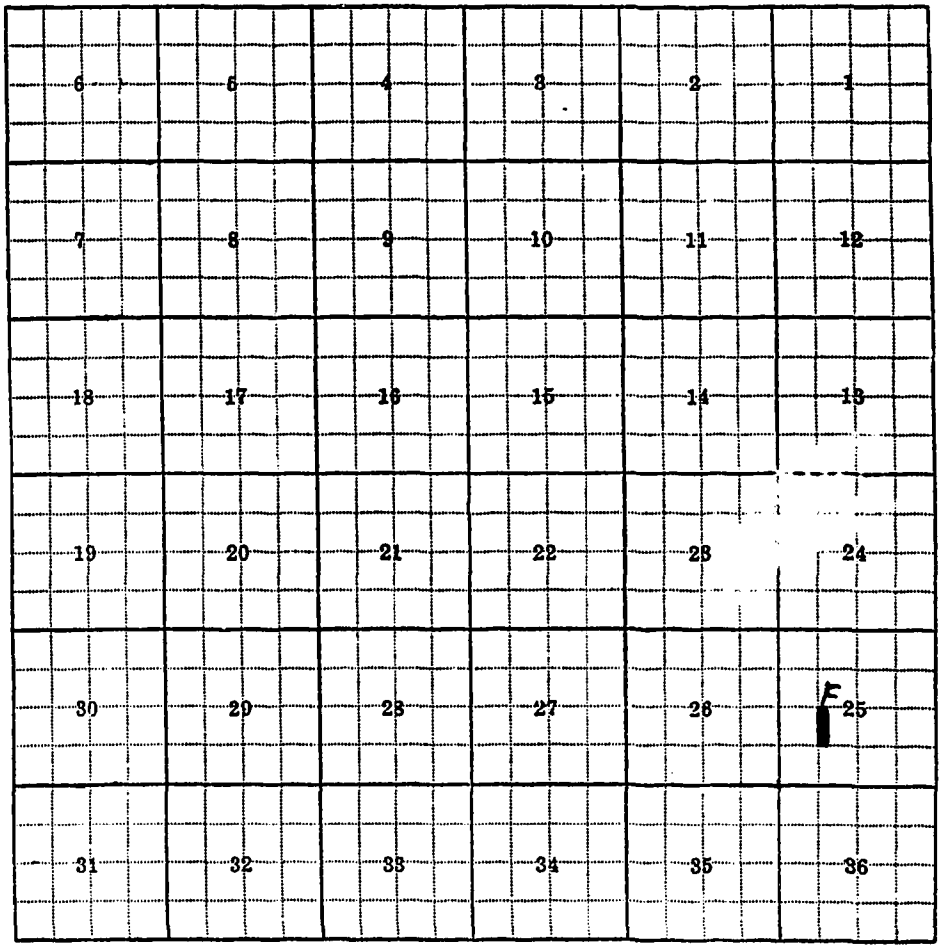
6
5
4
3
2
1
7
8
9
10
11
12
18
17
16
15
14
13
19
20
21
22
23
24
30
29
28
27
26
F
25
31
32
33
34
35
36

25-F

F-1-A

County Missoula

Farm Checked: Date 6-9-59

By William Lambeth

STATE OF MONTANA

STATE ENGINEERS OFFICE

Water Resources Survey

T. 13N R. 20W Plat No. 56

Photo No. 2P-18

Legal Land Owner Alphonse C. & Marvelle C. Guelff-Miscellaneous Location Address Missoula, Montana

Operator Same Address

Water is deliverd by:— 1. Private System; 2. Ditch Company; 3. State Project; 4. Federal Project; x 5. Irrigation District

If under Ditch Company, Irrigation District, or Government Project, state the number of shares or inches, acre feet, as the case may be in said system

App. No. Decree No.	NAME OF APPROPRIATOR TO WHOM DECREED	NAME OF STREAM	Date App. Date Priority	Miner's Inches	In Use	NAME OF DITCH (Water Delivered By)	No.	R/F	P/G/S	Present Irr. Acres	Irrigable Acres
See Dist		Clark Fork River				Missoula Irrigation D					
						(Sprinkler)	5	R		10	0

NOTE: R—Denotes Regular Irrigation. F—Flood Irrigation. P—Water diverted by means of pumping. G—Water diverted by gravity. S—Stored Water.

Condition of System Good Topography Flat River Basin Columbia River

Adequate Supply: Yes x No Explain

Remarks 10" Missoula Irrigation District. (Miscellaneous Locations)

Also in: Plat No. Twp. Rge.	Plat No. Twp. Rge.	Plat No. Twp. Rge.
Plat No. Twp. Rge.	Plat No. Twp. Rge.	Plat No. Twp. Rge.

Information From:

Leon Bulen

6	5	4	3	2	1
7	8	9	10	11	12
18	17	16	15	14	13
19	20	21	22	23	24
30	29	28	27	26	25
31	32	33	34	35	36

25-E

F-1-A

County Missoula

Farm Checked: Date 6-9-59

By William Lambeth

STATE OF MONTANA
STATE ENGINEERS OFFICE
Water Resources Survey

T. 13N R. 20W Plat No. 56

Photo No. 2P-18

Legal Land Owner Herbert A. & Goldie H. Kicker - Miscellaneous Locations Address Missoula, Montana

Operator Same Address

Water is delivered by:— 1. Private System; 2. Ditch Company; 3. State Project; 4. Federal Project; x 5. Irrigation District

If under Ditch Company, Irrigation District, or Government Project, state the number of shares or inches, acre feet, as the case may be in said system

App. No. Decree No.	NAME OF APPROPRIATOR TO WHOM DECREED	NAME OF STREAM	Date App. Date Priority	Miner's Inches	In Use	NAME OF DITCH (Water Delivered By)	No.	R/F	P/G/S	Present Irr. Acres	Irrigable Acres
See Dist		Clark Fork River				Missoula Irrigation D	5	R		10	0

NOTE: R—Denotes Regular Irrigation. F—Flood Irrigation. P—Water diverted by means of pumping. G—Water diverted by grav.). S—Stored Water.

Condition of System Good Topography Flat River Basin Columbia River

Adequate Supply: Yes x No Explain

Remarks 10" Missoula Irrigation District (Miscellaneous Location)

Also in: Plat No. Twp. Rge.	Plat No. Twp. Rge.	Plat No. Twp. Rge.
Plat No. Twp. Rge.	Plat No. Twp. Rge.	Plat No. Twp. Rge.

Information From:
Leon Bulen

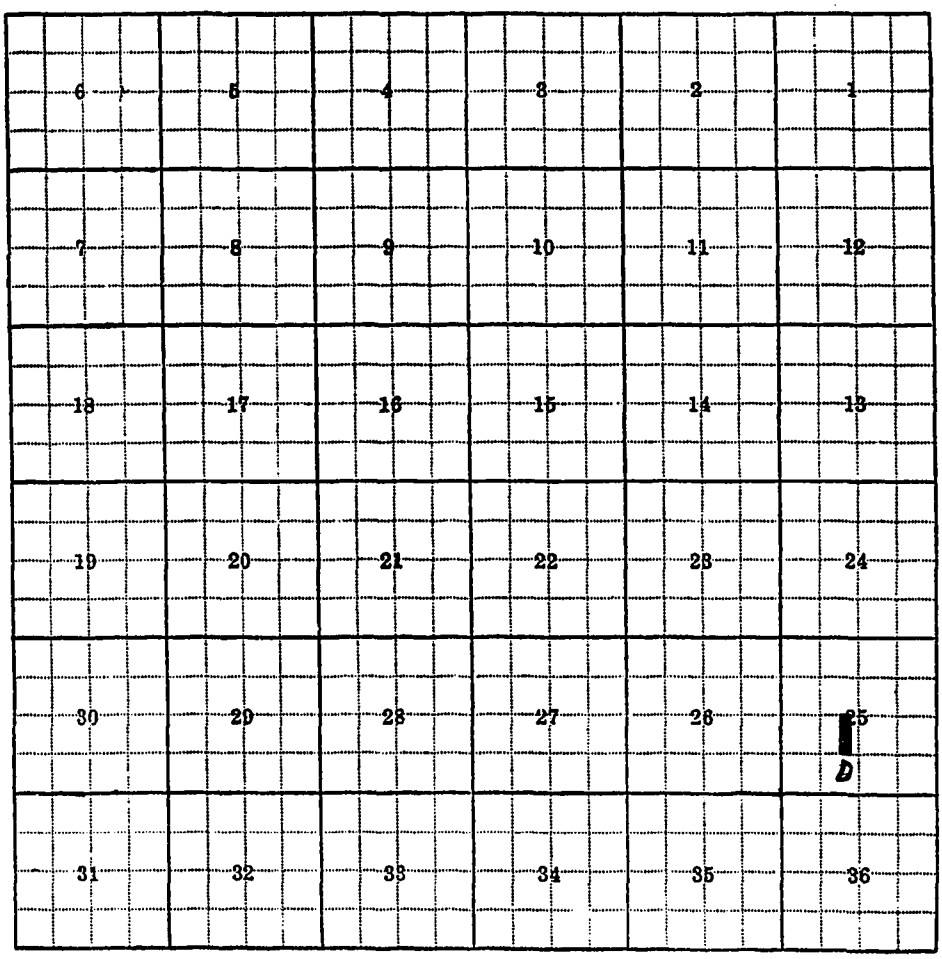
6
5
4
3
2
1
7
8
9
10
11
12
18
17
16
15
14
13
19
20
21
22
23
24
30
29
28
27
26
25
D
31
32
33
34
35
36

25-D

F-1-A

County Missoula

Farm Checked: Date 6-16--59

By William Lambeth

STATE OF MONTANA
STATE ENGINEERS OFFICE
Water Resources Survey

T 13N R 20W Plat No 56

Photo No 2P-18

Legal Land Owner John & Jean King - Miscellaneous Locations Address

Operator Tract T & T[4] in SW¼SE¼, Sec. 26 Address

Water is deliverd by:— 1. Private System; 2. Ditch Company; 3. State Project; 4. Federal Project; x 5. Irrigation District

If under Ditch Company, Irrigation District, or Government Project, state the number of shares or inches, acre feet, as the case may be in said system

App. No. Decree No.	NAME OF APPROPRIATOR TO WHOM DECREED	NAME OF STREAM	Date App. Date Priority	Miner's Inches	In Use	NAME OF DITCH (Water Delivered By)	No.	R/F	P/G/S	Present Irr. Acres	Irrigable Acres
See Dist		Clark Fork River				Missoula Irrigation D	5	R		11	0

NOTE: R—Denotes Regular Irrigation. F—Flood Irrigation. P—Water diverted by means of pumping. G—Water diverted by gravity. S—Stored Water.

Condition of System Good Topography Flat River Basin Columbia River

Adequate Supply: Yes x No Explain

Remarks 25" Missoula Irrigation District. (Miscellaneous Locations)

Also in: Plat No	Twp	Rge	Plat No	Twp	Rge	Plat No	Twp	Rge
Plat No	Twp	Rge	Plat No	Twp	Rge	Plat No	Twp	Rge

Information From:

L. L. Bulen & Field Survey

F-1-A

County Missoula

STATE OF MONTANA
STATE ENGINEERS OFFICE
Water Resources Survey

T. 13N R. 20W Plat No. 56

Farm Checked: Date 8-26-59

Photo No.

By William Lambeth

Legal Land Owner Clara A. Maclay Address

Operator W. C. Maclay Address

Water is deliverd by:— 1. Private System; 2. Ditch Company; 3. State Project; 4. Federal Project; 5. Irrigation District

If under Ditch Company, Irrigation District, or Government Project, state the number of shares or inches, acre feet, as the case may be in said system

App. No. Decree No.	NAME OF APPROPRIATOR TO WHOM DECREED	NAME OF STREAM	Date App. Date Priority	Miner's Inches	In Use	NAME OF DITCH (Water Delivered By)	No.	R/F	P/G/S	Present Irr. Acres	Irrigable Acres
	NO IRRIGATION										
A-1510	L. A. Vaughan	Unnamed Spring	5-15-96	All	Stock						

NOTE: R—Denotes Regular Irrigation. F—Flood Irrigation. P—Water diverted by means of pumping. G—Water diverted by gravity. S—Stored Water.

Condition of System Topography River Basin Columbia River

Adequate Supply: Yes..... No..... Explain

Remarks

Also in: Plat No. Twp. Rge.	Plat No. Twp. Rge.	Plat No. Twp. Rge.
Plat No. Twp. Rge.	Plat No. Twp. Rge.	Plat No. Twp. Rge.

Information From:
Field Survey

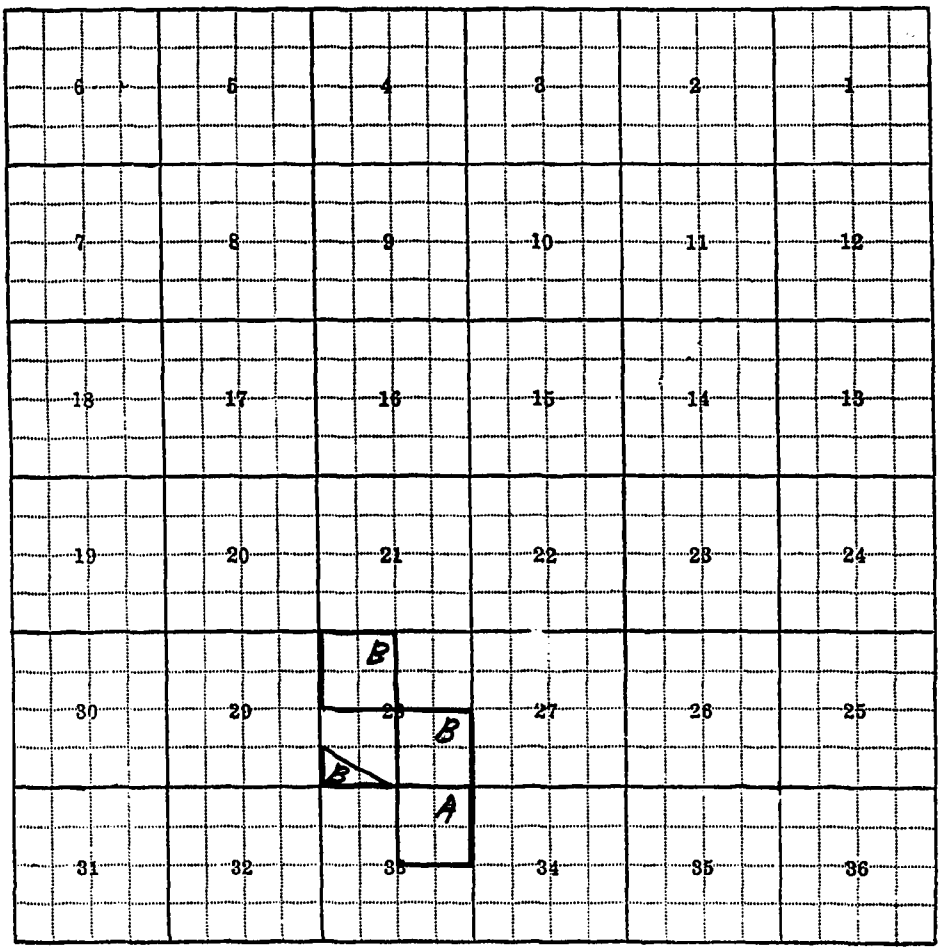
6
5
4
3
2
1
7
8
9
10
11
12
18
17
16
15
14
13
19
20
21
22
23
24
B
30
29
28
27
26
25
B
B
A
31
32
33
34
35
36

28-B, 33-A

F-1-A

County Missoula

STATE OF MONTANA
STATE ENGINEERS OFFICE
Water Resources Survey

T 13N R 20W Plat No. 56

Farm Checked: Date 8-26-59

Photo No. 1P-209, 1P-210

By William Lambeth

Legal Land Owner W. C. Maclay Address Missoula, Montana

Operator Same Address

Water is deliverd by:— x 1. Private System; 2. Ditch Company; 3. State Project; 4. Federal Project; 5. Irrigation District

If under Ditch Company, Irrigation District, or Government Project, state the number of shares or inches, acre feet, as the case may be in said system

App. No. Decree No.	NAME OF APPROPRIATOR TO WHOM DECREED	NAME OF STREAM	Date App. Date Priority	Miner's Inches	In Use	NAME OF DITCH (Water Delivered By)	No.	R/F	P/G/S	Present Irr. Acres	Irrigable Acres
D-147	Chas. Jennings	O'Brien Creek	6- -03	2	Yes						
			9- -04	18	Yes	Maclay D.	1	R)		117	
D-149	Fleta L. Maclay	O'Brien Creek	1871	160	Yes			)			
			1891	132	Yes	Maclay D.	1	R)			

NOTE: R—Denotes Regular Irrigation. F—Flood Irrigation. P—Water diverted by means of pumping. G—Water diverted by gravity. S—Stored Water.

Condition of System Good Topography Creek & River Bottom River Basin Columbia River

Adequate Supply: Yes x No Explain

Remarks

Also in: Plat No. Twp. Rge.	Plat No. Twp. Rge.	Plat No. Twp. Rge.
Plat No. Twp. Rge.	Plat No. Twp. Rge.	Plat No. Twp. Rge.

Information From:
W. C. Maclay

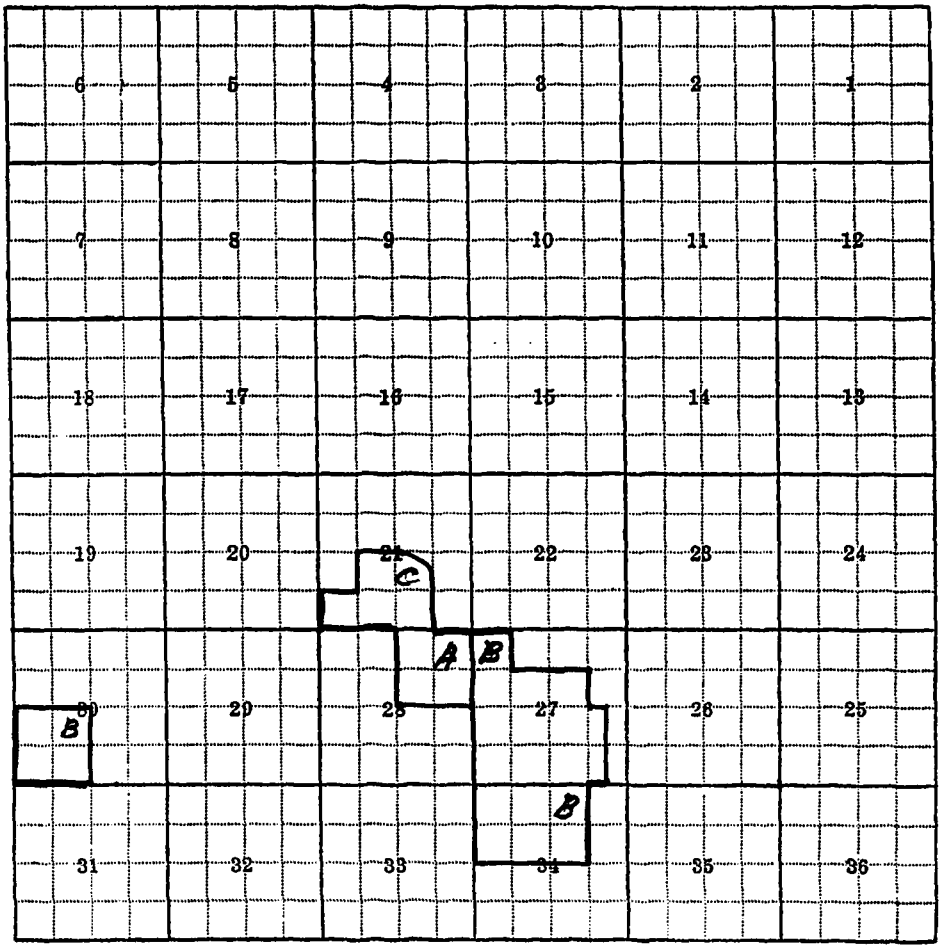

21-C, 27-B, 28-A, 30- B, 34-B

F-1-A

County Missoula

STATE OF MONTANA
STATE ENGINEERS OFFICE
Water Resources Survey

T. 13N R. 20W Plat No. 56

Farm Checked: Date 6-16-59

Photo No. 2P-17

By William Lambeth

Legal Land Owner T. R. & Iris Kroll - Miscellaneous Locations Address Missoula, Montana

Operator Same Address

Water is deliverd by:— 1. Private System; 2. Ditch Company; 3. State Project; 4. Federal Project; X 5. Irrigation District

If under Ditch Company, Irrigation District, or Government Project, state the number of shares or inches, acre feet, as the case may be in said system

App. No. Decree No.	NAME OF APPROPRIATOR TO WHOM DECREED	NAME OF STREAM	Date App. Date Priority	Miner's Inches	In Use	NAME OF DITCH (Water Delivered By)	No.	R/F	P/G/S	Present Irr. Acres	Irrigable Acres
See Dist		Clark Fork River				Missoula Irrigation D	5	R		1	0

NOTE: R—Denotes Regular Irrigation. F—Flood Irrigation. P—Water diverted by means of pumping. G—Water diverted by gravity. S—Stored Water.

Condition of System Good Topography Flat River Basin Columbia River

Adequate Supply: Yes X No Explain

Remarks 1st Missoula Irrigation District (Miscellaneous Locations)

Also in: Plat No. Twp. Rge.	Plat No. Twp. Rge.	Plat No. Twp. Rge.
Plat No. Twp. Rge.	Plat No. Twp. Rge.	Plat No. Twp. Rge.

Information From:
L. L. Bulen & Field Survey

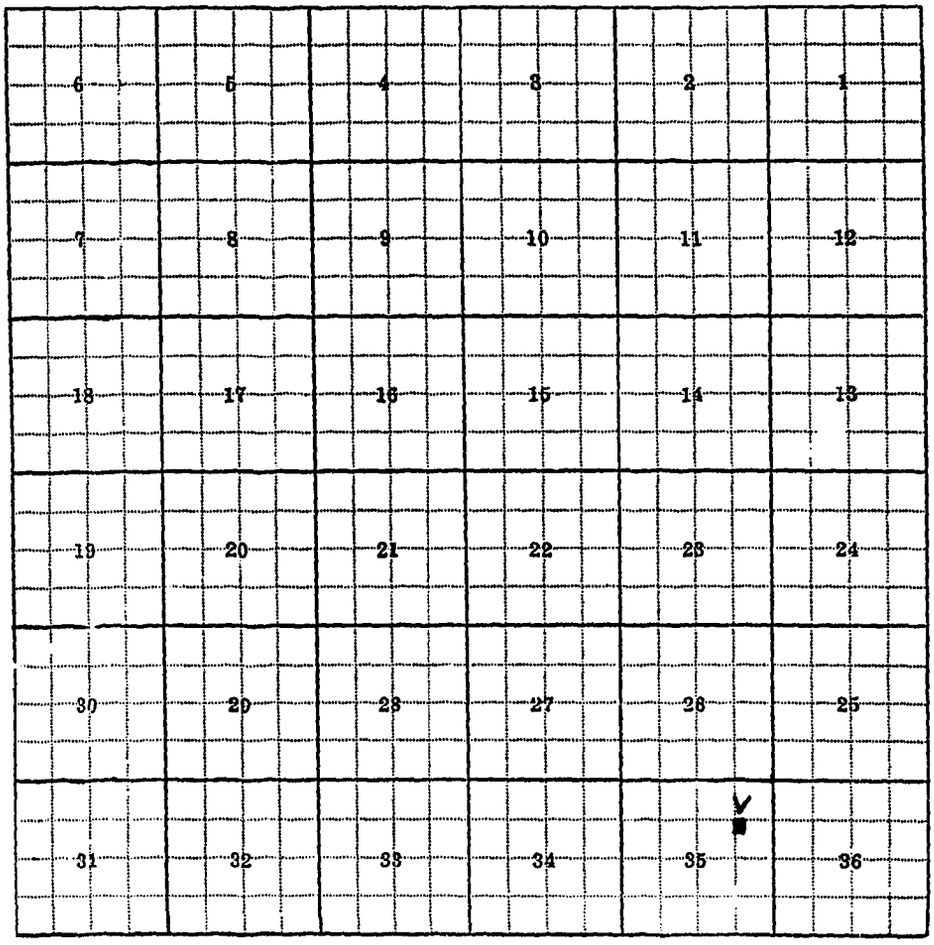
6
5
4
3
2
1
7
8
9
10
11
12
18
17
16
15
14
13
19
20
21
22
23
24
30
29
28
27
26
25
31
32
33
34
35
36

35-V

F-1-A

County Missoula

STATE OF MONTANA
STATE ENGINEERS OFFICE
Water Resources Survey

T. 13N R. 20W Plat No. 5E

Farm Checked: Date 8-26-59

Photo No. 2P-18

By William Lambeth

Legal Land Owner Randa & Lorrain Lockman - Miscellaneous Locations Address Missoula, Montana

Operator Same Address

Water is deliverd by:— 1. Private System; 2. Ditch Company; 3. State Project; 4. Federal Project; X 5. Irrigation District

If under Ditch Company, Irrigation District, or Government Project, state the number of shares or inches, acre feet, as the case may be in said system

App. No. Decree No.	NAME OF APPROPRIATOR TO WHOM DECREED	NAME OF STREAM	Date App. Date Priority	Miner's Inches	In Use	NAME OF DITCH (Water Delivered By)	No.	R/F	P/G/S	Present Irr. Acres	Irrigable Acres
See Dist		Clark Fork River				Missoula Irrigation D	5	R		2	0

NOTE: R—Denotes Regular Irrigation. F—Flood Irrigation. P—Water diverted by means of pumping. G—Water diverted by gravity. S—Stored Water.

Condition of System Good Topography Valley River Basin Columbia River

Adequate Supply: Yes X No Explain

Remarks 1.875" Missoula Irrigation District (Miscellaneous Locations)

Also in: Plat No. Twp. Rge.	Plat No. Twp. Rge.	Plat No. Twp. Rge.
Plat No. Twp. Rge.	Plat No. Twp. Rge.	Plat No. Twp. Rge.

Information From:
L. L. Bulen

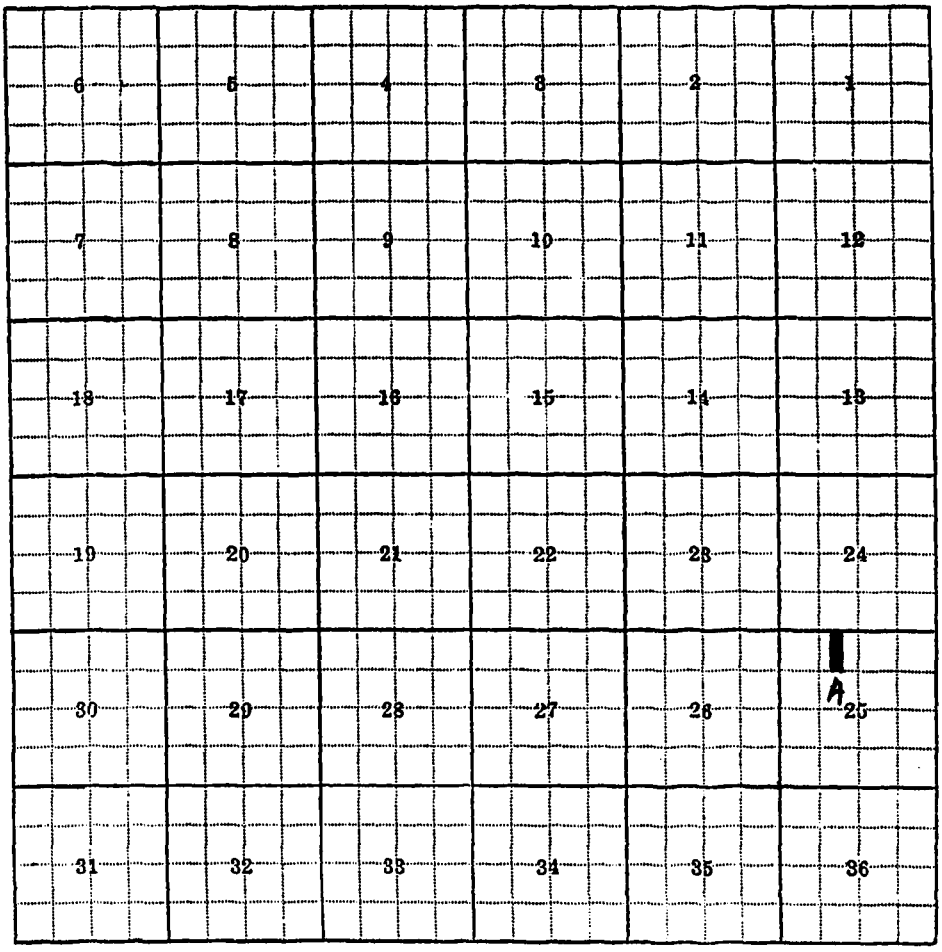
6
5
4
3
2
1
7
8
9
10
11
12
18
17
16
15
14
13
19
20
21
22
23
24
30
29
28
27
26
25
A
31
32
33
34
35
36

25-A

F-1-A

County Missoula

STATE OF MONTANA
STATE ENGINEERS OFFICE
Water Resources Survey

T. 13N R. 20W Plat No. 56

Farm Checked: Date 6-16-59

Photo No. 2P-17

By William Lambeth

Legal Land Owner Mary McCauley - Miscellaneous Locations Address

Operator Same Address

Water is deliverd by:— 1. *Private System;* 2. *Ditch Company;* 3. *State Project;* 4. *Federal Project;* X 5. *Irrigation District*

If under Ditch Company, Irrigation District, or Government Project, state the number of shares or inches, acre feet, as the case may be in said system

App. No. Decree No.	NAME OF APPROPRIATOR TO WHOM DECREED	NAME OF STREAM	Date App. Date Priority	Miner's Inches	In Use	NAME OF DITCH (Water Delivered By)	No.	R/F	P/G/S	Present Irr. Acres	Irrigable Acres
See Dist		Clark Fork River				Missoula Irrigation D	5	R		13	0

NOTE: R—Denotes Regular Irrigation. F—Flood Irrigation. P—Water diverted by means of pumping. G—Water diverted by gravity, S—Stored Water.

Condition of System Good Topography Flat River Basin Columbia River

Adequate Supply: Yes x No Explain

Remarks 12.33" Missoula Irrigation District. (Miscellaneous Locations)

Also in: Plat No. Twp. Rge.	Plat No. Twp. Rge.	Plat No. Twp. Rge.
Plat No. Twp. Rge.	Plat No. Twp. Rge.	Plat No. Twp. Rge.

Information From:

L. L. Bulen & Field Surve


6
5
4
3
2
1
7
8
9
10
11
12
18
17
16
15
14
13
19
20
21
22
23
24
30
29
28
27
26
25
31
32
33
34
35
36

35-G

F-1-A

County Missoula

T 13N R 20W Plat No 56

STATE OF MONTANA

STATE ENGINEERS OFFICE

Water Resources Survey

Farm Checked: Date 6-16-59

Photo No 2P-17

By William Lambeth

Legal Land Owner Robert Peter McCauley - Miscellaneous Locations Address

Operator Same Address

Water is deliverd by:— 1. Private System; 2. Ditch Company; 3. State Project; 4. Federal Project; X 5. Irrigation District

If under Ditch Company, Irrigation District, or Government Project, state the number of shares or inches, acre feet, as the case may be in said system

App. No. Decree No.	NAME OF APPROPRIATOR TO WHOM DECREED	NAME OF STREAM	Date App. Date Priority	Miner's Inches	In Use	NAME OF DITCH (Water Delivered By)	No.	R/F	P/G/S	Present Irr. Acres	Irrigable Acres
See Dist		Clark Fork River				Missoula Irrigation D (Sprinkler)	5	R		12	0

NOTE: R—Denotes Regular Irrigation. F—Flood Irrigation. P—Water diverted by means of pumping. G—Water diverted by gravity. S—Stored Water.

Condition of System Good Topography Flat River Basin Columbia River

Adequate Supply: Yes x No Explain

Remarks 13.33" Missoula Irrigation District (Miscellaneous Locations).

Also in: Plat No Twp Rge	Plat No Twp Rge	Plat No Twp Rge
Plat No Twp Rge	Plat No Twp Rge	Plat No Twp Rge

Information From:

L. L. Bulen & Field Survey

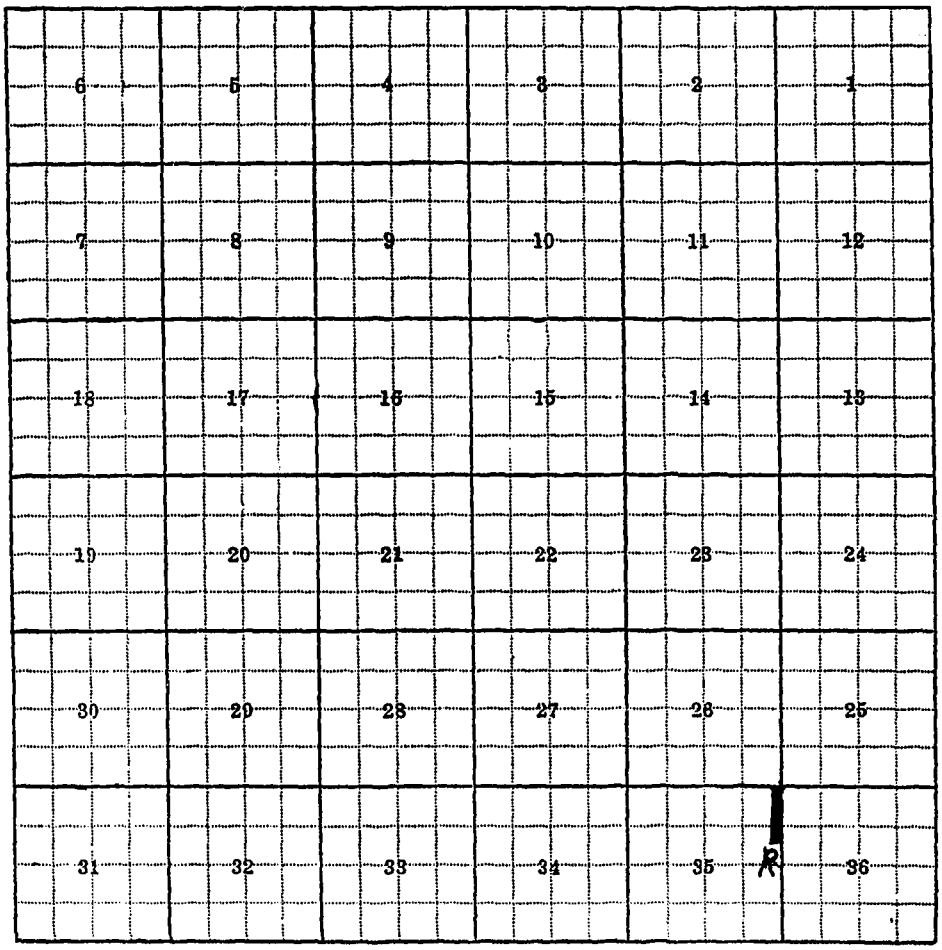
6
5
4
3
2
1
7
8
9
10
11
12
18
17
16
15
14
13
19
20
21
22
23
24
30
29
28
27
26
25
31
32
33
34
35
R
36

35-R

F-1-A

County Missoula

STATE OF MONTANA
STATE ENGINEERS OFFICE
Water Resources Survey

T. 13N R. 20W Plat No. 56

Farm Checked: Date 6-16-59

Photo No. 2P-18

By William Lambeth

Legal Land Owner M. S. McCullough - Miscellaneous Locatio Address

Operator Tract M[1] in NE¼NE¼, Sec. 26 Address

Water is deliverd by:— 1. Private System; 2. Ditch Company; 3. State Project; 4. Federal Project; x 5. Irrigation District

If under Ditch Company, Irrigation District, or Government Project, state the number of shares or inches, acre feet, as the case may be in said system

App. No. Decree No.	NAME OF APPROPRIATOR TO WHOM DECREED	NAME OF STREAM	Date App. Date Priority	Miner's Inches	In Use	NAME OF DITCH (Water Delivered By)	No.	R/F	P/G/S	Present Irr. Acres	Irrigable Acres
See Dist		Clark Fork River				Missoula Irrigation D	5	R		2	0

NOTE: R—Denotes Regular Irrigation. F—Flood Irrigation. P—Water diverted by means of pumping. G—Water diverted by gravity. S—Stored Water.

Condition of System Good Topography Flat River Basin Columbia River

Adequate Supply: Yes x No Explain

Remarks 3" Missoula Irrigation District. (Miscellaneous Locations)

NOTE: 37" on another farm goes to section 23.

Also in: Plat No. Twp. Rge.	Plat No. Twp. Rge.	Plat No. Twp. Rge.
Plat No. Twp. Rge.	Plat No. Twp. Rge.	Plat No. Twp. Rge.

Information From:

L. L. Bulen & Field Survey

F-1-A

County Missoula

Farm Checked: Date 6-30-59

By William Lambeth

STATE OF MONTANA
STATE ENGINEERS OFFICE
Water Resources Survey

T. 13N R. 20W Plat No. 56

Photo No. 1P-206

Legal Land Owner Arthur Deschamps Jr. Address Rt. 2, Missoula, Montana

Operator Same Address

Water is deliverd by:— 1. Private System; x 2. Ditch Company; 3. State Project; 4. Federal Project; 5. Irrigation District

If under Ditch Company, Irrigation District, or Government Project, state the number of shares or inches, acre feet, as the case may be in said system

App. No. Decree No.	NAME OF APPROPRIATOR TO WHOM DECREED	NAME OF STREAM	Date App. Date Priority	Miner's Inches	In Use	NAME OF DITCH (Water Delivered By)	No.	R/F	P/G/S	Present Irr. Acres	Irrigable Acres
See Co.		Clark Fork River				Grass Valley French D	2	R		293	0

NOTE: R—Denotes Regular Irrigation. F—Flood Irrigation. P—Water diverted by means of pumping. G—Water diverted by gravity. S—Stored Water.

Condition of System Good Topography Flat River Basin Columbia River

Adequate Supply: Yes x No Explain

Remarks 300" Grass Valley French Ditch Company.

Also in: Plat No.	Twp.	Rge.	Plat No.	Twp.	Rge.	Plat No.	Twp.	Rge.
Plat No.	Twp.	Rge.	Plat No.	Twp.	Rge.	Plat No.	Twp.	Rge.

Information From:

Field Survey

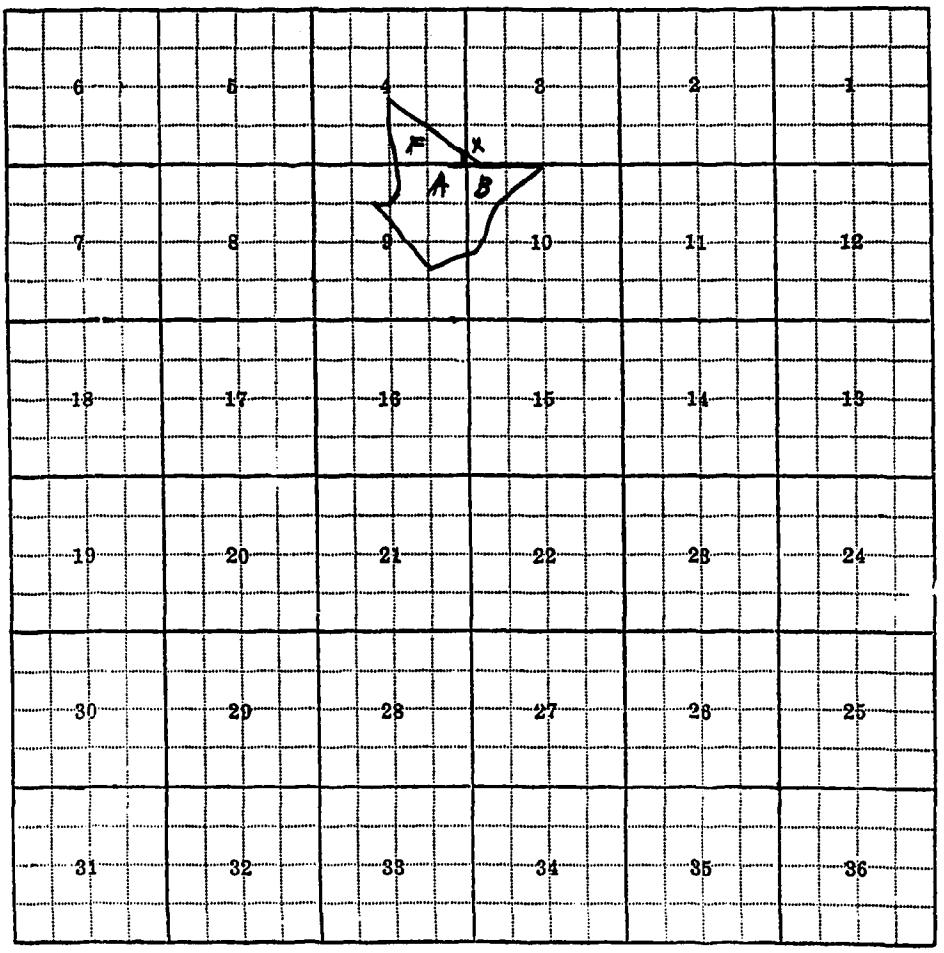
6
5
4
3
2
1
F
X
A
B
7
8
9
10
11
12
18
17
16
15
14
13
19
20
21
22
23
24
30
29
28
27
26
25
31
32
33
34
35
36

3-X, 4-F, 9-A, 10-B

F-1-A

County Missoula

STATE OF MONTANA
STATE ENGINEERS OFFICE
Water Resources Survey

T. 13N R. 20W Plat No. 56

Farm Checked: Date 6-16-59

Photo No. 2P-17

By William Lambeth

Legal Land Owner L. J. & Mary McDonald - Miscellaneous Locations Address

Operator Same Address

Water is deliverd by:— 1. Private System; 2. Ditch Company; 3. State Project; 4. Federal Project; X 5. Irrigation District

If under Ditch Company, Irrigation District or Government Project, state the number of shares or inches, acre feet, as the case may be in said system

App. No. Decree No.	NAME OF APPROPRIATOR TO WHOM DECREED	NAME OF STREAM	Date App. Date Priority	Miner's Inches	In Use	NAME OF DITCH (Water Delivered By)	No.	R/F	P/G/S	Present Irr. Acres	Irrigable Acres
See Dist		Clark Fork River				Missoula Irrigation D	5	R		3	0

NOTE: R—Denotes Regular Irrigation. F—Flood Irrigation. P—Water diverted by means of pumping. G—Water diverted by gravity. S—Stored Water.

Condition of System Good Topography Flat River Basin Columbia River

Adequate Supply: Yes x No Explain

Remarks 2" Missoula Irrigation District (Miscellaneous Locations)

Also in: Plat No. Twp. Rge.	Plat No. Twp. Rge.	Plat No. Twp. Rge.
Plat No. Twp. Rge.	Plat No. Twp. Rge.	Plat No. Twp. Rge.

Information From:

L. L. Bulen & Field Survey

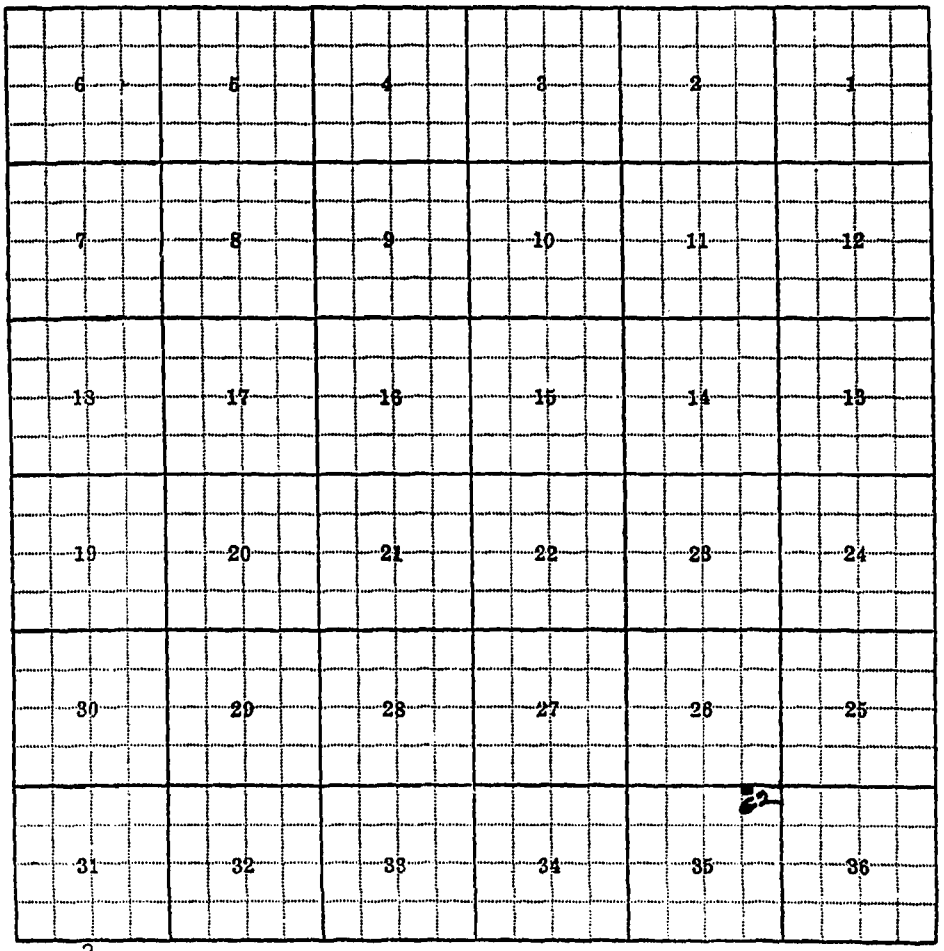
6
5
4
3
2
1
7
8
9
10
11
12
18
17
16
15
14
13
19
20
21
22
23
24
30
29
28
27
26
25
31
32
33
34
35
36

35-G^2

F-1-A

County Missoula

Farm Checked: Date 6-16-59

By William Lambeth

STATE OF MONTANA
STATE ENGINEERS OFFICE
Water Resources Survey

T. 13N R. 20W Plat No. 56

Photo No. 2P-18

Legal Land Owner Geo. D. & V. L. Mc Lear - Miscellaneous Locations Address

Operator Tract T6 in SW¼SE¼, Sec. 26 Address

Water is deliverd by:— 1. Private System; 2. Ditch Company; 3. State Project; 4. Federal Project; x 5. Irrigation District

If under Ditch Company, Irrigation District, or Government Project, state the number of shares or inches, acre feet, as the case may be in said system

App. No, Decree No.	NAME OF APPROPRIATOR TO WHOM DECREED	NAME OF STREAM	Date App. Date Priority	Miner's Inches	In Use	NAME OF DITCH (Water Delivered By)	No.	R/F	P/G/S	Present Irr. Acres	Irrigable Acres
See Dist		Clark Fork River				Missoula Irrigation D	5	R		1	0

NOTE: R—Denotes Regular Irrigation. F—Flood Irrigation. P—Water diverted by means of pumping. G—Water diverted by gravity. S—Stored Water.

Condition of System Good Topography Flat River Basin Columbia River

Adequate Supply: Yes. x No. Explain

Remarks 1st Missoula Irrigation District. (Miscellaneous Locations)

Also in: Plat No. Twp. Rge.	Plat No. Twp. Rge.	Plat No. Twp. Rge.
Plat No. Twp. Rge.	Plat No. Twp. Rge.	Plat No. Twp. Rge.

Information From:

L. L. Bulen & Field Survey

F-1-A

County Missoula

STATE OF MONTANA
STATE ENGINEERS OFFICE
Water Resources Survey

T. 13N. R. 20W. Plat No. 56

Farm Checked: Date 8-26-59

Photo No. 2P-18

By William Lambeth

Legal Land Owner Fred & Virginia Mitchell-Miscellaneous Locations Address Missoula, Montana

Operator Same Address

Water is deliverd by:— 1. Private System; 2. Ditch Company; 3. State Project; 4. Federal Project; x 5. Irrigation District

If under Ditch Company, Irrigation District, or Government Project, state the number of shares or inches, acre feet, as the case may be in said system

App. No. Decree No.	NAME OF APPROPRIATOR TO WHOM DECREED	NAME OF STREAM	Date App. Date Priority	Miner's Inches	In Use	NAME OF DITCH (Water Delivered By)	No.	R/F	P/G/S	Present Irr. Acres	Irrigable Acres
See Dist		Clark Fork River				Missoula Irrigation D	5	R		2	0

NOTE: R—Denotes Regular Irrigation. F—Flood Irrigation. P—Water diverted by means of pumping. G—Water diverted by gravity. S—Stored Water.

Condition of System Good Topography Valley River Basin Columbia River

Adequate Supply: Yes x No Explain

Remarks 1.875" Missoula Irrigation District (Miscellaneous Locations)

Also in: Plat No. Twp. Rge.	Plat No. Twp. Rge.	Plat No. Twp. Rge.
Plat No. Twp. Rge.	Plat No. Twp. Rge.	Plat No. Twp. Rge.

Information From:
L. L. Bulen

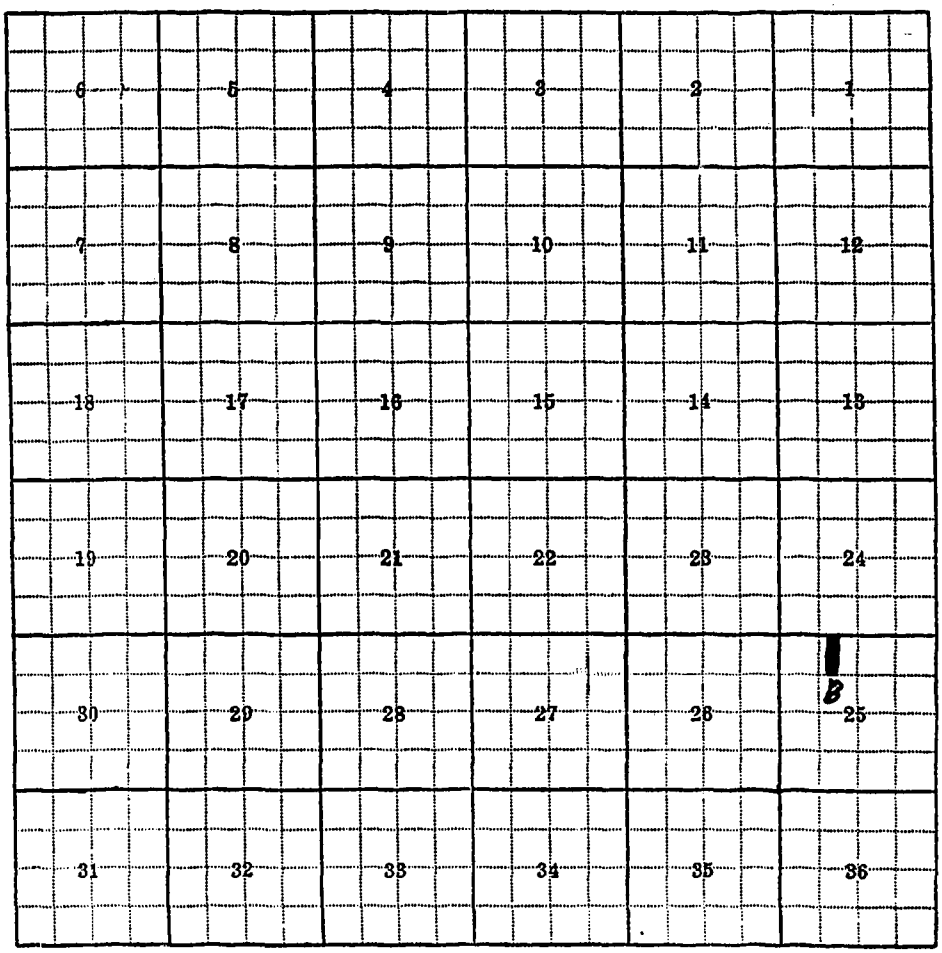
6
5
4
3
2
1
7
8
9
10
11
12
18
17
16
15
14
13
19
20
21
22
23
24
30
29
28
27
26
25
B
31
32
33
34
35
36

25-B

F-1-A

County Missoula

STATE OF MONTANA
STATE ENGINEERS OFFICE
Water Resources Survey

T. 13N R. 20W Plat No. 56

Farm Checked: Date 6-16-59

Photo No. 2P-18

By William Lambeth

Legal Land Owner Geo. Van Ostrand - Miscellaneous Locations Address

Operator T5, Sec. 26 Address

Water is deliverd by:— 1. Private System; 2. Ditch Company; 3. State Project; 4. Federal Project; X 5. Irrigation District

If under Ditch Company, Irrigation District, or Government Project, state the number of shares or inches, acre feet, as the case may be in said system

App. No. Decree No.	NAME OF APPROPRIATOR TO WHOM DECREED	NAME OF STREAM	Date App. Date Priority	Miner's Inches	In Use	NAME OF DITCH (Water Delivered By)	No.	R/F	P/G/S	Present Irr. Acres	Irrigable Acres
See Dist		Clark Fork River				Missoula Irrigation D	5	R		Lawn	

NOTE: R—Denotes Regular Irrigation. F—Flood Irrigation. P—Water diverted by means of pumping. G—Water diverted by gravity. S—Stored Water.

Condition of System Good Topography Flat River Basin Columbia River

Adequate Supply: Yes x No Explain

Remarks 5" Missoula Irrigation District. This is broken up into several Homesites. (Miscellaneous Locations)

Also in: Plat No. 66 Twp. 12N Rge. 20W	Plat No. Twp. Rge.	Plat No. Twp. Rge.
Plat No. Twp. Rge.	Plat No. Twp. Rge.	Plat No. Twp. Rge.

Information From:
L. L. Bulen & Field Survey

F-1-A

County Missoula

Farm Checked: Date 6-16-59

By William Lambeth

STATE OF MONTANA
STATE ENGINEERS OFFICE
Water Resources Survey

T. 13N R. 20W Plat No. 56

Photo No. 2P-18

Legal Land Owner Edward Owens - Miscellaneous Locations Address

Operator Tract O in NW¼SE¼, Sec. 26 Address

Water is deliverd by:— 1. Private System; 2. Ditch Company; 3. State Project; 4. Federal Project; X 5. Irrigation District

If under Ditch Company, Irrigation District, or Government Project, state the number of shares or inches, acre feet, as the case may be in said system

App. No. Decree No.	NAME OF APPROPRIATOR TO WHOM DECREED	NAME OF STREAM	Date App. Date Priority	Miner's Inches	In Use	NAME OF DITCH (Water Delivered By)	No.	R/F	P/G/S	Present Irr. Acres	Irrigable Acres
See Dist		Clark Fork River				Missoula Irrigation D	5	R		1	0

NOTE: R—Denotes Regular Irrigation. F—Flood Irrigation. P—Water diverted by means of pumping. G—Water diverted by gravity. S—Stored Water.

Condition of System Good Topography Flat River Basin Columbia River

Adequate Supply: Yes x No Explain

Remarks 5½" Missoula Irrigation District. (Miscellaneous Locations)

Also in: Plat No.	Twp.	Rge.	Plat No.	Twp.	Rge.	Plat No.	Twp.	Rge.
Plat No.	Twp.	Rge.	Plat No.	Twp.	Rge.	Plat No.	Twp.	Rge.

Information From:

L. L. Bulen & Field Survey

F-1-A

County Missoula

STATE OF MONTANA
STATE ENGINEERS OFFICE
Water Resources Survey

T. 13N R. 20W Plat No. 56

Farm Checked: Date 6-16-59

Photo No. 2P-18

By William Lambeth

Legal Land Owner Matthew Petrin - Miscellaneous Locations Address

Operator Tract H[5] in NW¼SE¼, Sec. 26 Address

Water is deliverd by:— 1. Private System; 2. Ditch Company; 3. State Project; 4. Federal Project; x 5. Irrigation District

If under Ditch Company, Irrigation District, or Government Project, state the number of shares or inches, acre feet, as the case may be in said system

App. No. Decree No.	NAME OF APPROPRIATOR TO WHOM DECREED	NAME OF STREAM	Date App. Date Priority	Miner's Inches	In Use	NAME OF DITCH (Water Delivered By)	No.	R/F	P/G/S	Present Irr. Acres	Irrigable Acres
See Dist		Clark Fork River				Missoula Irrigation D (Sprinkler)	5	R		5	0

NOTE: R—Denotes Regular Irrigation. F—Flood Irrigation. P—Water diverted by means of pumping. G—Water diverted by gravity. S—Stored Water.

Condition of System Good Topography Flat River Basin Columbia River

Adequate Supply: Yes x No Explain

Remarks 6⅛" Missoula Irrigation District (Miscellaneous Locations)

NOTE: Also in Schmautz Addition #2

Also in: Plat No.	Twp.	Rge.	Plat No.	Twp.	Rge.	Plat No.	Twp.	Rge.
Plat No.	Twp.	Rge.	Plat No.	Twp.	Rge.	Plat No.	Twp.	Rge.

Information From:

L. L. Bulen & Field Survey

F-1-A

County Missoula

STATE OF MONTANA
STATE ENGINEERS OFFICE
Water Resources Survey

T 13N R 20W Plat No 56

Farm Checked: Date 6-16-59

Photo No 2P-18

By William Lambeth

Legal Land Owner John S. & Mary K. Pomajevich - Miscellaneous Locations Address

Operator Tract H2 in NE¼SE¼, Sec. 26 Address

Water is deliverd by:— 1. Private System; 2. Ditch Company; 3. State Project; 4. Federal Project; X 5. Irrigation District

If under Ditch Company, Irrigation District, or Government Project, state the number of shares or inches, acre feet, as the case may be in said system

App. No. Decree No.	NAME OF APPROPRIATOR TO WHOM DECREED	NAME OF STREAM	Date App. Date Priority	Miner's Inches	In Use	NAME OF DITCH (Water Delivered By)	No.	R/F	P/G/S	Present Irr. Acres	Irrigable Acres
See Dist		Clark Fork River				Missoula Irrigation D	5	R		4	0

NOTE: R—Denotes Regular Irrigation. F—Flood Irrigation. P—Water diverted by means of pumping. G—Water diverted by gravity. S—Stored Water.

Condition of System Good Topography Flat River Basin Columbia River

Adequate Supply: Yes X No Explain

Remarks 5.75" Missoula Irrigation District (Miscellaneous Locations)

Also in: Plat No.	Twp.	Rge.	Plat No.	Twp.	Rge.	Plat No.	Twp.	Rge.
Plat No.	Twp.	Rge.	Plat No.	Twp.	Rge.	Plat No.	Twp.	Rge.

Information From:

L. L. Bulen & Field Survey

F-1-A

County Missoula

Farm Checked: Date 6-16-59

By William Lambeth

STATE OF MONTANA
STATE ENGINEERS OFFICE
Water Resources Survey

T 13N R 20W Plat No 56

Photo No 2P-18

Legal Land Owner Mathew Pomajevich - Miscellaneous Locations Address

Operator Tract H^4 in NW¼SE¼ Sec. 26 Address

Water is deliverd by:— 1. Private System; 2. Ditch Company; 3. State Project; 4. Federal Project; x 5. Irrigation District

If under Ditch Company, Irrigation District, or Government Project, state the number of shares or inches, acre feet, as the case may be in said system

App. No. Decree No.	NAME OF APPROPRIATOR TO WHOM DECREED	NAME OF STREAM	Date App. Date Priority	Miner's Inches	In Use	NAME OF DITCH (Water Delivered By)	No.	R/F	P/G/S	Present Irr. Acres	Irrigable Acres
See Dist		Clark Fork River				Missoula Irrigation D	5	R		3	0

NOTE: —Denotes Regular Irrigation. F—Flood Irrigation. P—Water diverted by means of pumping. G—Water diverted by gravity. S—Stored Water.

Condition of System Good Topography Flat River Basin Columbia River

Adequate Supply: Yes x No Explain

Remarks 10" Missoula Irrigation District. (Miscellaneous Locations)

Also in: Plat No. Twp. Rge.	Plat No. Twp. Rge.	Plat No. Twp. Rge.
Plat No. Twp. Rge.	Plat No. Twp. Rge.	Plat No. Twp. Rge.

Information From:

L. L. Bulen & Field Survey

F-1-A

County Missoula

STATE OF MONTANA
STATE ENGINEERS OFFICE
Water Resources Survey

T. 13N R. 20W Plat No. 56

Farm Checked: Date 8-26-59

Photo No. 2P-18

By William Lambeth

Legal Land Owner Russell K. & Norma J. Price-Miscellaneous Locations Address Missoula, Montana

Operator Same Address

Water is deliverd by:— 1. Private System; 2. Ditch Company; 3. State Project; 4. Federal Project; X 5. Irrigation District

If under Ditch Company, Irrigation District, or Government Project, state the number of shares or inches, acre feet, as the case may be in said system

App. No. Decree No.	NAME OF APPROPRIATOR TO WHOM DECREED	NAME OF STREAM	Date App. Date Priority	Miner's Inches	In Use	NAME OF DITCH (Water Delivered By)	No.	R/F	P/G/S	Present Irr. Acres	Irrigable Acres
See Dist		Clark Fork River				Missoula Irrigation D	5	R		2	0

NOTE: R—Denotes Regular Irrigation. F—Flood Irrigation. P—Water diverted by means of pumping. G—Water diverted by gravity. S—Stored Water.

Condition of System Good Topography Valley River Basin Columbia River

Adequate Supply: Yes X No Explain

Remarks 1.875" Missoula Irrigation District (Miscellaneous Locations)

NOTE: Also in Orchard Homes #3

Also in: Plat No. 57 Twp. 13N Rge. 19W	Plat No. Twp. Rge.	Plat No. Twp. Rge.
Plat No. Twp. Rge.	Plat No. Twp. Rge.	Plat No. Twp. Rge.

Information From:

L. L. Bulen


6
5
4
3
2
1
7
8
9
10
11
12
18
17
16
15
14
13
19
20
21
22
23
24
D
30
29
28
27
26
25
31
32
33
34
35
36

2-D

F-1-A

County Missoula

Farm Checked: Date 6-16-59

By William Lambeth

STATE OF MONTANA
STATE ENGINEERS OFFICE
Water Resources Survey

T. 13N. R. 20W. Plat No. 56

Photo No. 2P-18

Legal Land Owner Arthur & Lovena Pritzl - Miscellaneous Locations Address

Operator Tract P in NE¼NE¼, Sec. 26 Address

Water is deliverd by:— 1. Private System; 2. Ditch Company; 3. State Project; 4. Federal Project; × 5. Irrigation District

If under Ditch Company, Irrigation District, or Government Project, state the number of shares or inches, acre feet, as the case may be in said system

App. No. Decree No.	NAME OF APPROPRIATOR TO WHOM DECREED	NAME OF STREAM	Date App. Date Priority	Miner's Inches	In Use	NAME OF DITCH (Water Delivered By)	No.	R/F	P/G/S	Present Irr. Acres	Irrigable Acres
See Dist		Clark Fork River				Missoula Irrigation D	5	R		4	0

NOTE: R—Denotes Regular Irrigation. F—Flood Irrigation. P—Water diverted by means of pumping. G—Water diverted by gravity. S—Stored Water.

Condition of System Good Topography Flat River Basin Columbia River

Adequate Supply: Yes x No Explain.

Remarks 2" Missoula Irrigation District. (Miscellaneous Locations)

Also in: Plat No. Twp. Rge.	Plat No. Twp. Rge.	Plat No. Twp. Rge.
Plat No. Twp. Rge.	Plat No. Twp. Rge.	Plat No. Twp. Rge.

Information From:

L. L. Bulen & Field Survey

F-1-A

County Missoula

Farm Checked: Date 6-16-59

By William Lambeth

STATE OF MONTANA
STATE ENGINEERS OFFICE
Water Resources Survey

T. 13N R. 20W Plat No. 56

Photo No. 2P-17

Legal Land Owner Robert J. & Helen F. Rangitsch-Miscellaneous Locations Address

Operator Same Address

Water is deliverd by:— 1. Private System; 2. Ditch Company; 3. State Project; 4. Federal Project; X 5. Irrigation District

If under Ditch Company, Irrigation District, or Government Project, state the number of shares or inches, acre feet, as the case may be in said system

App. No. Decree No.	NAME OF APPROPRIATOR TO WHOM DECREED	NAME OF STREAM	Date App. Date Priority	Miner's Inches	In Use	NAME OF DITCH (Water Delivered By)	No.	R/F	P/G/S	Present Irr. Acres	Irrigable Acres
See Dist		Clark Fork River				Missoula Irrigation D	5	R		19	0

NOTE: R—Denotes Regular Irrigation. F—Flood Irrigation. P—Water diverted by means of pumping. G—Water diverted by gravity. S—Stored Water.

Condition of System ... Good Topography Flat River Basin Columbia River

Adequate Supply: Yes X No Explain

Remarks 13 1/3" Missoula Irrigation District. (Miscellaneous Locations)

NOTE: Also in R. M. Cohban Orchard Homes

Also in: Plat No. 57 Twp. 13N Rge. 19W	Plat No. Twp. Rge.	Plat No. Twp. Rge.
Plat No. Twp. Rge.	Plat No. Twp. Rge.	Plat No. Twp. Rge.

Information From:

L. I. Buren & Field Survey


6
5
4
3
2
1
7
8
9
10
11
12
18
17
16
15
14
13
19
20
21
22
23
24
30
29
28
27
26
25
31
32
33
34
35
36
J
M

35-M, 35-J

F-1-A

County Missoula

STATE OF MONTANA
STATE ENGINEERS OFFICE
Water Resources Survey

T13N R20W Plat No. 56

Farm Checked: Date 6-9-59

Photo No. 2P-18

By William Lambeth

Legal Land Owner Kenneth W. & Robert H. Richardson-Miscellaneous Location Address

Operator Same Address

Water is deliverd by:— 1. Private System; 2. Ditch Company; 3. State Project; 4. Federal Project; X 5. Irrigation District

If under Ditch Company, Irrigation District, or Government Project, state the number of shares or inches, acre feet, as the case may be in said system

App. No. Decree No.	NAME OF APPROPRIATOR TO WHOM DECREED	NAME OF STREAM	Date App. Date Priority	Miner's Inches	In Use	NAME OF DITCH (Water Delivered By)	No.	U/F	P/G/S	Present Irr. Acres	Irrigable Acres
See Dist		Clark Fork River				Missoula Irrigation D (Sprinkler)	5	R		311	0

NOTE: R—Denotes Regular Irrigation. F—Flood Irrigation. P—Water diverted by means of pumping. G—Water diverted by gravity. S—Stored Water.

Condition of System Good Topography Flat River Basin Columbia River

Adequate Supply: Yes X No Explain

Remarks 140" (sec. 25), 135" (sec. 26) = 275" Missoula Irrigation District. (Miscellaneous Locations)

Also in: Plat No. Twp. Rge.	Plat No. Twp. Rge.	Plat No. Twp. Rge.
Plat No. Twp. Rge.	Plat No. Twp. Rge.	Plat No. Twp. Rge.

Information From:

Leon Bulen

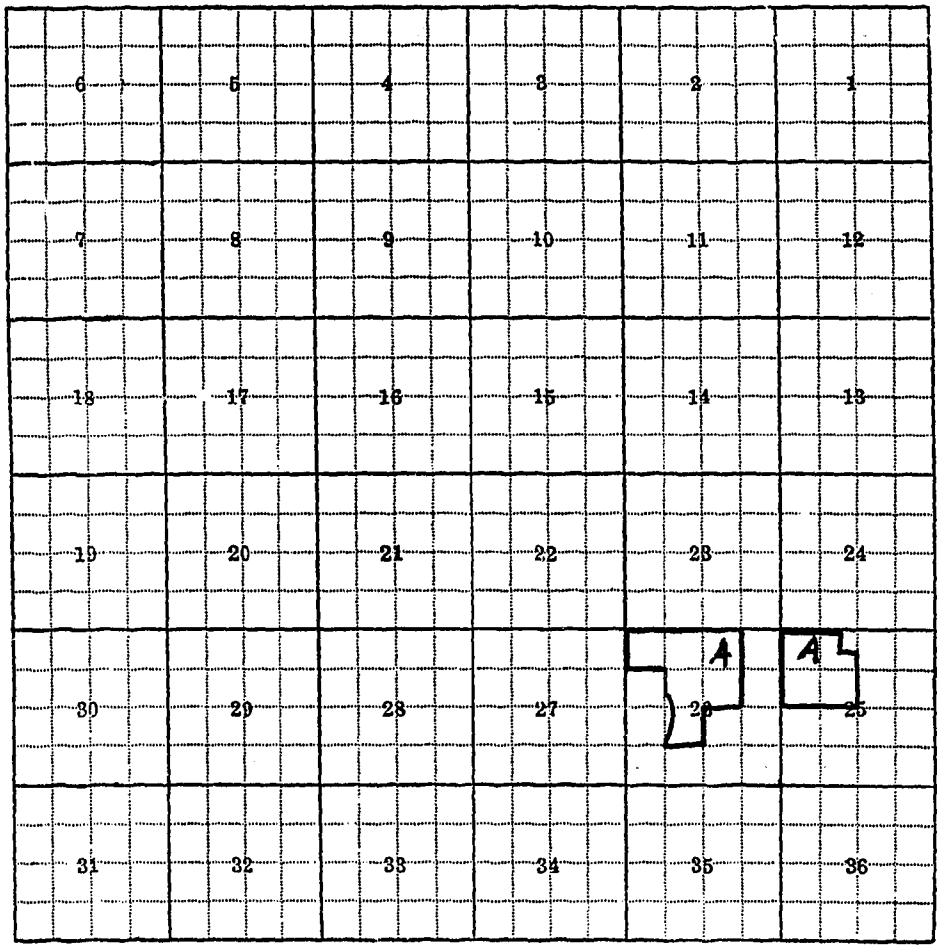
6
5
4
3
2
1
7
8
9
10
11
12
18
17
16
15
14
13
19
20
21
22
23
24
A
A
30
29
28
27
26
25
31
32
33
34
35
36

25-A, 26-A

F-1-A

County Missoula

Farm Checked: Date 6-16-59

By William Lambeth

STATE OF MONTANA
STATE ENGINEERS OFFICE
Water Resources Survey

T. 13N R. 20W Plat No. 56

Photo No. 2P-18

Legal Land Owner Jess V. & Josephine Rogers - Miscellaneous Locations Address

Operator Tract H[3] in NE¼SE¼, Sec. 26 Address

Water is deliverd by:— 1. Private System; 2. Ditch Company; 3. State Project; 4. Federal Project; x 5. Irrigation District

If under Ditch Company, Irrigation District, or Government Project, state the number of shares or inches, acre feet, as the case may be in said system

App. No. Decree No.	NAME OF APPROPRIATOR TO WHOM DECREED	NAME OF STREAM	Date App. Date Priority	Miner's Inches	In Use	NAME OF DITCH (Water Delivered By)	No.	R/F	P/G/S	Present Irr. Acres	Irrigable Acres
See Dist		Clark Fork River				Missoula Irrigation D	5	R		4	0

NOTE: R—Denotes Regular Irrigation. F—Flood Irigation. P—Water diverted by means of pumping. G—Water diverted by gravity. S—Stored Water.

Condition of System Good Topography Flat River Basin Columbia River

Adequate Supply: Yes x No Explain

Remarks 4" Missoula Irrigation District (Miscellaneous Locations)

Also in: Plat No. Twp. Rge.	Plat No. Twp. Rge.	Plat No. Twp. Rge.
Plat No. Twp. Rge.	Plat No. Twp. Rge.	Plat No. Twp. Rge.

Information From:

L. L. Bulen & Field Survey

F-1-A

County Missoula

STATE OF MONTANA
STATE ENGINEERS OFFICE
Water Resources Survey

T. 13N R. 20W Plat No. 56

Farm Checked. Date 6-16-59

Photo No. 2P-18

By William Lambeth

Legal Land Owner Mary Rohrwick - Miscellaneous Locations Address

Operator Tract Plat H[1] in NE¼NE¼ - 20"; N½ of SE¼NE¼ - 20" Address

Water is delivered by:— 1. Private System; 2. Ditch Company; 3. State Project; 4. Federal Project; x 5. Irrigation District

If under Ditch Company, Irrigation District, or Government Project, state the number of shares or inches, acre feet, as the case may be in said system

App. No. Decree No.	NAME OF APPROPRIATOR TO WHOM DECREED	NAME OF STREAM	Date App. Date Priority	Miner's Inches	In Use	NAME OF DITCH (Water Delivered By)	No.	R/F	P/G/S	Present Irr. Acres	Irrigable Acres
See Dist		Clark Fork River				Missoula Irrigation D (Sprinkler)	5	R		36	0

NOTE: R—Denotes Regular Irrigation. F—Flood Irrigation. P—Water diverted by means of pumping. G—Water diverted by gravity. S—Stored Water.

Condition of System Good Topography Flat River Basin Columbia River

Adequate Supply: Yes. X No. Explain

Remarks 40" Missoula Irrigation District. (Miscellaneous Locations

Also in: Plat No. Twp. Rge.	Plat No. Twp. Rge.	Plat No. Twp. Rge.
Plat No. Twp. Rge.	Plat No. Twp. Rge.	Plat No. Twp. Rge.

Information From:

L. L. Bulen & Field Survey

F-1-A
County Missoula

STATE OF MONTANA
STATE ENGINEERS OFFICE
Water Resources Survey

T. 13N R. 20W Plat No. 56

Farm Checked: Date 6-16-59

Photo No. 2P-19

By William Lambeth

Legal Land Owner Sigurd Roisland - Miscellaneous Locations Address Missoula, Montana

Operator Same Address

Water is delivered by:— 1. Private System; 2. Ditch Company; 3. State Project; 4. Federal Project; x 5. Irrigation District

If under Ditch Company, Irrigation District, or Government Project, state the number of shares or inches, acre feet, as the case may be in said system

App. No. Decree No.	NAME OF APPROPRIATOR TO WHOM DECREED	NAME OF STREAM	Date App. Date Priority	Miner's Inches	In Use	NAME OF DITCH (Water Delivered By)	No.	R/P	P/G/S	Present Irr. Acres	Irrigable Acres
See Dist		Clark Fork River				Missoula Irrigation D.	5	R		10	0

NOTE: R—Denotes Regular Irrigation. F—Flood Irrigation. P—Water diverted by means of pumping. G—Water diverted by gravity. S—Stored Water.

Condition of System Good Topography Flat River Basin Columbia River

Adequate Supply: Yes x No Explain

Remarks 10" Missoula Irrigation District. (Miscellaneous Locations)

Also in: Plat No. Twp. Rge.	Plat No. Twp. Rge.	Plat No. Twp. Rge.
Plat No. Twp. Rge.	Plat No. Twp. Rge.	Plat No. Twp. Rge.

Information From:

L. L. Bulen & Field Survey

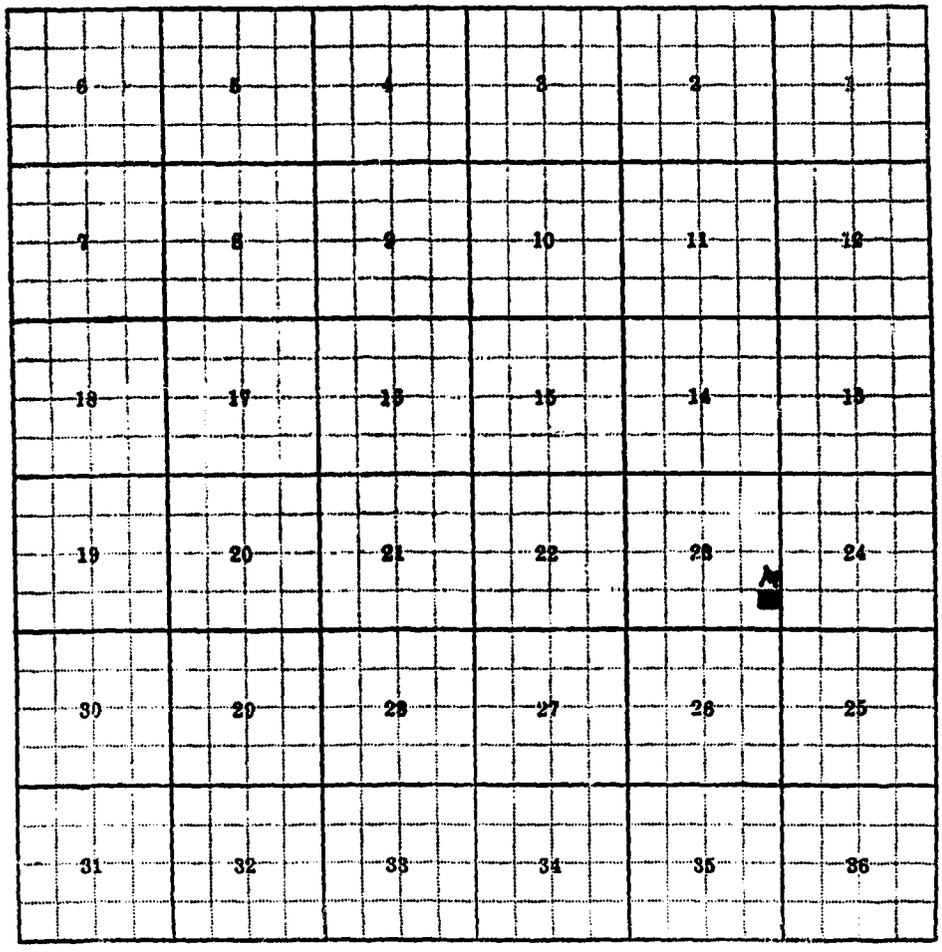
6
5
4
3
2
1
7
8
9
10
11
12
18
17
16
15
14
13
19
20
21
22
23
24
30
29
28
27
26
25
31
32
33
34
35
36

23-M

F-1-A

County Missoula

Farm Checked: Date 6-16-59

By William Lambeth

STATE OF MONTANA
STATE ENGINEERS OFFICE
Water Resources Survey

T 13N R 20W Plat No. 56

Photo No. 2P-19

Legal Land Owner C. F. & Vail Sanford - Miscellaneous Locations Address

Operator H3 SE¼SE¼ Sec. 26 Address

Water is deliverd by:— 1. Private System; 2. Ditch Company; 3. State Project; 4. Federal Project; X 5. Irrigation District

If under Ditch Company, Irrigation District, or Government Project, state the number of shares or inches, acre feet, as the case may be in said system

App. No. Decree No.	NAME OF APPROPRIATOR TO WHOM DECREED	NAME OF STREAM	Date App. Date Priority	Miner's Inches	In Use	NAME OF DITCH (Water Delivered By)	No.	R/F	P/G/S	Present Irr. Acres	Irrigable Acres
;ee Dist		Clark Fork River				Missoula Irrigation D	5	R		4	0

NOTE: R—Denotes Regular Irrigation. F—Flood Irrigation. P—Water diverted by means of pumping. G—Water diverted by gravity. S—Stored Water.

Condition of System Good Topography Flat River Basin Columbia River

Adequate Supply: Yes X No Explain

Remarks 5" Missoula Irrigation District. (Miscellaneous locations)

Also in: Plat No. Twp. Rge.	Plat No. Twp. Rge.	Plat No. Twp. Rge.
Plat No. Twp. Rge.	Plat No. Twp. Rge.	Plat No. Twp. Rge.

Information From:

L. L. Bulen & Field Survey

F-1-A

County Missoula

Farm Checked: Date 6-16-59

By William Lambeth

STATE OF MONTANA

STATE ENGINEERS OFFICE

Water Resources Survey

T. 13N R. 20W Plat No. 56

Photo No. 2P-18

Legal Land Owner Max R. & Florence E. Swanson-Miscellaneous Locations Address Missoula, Montana

Operator Same Address

Water is deliverd by:— 1. Private System; 2. Ditch Company; 3. State Project; 4. Federal Project; X 5. Irrigation District

If under Ditch Company, Irrigation District, or Government Project, state the number of shares or inches, acre feet, as the case may be in said system

App. No. Decree No.	NAME OF APPROPRIATOR TO WHOM DECREED	NAME OF STREAM	Date App. Date Priority	Miner's Inches	In Use	NAME OF DITCH (Water Delivered By)	No.	R/F	P/G/S	Present Irr. Acres	Irrigable Acres
See Dist		Clark Fork River				Missoula Irrigation D	5	R		10	0

NOTE: R—Denotes Regular Irrigation. F—Flood Irrigation. P—Water diverted by means of pumping. G—Water diverted by gravity. S—Stored Water.

Condition of System Good Topography Flat River Basin Columbia River

Adequate Supply: Yes x No Explain

Remarks 10" Missoula Irrigation District. (Miscellaneous Locations)

Also in: Plat No. Twp. Rge.	Plat No. Twp. Rge.	Plat No. Twp. Rge.
Plat No. Twp. Rge.	Plat No. Twp. Rge.	Plat No. Twp. Rge.

Information From:

L. L. Bulen