52
14N
14W

F-1-A
County Missoula

STATE OF MONTANA
STATE ENGINEER'S OFFICE
Water Resources Survey

14N R. 14W Plat No. 52

Farm Checked: Date 5-19-59
By Robert Peter

Photo No. 3P-207, 3P-209

Legal Land Owner Orin W. Potter & Dorothy P. Benedict Address

Operator Orin Potter Address

Water is delivered by: X 1. Private System; 2. Ditch Company; 3. State Project; 4. Federal Project; 5. Irrigation District

If under Ditch Company, Irrigation District, or Government Project, state the number of shares or inches, acre feet, as the case may be in said system

App. No. Decree No.	NAME OF APPROPRIATOR TO WHOM DECREED	NAME OF STREAM	Date App. Date Priority	Miner's Inches	In Use	NAME OF DITCH (Water Delivered By)	No.	R/F	P/G/S	Present Irr. Acres	Irrigable Acres
A-362	E. C. Potter	Big Fish Creek	5-29-15	400	Yes	Potter Ditches	1	R/F		48	0
A-84	Chas. G. Scontag	Unnamed Fk. Blackfoot River	4-20-89	200	No						
A-357	George I. Hammond	Fish Creek	6-30-87	400	No						
A-366	George I. Hammond	Little Fish Creek	6-30-87	400	No						
A-1490	Perry Silvey	Unnamed Spring	4-15-89	200	No						
A-1743	Perry Silvey	Unnamed Creek	4-15-89	200	No						

NOTE: R—Denotes Regular Irrigation. F—Flood Irrigation. P—Water diverted by means of pumping. G—Water diverted by gravity. S—Stored Water.

Condition of System Good Topography Benches River Basin Columbia River

Adequate Supply: Yes..... No X..... Explain enough for flood

Remarks Has to allow dam to fill before can irrigate with enough head.

Also in: Plat No. Twp. Rge.	Plat No. Twp. Rge.	Plat No. Twp. Rge.
Plat No. Twp. Rge.	Plat No. Twp. Rge.	Plat No. Twp. Rge.

Information From:
Orin Potter

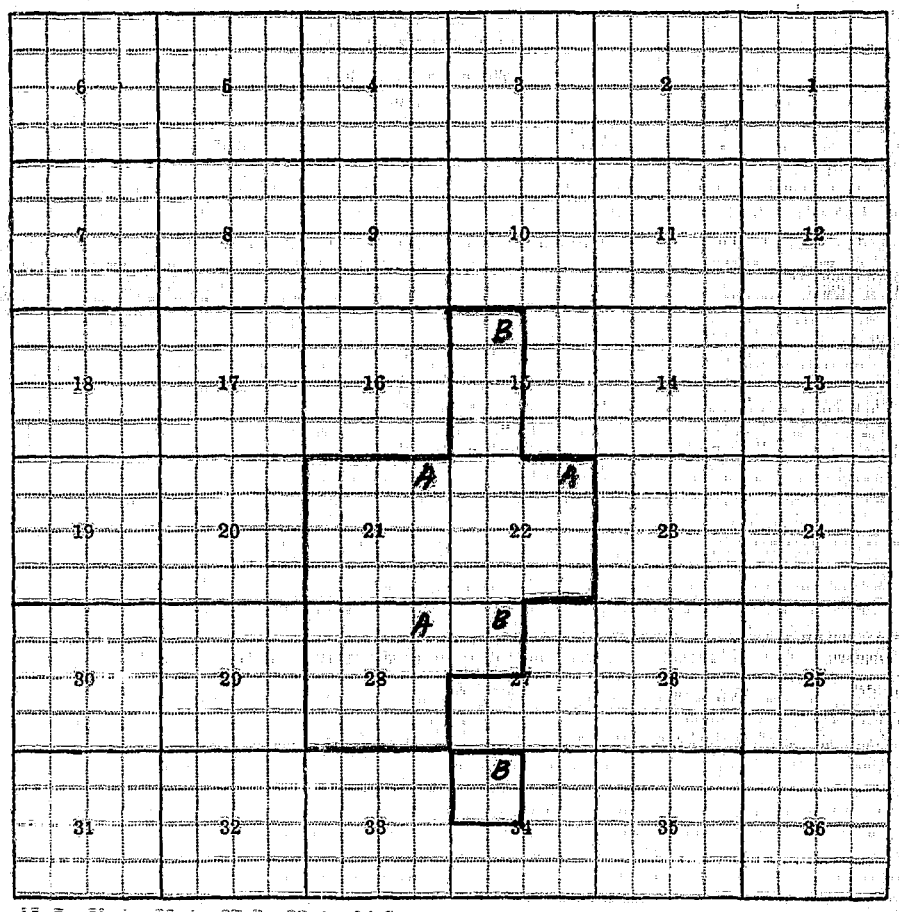

15-B, 21-A, 22-A, 27=B, 28=A, 34=B

F-1-A

County Missoula

STATE OF MONTANA
STATE ENGINEERS OFFICE
Water Resources Survey

T 14N R 14W Plat No. 52

Farm Checked: Date 5-13-50

Photo No. 3P-205

By Robert Peter

Legal Land Owner Leelyn T. Cahoon Address

Operator Same Address

Water is deliverd by: 1. Private System; 2. Ditch Company; 3. State Project; 4. Federal Project; 5. Irrigation District

If under Ditch Company, Irrigation District, or Government Project, state the number of shares or inches, acre feet, as the case may be in said system

App. No. Decree No.	NAME OF APPROPRIATOR TO WHOM DECREED	NAME OF STREAM	Date App. Date Priority	Miner's Inches	In Use	NAME OF DITCH (Water Delivered By)	No.	R/F	P/G/S	Present Irr. Acres	Irrigable Acres
	NO IRRIGATION										
A-74	L. T. Cahoon	Blackfoot River	5-1-37	100	No						

NOTE: R—Denotes Regular Irrigation. F—Flood Irrigation. P—Water diverted by means of pumping. G—Water diverted by gravity. S—Stored Water.

Condition of System Topography River Basin Columbia River

Adequate Supply: Yes No Explain

Remarks Was going to irrigate L. C. M. land. Cost too much to put ditch over rock bars to warrant expense.

Also in: Plat No. Twp. Rge.	Plat No. Twp. Rge.	Plat No. Twp. Rge.
Plat No. Twp. Rge.	Plat No. Twp. Rge.	Plat No. Twp. Rge.

Information From:
Lee Cahoon

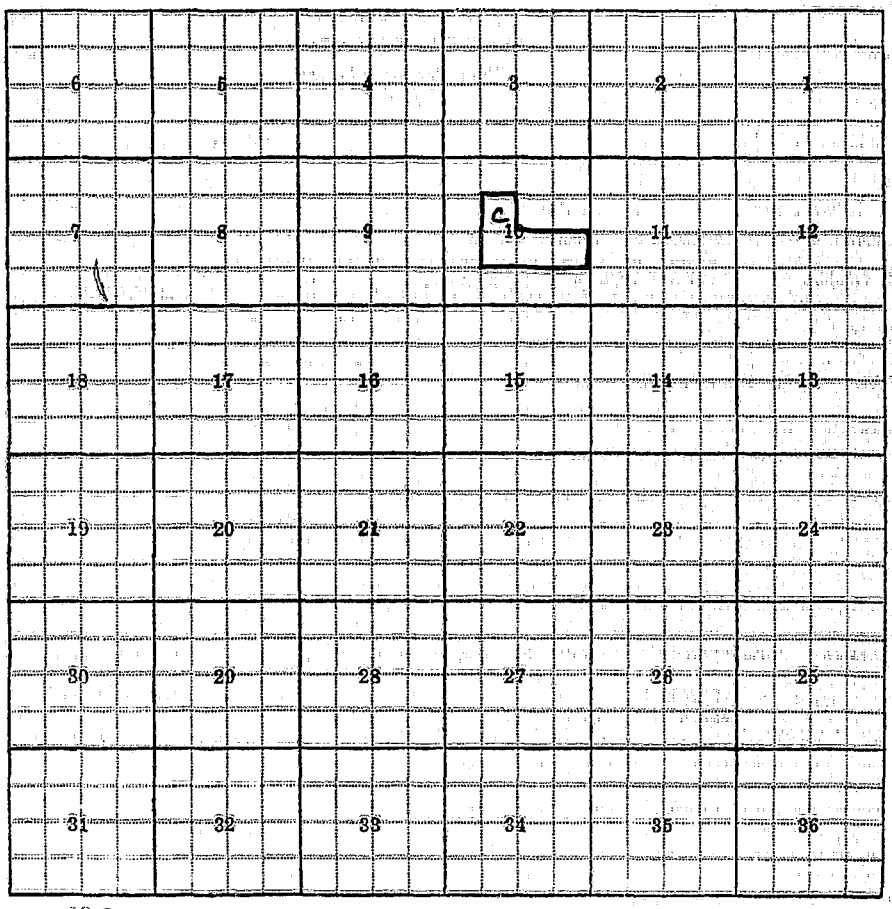
6
5
4
3
2
1
7
8
9
10
C
11
12
18
17
16
15
14
13
19
20
21
22
23
24
30
29
28
27
26
25
31
32
33
34
35
36

10-C

F-1-A

County Missoula

Farm Checked: Date 5-20-59

By Robert Peter

STATE OF MONTANA
STATE ENGINEERS OFFICE
Water Resources Survey

T. 14N R. 14W Plat No. 52

Photo No. 3P-177

Legal Land Owner G. H. & Grace Kreis Address Greenough

Operator Same Address

Water is deliverd by:— X 1. Private System; 2. Ditch Company; 3. State Project; 4. Federal Project; 5. Irrigation District

If under Ditch Company, Irrigation District, or Government Project, state the number of shares or inches, acre feet, as the case may be in said system

App. No. Decree No.	NAME OF APPROPRIATOR TO WHOM DECREED	NAME OF STREAM	Date App. Date Priority	Miner's Inches	In Use	NAME OF DITCH (Water Delivered By)	No.	R/F	P/G/S	Present Irr. Acres	Irrigable Acres
D-39	Paul Greenough &										
	Union Trust &										
	Savings Bank, a										
	trustee	Elk Creek	2-23-95	400	Yes	Greenough Ditch	1	R		62	0
		Unnamed Ek. Elk Cr.	1882	71	Yes	Morris Ditch	1	R		12	0
A-1379	Samuel Clemo	Unnamed Spring	4-21-94	15	Stock						

NOTE: R—Denotes Regular Irrigation. F—Flood Irrigation. P—Water diverted by means of pumping. G—Water diverted by gravity. S—Stored Water.

Condition of System Good Topography Creek Bottom River Basin Columbia River

Adequate Supply: Yes X No. Explain

Remarks

Also in: Plat No. 51 Twp. 14N Rge. 15W | Plat No. 61 Twp. 13N Rge. 15W | Plat No. Twp. Rge.
Plat No. 62 Twp. 13N Rge. 14W | Plat No. Twp. Rge. | Plat No. Twp. Rge.

Information From:
Mr. Kreis

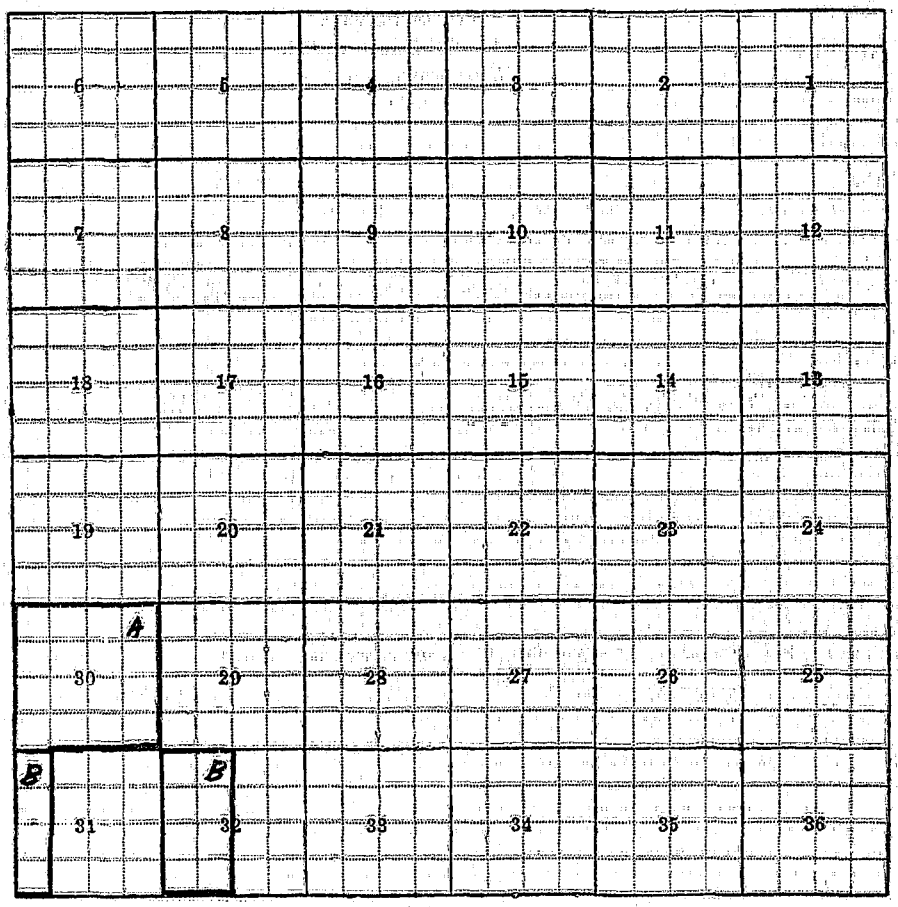
6
5
4
3
2
1
7
8
9
10
11
12
18
17
16
15
14
13
19
20
21
22
23
24
A
30
29
28
27
26
25
B
B
31
32
33
34
35
36

30-A, 31-B, 32-B

F-1-A

County Missoula

STATE OF MONTANA
STATE ENGINEERS OFFICE
Water Resources Survey

T. 14N. R. 14W. Plat No. 52

Farm Checked: Date 5-14-53

By Robert Peter

Photo No. 3P-179, 3P-181, 3P-205, 3P-207, 4P-5, 4P-7, 4P-9

Legal Land Owner Montana, State Of Address

Operator Same Address

Water is deliverd by:— 1. Private System; 2. Ditch Company; 3. State Project; 4. Federal Project; 5. Irrigation District

If under Ditch Company, Irrigation District, or Government Project, state the number of shares or inches, acre feet, as the case may be in said system

App. No. Decree No.	NAME OF APPROPRIATOR TO WHOM DECREED	NAME OF STREAM	Date App. Date Priority	Miner's Inches	In Use	NAME OF DITCH (Water Delivered By)	No.	R/F	P/G/S	Present Irr. Acres	Irrigable Acres
	NO IRRIGATION										
A-178	Jacob E. Jemison	Clearwater Creek	11-1-01	1000	No-part						
A-181	Libbie Blanchard	Clearwater River	6-15-12	3000	No						

NOTE: R—Denotes Regular Irrigation. F—Flood Irrigation. P—Water diverted by means of pumping. G—Water diverted by gravity. S—Stored Water.

Condition of System ..... Topography ..... River Basin Columbia River

Adequate Supply: Yes..... No..... Explain .....

Remarks .....

Also in: Plat No. 41 Twp. 14N Rge. 15W	Plat No. 42 Twp. 13N Rge. 14W	Plat No. 42 Twp. 13N Rge. 14W	Information From:
Plat No. 32 Twp. 14N Rge. 15W	Plat No. 51 Twp. 14N Rge. 15W	Plat No. 44 Twp. 13N Rge. 15W	Frank Vannoy

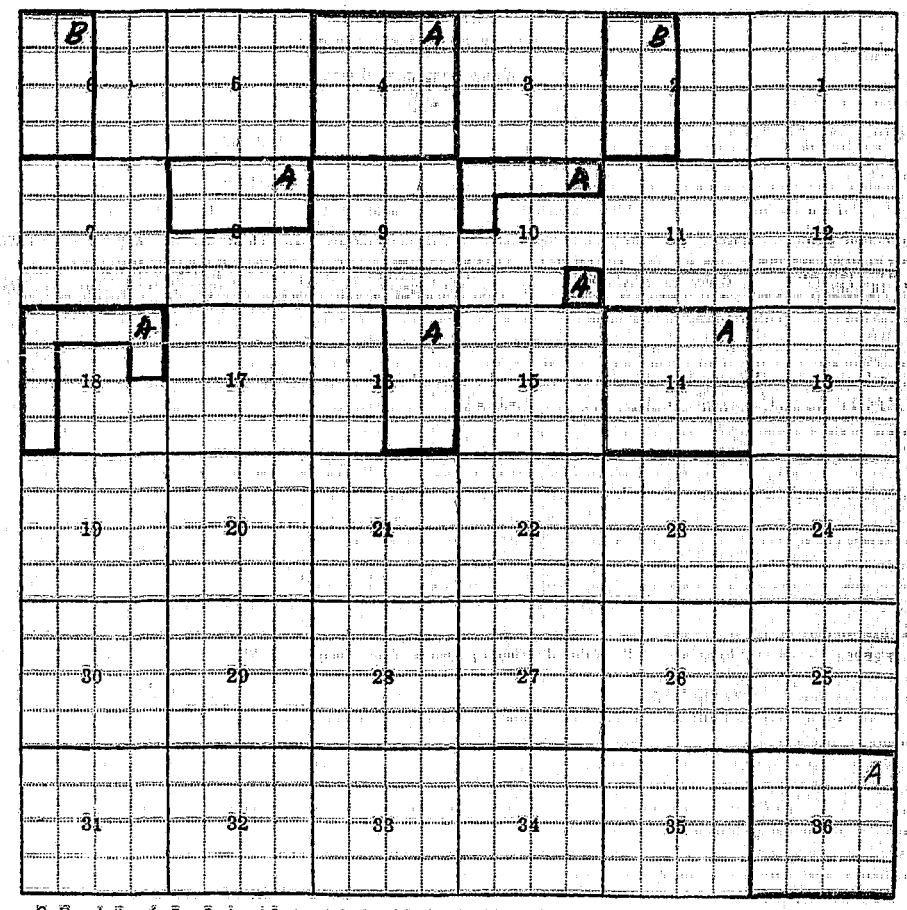

2=B, 4=A, 6=B, 8=A, 10-A, 14-A, 16-A, 18=A, 36-A

F-1-A

County Missoula

STATE OF MONTANA
STATE ENGINEERS OFFICE
Water Resources Survey

T. 14N R. 14W Plat No. 62

Farm Checked: Date 5-14-59

Photo No. 39-17

By Robert Peter

Legal Land Owner Ollie E. Morris et al Address Greenough

Operator Fred Baird Address

Water is deliverd by:— × 1. Private System; 2. Ditch Company; 3. State Project; 4. Federal Project; 5. Irrigation District

If under Ditch Company, Irrigation District, or Government Project, state the number of shares or inches, acre feet, as the case may be in said system

App. No. Decree No.	NAME OF APPROPRIATOR TO WHOM DECREED	NAME OF STREAM	Date App. Date Priority	Miner's Inches	In Use	NAME OF DITCH (Water Delivered By)	No.	R/F	P/G/S	Present Irr. Acres	Irrigable Acres
D-40	Benjamin Morris	Elk Creek	1887	200	Yes						
			1898	220	Yes	Morris Ditches	1	R		239	0
A-360	James W. Divers	Big Fish Creek	5-11-13	4000	No						
A-361	John Divers	Big Fish Creek	6-3-11	100	No						
A-364	James W. Divers	Little Fish Creek	5-11-13	4000	No						
A-365	John Divers	Little Fish Creek	6-3-11	100	No						

NOTE: R—Denotes Regular Irrigation. F—Flood Irrigation. P—Water diverted by means of pumping. G—Water diverted by gravity. S—Stored Water.

Condition of System Good Topography Creek Bottom River Basin Columbia River

Adequate Supply: Yes X No. Explain

Remarks

Also in: Plat No. 51 Twp. 14N Rge. 15W Plat No. 62 Twp. 13N Rge. 14W	Plat No. Twp. Rge. Plat No. Twp. Rge.	Plat No. Twp. Rge. Plat No. Twp. Rge.

Information From:
Fred Baird

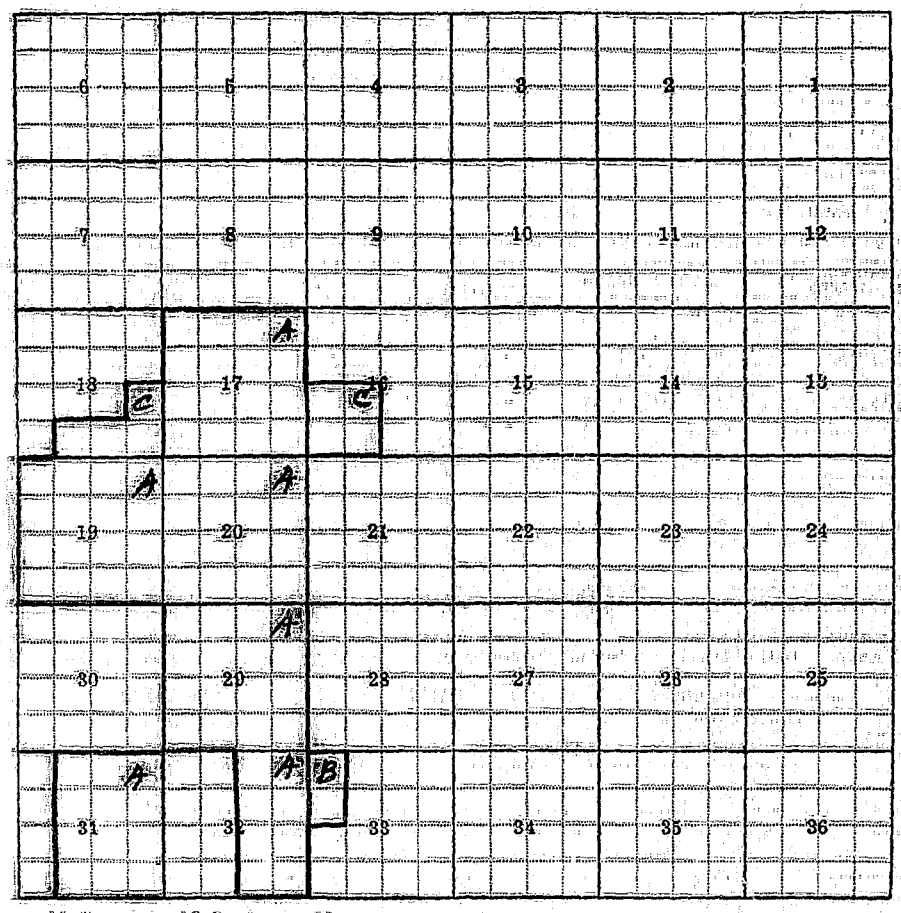

16=C, 17=A, 18=C, 19=A, 20=A, 29=A, 31=A, 32=A, 33=B

F-1-A

County Missoula

Farm Checked: Date 5-13-59

By Robert Peter

STATE OF MONTANA
STATE ENGINEERS OFFICE
Water Resources Survey

T 14N R 14W Plat No. 52

Photo No. 3P-205, 3P-207

Legal Land Owner Orin W. Potter Jr. Address Greenough,

Operator Same Address

Water is delivered by:—X 1. Private System; 2. Ditch Company; 3. State Project; 4. Federal Project; 5. Irrigation District

If under Ditch Company, Irrigation District, or Government Project, state the number of shares or inches, acre feet, as the case may be in said system

App. No. Decree No.	NAME OF APPROPRIATOR TO WHOM DECREED	NAME OF STREAM	Date App. Date Priority	Miner's Inches	In Use	NAME OF DITCH (Water Delivered By)	No.	R/F	P/G/S	Present Irr. Acres	Irrig Acr
A-180	Hiram S. Blanchard	Clearwater River	8-30-84	2500	Yes	Blanchard Ditch	1	R		138	0
A-178	Jacob F. Jemison	Clearwater Creek	11-1-01	1000	No-part						
A-185	Albert Jemison	Clearwater River	4-1-03	600	No-part						
A-187A	Frederick W. Victor	Clearwater River	4-21-49	160	No-part						

NOTE: R—Denotes Regular Irrigation; F—Flood Irrigation; P—Water diverted by means of pumping; G—Water diverted by gravity; S—Stored Water.

Condition of System Good Topography Creek Bench River Basin Columbia River

Adequate Supply: Yes X No. Explain

Remarks

Also in:								
Plat No.	Twp.	Rge.	Plat No.	Twp.	Rge.	Plat No.	Twp.	Rge.
Plat No.	Twp.	Rge.	Plat No.	Twp.	Rge.	Plat No.	Twp.	Rge.

Information From:
Orin Potter

4W Plat No. 52

3P-205, 3P-207

ough,

rigation District

P/G/S	Present Irr. Acres	Irrigabl Acres
	138	0

i Water.

bia River

on From:

Potter

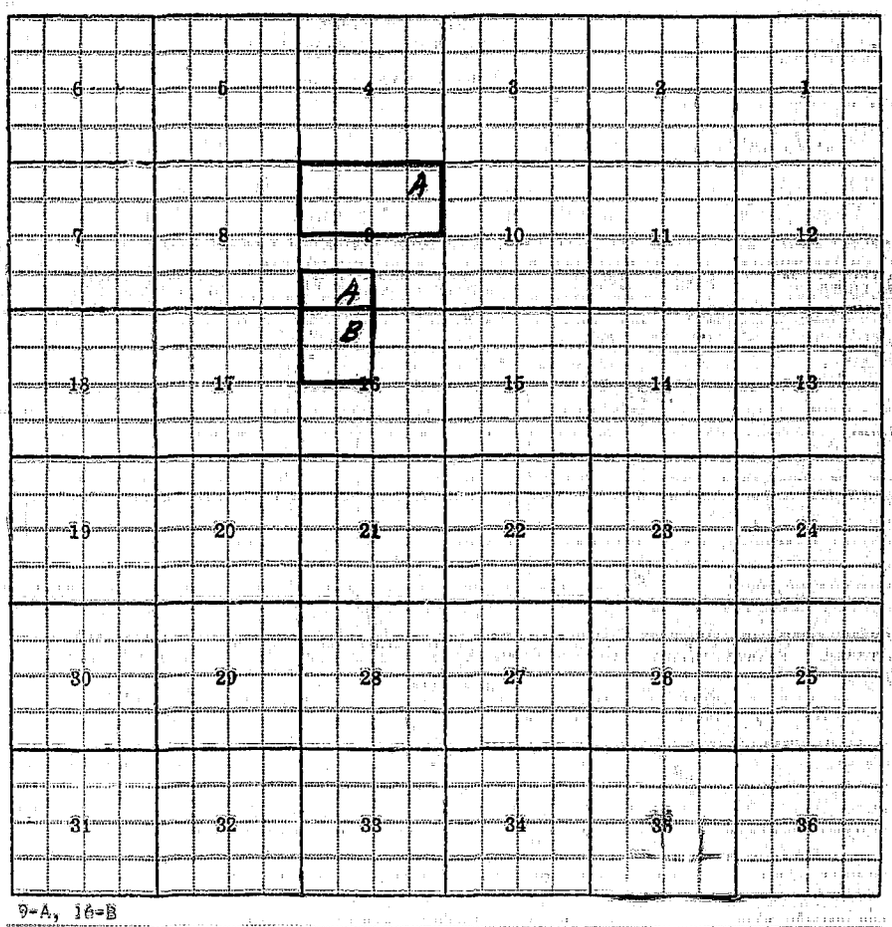

9-A, 16-B

F-1-A

County Missoula

STATE OF MONTANA
STATE ENGINEERS OFFICE
Water Resources Survey

T 14N R 14W Plat No. 52

Farm Checked: Date 5-14-59

Photo No. 3P-181

By Robert Peter

Legal Land Owner Frank L. & Clara M. Vannoy Address

Operator Same Address

Water is deliverd by:—x 1. Private System; 2. Ditch Company; 3. State Project; 4. Federal Project; 5. Irrigation District

If under Ditch Company, Irrigation District, or Government Project, state the number of shares or inches, acre feet, as the case may be in said system

App. No. Decree No.	NAME OF APPROPRIATOR TO WHOM DECREED	NAME OF STREAM	Date App. Date Priority	Miner's Inches	In Use	NAME OF DITCH (Water Delivered By)	No.	R/F	P/G/S	Present Irr. Acres	Irrigable Acres
A-90	R. S. & W. L. Stockton	Blanchard Creek	4-16-14	400	Yes	Stockton Ditches	1	R		53	28

NOTE: R—Denotes Regular Irrigation. F—Flood Irrigation. P—Water diverted by means of pumping. G—Water diverted by gravity. S—Stored Water.

Condition of System Good Topography Bench River Basin Columbia River

Adequate Supply: Yes x No Explain

Remarks

Also in: Plat No. 51 Twp. 14N Rge. 15W	Plat No. Twp. Rge.	Plat No. Twp. Rge.
Plat No. Twp. Rge.	Plat No. Twp. Rge.	Plat No. Twp. Rge.

Information From:
Frank Vannoy

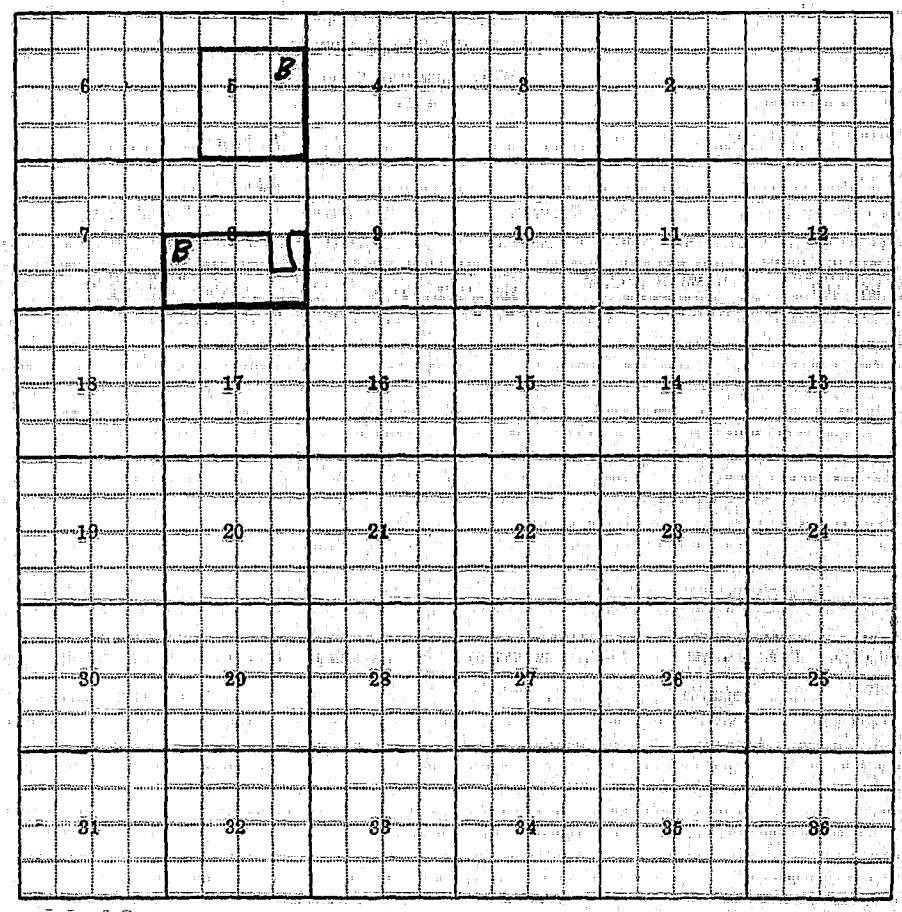
6
5
B
4
3
2
1
7
8
B
9
10
11
12
18
17
16
15
14
13
19
20
21
22
23
24
30
29
28
27
26
25
31
32
33
34
35
36

5-B; 8-B

F-1-A

County Missoula

Farm Checked: Date 5-13-59

By Robert Peter

STATE OF MONTANA

STATE ENGINEERS OFFICE

Water Resources Survey

T 14N R 14W Plat No. 52

Photo No. 3P-205

Legal Land Owner Frederick William & Eleanor P. Victor Address

Operator Orin Potter Address

Water is delivered by: X 1. Private System; 2. Ditch Company; 3. State Project; 4. Federal Project; 5. Irrigation District

If under Ditch Company, Irrigation District, or Government Project, state the number of shares or inches, acre feet, as the case may be in said system

App. No. Decree No.	NAME OF APPROPRIATOR TO WHOM DECREED	NAME OF STREAM	Date App. Date Priority	Miner's Inches	In Use	NAME OF DITCH (Water Delivered By)	No.	R/F	P/G/S	Present Irr. Acres	Irrigable Acres
A-185	Albert Jemison	Clearwater River	4-1-03	600	No-part	Blanchard Ditch	1	R		3	0
A-187A	Frederick W. Victor	Clearwater River	4-21-49	160	No-part						

NOTE: R—Denotes Regular Irrigation. F—Flood Irrigation. P—Water diverted by means of pumping. G—Water diverted by gravity. S—Stored Water.

Condition of System ..... Topography ..... River Basin Columbia River

Adequate Supply: Yes..... No..... Explain .....

Remarks .....

Also in: Plat No.	Twp.	Rge.	Plat No.	Twp.	Rge.	Plat No.	Twp.	Rge.
Plat No.	Twp.	Rge.	Plat No.	Twp.	Rge.	Plat No.	Twp.	Rge.

Information From:

Lee Cahoon & Field Surve

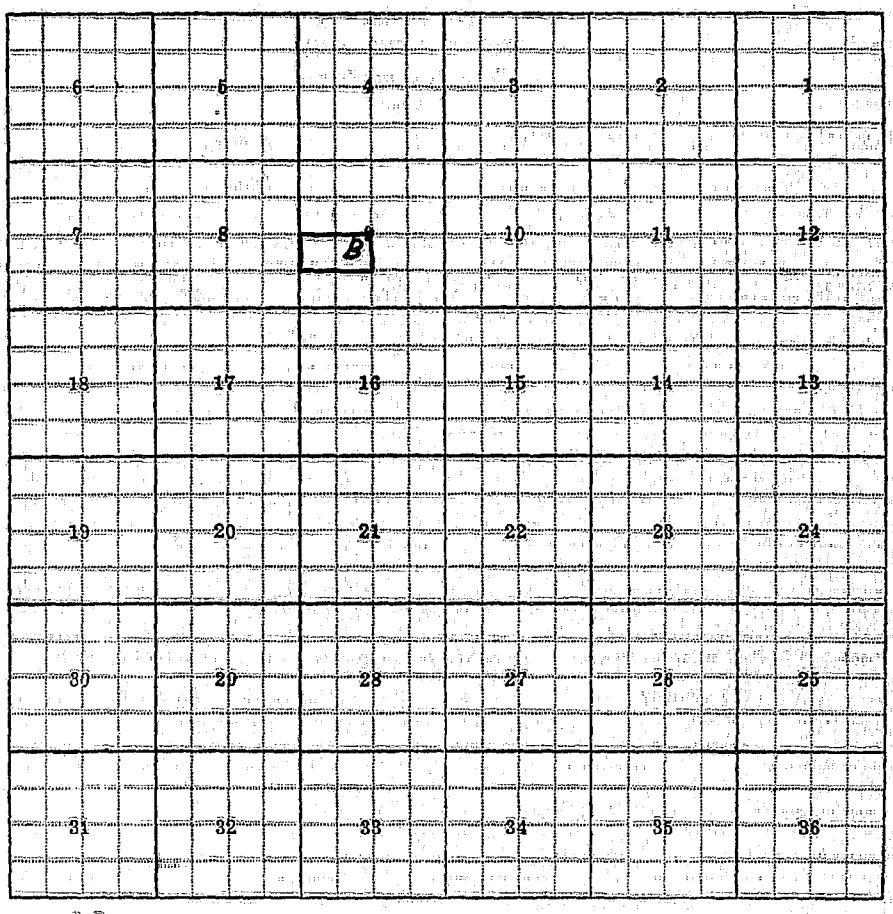
6
5
4
3
2
1
7
8
9
B
10
11
12
18
17
16
15
14
13
19
20
21
22
23
24
30
29
28
27
26
25
31
32
33
34
35
36

9=B

52
14N
14W

F-1-A

County Missoula

Farm Checked: Date 5-13-59

By Robert Peter

STATE OF MONTANA
STATE ENGINEERS OFFICE
Water Resources Survey

14N R. 14W Plat No. 52

Photo No. 3P-207, 3P-209

Legal Land Owner Orin W. Potter & Dorothy P. Benedict Address

Operator Orin Potter Address

Water is delivered by:— X 1. Private System; 2. Ditch Company; 3. State Project; 4. Federal Project; 5. Irrigation District

If under Ditch Company, Irrigation District, or Government Project, state the number of shares or inches, acre feet, as the case may be in said system

App. No. Decree No.	NAME OF APPROPRIATOR TO WHOM DECREED	NAME OF STREAM	Date App. Date Priority	Miner's Inches	In Use	NAME OF DITCH (Water Delivered By)	No.	R/F	P/G/S	Present Irr. Acres	Irrigable Acres
A-262	E. C. Potter	Big Fish Creek	5-29-15	400	Yes	Potter Ditches	1	R/F		48	0
A-84	Chas. G. Sonntag	Unnamed Bk. Blackfoot River	4-20-89	200	No						
A-267	George L. Hammond	Fish Creek	6-30-87	400	No						
A-266	George L. Hammond	Little Fish Creek	6-30-87	400	No						
A-1490	Perry Silvey	Unnamed Spring	4-15-89	200	No						
A-1743	Perry Silvey	Unnamed Creek	4-15-89	200	No						

NOTE: R—Denotes Regular Irrigation. F—Flood Irrigation. P—Water diverted by means of pumping. G—Water diverted by gravity, S—Stored Water.

Condition of System Good Topography Benches River Basin Columbia River

Adequate Supply: Yes No X Explain enough for flood

Remarks Has to allow dam to fill before can irrigate with enough head.

Also in: Plat No. Twp. Rge.	Plat No. Twp. Rge.	Plat No. Twp. Rge.
Plat No. Twp. Rge.	Plat No. Twp. Rge.	Plat No. Twp. Rge.

Information From:
Orin Potter

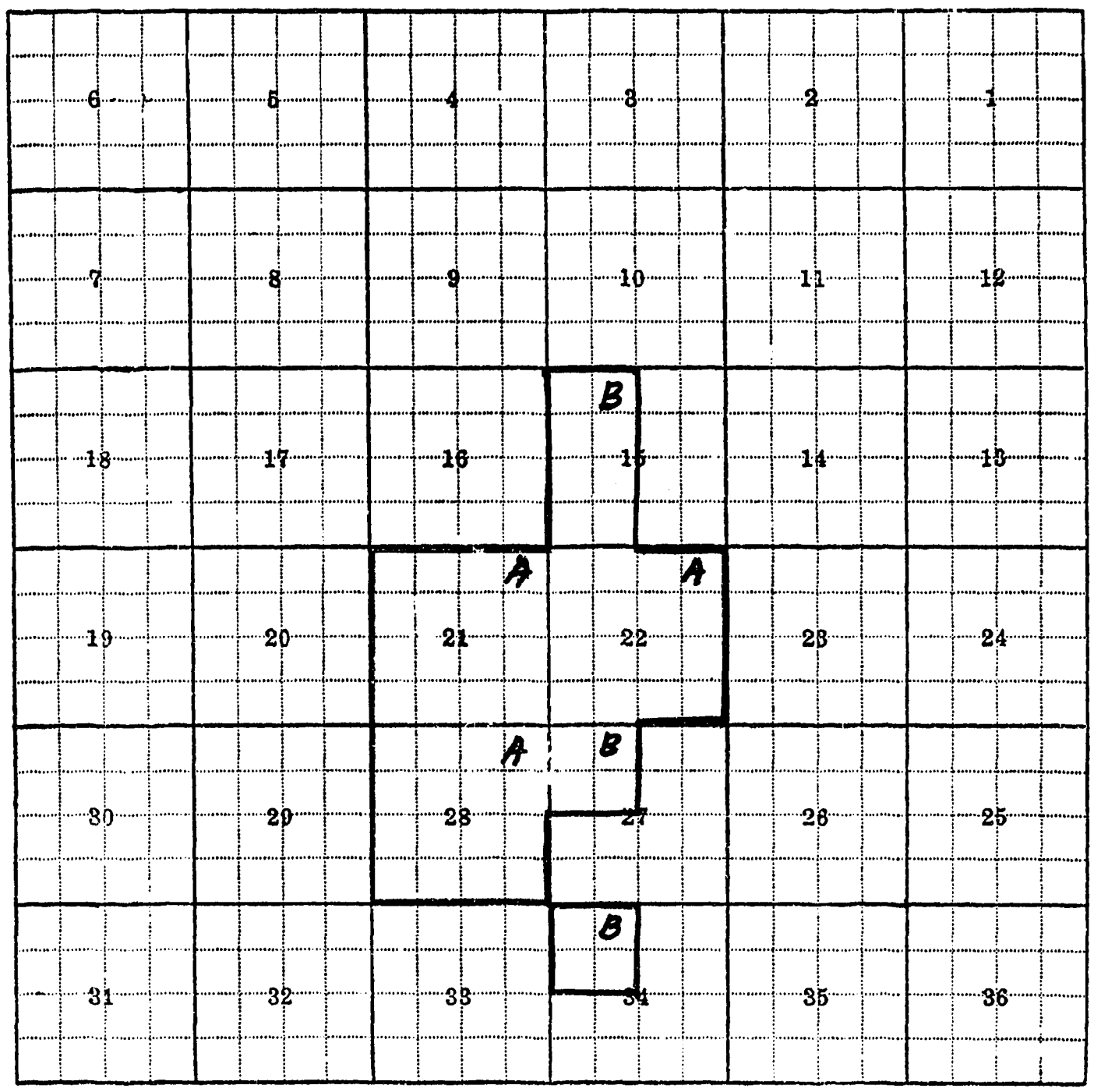

15-B, 21-A, 22-A, 27-B, 28-A, 34-B

F-1-A

County Missoula

Farm Checked: Date 5-13-59

By Robert Peter

STATE OF MONTANA
STATE ENGINEERS OFFICE
Water Resources Survey

T. 14N R. 14W Plat No. 52

Photo No. 3P-205

Legal Land Owner Leelyn T. Cahoon Address

Operator Same Address

Water is deliverd by:— 1. Private System; 2. Ditch Company; 3. State Project; 4. Federal Project; 5. Irrigation District

If under Ditch Company, Irrigation District, or Government Project, state the number of shares or inches, acre feet, as the case may be in said system

App. No. Decree No.	NAME OF APPROPRIATOR TO WHOM DECREED	NAME OF STREAM	Date App. Date Priority	Miner's Inches	In Use	NAME OF DITCH (Water Delivered By)	No.	R/F	P/G/S	Present Irr. Acres	Irrigable Acres
	NO IRRIGATION										
A-74	L. T. Cahoon	Blackfoot River	5-1-37	100	No						

NOTE: R—Denotes Regular Irrigation. F—Flood Irrigation. P—Water diverted by means of pumping. G—Water diverted by gravity. S—Stored Water.

Condition of System Topography River Basin Columbia River

Adequate Supply: Yes No Explain

Remarks Was going to irrigate A. C. M. land. Cost too much to put ditch over rock bars to warrant expense.

Also in: Plat No. Twp. Rge.	Plat No. Twp. Rge.	Plat No. Twp. Rge.
Plat No. Twp. Rge.	Plat No. Twp. Rge.	Plat No. Twp. Rge.

Information From:

Lee Cahoon

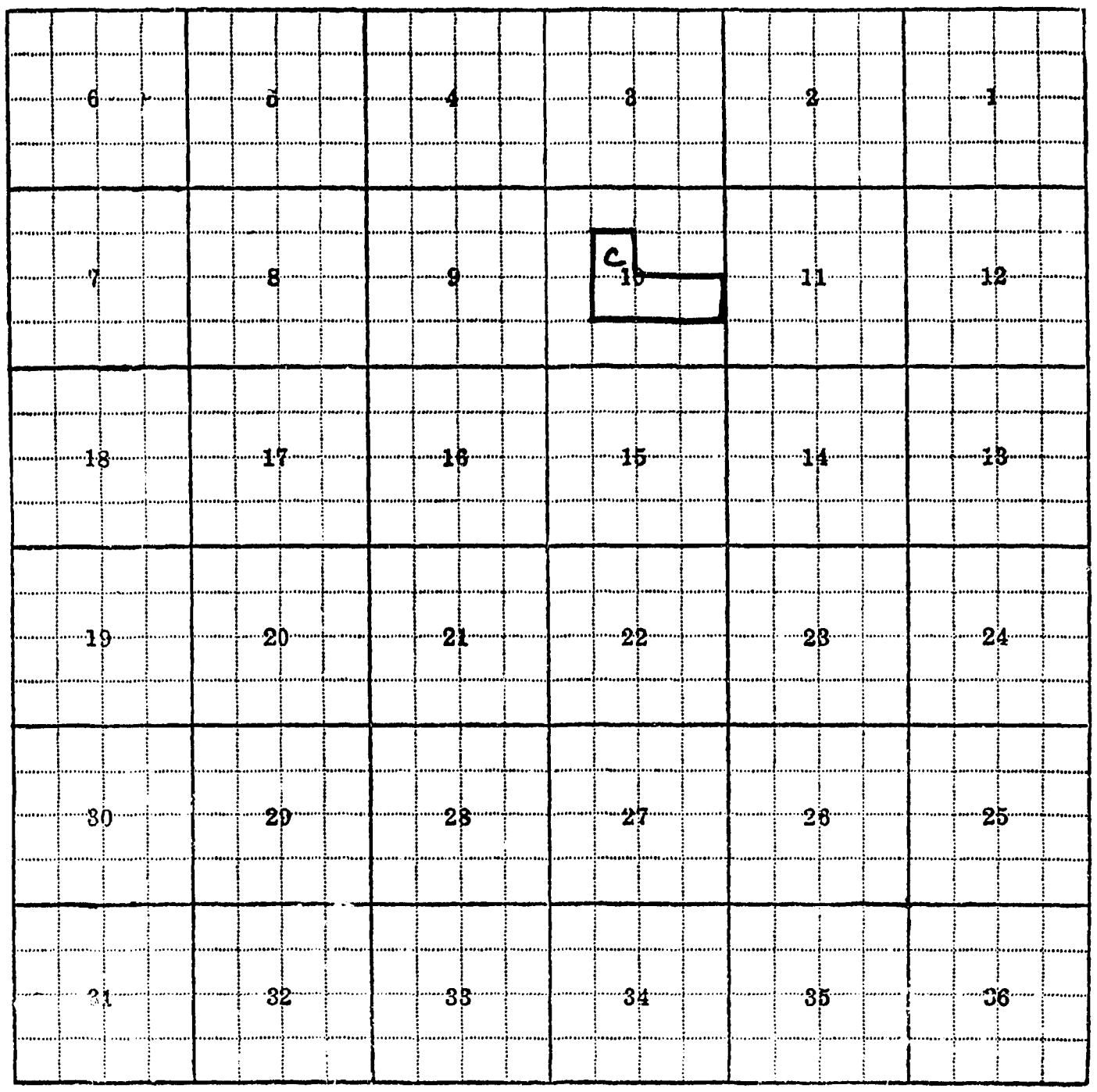
6
5
4
3
2
1
7
8
9
10
C
11
12
18
17
16
15
14
13
19
20
21
22
23
24
30
29
28
27
26
25
31
32
33
34
35
36

10-C

F-1-A

County Missoula

Farm Checked: Date 5-20-59

By Robert Peter

STATE OF MONTANA

STATE ENGINEERS OFFICE

Water Resources Survey

T. 14N R. 14W Plat No. 52

Photo No. 3P-177

Legal Land Owner G. H. & Grace Kreis Address Greenough

Operator Same Address

Water is deliverd by:— X 1. Private System; 2. Ditch Company; 3. State Project; 4. Federal Project; 5. Irrigation District

If under Ditch Company, Irrigation District, or Government Project, state the number of shares or inches, acre feet, as the case may be in said system

App. No. Decree No.	NAME OF APPROPRIATOR TO WHOM DECREED	NAME OF STREAM	Date App. Date Priority	Miner's Inches	In Use	NAME OF DITCH (Water Delivered By)	No.	R/F	P/G/S	Present Irr. Acres	Irrigable Acres
D-39	Paul Greenough &										
	Union Trust &										
	Savings Bank, a										
	trustee	~~Elk Creek~~	~~2-23-95~~	~~400~~	~~Yes~~	~~Greenough Ditch~~	1	R		62	0
		Unnamed Fk. Elk Cr.	1882	71	Yes	Morris Ditch	1	R		12	0
A-1379	Samuel Clemm	Unnamed Spring	4-21-94	15	Stock						

NOTE: R—Denotes Regular Irrigation. F—Flood Irrigation. P—Water diverted by means of pumping. G—Water diverted by gravity. S—Stored Water.

Condition of System Good Topography Creek Bottom River Basin Columbia River

Adequate Supply: Yes X No Explain

Remarks

Also in:								
Plat No. 51	Twp. 14N	Rge. 15W	Plat No. 61	Twp. 13N	Rge. 15W	Plat No.	Twp.	Rge.
Plat No. 62	Twp. 13N	Rge. 14W	Plat No.	Twp.	Rge.	Plat No.	Twp.	Rge.

Information From:

Mr. Kreis

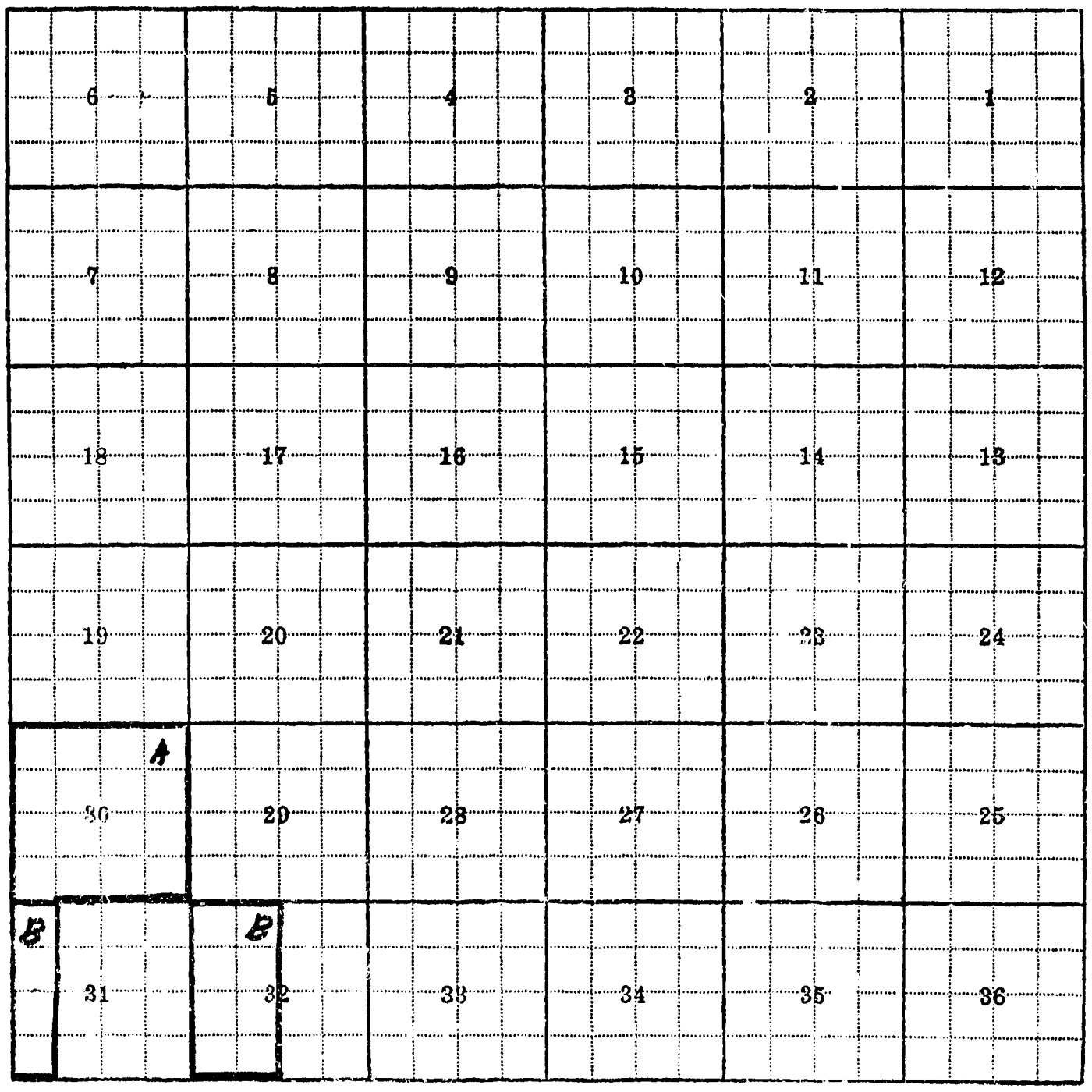
6
5
4
3
2
1
7
8
9
10
11
12
18
17
16
15
14
13
19
20
21
22
23
24
A
30
29
28
27
26
25
B
B
31
32
33
34
35
36

30-A, 31-B, 32-B

F-1-A

County Missoula

Farm Checked: Date 5-14-59

By Robert Peter

STATE OF MONTANA

STATE ENGINEERS OFFICE

Water Resources Survey

T. 14N. R. 14W. Plat No. 52

Photo No. 3P-179, 3P-181, 3P-205, 3P-207, 4P-5, 4P-7, 4P-9

Legal Land Owner Montana, State Of Address

Operator Same Address

Water is deliverd by:— 1. Private System; 2. Ditch Company; 3. State Project; 4. Federal Project; 5. Irrigation District

If under Ditch Company, Irrigation District, or Government Project, state the number of shares or inches, acre feet, as the case may be in said system

App. No. Decree No.	NAME OF APPROPRIATOR TO WHOM DECREED	NAME OF STREAM	Date App. Date Priority	Miner's Inches	In Use	NAME OF DITCH (Water Delivered By)	No.	R/F	P/G/S	Present Irr. Acres	Irrigable Acres
	NO IRRIGATION										
A-178	Jacob F. Jemison	Clearwater Creek	11-1-01	1000	No-part						
A-181	Libbie Blanchard	Clearwater River	6-15-12	3000	No						

NOTE: R—Denotes Regular Irrigation. F—Flood Irrigation. P—Water diverted by means of pumping. G—Water diverted by gravity. S—Stored Water.

Condition of System Topography River Basin Columbia River

Adequate Supply: Yes No Explain

Remarks

Also in: Plat No. 1	Twp. 14N	Rge. 14W	Plat No. 12	Twp. 14N	Rge. 14W	Plat No. 62	Twp. 13N	Rge. 14W
Plat No. 32	Twp. 14N	Rge. 14W	Plat No. 51	Twp. 14N	Rge. 15W	Plat No. 66	Twp. 12N	Rge. 29W

Information From:

Frank Vannoy

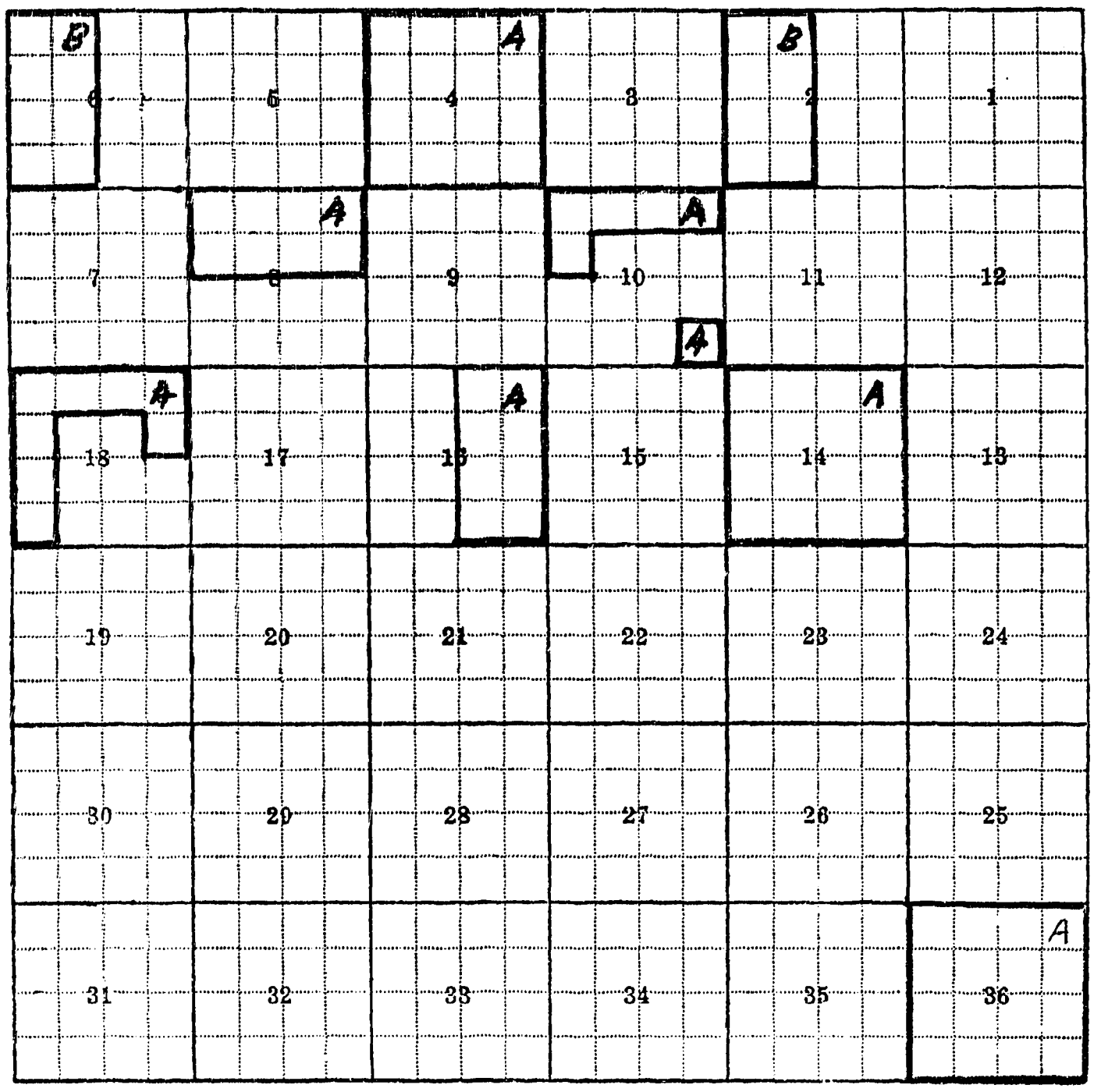

2-B, 4-A, 6-B, 8-A, 10-A, 14-A, 16-A, 18-A, 36-A

F-1-A

County Missoula

Farm Checked: Date 5-14-59

By Robert Peter

STATE OF MONTANA
STATE ENGINEERS OFFICE
Water Resources Survey

T. 14N R. 14W Plat No. 52

Photo No. 3P-177

Legal Land Owner Ollie E. Morris et al Address Greenough

Operator Fred Baird Address

Water is deliverd by:— x 1. Private System; 2. Ditch Company; 3. State Project; 4. Federal Project; 5. Irrigation District

If under Ditch Company, Irrigation District, or Government Project, state the number of shares or inches, acre feet, as the case may be in said system

App. No. Decree No.	NAME OF APPROPRIATOR TO WHOM DECREED	NAME OF STREAM	Date App. Date Priority	Miner's Inches	In Use	NAME OF DITCH (Water Delivered By)	No.	R/F	P/G/S	Present Irr. Acres	Irrigable Acres
D-40	Benjamin Morris	Elk Creek	1887	200	Yes						
			1898	229	Yes	Morris Ditches	1	R		239	0
A-360	James W. Divers	Big Fish Creek	5-11-13	4000	No						
A-361	John Divers	Big Fish Creek	6-3-11	100	No						
A-364	James W. Divers	Little Fish Creek	5-11-13	4000	No						
A-365	John Divers	Little Fish Creek	6-3-11	100	No						

NOTE: R—Denotes Regular Irrigation. F—Flood Irrigation. P—Water diverted by means of pumping. G—Water diverted by gravity. S—Stored Water.

Condition of System Good Topography Creek Bottom River Basin Columbia River

Adequate Supply: Yes x No Explain

Remarks

Also in:						
Plat No. 51	Twp. 14N	Rge. 15W	Plat No.	Twp.	Rge.	Plat No. Twp. Rge.
Plat No. 62	Twp. 13N	Rge. 14W	Plat No.	Twp.	Rge.	Plat No. Twp. Rge.

Information From:

Fred Baird

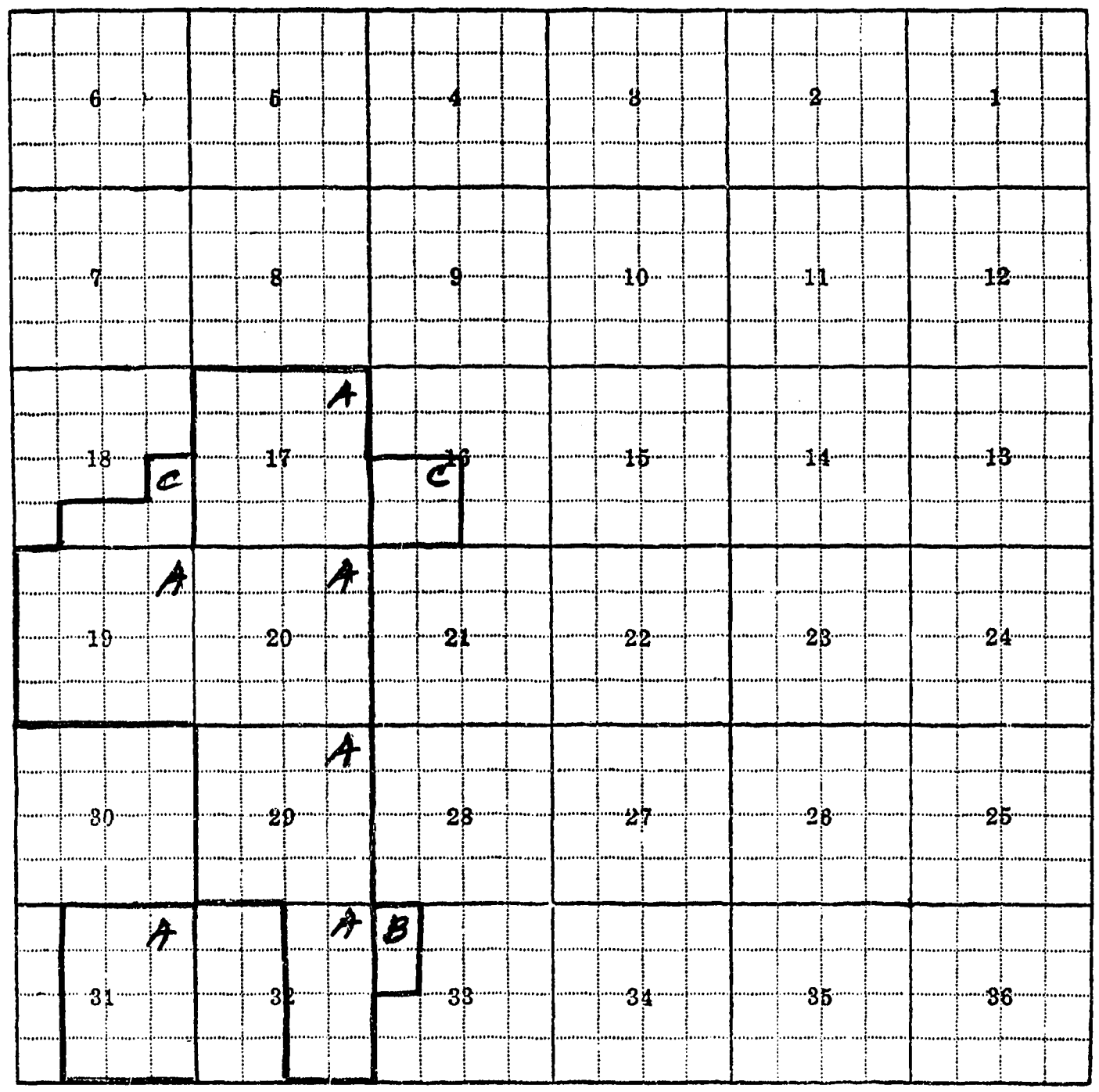

16-C, 17-A, 18-C, 19-A, 20-A, 29-A, 31-A, 32-A, 33-B

F-1-A

County Missoula

Farm Checked: Date 5-13-59

By Robert Peter

STATE OF MONTANA
STATE ENGINEERS OFFICE
Water Resources Survey

T. 14N R. 14W Plat No. 52

Photo No. 3P-205, 3P-207

Legal Land Owner Orin W. Potter Jr. Address Greenough,

Operator Same Address

Water is deliverd by:— x 1. Private System; 2. Ditch Company; 3. State Project; 4. Federal Project; 5. Irrigation District

If under Ditch Company, Irrigation District, or Government Project, state the number of shares or inches, acre feet, as the case may be in said system

App. No. Decree No.	NAME OF APPROPRIATOR TO WHOM DECREED	NAME OF STREAM	Date App. Date Priority	Miner's Inches	In Use	NAME OF DITCH (Water Delivered By)	No.	R/F	P/G/S	Present Irr. Acres	Irrigable Acres
A-180	Hiram S. Blanchard	Clearwater River	8-30-84	2500	Yes	Blanchard Ditch	1	R		138	0
A-178	Jacob F. Jemison	Clearwater Creek	11-1-01	1000	No-part						
A-185	Albert Jemison	Clearwater River	4-1-03	600	No-part						
A-187A	Frederick W. Victor	Clearwater River	4-21-49	160	No-part						

NOTE: R—Denotes Regular Irrigation. F—Flood Irrigation. P—Water diverted by means of pumping. G—Water diverted by gravity. S—Stored Water.

Condition of System Good Topography Creek Bench River Basin Columbia River

Adequate Supply: Yes x No Explain

Remarks

Also in: Plat No. Twp. Rge. | Plat No. Twp. Rge. | Plat No. Twp. Rge.
Plat No. Twp. Rge. | Plat No. Twp. Rge. | Plat No. Twp. Rge.

Information From:
Orin Potter

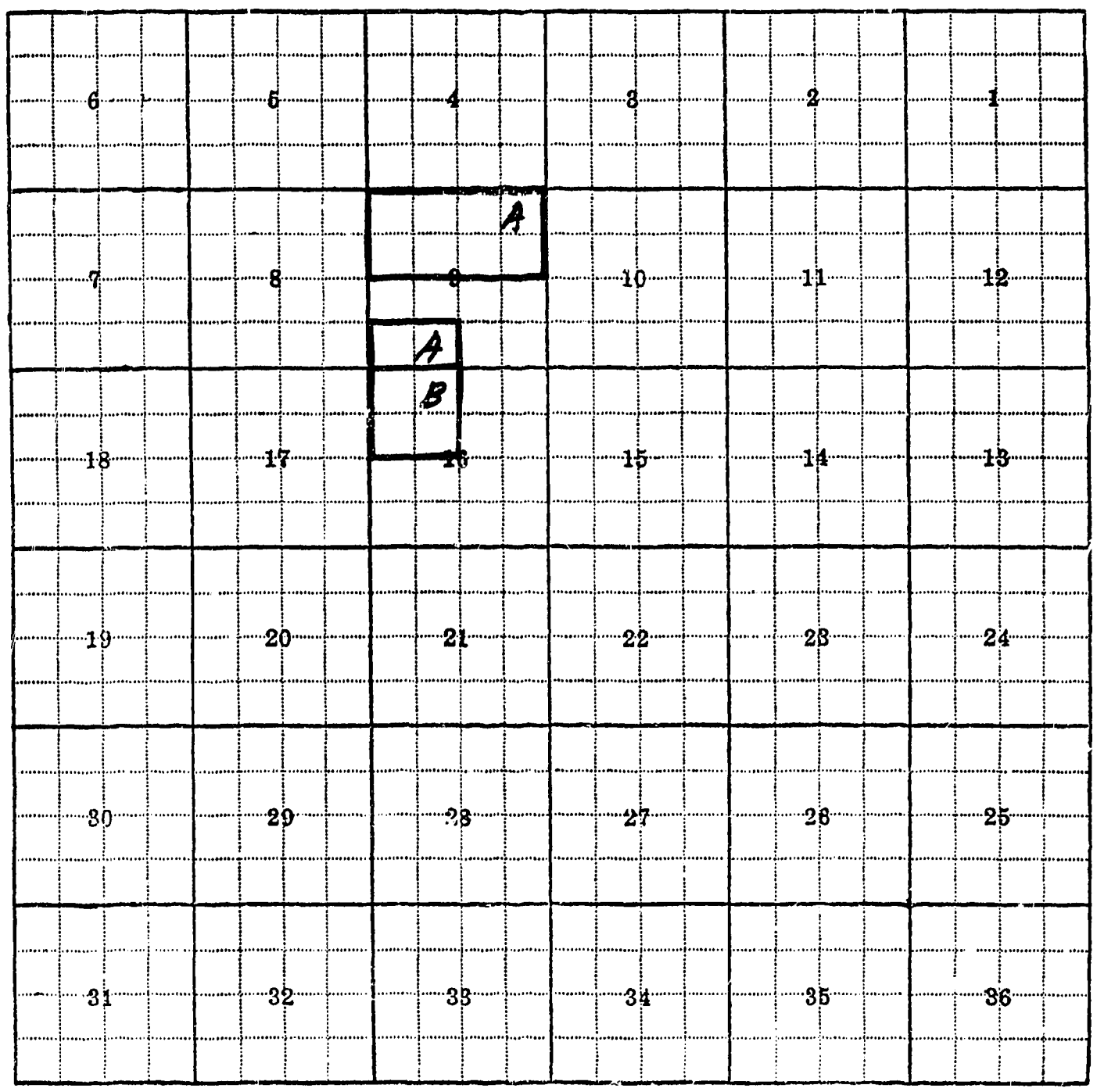
6
5
4
3
2
1
A
7
8
9
10
11
12
A
B
18
17
16
15
14
13
19
20
21
22
23
24
30
29
28
27
26
25
31
32
33
34
35
36

9-A, 16-B

F-1-A

County Missoula

Farm Checked: Date 5-14-59

By Robert Peter

STATE OF MONTANA
STATE ENGINEERS OFFICE
Water Resources Survey

T 14N R 14W Plat No. 52

Photo No. 3P-181

Legal Land Owner Frank L. & Clara M. Vannoy Address

Operator Same Address

Water is delivered by:— x 1. Private System; 2. Ditch Company; 3. State Project; 4. Federal Project; 5. Irrigation District

If under Ditch Company, Irrigation District, or Government Project, state the number of shares or inches, acre feet, as the case may be in said system

App. No. Decree No.	NAME OF APPROPRIATOR TO WHOM DECREED	NAME OF STREAM	Date App. Date Priority	Miner's Inches	In Use	NAME OF DITCH (Water Delivered By)	No.	R/F	P/G/S	Present Irr. Acres	Irrigable Acres
A-90	R. S. & W. L. Stockton	Blanchard Creek	4-16-14	400	Yes	Stockton Ditches	1	R		53	28

NOTE: R—Denotes Regular Irrigation. F—Flood Irrigation. P—Water diverted by means of pumping. G—Water diverted by gravity. S—Stored Water.

Condition of System Good Topography Bench River Basin Columbia River

Adequate Supply: Yes x No Explain

Remarks

Also in: Plat No. 1 Twp. 14N Rge. 15W	Plat No. Twp. Rge.	Plat No. Twp. Rge.
Plat No. Twp. Rge.	Plat No. Twp. Rge.	Plat No. Twp. Rge.

Information From:

Frank Vannoy

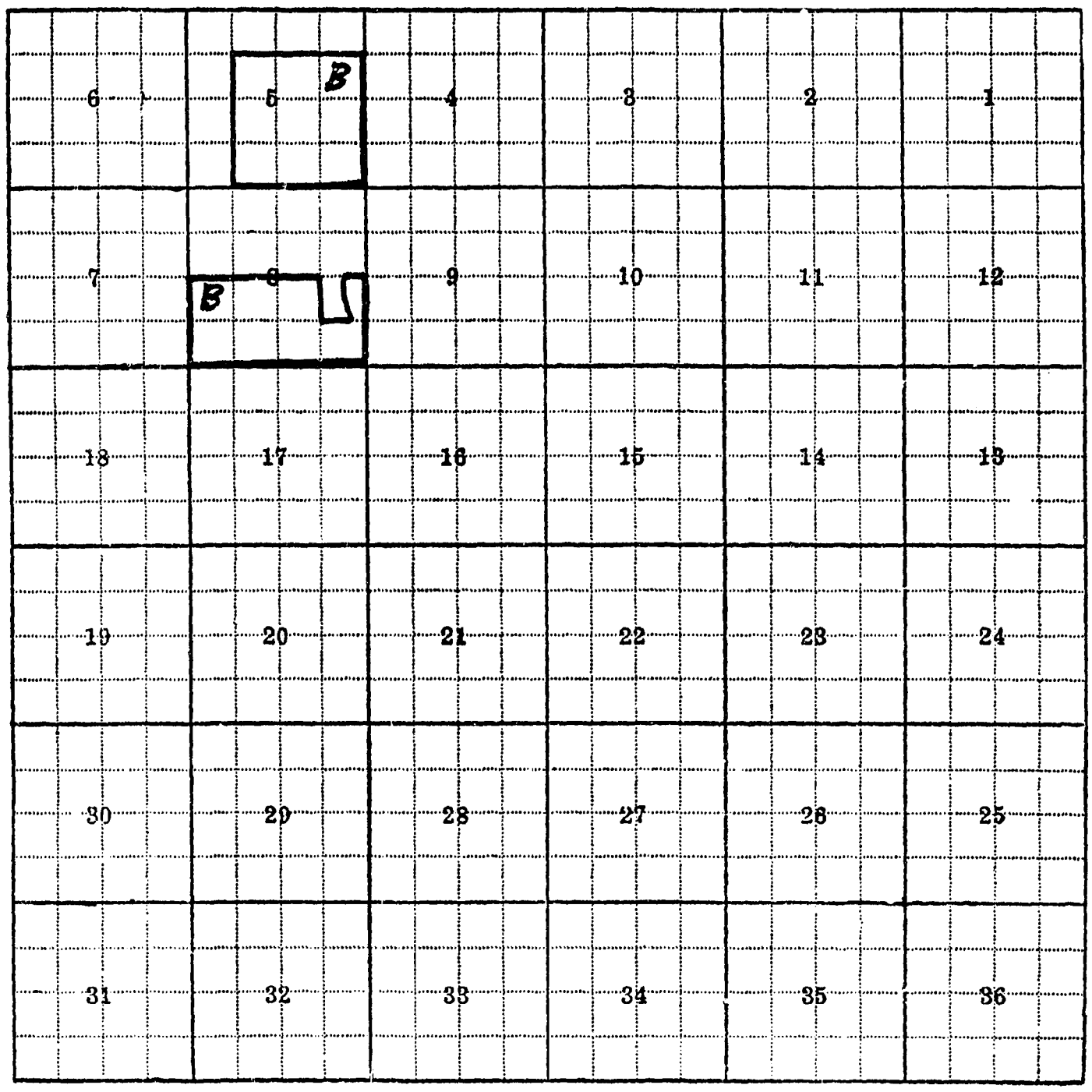
6
5
B
4
3
2
1
7
8
B
9
10
11
12
18
17
16
15
14
13
19
20
21
22
23
24
30
29
28
27
26
25
31
32
33
34
35
36

5-B, 8-B

F-1-A
County Missoula

Farm Checked: Date 5-13-59

By Robert Peter

STATE OF MONTANA
STATE ENGINEERS OFFICE
Water Resources Survey

T. 14N R. 14W Plat No. 52

Photo No. 3P-205

Legal Land Owner Frederick William & Eleanor P. Victor Address

Operator Orin Potter Address

Water is deliverd by:— x 1. Private System; 2. Ditch Company; 3. State Project; 4. Federal Project; 5. Irrigation District

If under Ditch Company, Irrigation District, or Government Project, state the number of shares or inches, acre feet, as the case may be in said system

App. No. Decree No.	NAME OF APPROPRIATOR TO WHOM DECREED	NAME OF STREAM	Date App. Date Priority	Miner's Inches	In Use	NAME OF DITCH (Water Delivered By)	No.	R/F	P/G/S	Present Irr. Acres	Irrigable Acres
A-185	Albert Jemison	Clearwater River	4-1-03	600	No-part	Blanchard Ditch	1	R		3	0
A-187A	Frederick W. Victor	Clearwater River	4-21-49	160	No-part						

NOTE: R—Denotes Regular Irrigation. F—Flood Irrigation. P—Water diverted by means of pumping. G—Water diverted by gravity. S—Stored Water.

Condition of System Topography River Basin Columbia River

Adequate Supply: Yes No Explain

Remarks

Also in: Plat No. Twp. Rge.	Plat No. Twp. Rge.	Plat No. Twp. Rge.
Plat No. Twp. Rge.	Plat No. Twp. Rge.	Plat No. Twp. Rge.

Information From:

Lee Cahoon & Field Survey

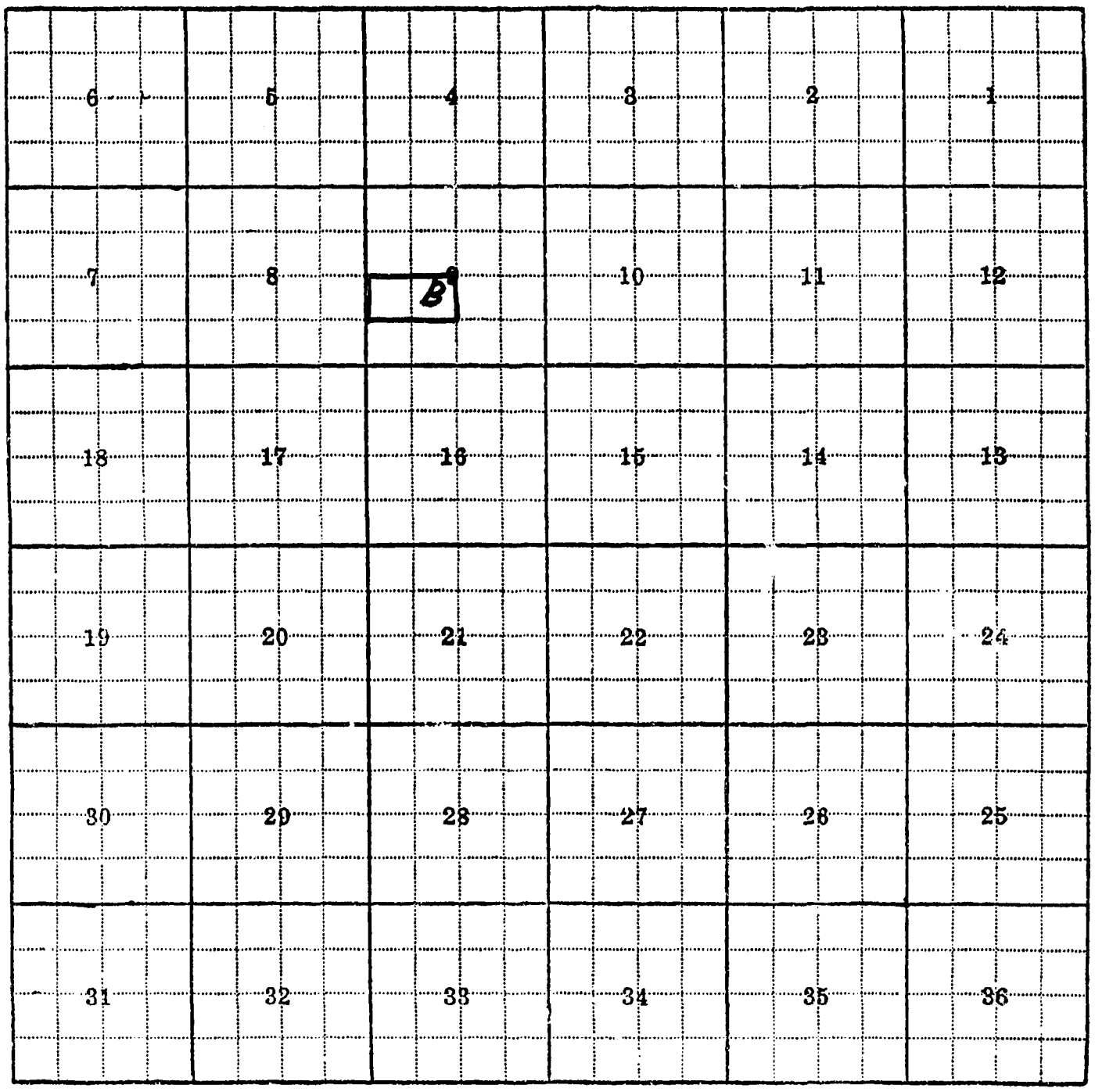
6
5
4
3
2
1
7
8
9
B
10
11
12
18
17
16
15
14
13
19
20
21
22
23
24
30
29
28
27
26
25
31
32
33
34
35
36

9-B