51
14N
15W

F-1-A
County Missoula

STATE OF MONTANA
STATE ENGINEERS OFFICE
Water Resources Survey

T 14N R 15W Plat No. 51
Photo No. 3P-163, 3P-165

Farm Checked: Date 5-14-59
By Robert Peter

Legal Land Owner Fred Baird Address
Operator Same Address

Water is delivered by:— 1. Private Sy 2. Ditch Company 3. State Project 4. Federal Project 5. Irrigation District

If under Ditch Company, Irrigation District, or Government Project, state the number of shares or inches, acre feet, as the case may be in said system

App. No. Decree No.	NAME OF APPROPRIATOR TO WHOM DECREED	NAME OF STREAM	Date App. Date Priority	Miner's Inches	In Use	NAME OF DITCH (Water Delivered By)	No.	R/F	P/G/S	Present Irr. Acres	Irrigable Acres
	NO IRRIGATION										
A-186	Phil Jemison & Jos. Zora	Clearwater River	6-17-09	1200	No-Part						

NOTE: R—Denotes Regular Irrigation. F—Flood Irrigation. P—Water diverted by means of pumping. G—Water diverted by gravity. S—Stored Water.

River Basin Columbia River

Condition of System Topography
Adequate Supply: Yes No Explain
Remarks

Also in: Plat No. Twp. Rge. Plat No. Twp. Rge.
Plat No. Twp. Rge. Plat No. Twp. Rge.
Plat No. Twp. Rge. Plat No. Twp. Rge.

Information From:
Fred Baird

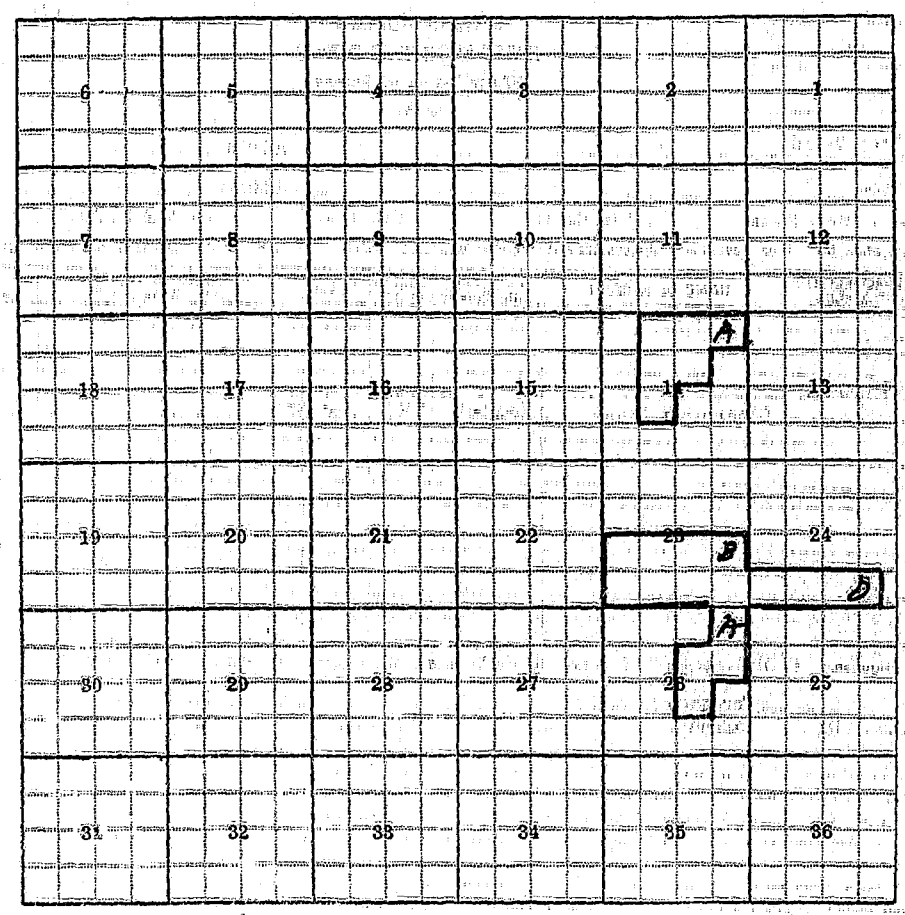

14=A, 23-B, 24=D, 26=A

F-1-A
County Missoula

STATE OF MONTANA
STATE ENGINEERS OFFICE
Water Resources Survey

T. 14N R. 15W Plat No. 51

Farm Checked: Date 6-2-59

Photo No. 3P-152, 3P-121

By Robert Peter

Legal Land Owner Joe & Sharon D. Blackburn Address Greenough

Operator Same Address

Water is deliverd by:— 1. Private System; 2. Ditch Company; 3. State Project; 4. Federal Project; 5. Irrigation District

If under Ditch Company, Irrigation District, or Government Project, state the number of shares or inches, acre feet, as the case may be in said system

App. No. Decree No.	NAME OF APPROPRIATOR TO WHOM DECREED	NAME OF STREAM	Date App. Date Priority	Miner's Inches	In Use	NAME OF DITCH (Water Delivered By)	No.	R/F	P/G/S	Present Irr. Acres	Irrigable Acres
	NO IRRIGATION										
A-1356	Hiram S. Blanchard	Unnamed Spring	8-30-84	4000	No						
A-1358	Hiram S. Blanchard	Unnamed Spring(water is taken from 2 springs and a lake on Cold Brook Creek)	8-30-84	750	No						

NOTE: R—Denotes Regular Irrigation. F—Flood Irrigation. P—Water diverted by means of pumping. G—Water diverted by gravity. S—Stored Water.

Condition of System ..... Topography ..... River Basin Columbia River

Adequate Supply: Yes..... No..... Explain .....

Remarks .....

Also in: Plat No..... Twp..... Rge.....	Plat No..... Twp..... Rge.....	Plat No..... Twp..... Rge.....
Plat No..... Twp..... Rge.....	Plat No..... Twp..... Rge.....	Plat No..... Twp..... Rge.....

Information From:
Henry Hayes

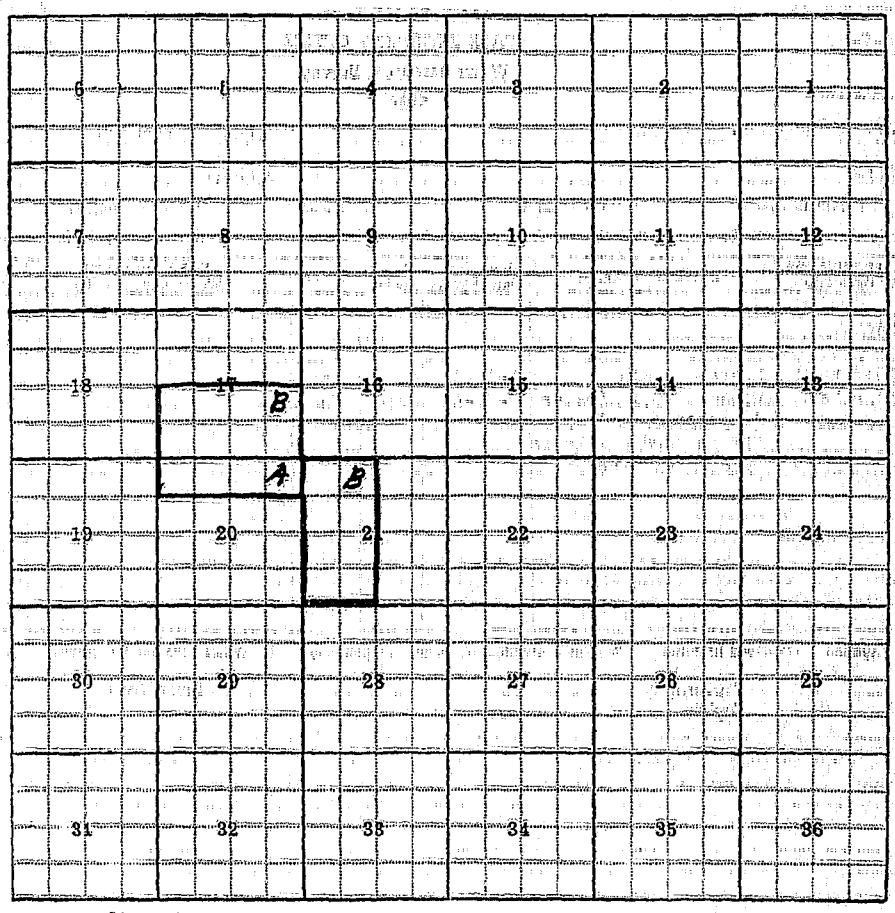
6
5
4
3
2
1
7
8
9
10
11
12
18
17
16
15
14
13
B
A
B
19
20
21
22
23
24
30
29
28
27
26
25
31
32
33
34
35
36

17=B, 20=A, 21=B

F-1-A

County Missoula

STATE OF MONTANA

STATE ENGINEERS OFFICE

Water Resources Survey

T. 14N R. 15W Plat No. 51

Farm Checked: Date 5-20-59

Photo No. 3P-165

By Robert Peter

Legal Land Owner G. H. & Grace Kreis Address Greenough

Operator Same Address

Water is deliverd by: X 1. Private System; 2. Ditch Company; 3. State Project; 4. Federal Project; 5. Irrigation District

If under Ditch Company, Irrigation District, or Government Project, state the number of shares or inches, acre feet, as the case may be in said system

App. No. Decree No.	NAME OF APPROPRIATOR TO WHOM DECREED	NAME OF STREAM	Date App. Date Priority	Miner's Inches	In Use	NAME OF DITCH (Water Delivered By)	No.	R/F	P/G/S	Present Ir. Acres	Irrigable Acres
D-39	Paul Greenough and										
	Union Trust &										
	Savings Bank, a										
	trustee	Elk Creek	9-23-15	400	Yes	Pump	1	R		41	0
		Unnamed Fk. Elk Cr.	1882	71	Yes	Greenough Ditch	1	R			
D-37	J. P. Baird	Elk Creek	3-1-09	100	No						
D-41	R. W. Smith	Elk Creek	5-1-05	300	No						
A-1379	Samuel Clem	Unnamed Spring	1892	15	Stock						

NOTE: R—Denotes Regular Irrigation. F—Flood Irrigation. P—Water diverted by means of pumping. G—Water diverted by gravity. S—Stored Water.

Condition of System Good Topography Creek Bottom River Basin Columbia River

Adequate Supply: Yes X No Explain

Remarks

Also in: Plat No. 52 Twp. 14N Rge. 14W | Plat No. 61 Twp. 13N Rge. 15W | Plat No. Twp. Rge. | Plat No. Twp. Rge.

Plat No. 62 Twp. 14N Rge. 15W | Plat No. Twp. Rge. | Plat No. Twp. Rge.

Information From:

Mr. Kreis


6
5
4
3
2
1
7
8
9
10
11
12
18
17
16
15
14
13
19
20
21
22
23
24
A
30
29
28
27
26
25
E
A
31
32
33
34
35
36

25-A. 26-E. 36-A

F-1-A

County Missoula

STATE OF MONTANA
STATE ENGINEERS OFFICE
Water Resources Survey

T 14N R 15W Plat No. 51

Farm Checked: Date 6-2-59

Photo No. 3P-165, 3P-151, 3P-123, 3P-121

By Robert Peter

Legal Land Owner Montana, State of Address

Operator School of Forestry Montana State University Address Missoula, Montana

Water is deliverd by:— 1. Private System; 2. Ditch Company; 3. State Project; 4. Federal Project; 5. Irrigation District

If under Ditch Company, Irrigation District, or Government Project, state the number of shares or inches, acre feet, as the case may be in said system

App. No. Decree No.	NAME OF APPROPRIATOR TO WHOM DECREED	NAME OF STREAM	Date App. Date Priority	Miner's Inches	In Use	NAME OF DITCH (Water Delivered By)	No.	R/F	P/G/S	Present Irr. Acres	Irrigable Acres
A-1759	Western Montana Land Co.	Unnamed Spring & Creek	8-14-17	100	Stock						

NOTE: R—Denotes Regular Irrigation. F—Flood Irrigation. P—Water diverted by means of pumping. G—Water diverted by gravity. S—Stored Water.

Condition of System ..... Topography ..... River Basin Columbia River

Adequate Supply: Yes..... No..... Explain .....

Remarks .....

Also in:								
Plat No. 31	Twp. 14N	Rge. 15W	Plat No. 42	Twp. 14N	Rge. 14W	Plat No. 42	Twp. 13N	Rge. 14W
Plat No. 52	Twp. 17N	Rge. 15W	Plat No. 53	Twp. 14N	Rge. 14W	Plat No. 66	Twp. 14N	Rge. 20W

Information From:

Doan Ross Williams

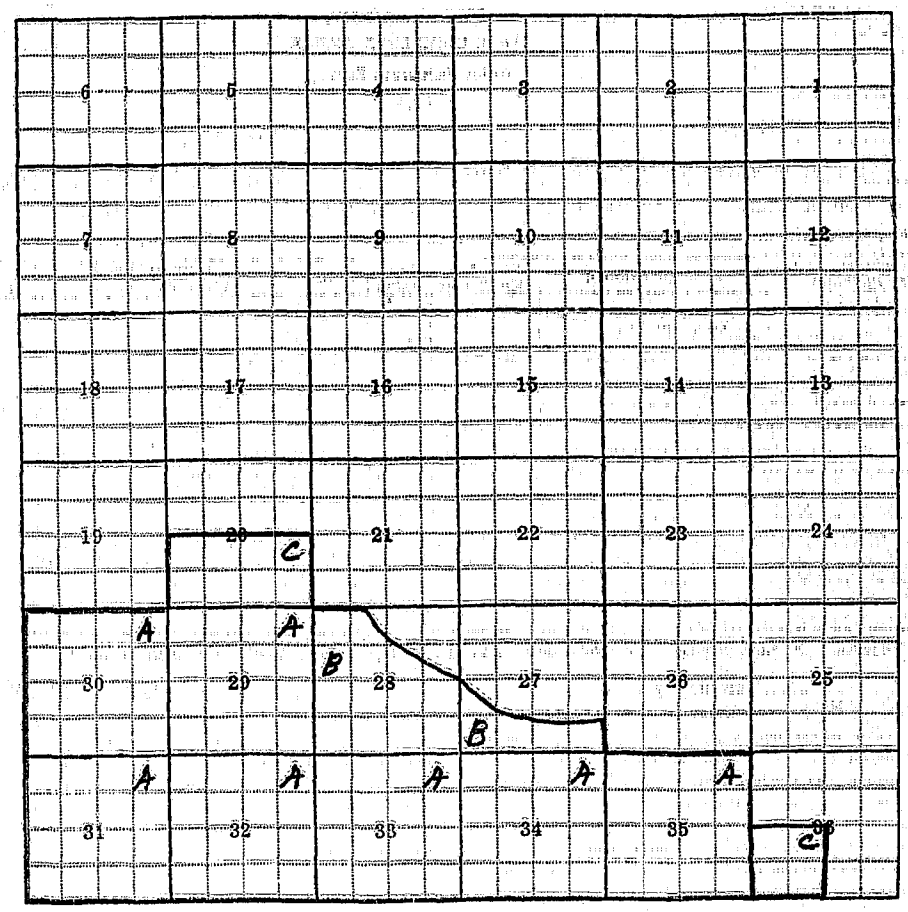

20-C, 27-B, 28-B, 29-A, 30-A, 31-A, 32-A, 33-A, 34-A, 35-A, 36-C

F-1-A

County Missoula

STATE OF MONTANA
STATE ENGINEERS OFFICE
Water Resources Survey

T. 14N R. 15W Plat No. 51

Farm Checked: Date 5-14-59

Photo No. 3P-163

By Robert Peter

Legal Land Owner Ollie Morris et al Address

Operator Fred Baird Address

Water is delivered by:— 1. Private System; 2. Ditch Company; 3. State Project; 4. Federal Project; 5. Irrigation District

If under Ditch Company, Irrigation District, or Government Project, state the number of shares or inches, acre-feet, as the case may be in said system

App. No. Decree No.	NAME OF APPROPRIATOR TO WHOM DECREED	NAME OF STREAM	Date App. Date Priority	Miner's Inches	In Use	NAME OF DITCH (Water Delivered By)	No.	R/F	P/G/S	Present Irr. Acres	Irrigable Acres
	NO IRRIGATION										
A-186	Phil Jemison & Wm. Zora	Clearwater River	6-17-09	1200	No-Part						
A-7425	Joseph L. Jemison	Unnamed Spring	3-16-15	80	Stock						

NOTE: R—Denotes Regular Irrigation. F—Flood Irrigation. P—Water diverted by means of pumping. G—Water diverted by gravity. S—Stored Water.

Condition of System Topography River Basin Columbia River

Adequate Supply: Yes No Explain

Remarks

Also in: Plat No. 52 Twp. 13N Rge. 14W | Plat No. Twp. Rge. | Plat No. Twp. Rge.
Plat No. 52 Twp. 14N Rge. 14W | Plat No. Twp. Rge. | Plat No. Twp. Rge.

Information From: Fred Baird

Plat No. 51

trict

Present Ir. Acres	Irrigable Acres



24-A

F-1-A

County Missoula

STATE OF MONTANA

STATE ENGINEERS OFFICE

Water Resources Survey

T. 14N R. 15W Plat No. 51

Photo No. 3P-165

Farm Checked: Date 6-2-59

By Robert Peter

Legal Land Owner Henry Praast Address Greenough.

Operator Same. Address

Water is deliverd by:— 1. Private System; 2. Ditch Company; 3. State Project; 4. Federal Project; 5. Irrigation District

If under Ditch Company, Irrigation District, or Government Project, state the number of shares or inches, acre feet, as the case may be in said system

App. No. Decree No.	NAME OF APPROPRIATOR TO WHOM DECREED	NAME OF STREAM	Date App. Date Priority	Miner's Inches	In Use	NAME OF DITCH (Water Delivered By)	No.	R/F	P/G/S	Present Irr. Acres	Irrigable Acres
	NO IRRIGATION										
A-186	Phil Jemison & Jos. Zora	Clearwater River	6-17-09	1200	No-Part						

NOTE: R—Denotes Regular Irrigation. F—Flood Irrigation. P—Water diverted by means of pumping. G—Water diverted by gravity. S—Stored Water.

Condition of System ..... Topography ..... River Basin Columbia River

Adequate Supply: Yes..... No..... Explain .....

Remarks .....

Also in: Plat No..... Twp..... Rge..... Plat No..... Twp..... Rge.....	Plat No..... Twp..... Rge..... Plat No..... Twp..... Rge.....	Plat No..... Twp..... Rge..... Plat No..... Twp..... Rge.....

Information From:

Henry Hayes

Plat No. 51

P-165

District

/s	Present Irr. Acres	Irrigable Acres

er.

r

From:

ayes

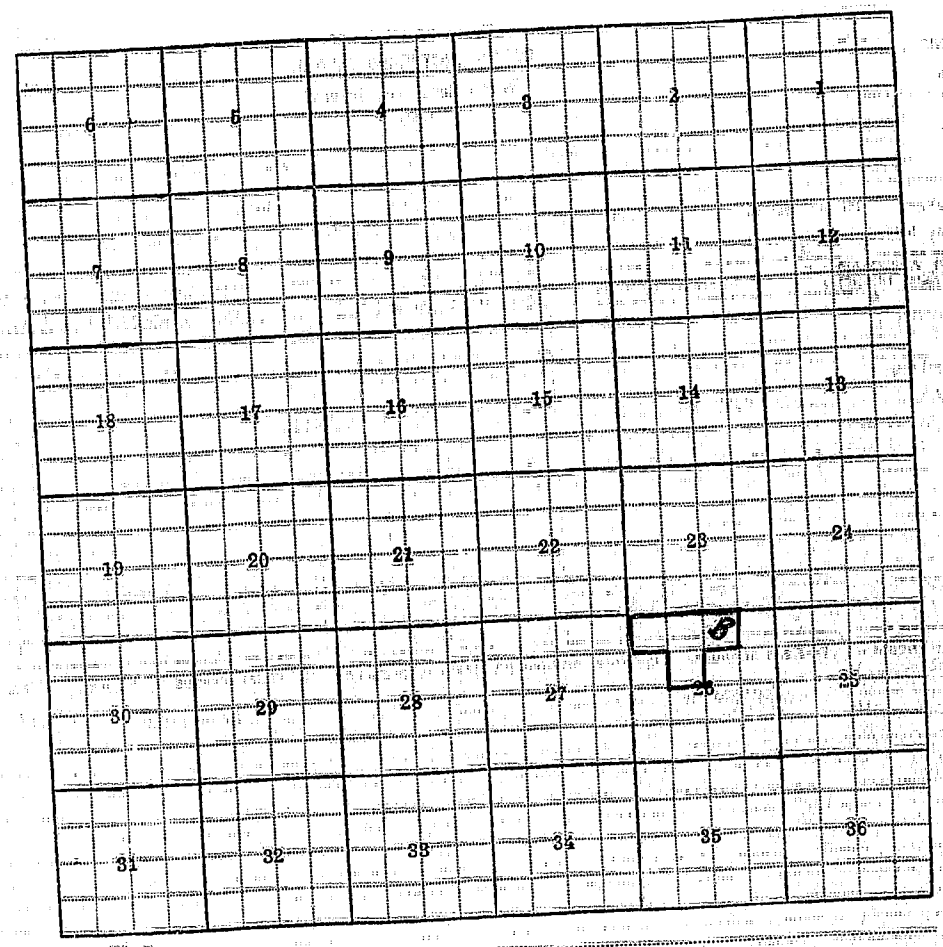

26-B

F-1-A

County Missoula

STATE OF MONTANA

STATE ENGINEERS OFFICE

Water Resources Survey

T. 14N R. 15W Plat No. 51

Farm Checked: Date 5-15-59

Photo No. 3P-152

By Robert Peter

Legal Land Owner Robert & Emma Olson Address

Operator Same Address

Water is deliverd by:— x 1. Private System; 2. Ditch Company; 3. State Project; 4. Federal Project; 5. Irrigation District

If under Ditch Company, Irrigation District, or Government Project, state the number of shares or inches, acre feet as the case may be in said system

App. No. Decree No.	NAME OF APPROPRIATOR TO WHOM DECREED	NAME OF STREAM	Date App. Date Priority	Miner's Inches	In Use	NAME OF DITCH (Water Delivered By)	No.	R/F	P/G/S	Present Irr. Acres	Irrigable Acres
A-1257	Hiram S. Blanchard	Unnamed Spring	5-18-86	985	Yes	Olson Ditch	1	R		13	0
A-75A	Robert W. Olson	Blackfoot River	8-10-58	300	No	Pump	1	R		0	74

NOTE: R—Denotes Regular Irrigation. F—Flood Irrigation. P—Water diverted by means of pumping. G—Water diverted by gravity. S—Stored Water.

Condition of System Topography River Basin Columbia River

Adequate Supply: Yes No Explain

Remarks R/W Blackfoot River - Robert Olson

Also in: Plat No. Twp. Rge.	Plat No. Twp. Rge.	Plat No. Twp. Rge.
Plat No. Twp. Rge.	Plat No. Twp. Rge.	Plat No. Twp. Rge.

Information From:

Field Survey

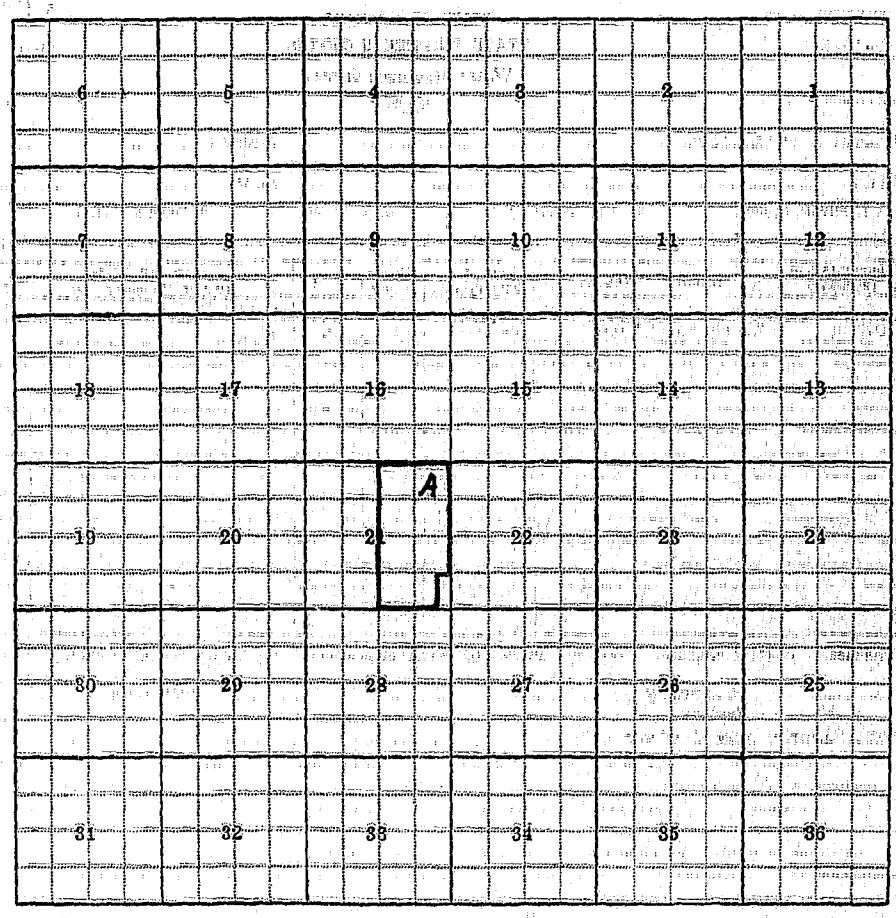
6
5
4
3
2
1
7
8
9
10
11
12
18
17
16
15
14
13
A
19
20
21
22
23
24
30
29
28
27
26
25
31
32
33
34
35
36

F-1-A

County Missoula

STATE OF MONTANA
STATE ENGINEERS OFFICE
Water Resources Survey

T 14N R 15W Plat No. 51

Farm Checked: Date 6-2-59

Photo No. 3P-121

By Robert Peter

Legal Land Owner William J. & Marian Sullivan Address Greenough

Operator Same Address

Water is deliverd by:— 1. Private System; 2. Ditch Company; 3. State Project; 4. Federal Project; 5. Irrigation District

If under Ditch Company, Irrigation District, or Government Project, state the number of shares or inches, acre feet, as the case may be in said system

App. No. Decree No.	NAME OF APPROPRIATOR TO WHOM DECREED	NAME OF STREAM	Date App. Date Priority	Miner's Inches	In Use	NAME OF DITCH (Water Delivered By)	No.	R/F	P/G/S	Present Irr. Acres	Irrigable Acres
	NO IRRIGATION										
A-1721	George McConkey	Unnamed Creek	6-12-10	200	No						

NOTE: R—Denotes Regular Irrigation. F—Flood Irrigation. P—Water diverted by means of pumping. G—Water diverted by gravity. S—Stored Water.

Condition of System ..... Topography ..... River Basin Columbia River

Adequate Supply: Yes..... No..... Explain .....

Remarks .....

Also in: Plat No..... Twp..... Rge.....	Plat No..... Twp..... Rge.....	Plat No..... Twp..... Rge.....
Plat No..... Twp..... Rge.....	Plat No..... Twp..... Rge.....	Plat No..... Twp..... Rge.....

Information From:

Henry Hayes

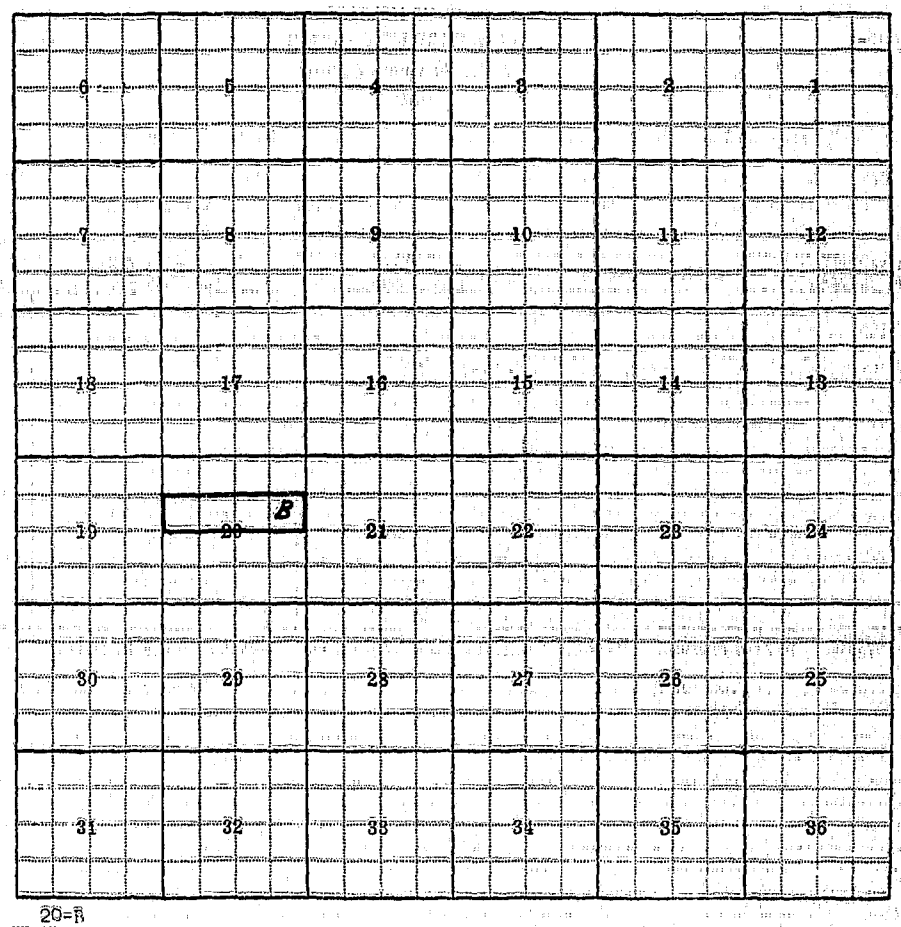
6
5
4
3
2
1
7
8
9
10
11
12
18
17
16
15
14
13
19
20
B
21
22
23
24
30
29
28
27
26
25
31
32
33
34
35
36

20=B

F-1-A
County Missoula

STATE OF MONTANA
STATE ENGINEERS OFFICE
Water Resources Survey

T. 14N R. 15W Plat No. 51

Farm Checked: Date 5-15-59

Photo No. 3P-152

By Robert Peter

Legal Land Owner Frank L. & Clara M. Vannoy Address Greenough

Operator Rodney Vannoy-buying Address

Water is deliverd by: X 1. Private System; 2. Ditch Company; 3. State Project; 4. Federal Project; 5. Irrigation District

If under Ditch Company, Irrigation District, or Government Project, state the number of shares or inches, acre feet, as the case may be in said system

App. No. Decree No.	NAME OF APPROPRIATOR TO WHOM DECREED	NAME OF STREAM	Date App. Date Priority	Miner's Inches	In Use	NAME OF DITCH (Water Delivered By)	No.	R/F	P/G/S	Present Irr. Acres	Irrigable Acres
A-73	S. G. Smith	Black Canyon Creek	6-20-11	100	Yes	Smith Ditch	1	F		25	0
A-1746)	S. G. Smith	Unnamed Creek	6-20-11	100	Yes	Smith Ditch	1	F		12	0
A-1755A)	Rodney M. Vannoy	Unnamed Creek	5-25-54	100	Yes						

NOTE: R—Denotes Regular Irrigation. F—Flood Irrigation. P—Water diverted by means of pumping. G—Water diverted by gravity. S—Stored Water.

Condition of System Fair Topography Bench River Basin Columbia River
Adequate Supply: Yes..... No. X Explain Flood water only, stream too small.
Remarks plan to relocate ditches and put in border dikes to spread water available.

Also in: Plat No. 52 Twp. 14N Rge. 14W	Plat No. ..... Twp. ..... Rge.	Plat No. ..... Twp. ..... Rge. .....
Plat No. ..... Twp. ..... Rge.	Plat No. ..... Twp. ..... Rge.	Plat No. ..... Twp. ..... Rge. .....

Information From:
Rodney Vannoy

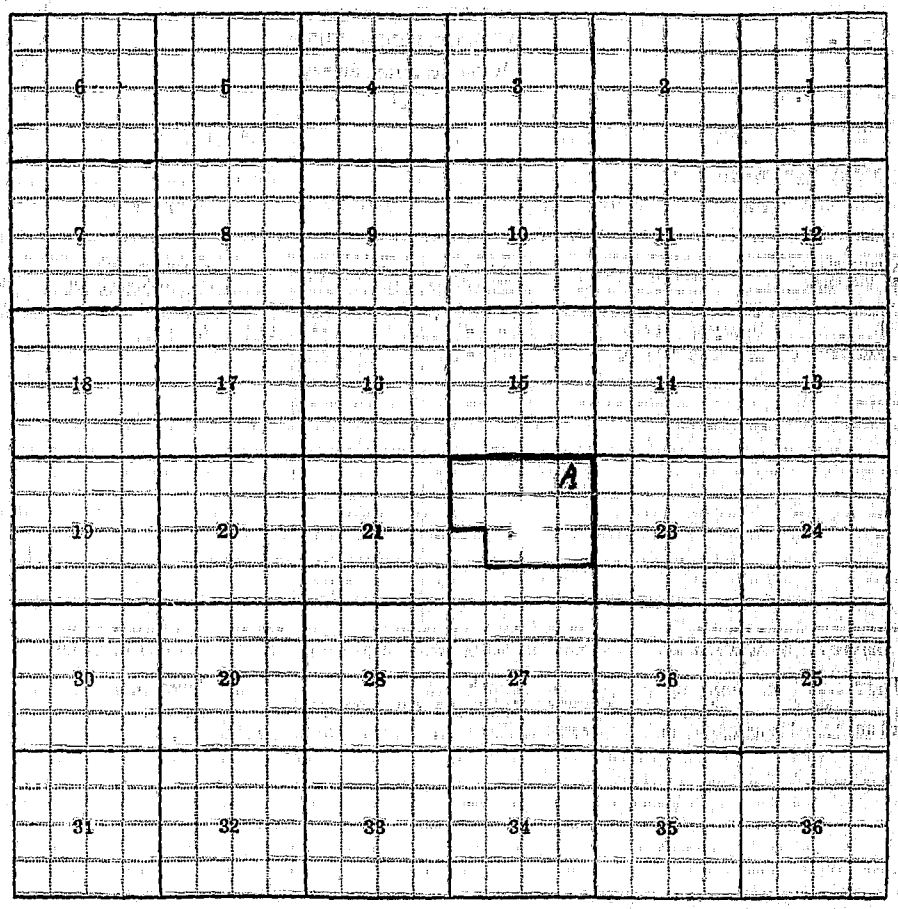
6
5
4
3
2
1
7
8
9
10
11
12
18
17
16
15
14
13
A
19
20
21
22
23
24
30
29
28
27
26
25
31
32
33
34
35
36

22=A

F-1-A

County Missoula

STATE OF MONTANA

STATE ENGINEERS OFFICE

Water Resources Survey

T. 14N R. 15W Plat No. 51

Farm Checked: Date 5-15-59

Photo No. 3P-152

By Robert Peter

Legal Land Owner Rodney & Patricia C. Vannoy Address

Operator Same Address

Water is delivered by:— 1. Private System; 2. Ditch Company; 3. State Project; 4. Federal Project; 5. Irrigation District

If under Ditch Company, Irrigation District, or Government Project, state the number of shares or inches, acre feet, as the case may be in said system

App. No. Decree No.	NAME OF APPROPRIATOR TO WHOM DECREED	NAME OF STREAM	Date App. Date Priority	Miner's Inches	In Use	NAME OF DITCH (Water Delivered By)	No.	R/F	P/G/S	Present Irr. Acres	Irrigable Acres
	NO IRRIGATION										
A-1755B	Rodney M. Vannoy	Unnamed Creek	7-1-52	200	No						

NOTE: R—Denotes Regular Irrigation. F—Flood Irrigation. P—Water diverted by means of pumping. G—Water diverted by gravity. S—Stored Water.

Condition of System Topography River Basin Columbia River

Adequate Supply: Yes No Explain

Remarks

Also in: Plat No. Twp. Rge.	Plat No. Twp. Rge.	Plat No. Twp. Rge.
Plat No. Twp. Rge.	Plat No. Twp. Rge.	Plat No. Twp. Rge.

Information From:

Rodney Vannoy

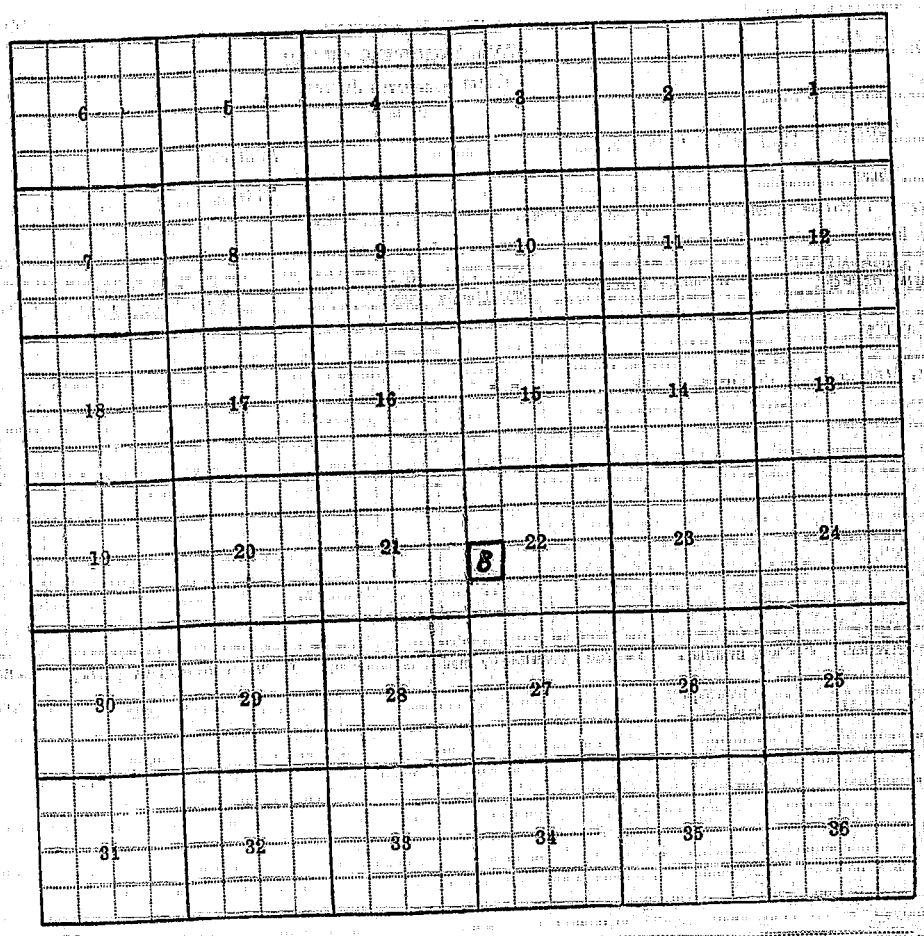
6
5
4
3
2
1
7
8
9
10
11
12
18
17
16
15
14
13
19
20
21
B
22
23
24
30
29
28
27
26
25
31
32
33
34
35
36

22=B

F-1-A

County Missoula

STATE OF MONTANA

STATE ENGINEERS OFFICE

Water Resources Survey

T 14N R 15W Plat No. 51

Photo No. 3P-151, 3P-163

Farm Checked: Date 5-15-59

By Robert Peter

Legal Land Owner Walter M. Vannoy Address Greenough

Operator Same Address

Water is delivered by:— 1. Private System; 2. Ditch Company; 3. State Project; 4. Federal Project; 5. Irrigation District

If under Ditch Company, Irrigation District, or Government Project, state the number of shares or inches, acre feet, as the case may be in said system

App. No. Decree No.	NAME OF APPROPRIATOR TO WHOM DECREED	NAME OF STREAM	Date App. Date Priority	Miner's Inches	In Use	NAME OF DITCH (Water Delivered By)	No.	R/F	P/G/S	Present Irr. Acres	Irrigable Acres
	NO IRRIGATION										
A-184	Abraham Jemison	Clearwater River	11-18-07	1200	No						

NOTE: R—Denotes Regular Irrigation. F—Flood Irrigation. P—Water diverted by means of pumping. G—Water diverted by gravity. S—Stored Water.

Condition of System ..... Topography ..... River Basin Columbia River

Adequate Supply: Yes..... No..... Explain .....

Remarks .....

Also in: Plat No..... Twp..... Rge.....	Plat No..... Twp..... Rge.....	Plat No..... Twp..... Rge.....
Plat No..... Twp..... Rge.....	Plat No..... Twp..... Rge.....	Plat No..... Twp..... Rge.....

Information From:
Rodney Vannoy

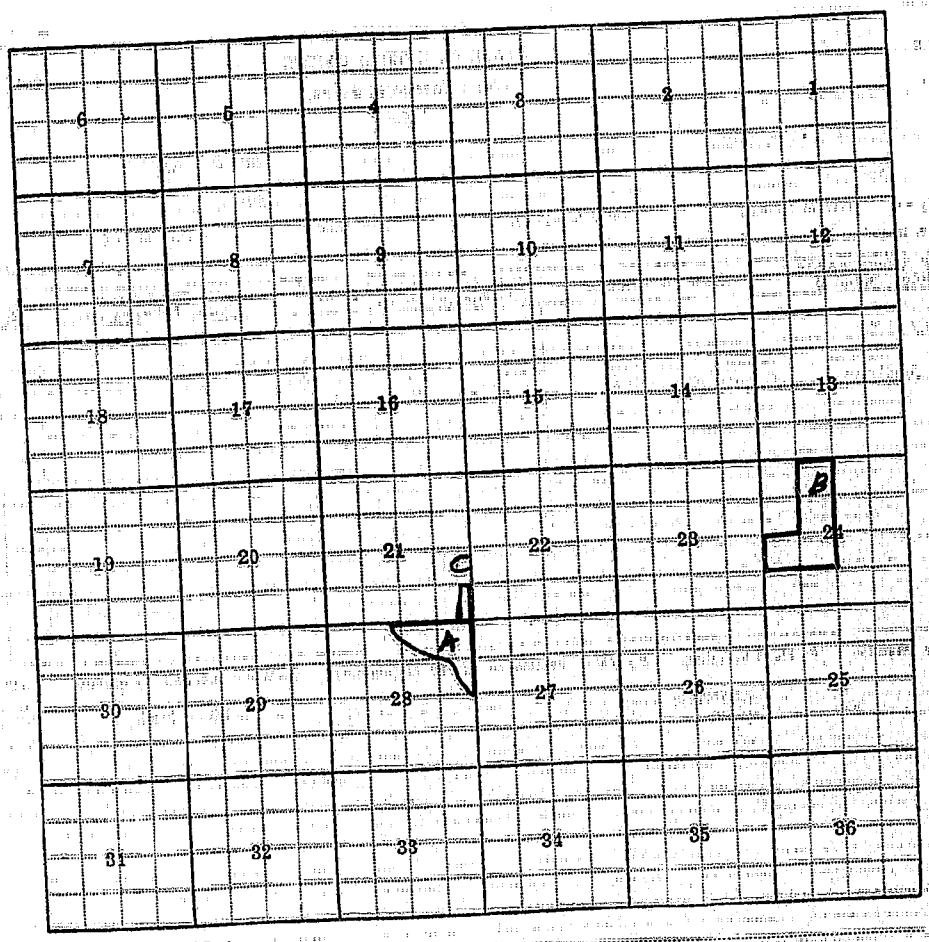

24-B, 21-C, 28-A
21-C, & 28-A in Walter M. & Clara E. Vanney name.

51
14N
15W

F-1-A
County Missoula

Form Checked: Date 5-14-59

By Robert Peter

STATE OF MONTANA
STATE ENGINEERS OFFICE
Water Resources Survey

T. 14N R. 15W Plat No. 51

Photo No. 3P-163, 3P-165

Legal Land Owner Fred Baird Address

Operator Same Address

Water is deliverd by:— 1. Private System; 2. Ditch Company; 3. State Project; 4. Federal Project; 5. Irrigation District

If under Ditch Company, Irrigation District, or Government Project, state the number of shares or inches, acre feet, as the case may be in said system

App. No. Decree No.	NAME OF APPROPRIATOR TO WHOM DECREED	NAME OF STREAM	Date App. Date Priority	Miner's Inches	In Use	NAME OF DITCH (Water Delivered By)	No.	R/F	P/G/S	Present Irr. Acres	Irrigable Acres
	NO IRRIGATION										
A-186	Phil Jemison & Jos. Zora	Clearwater River	6-17-09	1200	No-Part						

NOTE: R—Denotes Regular Irrigation. F—Flood Irrigation. P—Water diverted by means of pumping. G—Water diverted by gravity. S—Stored Water.

Condition of System Topography River Basin Columbia River

Adequate Supply: Yes No. Explain

Remarks

Also in: Plat No. Twp. Rge.	Plat No. Twp. Rge.	Plat No. Twp. Rge.
Plat No. Twp. Rge.	Plat No. Twp. Rge.	Plat No. Twp. Rge.

Information From:
Fred Baird

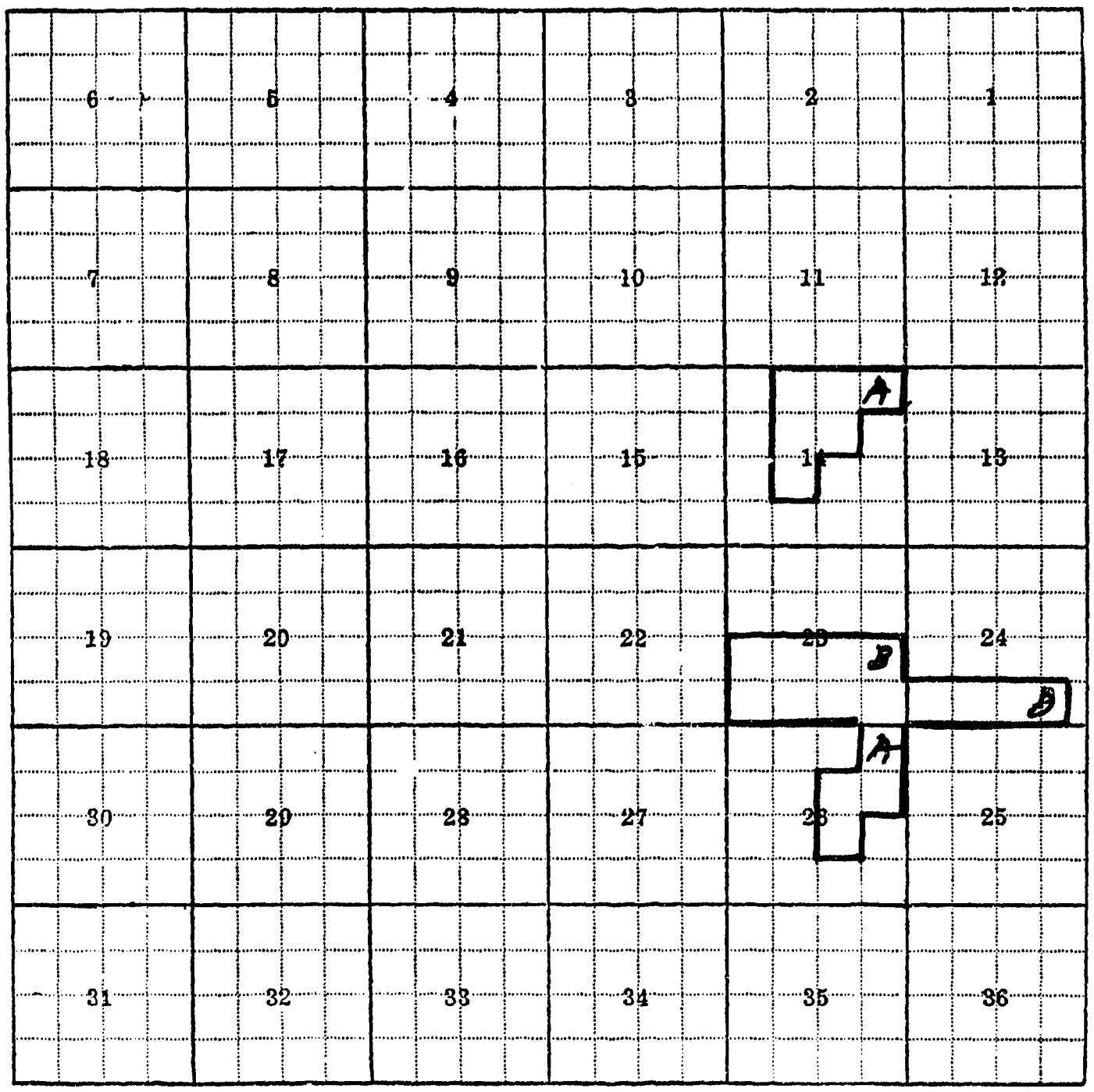

14-A, 23-B, 24-D, 26-A

F-1-A
County Missoula

Farm Checked: Date 6-2-59

By Robert Peter

STATE OF MONTANA
STATE ENGINEERS OFFICE
Water Resources Survey

T. 14N R. 15W Plat No. 51

Photo No. 3P-152, 3P-121

Legal Land Owner Joe & Sharon D. Blackburn Address Greenough

Operator Same Address

Water is deliverd by:— 1. Private System; 2. Ditch Company; 3. State Project; 4. Federal Project; 5. Irrigation District

If under Ditch Company, Irrigation District, or Government Project, state the number of shares or inches, acre feet, as the case may be in said system

App. No. Decree No.	NAME OF APPROPRIATOR TO WHOM DECREED	NAME OF STREAM	Date App. Date Priority	Miner's Inches	In Use	NAME OF DITCH (Water Delivered By)	No.	R/F	P/G/S	Present Irr. Acres	Irrigable Acres
	NO IRRIGATION										
A-1356	Hiram S. Blanchard	Unnamed Spring	8-30-84	4000	No						
A-1358	Hiram S. Blanchard	Unnamed Spring(water is taken from 2 springs and a lake on Cold Brook Creek)	8-30-84	750	No						

NOTE: R—Denotes Regular Irrigation. F—Flood Irrigation. P—Water diverted by means of pumping. G—Water diverted by gravity. S—Stored Water.

Condition of System Topography River Basin Columbia River

Adequate Supply: Yes No Explain

Remarks

Also in: Plat No. Twp. Rge.	Plat No. Twp. Rge.	Plat No. Twp. Rge.
Plat No. Twp. Rge.	Plat No. Twp. Rge.	Plat No. Twp. Rge.

Information From:
Henry Hayes

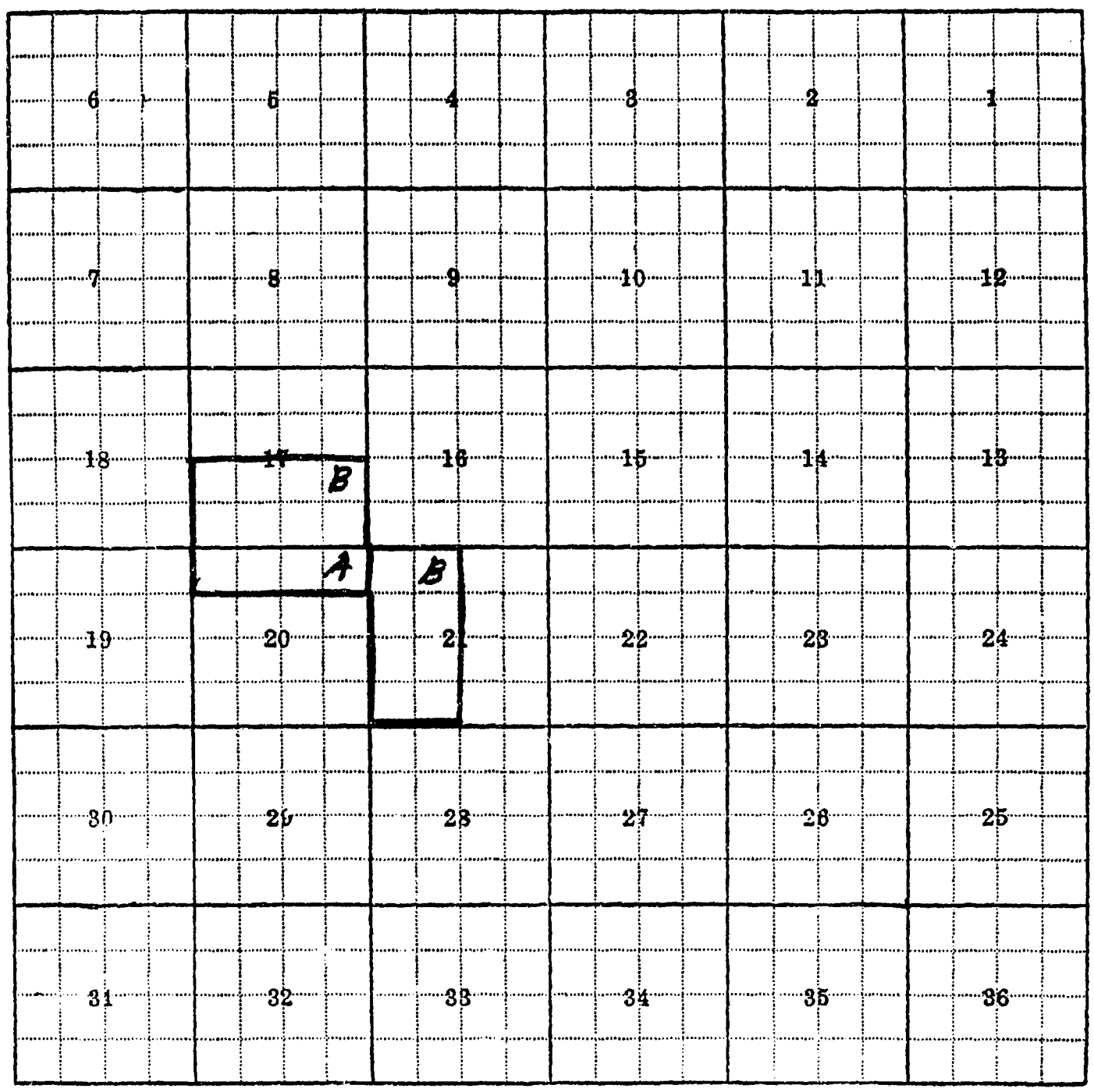
6
5
4
3
2
1
7
8
9
10
11
12
18
17
B
16
15
14
13
A
B
19
20
21
22
23
24
30
29
28
27
26
25
31
32
33
34
35
36

17-B, 20-A, 21-B

F-1-A

County Missoula

Farm Checked: Date 5-20-59

By Robert Peter

STATE OF MONTANA
STATE ENGINEERS OFFICE
Water Resources Survey

T. 14N R. 15W Plat No. 51

Photo No. 3P-165

Legal Land Owner G. H. & Grace Kreis Address Greenough

Operator Same Address

Water is deliverd by: X 1. Private System; 2. Ditch Company; 3. State Project; 4. Federal Project; 5. Irrigation District

If under Ditch Company, Irrigation District, or Government Project, state the number of shares or inches, acre feet, as the case may be in said system

App. No. Decree No.	NAME OF APPROPRIATOR TO WHOM DECREED	NAME OF STREAM	Date App. Date Priority	Miner's Inches	In Use	NAME OF DITCH (Water Delivered By)	No.	R/F	P/G/S	Present Irr. Acres	Irrigable Acres
D-39	Paul Greenough and										
	Union Trust &										
	Savings Bank, a										
	trustee	Elk Creek	9-23-45	400	Yes	Pump	1	R)		41	0
		Unnamed Fk. Elk Cr.	1882	71	Yes	Greenough Ditch	1	R)			
D-37	J. P. Baird	Elk Creek	3-1-09	100	No						
D-41	R. W. Smith	Elk Creek	5-1-05	300	No						
A-1379	Samuel Clem	Unnamed Spring	1897	15	Stock						

NOTE: R—Denotes Regular Irrigation. F—Flood Irrigation. P—Water diverted by means of pumping. G—Water diverted by gravity. S—Stored Water.

Condition of System Good Topography Creek Bottom River Basin Columbia River

Adequate Supply: Yes X No Explain

Remarks

Also in: Plat No. 52	Twp. 14N	Rge. 14W	Plat No. 61	Twp. 13N	Rge. 15W	Plat No.	Twp.	Rge.
Plat No. 62	Twp. 14N	Rge. 15W	Plat No.	Twp.	Rge.	Plat No.	Twp.	Rge.

Information From:

Mr. Kreis

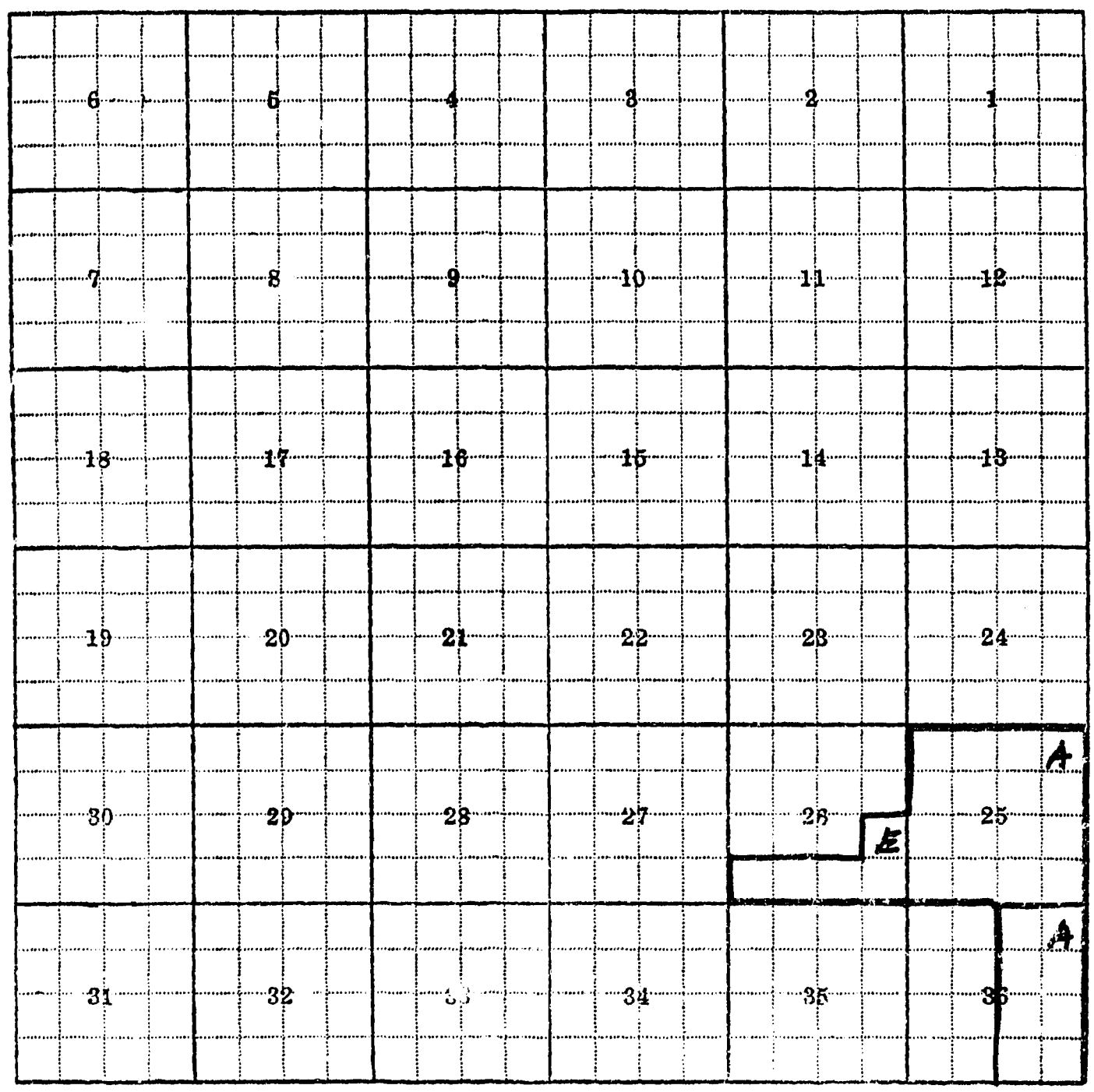
6
5
4
3
2
1
7
8
9
10
11
12
18
17
16
15
14
13
19
20
21
22
23
24
A
30
29
28
27
26
E
25
A
31
32
34
35
36

25-A, 26-E, 36-A

F-1-A

County Missoula

Farm Checked: Date 6-2-59

By Robert Peter

STATE OF MONTANA
STATE ENGINEERS OFFICE
Water Resources Survey

T. 14N R. 15W Plat No. 51

Photo No. 3P-165, 3P-151, 3P-123, 3P-121

Legal Land Owner Montana, State of Address

Operator School of Forestry Montana State University Address Missoula, Montana

Water is deliverd by:— 1. Private System; 2. Ditch Company; 3. State Project; 4. Federal Project; 5. Irrigation District

If under Ditch Company, Irrigation District, or Government Project, state the number of shares or inches, acre feet, as the case may be in said system

App. No. Decree No.	NAME OF APPROPRIATOR TO WHOM DECREED	NAME OF STREAM	Date App. Date Priority	Miner's Inches	In Use	NAME OF DITCH (Water Delivered By)	No.	R/F	P/G/S	Present Irr. Acres	Irrigable Acres
A-1759	Western Montana										
	Land Co.	Unnamed Spring &									
		Creek	8-14-17	100	Stock						

NOTE: R—Denotes Regular Irrigation. F—Flood Irrigation. P—Water diverted by means of pumping. G—Water diverted by gravity. S—Stored Water.

Condition of System Topography River Basin Columbia River

Adequate Supply: Yes No Explain

Remarks

Also in: Plat No. Twp. Rge.	Plat No. Twp. Rge.	Plat No. Twp. Rge.
Plat No. Twp. Rge.	Plat No. Twp. Rge.	Plat No. Twp. Rge.

Information From:

Doan Ross Williams

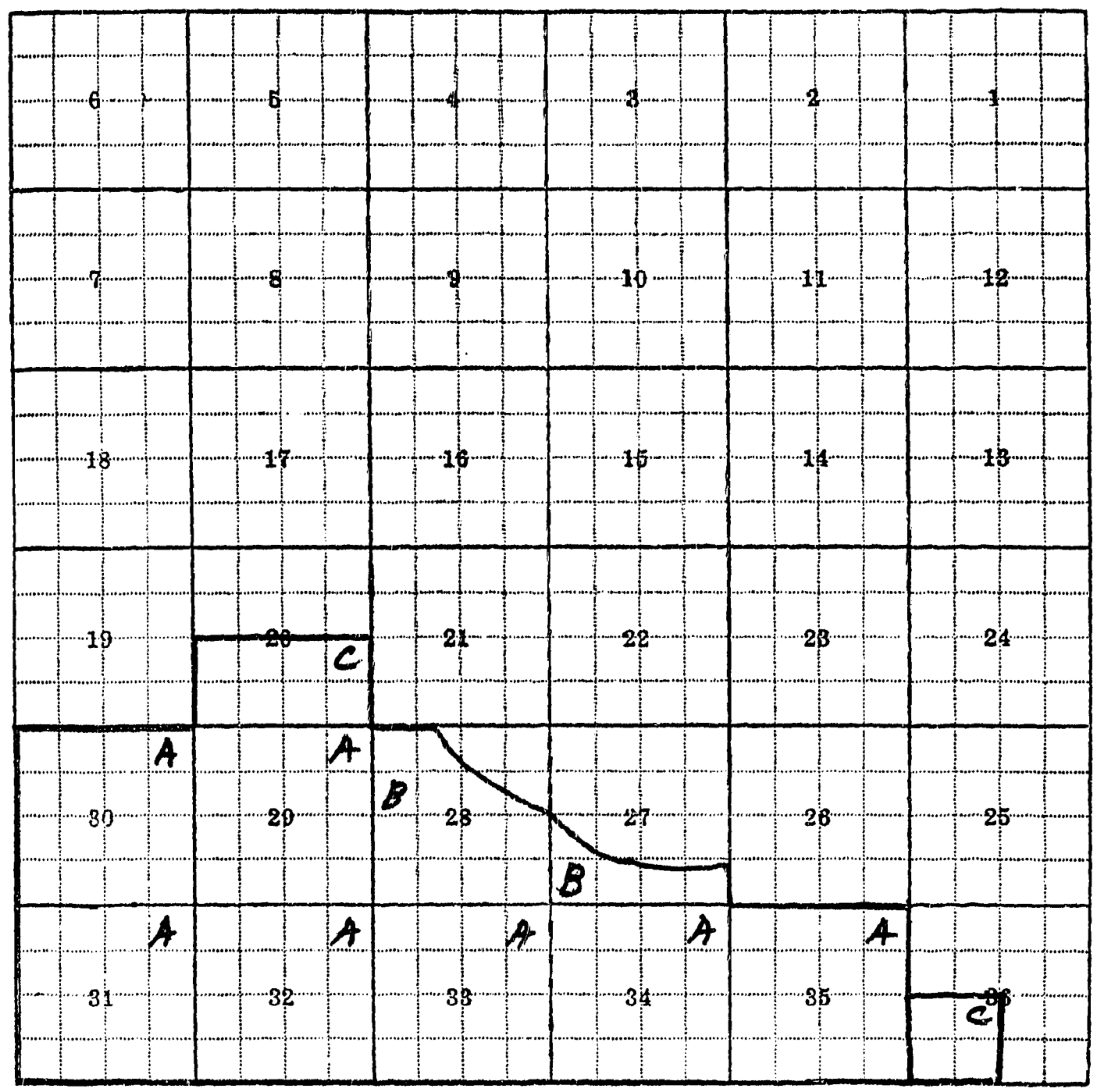

20-C, 27-B, 28-B, 29-A, 30-A, 31-A, 32-A, 33-A, 34-A, 35-A, 36-C

F-1-A

County Missoula

Farm Checked: Date 5-14-59

By Robert Peter

STATE OF MONTANA
STATE ENGINEERS OFFICE
Water Resources Survey

T. 14N R. 15W Plat No. 51

Photo No. 3P-163

Legal Land Owner Ollie Morris et al Address

Operator Fred Baird Address

Water is deliverd by:— 1. Private System; 2. Ditch Company; 3. State Project; 4. Federal Project; 5. Irrigation District

If under Ditch Company, Irrigation District, or Government Project, state the number of shares or inches, acre feet, as the case may be in said system

App. No. Decree No.	NAME OF APPROPRIATOR TO WHOM DECREED	NAME OF STREAM	Date App. Date Priority	Miner's Inches	In Use	NAME OF DITCH (Water Delivered By)	No.	R/F	P/G/S	Present Irr. Acres	Irrigable Acres
	NO IRRIGATION										
A-186	Phil Jemison & Jos. Zora	Clearwater River	6-17-09	1200	No-Part						
A-1425	Joseph L. Jemison	Unnamed Spring	3-16-15	80	Stock						

NOTE: R—Denotes Regular Irrigation. F—Flood Irrigation. P—Water diverted by means of pumping. G—Water diverted by gravity. S—Stored Water.

Condition of System Topography River Basin Columbia River

Adequate Supply: Yes No Explain

Remarks

Also in:								
Plat No. 62	Twp. 13N	Rge. 14W	Plat No.	Twp.	Rge.	Plat No.	Twp.	Rge.
Plat No. 52	Twp. 14N	Rge. 14W	Plat No.	Twp.	Rge.	Plat No.	Twp.	Rge.

Information From:

Fred Baird

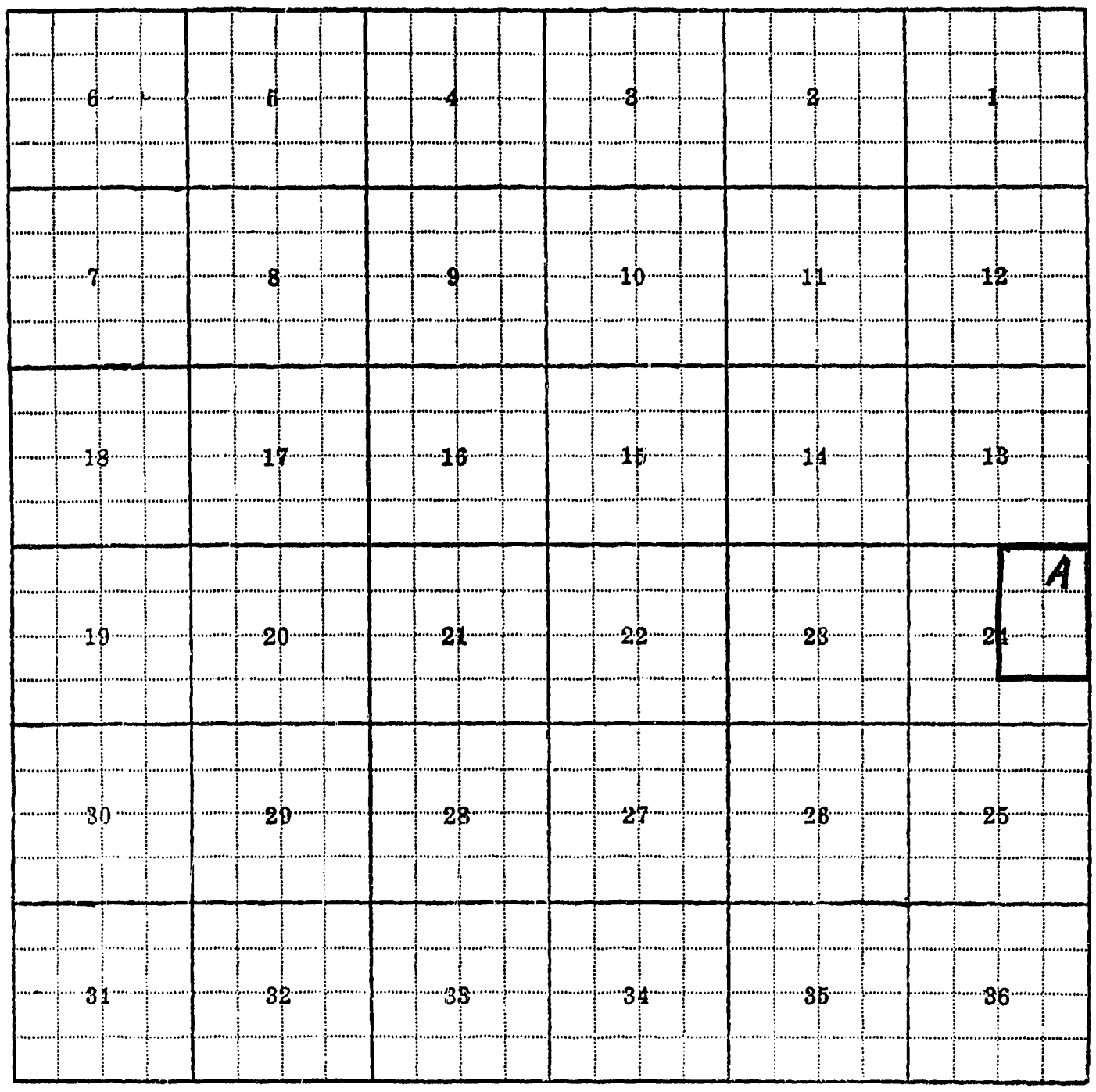
6
5
4
3
2
1
7
8
9
10
11
12
18
17
16
15
14
13
A
19
20
21
22
23
24
30
29
28
27
26
25
31
32
33
34
35
36

24-A

F-1-A

County Missoula

Farm Checked: Date 6-2-59

By Robert Peter

STATE OF MONTANA
STATE ENGINEERS OFFICE
Water Resources Survey

T. 14N R. 15W Plat No. 51

Photo No. 3P-165

Legal Land Owner Henry Praast Address Greenough.

Operator Same Address

Water is deliverd by:— 1. Private System; 2. Ditch Company; 3. State Project; 4. Federal Project; 5. Irrigation District

If under Ditch Company, Irrigation District, or Government Project, state the number of shares or inches, acre feet, as the case may be in said system

App. No. Decree No.	NAME OF APPROPRIATOR TO WHOM DECREED	NAME OF STREAM	Date App. Date Priority	Miner's Inches	In Use	NAME OF DITCH (Water Delivered By)	No.	R/F	P/G/S	Present Irr. Acres	Irrigable Acres
	NO IRRIGATION										
A-186	Phil Jemison & Jos. Zora	Clearwater River	6-17-09	1200	No-Part						

NOTE: R—Denotes Regular Irrigation. F—Flood Irrigation. P—Water diverted by means of pumping. G—Water diverted by gravity. S—Stored Water.

Condition of System ..... Topography ..... River Basin Columbia River

Adequate Supply: Yes..... No..... Explain .....

Remarks .....

Also in: Plat No..... Twp..... Rge.....	Plat No..... Twp..... Rge.....	Plat No..... Twp..... Rge.....
Plat No..... Twp..... Rge.....	Plat No..... Twp..... Rge.....	Plat No..... Twp..... Rge.....

Information From:

Henry Hayes

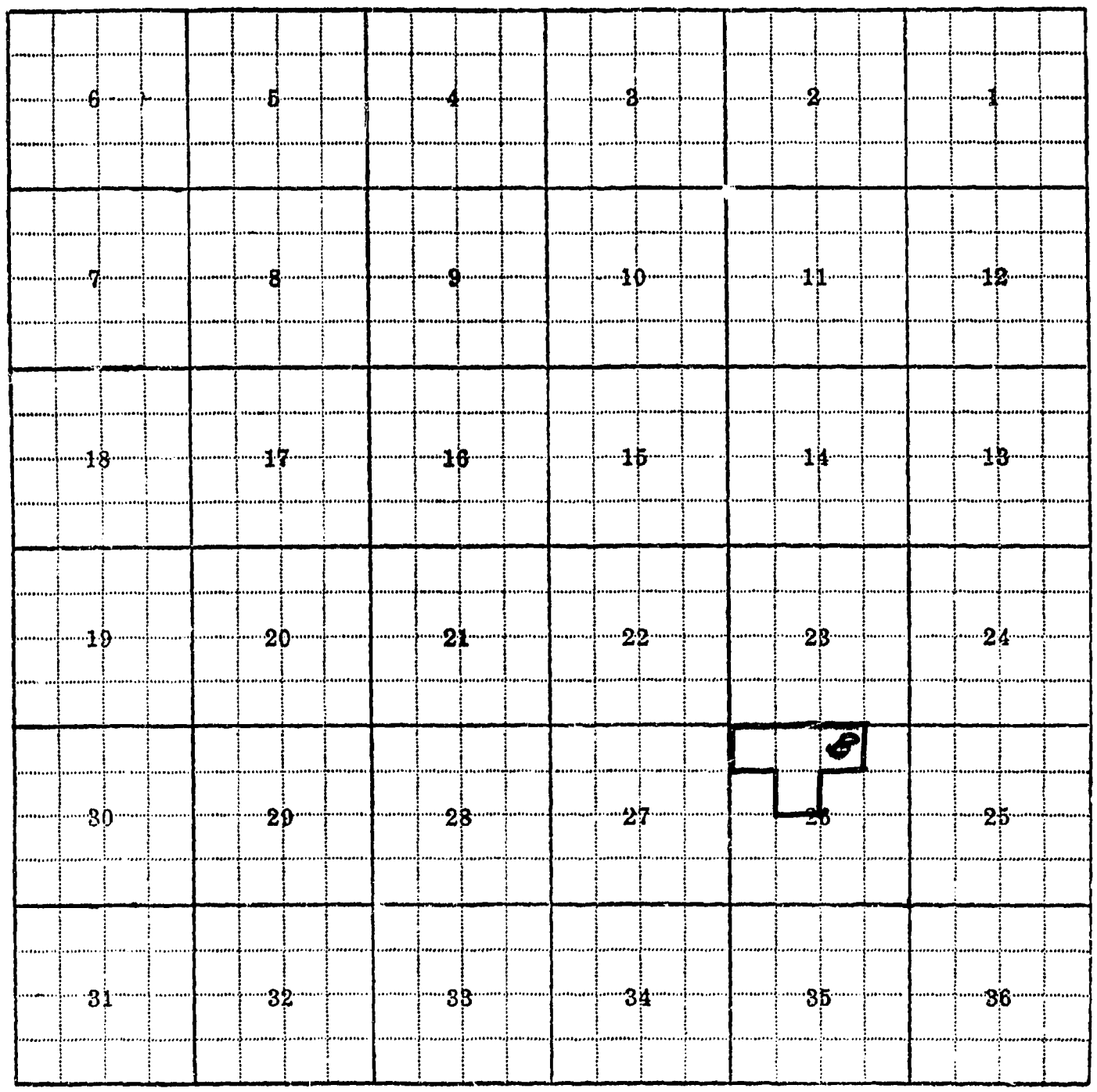
6
5
4
3
2
1
7
8
9
10
11
12
18
17
16
15
14
13
19
20
21
22
23
24
30
29
28
27
26
25
31
32
33
34
35
36

26-B

F-1-A

County Missoula

Farm Checked: Date 5-15-59

By Robert Peter

STATE OF MONTANA
STATE ENGINEERS OFFICE
Water Resources Survey

T 14N R 15W Plat No 51

Photo No 3P-152

Legal Land Owner Robert & Emma Olson Address

Operator Same Address

Water is deliverd by:— X 1. Private System; 2. Ditch Company; 3. State Project; 4. Federal Project; 5. Irrigation District

If under Ditch Company, Irrigation District, or Government Project, state the number of shares or inches, acre feet, as the case may be in said system

App. No. Decree No.	NAME OF APPROPRIATOR TO WHOM DECREED	NAME OF STREAM	Date App. Date Priority	Miner's Inches	In Use	NAME OF DITCH (Water Delivered By)	No.	R/F	P/G/S	Present Irr. Acres	Irrigable Acres
A-1357	Hiram S. Blanchard	Unnamed Spring	5-10-86	885	Yes	Olson Ditch	1	R		13	0
A-75A	Robert W. Olson	Blackfoot River	8-10-58	300	No	Pump	1	R		0	74

NOTE: R—Denotes Regular Irrigation. F—Flood Irrigation. P—Water diverted by means of pumping. G—Water diverted by gravity. S—Stored Water.

Condition of System Topography River Basin Columbia River

Adequate Supply: Yes No Explain

Remarks R/W blackfoot River - Robert Olson

Also in: Plat No Twp Rge | Plat No Twp Rge | Plat No Twp Rge
Plat No Twp Rge | Plat No Twp Rge | Plat No Twp Rge

Information From:

Field Survey

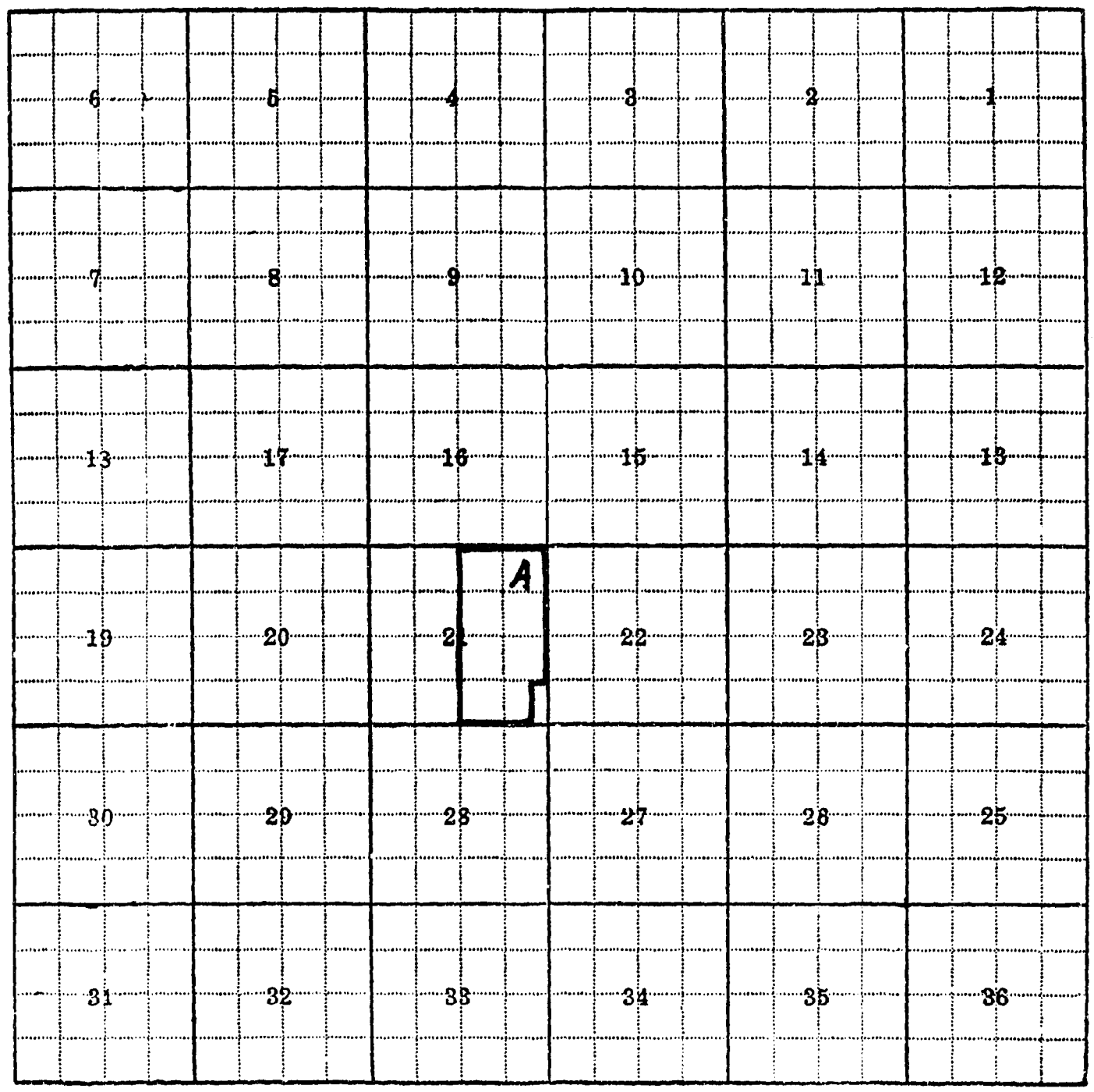
6
5
4
3
2
1
7
8
9
10
11
12
13
17
16
15
14
18
A
19
20
21
22
23
24
30
29
28
27
26
25
31
32
33
34
35
36

21-A

F-1-A

County Missoula

Farm Checked: Date 6-2-59

By Robert Peter

STATE OF MONTANA
STATE ENGINEERS OFFICE
Water Resources Survey

T. 14N R. 15W Plat No. 51

Photo No. 3P-121

Legal Land Owner William J. & Marian Sullivan Address Greenough

Operator Same Address

Water is deliverd by:— 1. Private System; 2. Ditch Company; 3. State Project; 4. Federal Project; 5. Irrigation District

If under Ditch Company, Irrigation District, or Government Project, state the number of shares or inches, acre feet, as the case may be in said system

App. No. Decree No.	NAME OF APPROPRIATOR TO WHOM DECREED	NAME OF STREAM	Date App. Date Priority	Miner's Inches	In Use	NAME OF DITCH (Water Delivered By)	No.	R/F	P/G/S	Present Irr. Acres	Irrigable Acres
	NO IRRIGATION										
A-1721	George McConkey	Unnamed Creek	6-12-10	200	No						

NOTE: R—Denotes Regular Irrigation. F—Flood Irrigation. P—Water diverted by means of pumping. G—Water diverted by gravity. S—Stored Water.

Condition of System Topography River Basin Columbia River

Adequate Supply: Yes No Explain

Remarks

Also in: Plat No. Twp. Rge.	Plat No. Twp. Rge.	Plat No. Twp. Rge.
Plat No. Twp. Rge.	Plat No. Twp. Rge.	Plat No. Twp. Rge.

Information From:

Henry Hayes

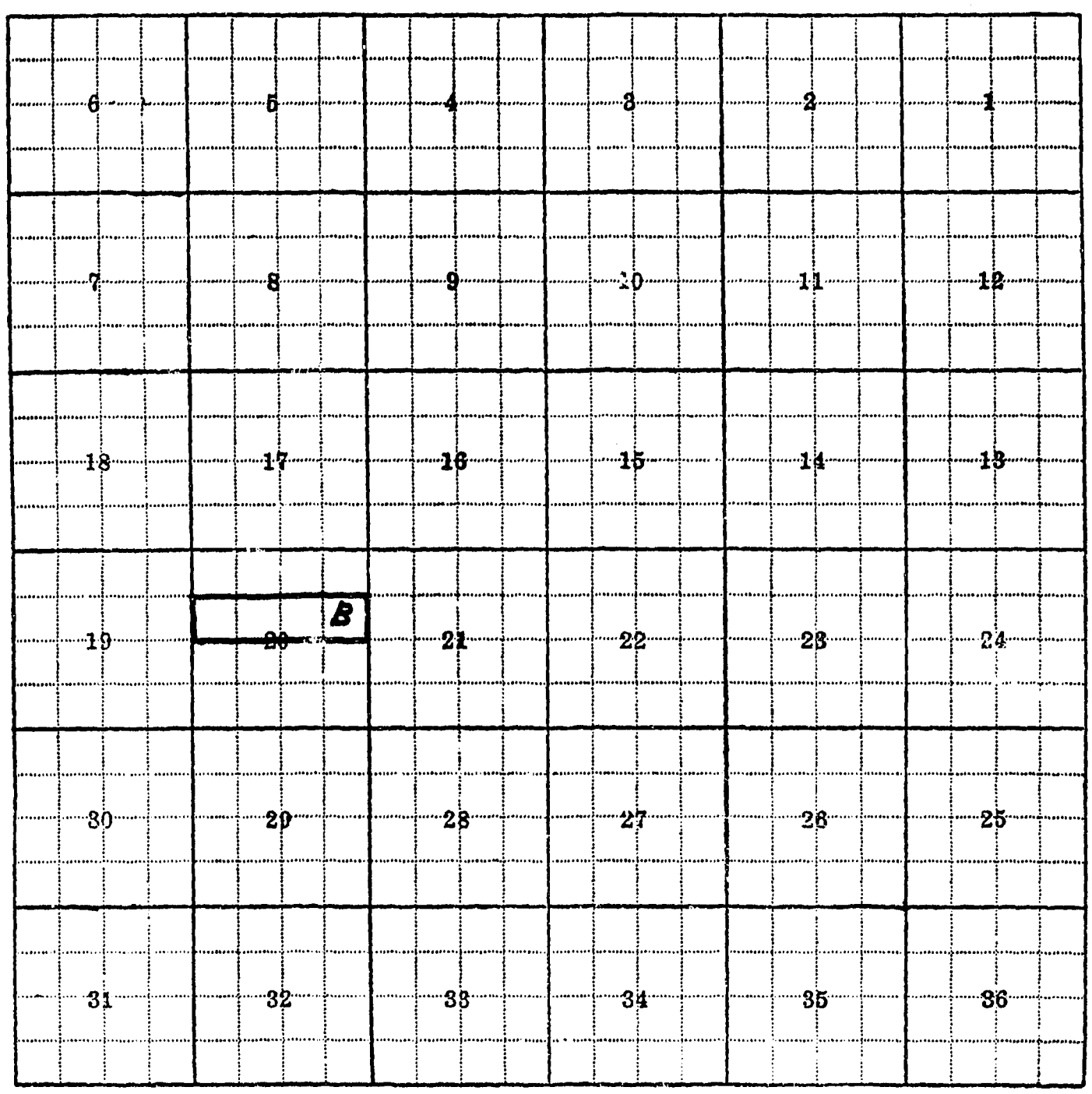
6
5
4
3
2
1
7
8
9
10
11
12
18
17
16
15
14
13
19
20
B
21
22
23
24
30
29
28
27
26
25
31
32
33
34
35
36

20-B

F-1-A

County Missoula

Farm Checked: Date 5-15-59

By Robert Peter

STATE OF MONTANA
STATE ENGINEERS OFFICE
Water Resources Survey

T. 14N R. 15W Plat No. 51

Photo No. 3P-152

Legal Land Owner Frank L. & Clara M. Vannoy Address Greenough

Operator Rodney Vannoy-buying Address

Water is deliverd by:— x 1. Private System; 2. Ditch Company; 3. State Project; 4. Federal Project; 5. Irrigation District

If under Ditch Company, Irrigation District, or Government Project, state the number of shares or inches, acre feet, as the case may be in said system

App. No. Decree No.	NAME OF APPROPRIATOR TO WHOM DECREED	NAME OF STREAM	Date App. Date Priority	Miner's Inches	In Use	NAME OF DITCH (Water Delivered By)	No.	R/F	P/G/S	Present Irr. Acres	Irrigable Acres
A-73	S. G. Smith	Black Canyon Creek	6-20-11	100	Yes	Smith Ditch	1	F		25	0
\-1746)	S. G. Smith	Unnamed Creek	6-20-11	100	Yes	Smith Ditch	1	F		12	0
A-1755A)	Rodney M. Vannoy	Unnamed Creek	5-25-54	100	Yes						

NOTE: R—Denotes Regular Irrigation. F—Flood Irrigation. P—Water diverted by means of pumping. G—Water diverted by gravity. S—Stored Water.

Condition of System Fair Topography Bench River Basin Columbia River

Adequate Supply: Yes ..... No x Explain Flood water only, stream too small.

Remarks plan to relocate ditches and put in border dikes to spread water available.

Also in: Plat No. 52 Twp. 14N Rge. 14W	Plat No. ..... Twp. ..... Rge.	Plat No. ..... Twp. ..... Rge. .....
Plat No. ..... Twp. ..... Rge.	Plat No. ..... Twp. ..... Rge.	Plat No. ..... Twp. ..... Rge. .....

Information From:

Rodney Vannoy

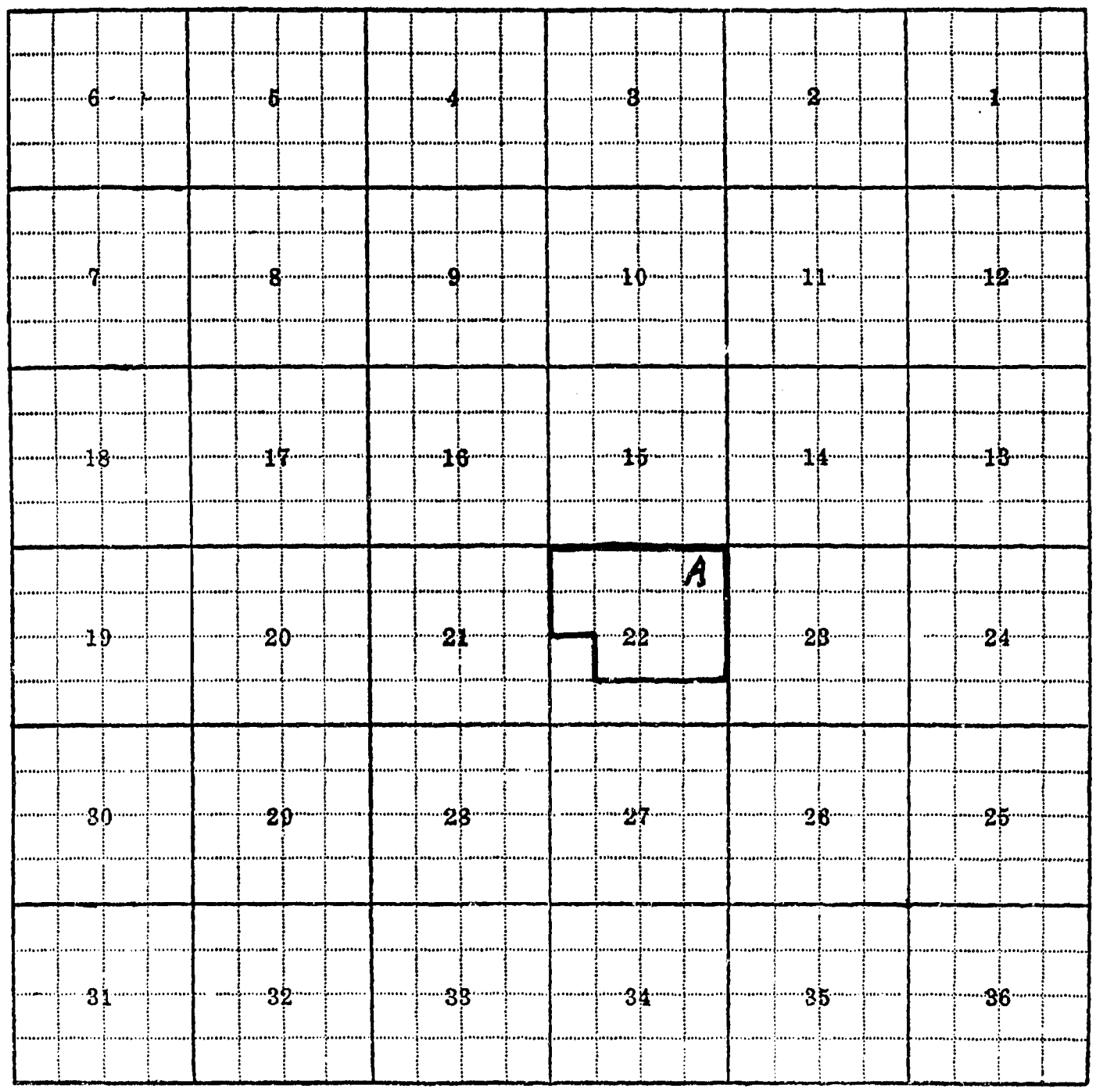
6
5
4
3
2
1
7
8
9
10
11
12
18
17
16
15
14
13
A
19
20
21
22
23
24
30
29
28
27
26
25
31
32
33
34
35
36

22-A

F-1-A

County Missoula

Farm Checked: Date 5-15-59

By Robert Peter

STATE OF MONTANA
STATE ENGINEERS OFFICE
Water Resources Survey

T 14N R 15W Plat No 51

Photo No 3P-152

Legal Land Owner Rodney & Patricia C. Vannoy Address

Operator Same Address

Water is deliverd by:— 1. Private System; 2. Ditch Company; 3. State Project; 4. Federal Project; 5. Irrigation District

If under Ditch Company, Irrigation District, or Government Project, state the number of shares or inches, acre feet, as the case may be in said system

App. No. Decree No.	NAME OF APPROPRIATOR TO WHOM DECREED	NAME OF STREAM	Date App. Date Priority	Miner's Inches	In Use	NAME OF DITCH (Water Delivered By)	No.	R/F	P/G/S	Present Irr. Acres	Irrigable Acres
	NO IRRIGATION										
A-1755B	Rodney M. Vannoy	Unnamed Creek	7-1-52	200	No						

NOTE: R—Denotes Regular Irrigation. F—Flood Irrigation. P—Water diverted by means of pumping. G—Water diverted by gravity. S—Stored Water.

Condition of System Topography River Basin Columbia River

Adequate Supply: Yes No Explain

Remarks

Also in: Plat No Twp Rge	Plat No Twp Rge	Plat No Twp Rge
Plat No Twp Rge	Plat No Twp Rge	Plat No Twp Rge

Information From:

Rodney Vannoy

6	5	4	3	2	1
7	8	9	10	11	12
18	17	16	15	14	13
19	20	21	B 22	23	24
30	29	28	27	26	25
31	32	33	34	35	36

22-B

F-1-A

County Missoula

Farm Checked: Date 5-15-59

By Robert Peter

STATE OF MONTANA
STATE ENGINEERS OFFICE
Water Resources Survey

T. 14N R. 15W Plat No. 51

Photo No. 3P-151, 3P-163

Legal Land Owner Walter M. Vannoy Address Greenough

Operator Same Address

Water is deliverd by:— 1. Private System; 2. Ditch Company; 3. State Project; 4. Federal Project; 5. Irrigation District

If under Ditch Company, Irrigation District, or Government Project, state the number of shares or inches, acre feet, as the case may be in said system

App. No. Decree No.	NAME OF APPROPRIATOR TO WHOM DECREED	NAME OF STREAM	Date App. Date Priority	Miner's Inches	In Use	NAME OF DITCH (Water Delivered By)	No.	R/F	P/G/S	Present Irr. Acres	Irrigable Acres
	NO IRRIGATION										
A-184	Abraham Jemison	Clearwater River	11-18-07	1200	No						

NOTE: R—Denotes Regular Irrigation. F—Flood Irrigation. P—Water diverted by means of pumping. G—Water diverted by gravity. S—Stored Water.

Condition of System Topography River Basin Columbia River

Adequate Supply: Yes No Explain

Remarks

Also in:								
Plat No.	Twp.	Rge.	Plat No.	Twp.	Rge.	Plat No.	Twp.	Rge.
Plat No.	Twp.	Rge.	Plat No.	Twp.	Rge.	Plat No.	Twp.	Rge.

Information From:
Rodney Vannoy

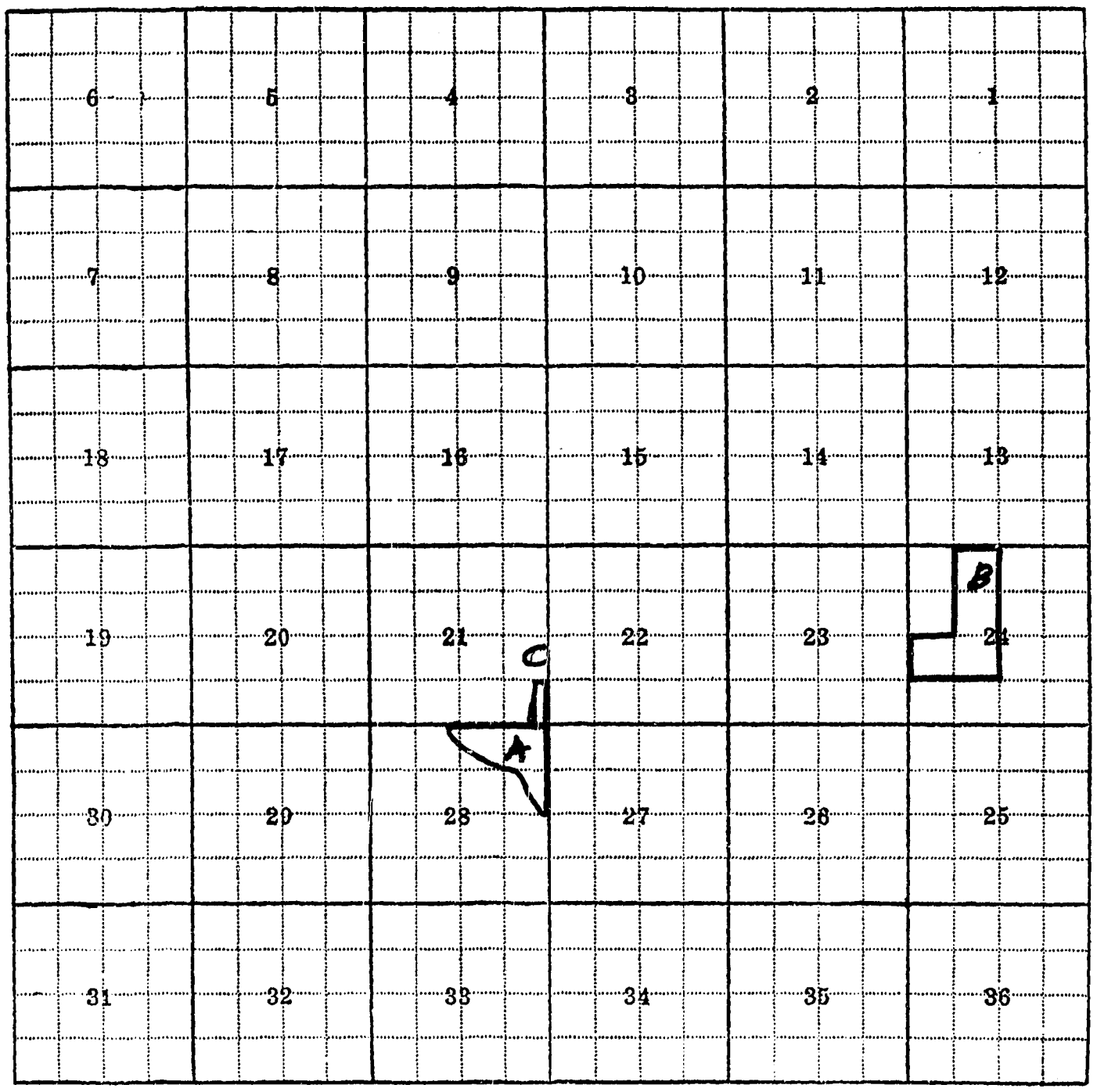

24-B, 21-C, 28-A
21-C, & 28-A in Walter M. & Clara E. Vannoy name.