50
14N
16W

F-1-A

County Missoula

STATE OF MONTANA
STATE ENGINEERS OFFICE
Water Resources Survey

T 14N R 16W Plat No. 50

Farm Checked: Date 8-11-59

Photo No. 38-20

By Robert Peter

Legal Land Owner A. C. M. Address

Operator Same - sec. 13-14 Murray Vannoy Address Greenough, Montana

Water is delivered by:— x 1. Private System; 2. Ditch Company; 3. State Project; 4. Federal Project; 5. Irrigation District

If under Ditch Company, Irrigation District, or Government Project, state the number of shares or inches, acre feet, as the case may be in said system

App. No. Decree No.	NAME OF APPROPRIATOR TO WHOM DECREED	NAME OF STREAM	Date App. Date Priority	Miner's Inches	In Use	NAME OF DITCH (Water Delivered By)	No.	R/F	P/G/S	Present Irr. Acres	Irrigable Acres
A-50	Dan Wise	Belmont Creek	6-10-08	200	Yes	Wise Ditch	1	R		15	0
~~A-[illegible]~~	~~M. Sauerbrae~~	~~Burnt Bridge Creek~~	~~4-16-14~~	~~60~~	~~Yes~~	~~Sauerbrae Ditch~~	~~1~~	~~R~~		~~[illegible]~~	~~[illegible]~~
~~A-[illegible]~~	~~M. Sauerbrae~~	~~Warm Spring Creek~~	~~4-16-14~~	~~60~~	~~Yes~~	~~Dry Ditch~~	~~1~~	~~R~~		~~[illegible]~~	~~0~~
A-665	Timothy F. Hopkins	Sun Lake	5-15-90	200	No						
A-1278	William Longley	Spring Creek	5-5-90	200	No						

NOTE: R—Denotes Regular Irrigation. F—Flood Irrigation. P—Water diverted by means of pumping. G—Water diverted by gravity. S—Stored Water.

Condition of System Good Topography Bottom River Basin Columbia River

Adequate Supply: Yes x No Explain

Remarks NOTE: Raymond Parker leasing land in section 31.

Also in:					
Plat No. [illegible]	Twp. 14N	Rge. 16W	Plat No. [illegible]	Twp. 14N	Rge. 16W
Plat No. [illegible]	Twp. 14N	Rge. 16W	Plat No. [illegible]	Twp. 15N	Rge. 16W

Information From:
Murry Vannoy & Henry Hayes

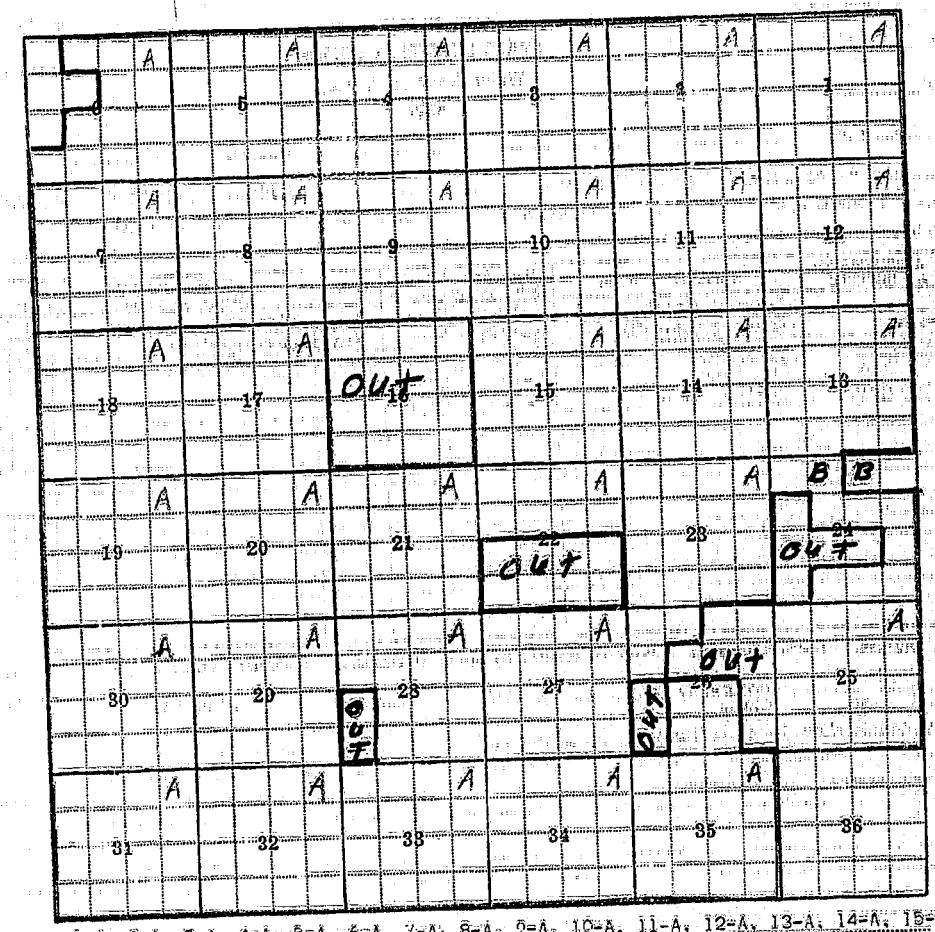

1=A, 2=A, 3=A, 4=A, 5=A, 6=A, 7=A, 8=A, 9=A, 10=A, 11=A, 12=A, 13=A, 14=A, 15=A, 17=A, 18=A, 19=A, 20=A, 21=A, 22=A, 23=A, 24=B, 25=A, 26=B, 27=A, 28=A, 29=A, 30=A, 31=A, 32=A, 33=A, 34=A, 35=A

F-1-A

County Missoula

Farm Checked: Date 8-11-59

By Robert Peter

STATE OF MONTANA
STATE ENGINEERS OFFICE
Water Resources Survey

T. 14N R. 16W Plat No. 50

Photo No. 36-10, 36-12, 38-19

Legal Land Owner Big Blackfoot Ry. Co. Address

Operator Address

Water is deliverd by:— 1. Private System; 2. Ditch Company; 3. State Project; 4. Federal Project; 5. Irrigation District

If under Ditch Company, Irrigation District or Government Project, state the number of shares or inches, acre feet, as the case may be in said system

App. No. Decree No.	NAME OF APPROPRIATOR TO WHOM DECREED	NAME OF STREAM	Date App. Date Priority	Miner's Inches	In Use	NAME OF DITCH (Water Delivered By)	No.	R/F	P/G/S	Present Irr. Acres	Irrigable Acres
	NO IRRIGATION										
A-49	Frederick S. Rowe	Belmont Creek	4-17-90	All	No						

NOTE: R—Denotes Regular Irrigation. F—Flood Irrigation. P—Water diverted by means of pumping. G—Water diverted by gravity. S—Stored Water.

Condition of System Topography River Basin Columbia River

Adequate Supply: Yes No Explain

Remarks Was used at one time to supply water for trains running up Blackfoot. Pump house and water tank dismantled.

Also in: Plat No. Twp. Rge.	Plat No. Twp. Rge.	Plat No. Twp. Rge.
Plat No. Twp. Rge.	Plat No. Twp. Rge.	Plat No. Twp. Rge.

Information From:
Field Survey

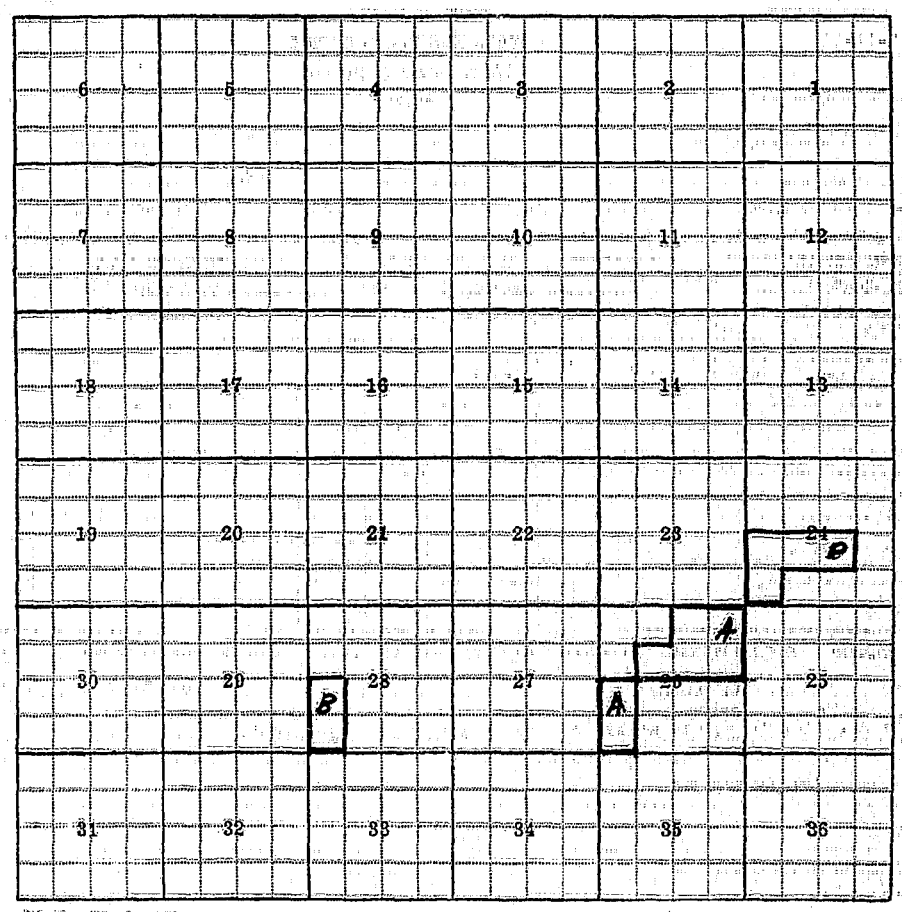
6
5
4
3
2
1
7
8
9
10
11
12
18
17
16
15
14
13
19
20
21
22
23
24
D
A
30
29
28
27
26
25
B
A
31
32
33
34
35
36

24=D, 26=A, 28=B

County Missoula

STATE OF MONTANA
STATE ENGINEERS OFFICE
Water Resources Survey

Plat No. 50

Farm Checked: Date 8-11-59

Photo No. 38-20

By Robert Peter

Legal Land Owner Henry F. Hayes et al Address Patomac, Montana

Operator Same Address

Water is deliverd by: X 1. Private System; 2. Ditch Company; 3. State Project; 4. Federal Project; 5. Irrigation District

If under Ditch Company, Irrigation District, or Government Project, state the number of shares or inches, acre feet, as the case may be in said system

App. No. Decree No.	NAME OF APPROPRIATOR TO WHOM DECREED	NAME OF STREAM	Date App. Date Priority	Minor's Inches	In Use	NAME OF DITCH (Water Delivered By)	No.	R/F	P/G/S	Present Irr. Acres	Irrigable Acres
A-51	Robert Bishoff	Unnamed Fk. Belmont Creek	none given	30	Yes	Bishoff Ditch	1	R		10	0

NOTE: R—Denotes Regular Irrigation. F—Flood Irrigation. P—Water diverted by means of pumping. G—Water diverted by gravity. S—Stored Water.

Condition of System Fair Topography Bottom River Basin Columbia River

Adequate Supply: Yes X No Explain

Remarks

Also in:					
Plat No. [illegible] Twp. [illegible] Rge. [illegible]	Plat No. Twp. Rge.	Plat No. Twp. Rge.
Plat No. [illegible] Twp. 13N Rge. 15W	Plat No. Twp. Rge.	Plat No. Twp. Rge.

Information From: Henry Hayes

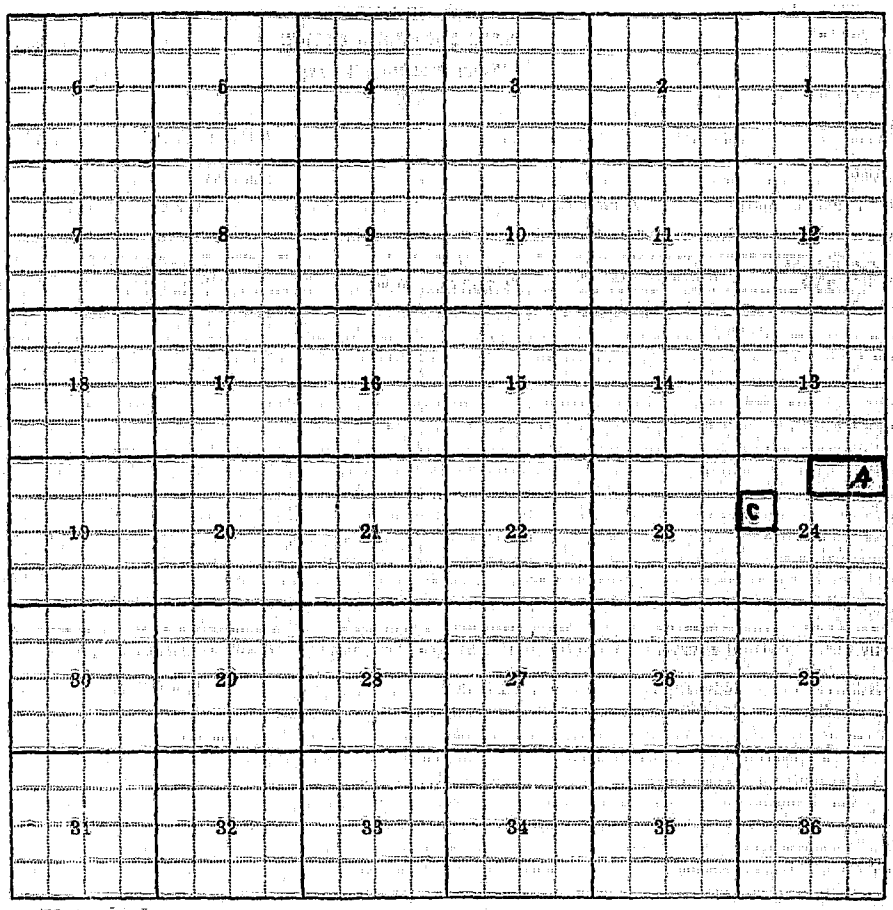

24-A. 24-C

24-C is in the name of Henry F. Hayes.

50
14N
16W

F-1-A

County Missoula

Farm Checked: Date 8-11-59

By Robert Peter

STATE OF MONTANA
STATE ENGINEERS OFFICE
Water Resources Survey

T 14N R 16W Plat No. 50

Photo No. 38-20

Legal Land Owner A. C. M. Address

Operator Same - sec. 13-14 Murray Vannoy Address Greenough, Montana

Water is deliverd by:— x 1. Private System; 2 Ditch Company; 3. State Project; 4. Federal Project; 5. Irrigation District

If under Ditch Company, Irrigation District, or Government Project, state the number of shares or inches, acre feet, as the case may be in said system

App. No. Decree No.	NAME OF APPROPRIATOR TO WHOM DECREED	NAME OF STREAM	Date App. Date Priority	Miner's Inches	In Use	NAME OF DITCH (Water Delivered By)	No.	R/F	P/G/S	Present Irr. Acres	Irrigable Acres
A-50	Dan Wise	Belmont Creek	6-10-08	200	Yes	Wise Ditch	1	R		15	0
~~A-13~~	~~[illegible]~~	~~[illegible]~~	~~[illegible]~~	~~[illegible]~~	~~[illegible]~~	~~[illegible]~~	~~[illegible]~~	~~[illegible]~~		~~[illegible]~~	~~[illegible]~~
~~A-[illegible]~~	~~[illegible]~~	~~Warm Spring Creek~~	~~[illegible]~~	~~50~~	~~Yes~~	Dexter Ditch	~~[illegible]~~	~~[illegible]~~		~~[illegible]~~	~~[illegible]~~
A-6[illegible]	Timothy F. Hopkins	Sun Lake	5-15-90	200	No						
A-12[illegible]8	William Longley	Spring Creek	5-5-90	200	No						

NOTE: R—Denotes Regular Irrigation. F—Flood Irrigation. P—Water diverted by means of pumping. G—Water diverted by gravity. S—Stored Water.

Condition of System Good Topography Bottom River Basin Columbia River

Adequate Supply: Yes x No Explain

Remarks NOTE: Raymond Parker leasing land in section 31.

Also in:								
Plat No.	Twp.	Rge.	Plat No.	Twp.	Rge.	Plat No.	Twp.	Rge.
Plat No.	Twp.	Rge.	Plat No.	Twp.	Rge.	Plat No.	Twp.	Rge.

Information From:

Murry Vannoy & Henry Hayes

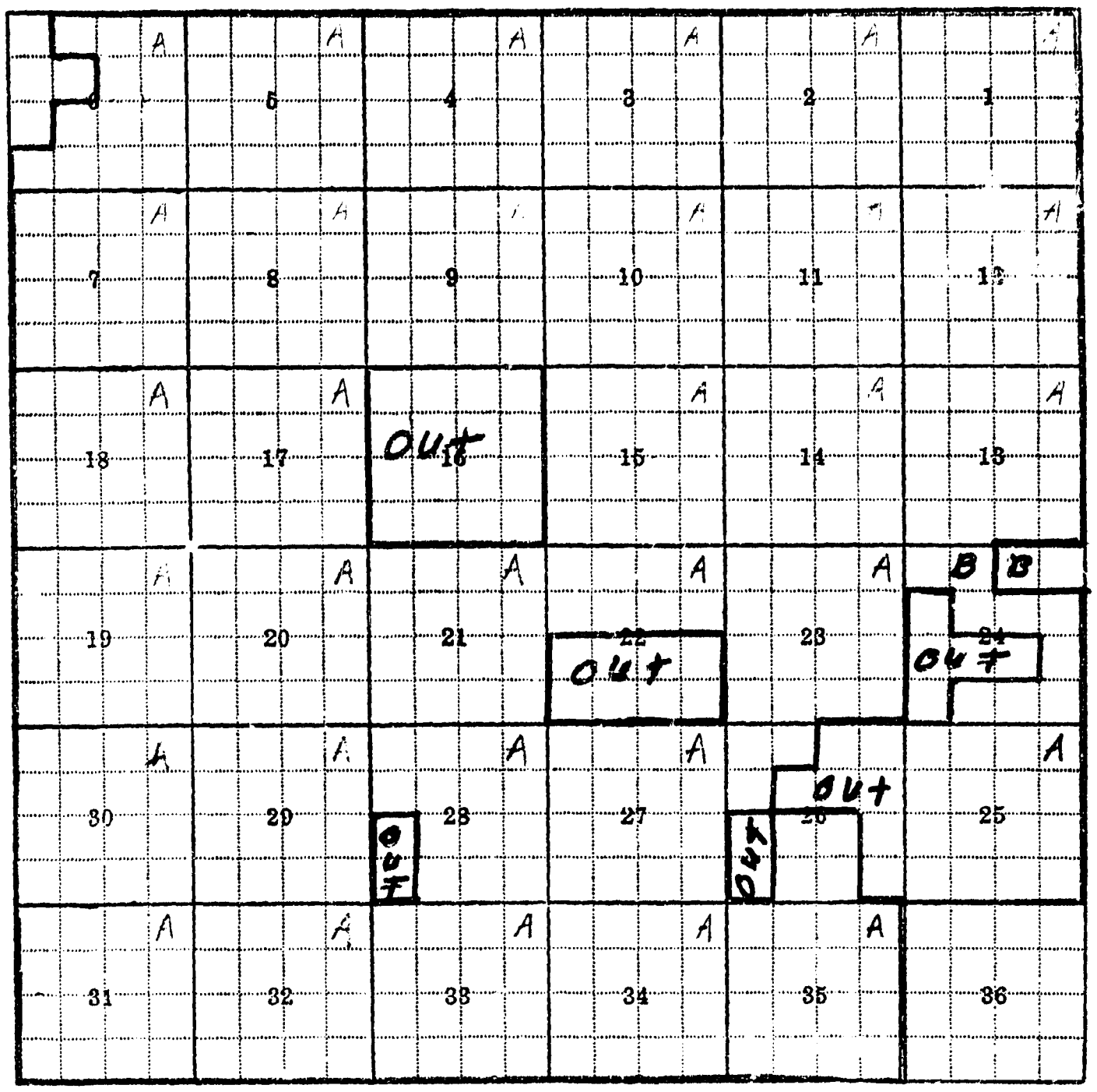

1-A, 2-A, 3-A, 4-A, 5-A, 6-A, 7-A, 8-A, 9-A, 10-A, 11-A, 12-A, 13-A, 14-A, 15-A, 17-A, 18-A, 19-A, 20-A, 21-A, 22-A, 23-A, 24-B, 25-A, 26-B, 27-A, 28-A, 29-A, 30-A, 31-A, 32-A, 33-A, 34-A, 35-A

F-1-A

County Missoula

Farm Checked: Date 8-11-59

By Robert Peter

STATE OF MONTANA
STATE ENGINEERS OFFICE
Water Resources Survey

T. 14N R. 16W Plat No. 50

Photo No. 36-10, 36-12, 38-19

Legal Land Owner Big Blackfoot Ry. Co. Address

Operator Address

Water is deliverd by:— 1. Private System; 2. Ditch Company; 3. State Project; 4. Federal Project; 5. Irrigation Di... ct

If under Ditch Company, Irrigation District, or Government Project, state the number of shares or inches, acre feet, as the case may be in said system

App. No. Decree No.	NAME OF APPROPRIATOR TO WHOM DECREED	NAME OF STREAM	Date App. Date Priority	Miner's Inches	In Use	NAME OF DITCH (Water Delivered By)	No.	R/F	P/G/S	Present Irr. Acres	Irrigable Acres
	NO IRRIGATION										
A-49	Frederick S. Rowe	Belmont Creek	4-17-90	All	No						

NOTE: R—Denotes Regular Irrigation. F—Flood Irrigation. P—Water diverted by means of pumping. G—Water diverted by gravity. S—Stored Water.

Condition of System Topography River Basin Columbia River

Adequate Supply: Yes No Explain

Remarks Was used at one time to supply water for trains running up Blackfoot. Pump house and water tank dismantled.

Also in: Plat No. Twp. Rge. Plat No. Twp. Rge. Plat No. Twp. Rge.
Plat No. Twp. Rge. Plat No. Twp. Rge. Plat No. Twp. Rge.

Information From:

Field Survey

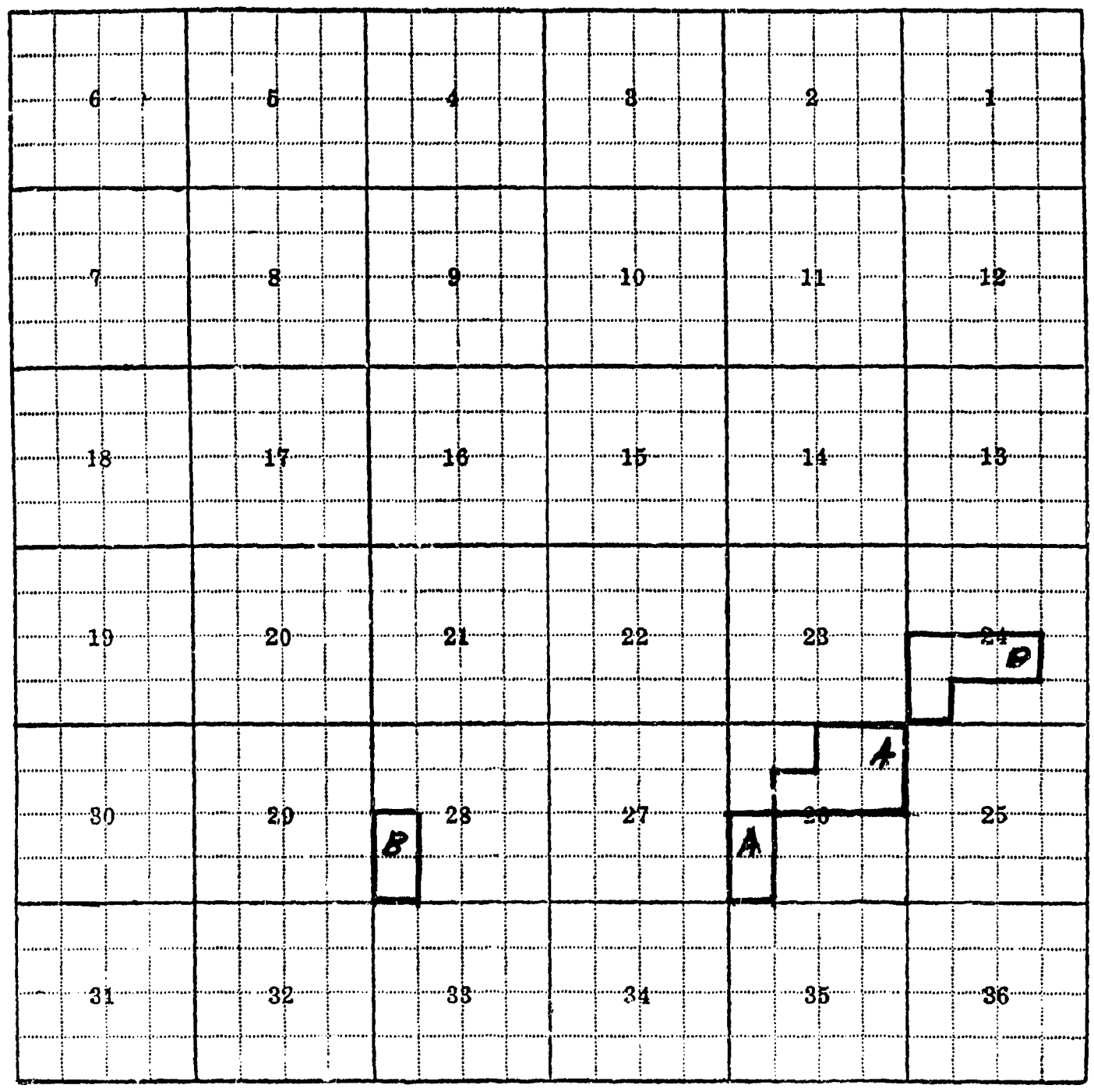
6
5
4
3
2
1
7
8
9
10
11
12
18
17
16
15
14
13
19
20
21
22
23
24
D
A
30
29
28
27
26
25
B
A
31
32
33
34
35
36

24-D, 26-A, 28-B

F-1-A

County Missoula

Farm Checked: Date 8-11-59

By Robert Peter

STATE OF MONTANA
STATE ENGINEERS OFFICE
Water Resources Survey

T 14N R 16W Plat No. 50

Photo No. 38-20

Legal Land Owner Henry T. Hayes et al Address Patomac, Montana

Operator Same Address

Water is deliverd by: X 1. Private System; 2. Ditch Company; 3. State Project; 4. Federal Project; 5. Irrigation District

If under Ditch Company, Irrigation District, or Government Project, state the number of shares or inches, acre feet, as the case may be in said system

App. No. Decree No.	NAME OF APPROPRIATOR TO WHOM DECREED	NAME OF STREAM	Date App. Date Priority	Miner's Inches	In Use	NAME OF DITCH (Water Delivered By)	No.	R/F	P/G/S	Present Irr. Acres	Irrigable Acres
A-51	Robert Bishoff	Unnamed Fk. Belmont Creek	none given	30	Yes	Bishoff Ditch	1	R		10	0

NOTE: R—Denotes Regular Irrigation. F—Flood Irrigation. P—Water diverted by means of pumping. G—Water diverted by gravity. S—Stored Water.

Condition of System Fair Topography Bottom River Basin Columbia River

Adequate Supply: Yes X No. Explain

Remarks

Also in:					
Plat No.	Twp.	Rge.	Plat No. Twp. Rge.	Plat No. Twp. Rge.	
Plat No.	Twp.	Rge.	Plat No. Twp. Rge.	Plat No. Twp. Rge.	

Information From:
Henry Hayes

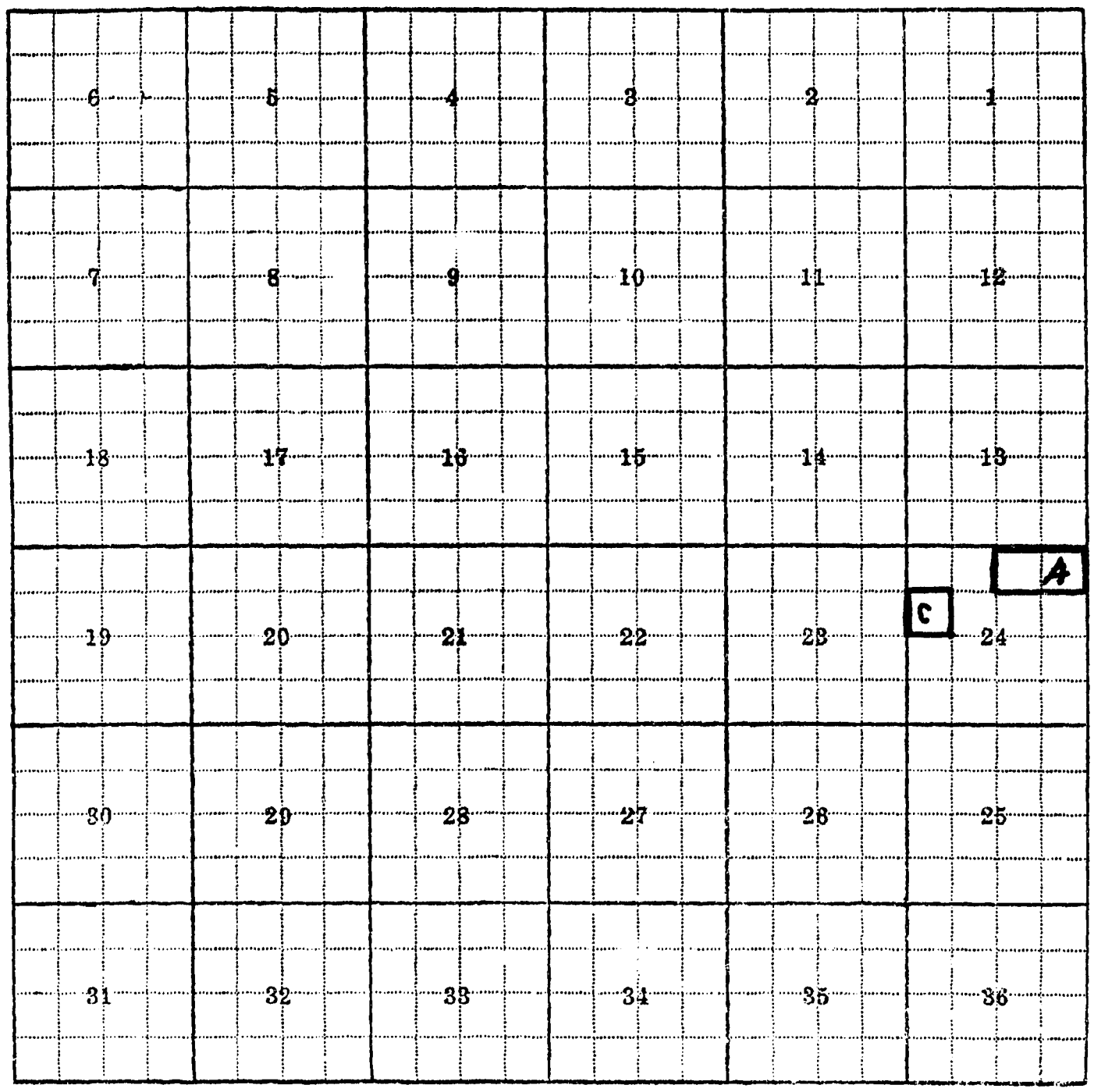

24-A, 24-C

24-C is in the name of Henry F. Hayes.