

98
147
18W

P-1A Missoula
County

T 14N R 18W Plat No. 48

Farm Checked: Date 7-9-59

STATE OF MONTANA
STATE ENGINEERS OFFICE
Water Resources Survey

Photo No. 6-100, 6-44, 46, 47, 48

By William LaFeth

Legal Land Owner Montana Power Company

Address

Operator

Address

Water is delivered by: 1. Private System, 2. Ditch Company, 3. State Project, 4. Federal Project, 5. Irrigation District

If under Ditch Company, Irrigation District, or Government Project, state the number of shares or inches, acre feet, as the case may be in said system

App. No. Decree No.	NAME OF APPLICANT TO WHOM DECREED	NAME OF STREAM	Date App. Date Priority	Miner's Inches	In Use	NAME OF DITCH (Water Delivered By)	No.	R/F	P/G/S	Present Acre Feet	Irrigable Acres
	NO IRRIGATION										
A-701	Thomas J. Cummings	Lime Kiln Gulch	7-8-13	150	No						
A-1066	James T. Bowen	Pilcher Creek	3-15-15	50	No						
A-1067	F. J. S. Keen	Pilcher Creek	7-10-13	2	No						
A-1462	Mark H. Poe	Unnamed Spring	5-29-12	None	Given						

NOTE: R--Denotes Regular Irrigation. F--Flood Irrigation. P--Water diverted by means of pumping. G--Water diverted by gravity. S--Stored Water.

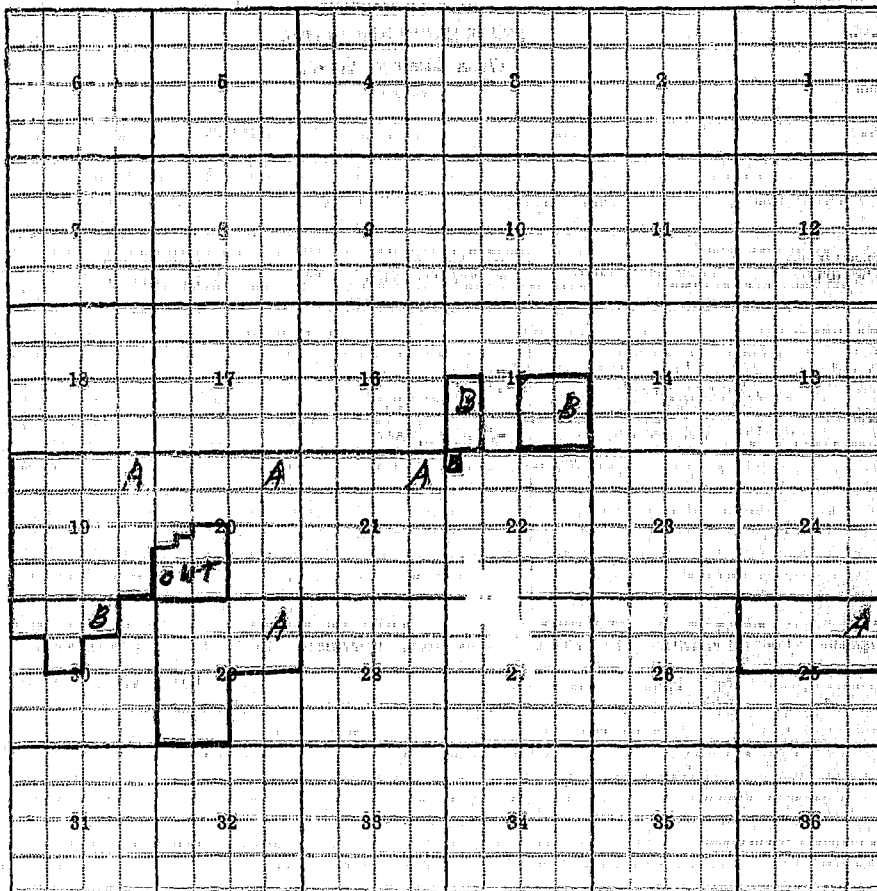
Condition of System Topography River Basin Columbia River

Adequate Supply: Yes No Explain

Remarks

Also in: Plat No. 87 Twp. 14N Rge. 18W	Plat No. 88 Twp. 14N Rge. 18W	Plat No. 89 Twp. 14N Rge. 18W
Plat No. 87 Twp. 14N Rge. 18W	Plat No. 88 Twp. 14N Rge. 18W	Plat No. 89 Twp. 14N Rge. 18W

Information From:
Field Survey & W. G. Cronin



15-B; 19-A; 20-A; 21-A; 22-B; 23-A; 24-A; 30-B

F-1-A
County Missoula

T 14N R 18W Plat No. 48

Farm Checked: Date 9-9-59

STATE OF MONTANA
STATE ENGINEERS OFFICE
Water Resources Survey

Photo No. 6-101

By William Lambeth

Legal Land Owner United States of America

Address _____

Operator _____

Address _____

Water is delivered by: 1. Private System; 2. Ditch Company; 3. State Project; 4. Federal Project; 5. Irrigation District

If under Ditch Company, Irrigation District, or Government Project, state the number of shares or inches, acre feet, as the case may be in said system _____


App. No. Deed No.	NAME OF APPROPRIATOR TO WHOM DECREED	NAME OF STREAM	Date App. Date Priority	Miner's Inches	In Use	NAME OF DITCH (Water Delivered By)	No.	R/F	P/G/S	Present Irr. Acres	Irrigable Acres
	NO IRRIGATION										
A-1107	A. E. Franklin	Rattlesnake Creek	7-25-01	100	Stock						

NOTE: R=Denotes Regular Irrigation. F=Flood Irrigation. P=Water diverted by means of pumping. G=Water diverted by gravity. S=Stored Water.
Condition of System _____ Topography _____ River Basin Columbia River

Adequate Supply: Yes _____ No _____ Explain _____
Remarks _____

Also in: Plat No. _____ Twp. _____ Rge. _____	Plat No. _____ Twp. _____ Rge. _____	Plat No. _____ Twp. _____ Rge. _____
Plat No. _____ Twp. _____ Rge. _____	Plat No. _____ Twp. _____ Rge. _____	Plat No. _____ Twp. _____ Rge. _____

Information From: _____
Field Survey



2-A, 4-A, 5-A, 6-A, 7-A, 8-A, 9-A, 10-A, 12-A, 14-A, 16-A, 18-A, 20-B, 22-A,
 24-A, 26-A, 27-A, 28-A, 29-B, 30-A, 32-A, 34-A, 36-A

48
14N
18W

F-1-A Missoula
County

STATE OF MONTANA
STATE ENGINEERS OFFICE
Water Resources Survey

14N R. 18W Plat No. 48

Farm Checked: Date 2-9-59

Photo No. 6-100, 6-44, 46, 47, 48

By William Lambeth

Legal Land Owner Montana Power Company Address

Operator Address

Water is delivered by— 1. Private System; 2. Ditch Company; 3. State Project; 4. Federal Project; 5. Irrigation District

If under Ditch Company, Irrigation District, or Government Project, state the number of shares or inches, acre feet, as the case may be in said system

App. No. Decree No.	NAME OF APPROPRIATOR TO WHOM DECREED	NAME OF STREAM	Date App. Date Priority	Miner's Inches	In Use	NAME OF DITCH (Water Delivered By)	No.	R/F	P/G/S	Present Irr. Acres	Irrigable Acres
	NO IRRIGATION										
A-701	Thomas J. Cummings	Lime Kiln Gulch	7-8-13	150	No						
A-1066	James T. Bowen	Pilcher Creek	3-15-15	50	No						
A-1067	E. J. S. Keen	Pilcher Creek	7-10-13	24	No						
A-1462	Mark H. Poe	Unnamed Spring	5-29-12	None given	No						

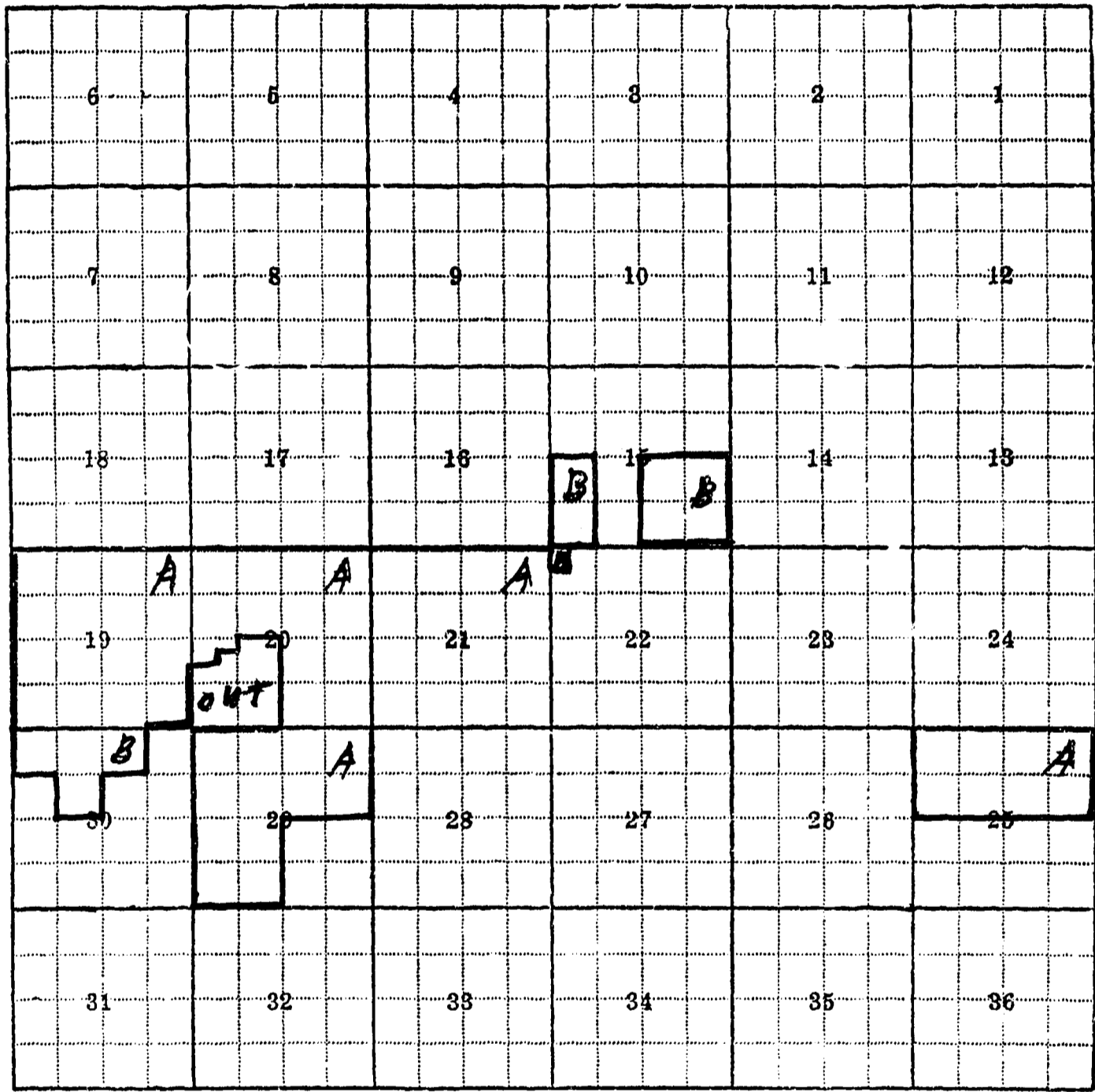
NOTE: R—Denotes Regular Irrigation. F—Flood Irrigation. P—Water diverted by means of pumping. G—Water diverted by gravity. S—Stored Water.

Condition of System Topography River Basin Columbia River
Adequate Supply: Yes No Explain

Remarks

.....
.....
.....
.....
.....
.....
.....
.....
.....
.....
.....
.....

Also in: Plat No. Twp. Rge. Plat No. Twp. Rge. Plat No. Twp. Rge.	Information From: Field Survey & R. G. Cronin
Plat No. Twp. Rge. Plat No. Twp. Rge. Plat No. Twp. Rge.	



15-B, 19-A, 20-A, 21-A, 22-B, 25-A, 29-A, 30-B

F-1-A
 County Missoula

T 14N R 18W Plat No. 48

Farm Checked: Date 9-9-59

**STATE OF MONTANA
 STATE ENGINEERS OFFICE
 Water Resources Survey**

Photo No. 6-101

By William Lambeth



Legal Land Owner United States of America Address _____

Operator _____ Address _____

Water is delivered by:— 1. Private System; 2. Ditch Company; 3. State Project; 4. Federal Project; 5. Irrigation District

If under Ditch Company, Irrigation District, or Government Project, state the number of shares or inches, acre feet, as the case may be in said system _____


App. No. Decree No.	NAME OF APPROPRIATOR TO WHOM DECREED	NAME OF STREAM	Date App. Date Priority	Mine's Inches	In Use	NAME OF DITCH (Water Delivered By)	No.	R/F	P/G/S	Present Irr. Acres	Irrigable Acres
	NO IRRIGATION										
A-1107	A. E. Franklin	Rattlesnake Creek	7-25-01	100	Stock						

NOTE: R—Denotes Regular Irrigation. F—Flood Irrigation. P—Water diverted by means of pumping. G—Water diverted by gravity. S—Stored Water.

Condition of System _____ Topography _____ River Basin Columbia River
 Adequate Supply: Yes _____ No _____ Explain _____
 Remarks _____

Also in: Plat No. _____ Twp. _____ Rge. _____	Plat No. _____ Twp. _____ Rge. _____	Plat No. _____ Twp. _____ Rge. _____
Plat No. _____ Twp. _____ Rge. _____	Plat No. _____ Twp. _____ Rge. _____	Plat No. _____ Twp. _____ Rge. _____

Information From:
Field Survey



2-A, 4-A, 5-A, 6-A, 7-A, 8-A, 9-A, 10-A, 12-A, 14-A, 15-C, 16-A, 18-A, 20-B, 22-A,
 24-A, 26-A, 27-A, 28-A, 29-B, 30-A, 32-A, 34-A, 36-A