F-1-A

County Missoula

Farm Checked: Date 7-7-59

By David Poullot

STATE OF MONT.

STATE ENGINEERS OFFICE

Water Resources Survey

T. 14N R. 21W Plat No. 45

Photo No. 1P-144

Legal Land Owner Annette M. Bedard Address

Operator D. R. & L. Lucier Address Mullan Road, Frenchtown, Montana

Water is delivered by:— 1. Private System; 2. Ditch Company; 3. State Project; 4. Federal Project; 5. Irrigation District

If under Ditch Company, Irrigation District, or Government Project, state the number of shares or inches, acre feet, as the case may be in said system

App. No. Decree No.	NAME OF APPROPRIATOR TO WHOM DECREED	NAME OF STREAM	Date App. Date Priority	Miner's Inches	In Use	NAME OF DITCH (Water Delivered By)	No.	R/F	P/G/S	Present Irr. Acres	Irrigable Acres
See Dist		Hellgate River				Frenchtown Irrigation					
						District	5	R		25	50
A-402	F. Doolan	Hellgate River	9-3-33	8000	See						
					Dist						
A-1476	Moise Reeves	Unnamed Springs	1863	All	Stock						
D-118	Theodore Bedard, Sr.	Mill Creek	1862	160	*						
			1862 or								
			1864	160	*						
			1892	100	*						
			1885	100	*						
			1870	5	*						

NOTE: R—Denotes Regular Irrigation. F—Flood Irrigation. P—Water diverted by means of pumping. G—Water diverted by gravity. S—Stored Water.

Condition of System Good Topography Valley River Basin Columbia River

Adequate Supply: Yes X No Explain

Remarks 74.2 acres in Frenchtown Irrigation District. Irrigates only 25 acres.

* Said 4 Reservoirs

Also in: Plat No. Twp. Rge.	Plat No. Twp. Rge.	Plat No. Twp. Rge.
Plat No. Twp. Rge.	Plat No. Twp. Rge.	Plat No. Twp. Rge.

Information From: D. R. Lucier

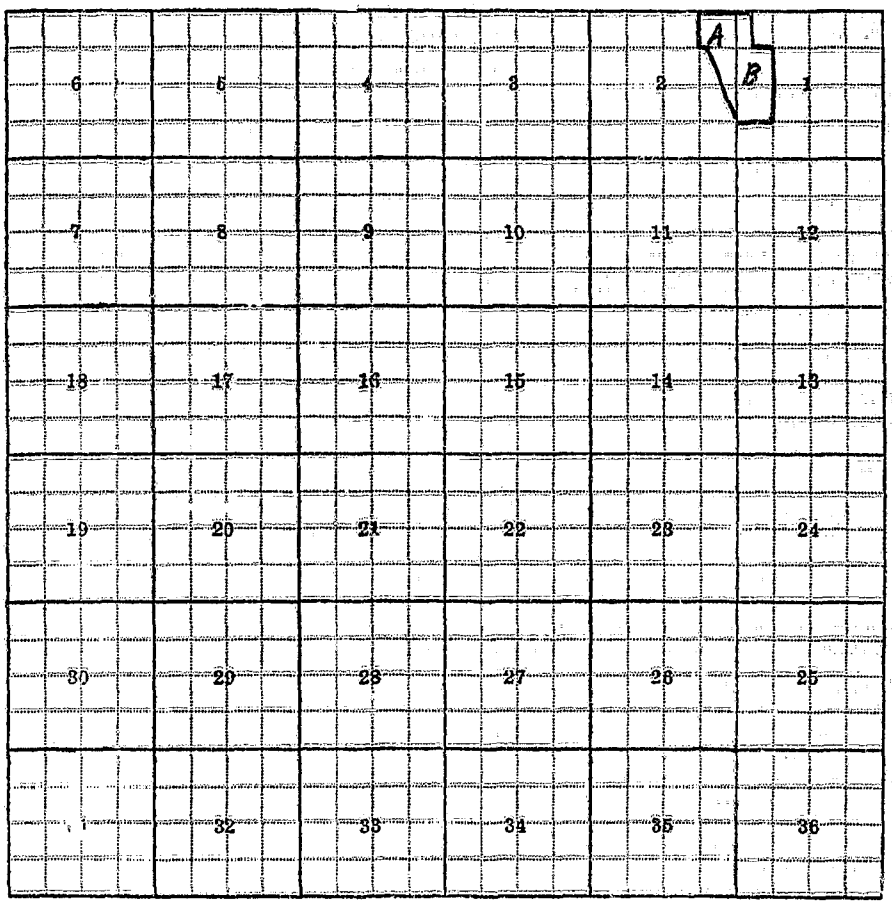
A
B
6
5
4
3
2
1
7
8
9
10
11
12
18
17
16
15
14
13
19
20
21
22
23
24
30
29
28
27
26
25
31
32
33
34
35
36

1=B, 2=A

F-1-A
County Missoula

STATE OF MONTANA
STATE ENGINEERS OFFICE
Water Resources Survey

T 14N R 21W Plat No. 45

Farm Checked: Date 7-8-59

Photo No. 1P-144

By David Pouliot

Legal Land Owner Christiana Bedard Address

Operator Bob Corcoran Address Frenchtown, Montana

Water is delivered by:— 1. Private System; 2. Ditch Company; 3. State Project; 4. Federal Project; X 5. Irrigation District

If under Ditch Company, Irrigation District, or Government Project, state the number of shares or inches, acre feet, as the case may be in said system

App. No. Decree No.	NAME OF APPROPRIATOR TO WHOM DECREED	NAME OF STREAM	Date App. Date Priority	Miner's Inches	In Use	NAME OF DITCH (Water Delivered By)	No.	R/F	P/G/S	Present Irr. Acres	Irrigable Acres
See Dist.		Hellgate River				Frenchtown Irrigation Dist.	5	R		0	15
A-432	E. Donlan	Hellgate River	9-14-33	5000	See Dist.						

NOTE: R—Denotes Regular Irrigation. F—Flood Irrigation. P—Water diverted by means of pumping. G—Water diverted by gravity. S—Stored Water.

Condition of System Good Topography Valley River Basin Columbia River

Adequate Supply: Yes X No Explain

Remarks 48.1 acres in Frenchtown Irrigation District. Not in use.

Also in: Plat No. 35 Twp. 14N Rge. 21W	Plat No. Twp. Rge.	Plat No. Twp. Rge.
Plat No. Twp. Rge.	Plat No. Twp. Rge.	Plat No. Twp. Rge.

Information From:
Armand Lucier

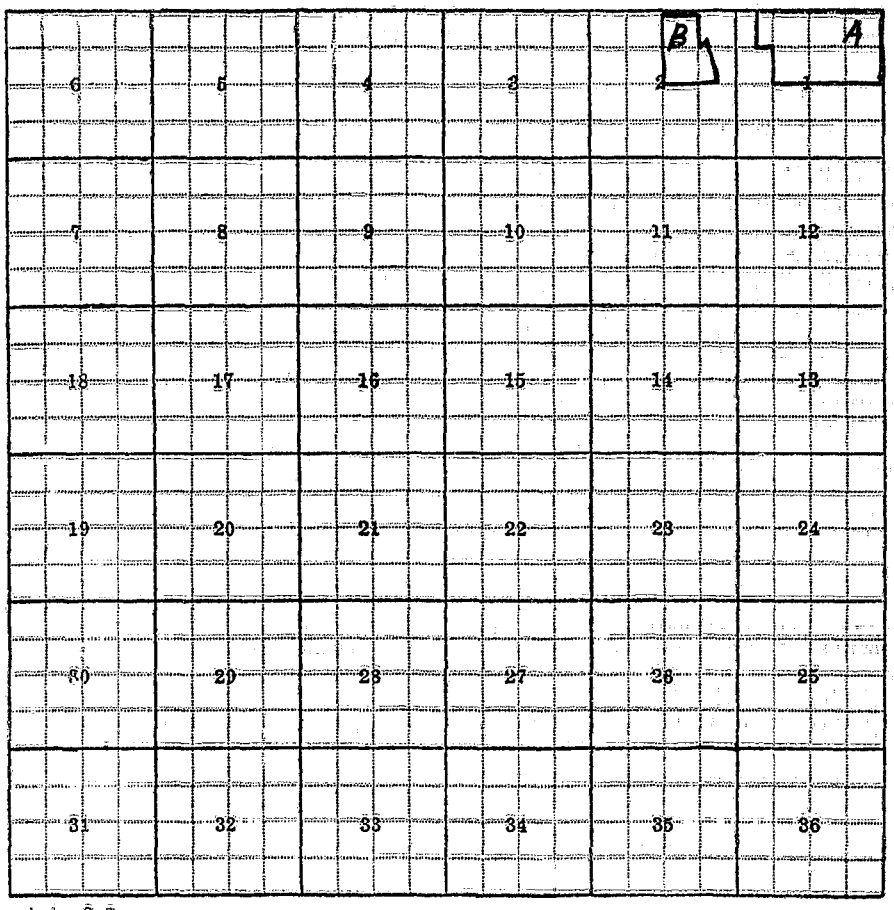
B
A
6
5
4
3
2
1
7
8
9
10
11
12
18
17
16
15
14
13
19
20
21
22
23
24
30
29
28
27
26
25
31
32
33
34
35
36

1-A, 2-B

F-1-A

County Missoula

STATE OF MONTANA
STATE ENGINEERS OFFICE
Water Resources Survey

T. 14N R. 21W Plat No. 45

Farm Checked: Date 6-22-59

Photo No. 1P-147

By Dave Pouliot & George Tate

Legal Land Owner Alcide & Alexander Bisson Address Frenchtown, Montana

Operator Address

Water is delivered by:— 1. Private System; * 2. Ditch Company; 3. State Project; 4. Federal Project; 5. Irrigation District

If under Ditch Company, Irrigation District, or Government Project, state the number of shares or inches, acre feet, as the case may be in said system

App. No. Decree No.	NAME OF APPROPRIATOR TO WHOM DECREED	NAME OF STREAM	Date App. Date Priority	Miner's Inches	In Use	NAME OF DITCH (Water Delivered By)	No.	R/F	P/G/S	Present Irr. Acres	Irrigable Acres
See Co.		Hellgate River				Grass Valley Co.	2	R		6	0

NOTE: R—Denotes Regular Irrigation. F—Flood Irrigation. P—Water diverted by means of pumping. G—Water diverted by gravity. S—Stored Water.

Condition of System Topography River Basin Columbia River

Adequate Supply: Yes No Explain

Remarks Has 12½ miner's inches in Grass Valley French Ditch Company.

Also in: Plat No. Twp. 14N Rge. 20W	Plat No. Twp. Rge.	Plat No. Twp. Rge.
Plat No. Twp. Rge.	Plat No. Twp. Rge.	Plat No. Twp. Rge.

Information:

Mr. Bisson

6	5	4	3	2	1
7	8	9	10	11	12
18	17	16	15	14	13
19	20	21	22	23	24
30	29	28	27	26	25
31	32	33	34	35	36

P=D

F-1-A
County Missoula

Farm Checked: Date 6-24-59

By David Poulliot

STATE OF MONTANA
STATE ENGINEERS OFFICE
Water Resources Survey

T. R. Plat No.

Photo No. 1P-148

Legal Land Owner Henry G. & Dorothy B. Boe Address

Operator Floyd D. Hemenway Address Mullen Road, Missoula, Montana

Water is delivered by:— 1. Private System; 2. Ditch Company; 3. State Project; 4. Federal Project; 5. Irrigation District

If under Ditch Company, Irrigation District, or Government Project, state the number of shares or inches, acre feet, as the case may be in said system

App. No. Decree No.	NAME OF APPROPRIATOR TO WHOM DECREED	NAME OF STREAM	Date App. Date Priority	Miner's Inches	In Use	NAME OF DITCH (Water Delivered By)	No.	R/F	P/G/S	Present Irr. Acres	Irrigable Acres
See Dist		Hellgate River				Frenchtown Irrigation					
						Dist.	5	R		15	35
A-492	E. Donlan	Hellgate River	9-14-33	8000	See						
					Dist						

NOTE: R—Denotes Regular Irrigation. F—Flood Irrigation. P—Water diverted by means of pumping. G—Water diverted by gravity. S—Stored Water.

Condition of System Good Topography Valley River Basin Columbia River

Adequate Supply: Yes X No Explain

Remarks Land too rough to irrigate by ditch. Needs sprinkler. Only irrigates about 5 acres. All in Frenchtown Irrigation District.

Also in: Plat No. Twp. Rge.	Plat No. Twp. Rge.	Plat No. Twp. Rge.
Plat No. Twp. Rge.	Plat No. Twp. Rge.	Plat No. Twp. Rge.

Information From:
Mrs. Floyd Hemenway

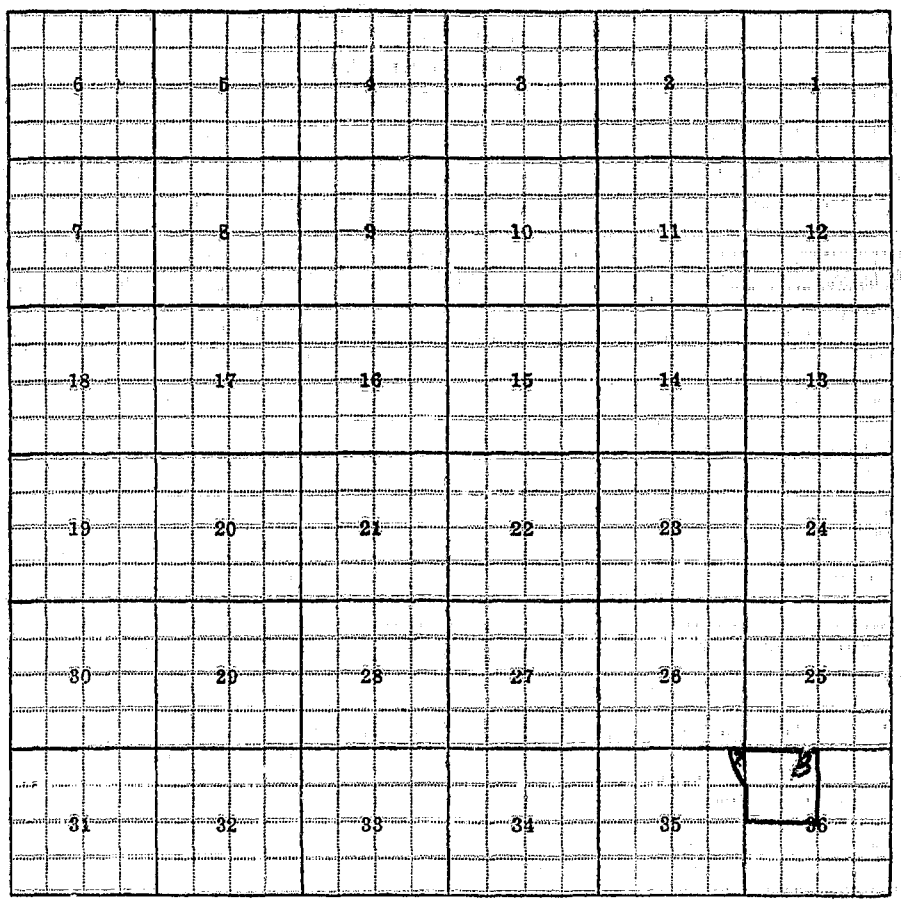
6
5
4
3
2
1
7
8
9
10
11
12
18
17
16
15
14
13
19
20
21
22
23
24
30
29
28
27
26
25
31
32
33
34
35
36
B

35-X, 36-B

F-1-A

County Missoula

Farm Checked: Date 6-23-59

By David Poulint

STATE OF MONTANA

STATE ENGINEERS OFFICE

Water Resources Survey

T 14N R 21W Plat No. 45

Photo. No. 1P-147

Legal Land Owner Warren W. & Bernice L. Danforth Address Mullan Road, Missoula, Montana

Operator Address

Water is deliverd by:— 1. Private System; 2. Ditch Company; 3. State Project; 4. Federal Project; X 5. Irrigation District

If under Ditch Company, Irrigation District, or Government Project, state the number of shares or inches, acre feet, as the case may be in said system

App. No. Decree No.	NAME OF APPROPRIATOR TO WHOM DECREED	NAME OF STREAM	Date App. Date Priority	Minor's Inches	In Use	NAME OF DITCH (Water Delivered By)	No.	R/F	P/G/S	Present Irr. Acres	Irrigable Acres
See Dist.		Hellgate River				Frenchtown Irrigation Dist.	5	R	Spr.	128	0
A-135	Isaia Palin	Cald Bell Creek	9-1-83	All	Stock						
A-492	E. Donlan	Hellgate River	9-14-33	8000	See Dist.						

NOTE: R—Denotes Regular Irrigation. F—Flood Irrigation. P—Water diverted by means of pumping. G—Water diverted by gravity. S—Stored Water.

Condition of System Good Topography Valley River Basin Columbia River

Adequate Supply: Yes X No Explain

Remarks 112.9 in Frenchtown Irrigation District

Also in: Plat No. Twp. Rge.	Plat No. Twp. Rge.	Plat No. Twp. Rge.
Plat No. Twp. Rge.	Plat No. Twp. Rge.	Plat No. Twp. Rge.

Information From:

Mr. Danforth


6
5
4
3
2
1
7
8
9
10
11
12
18
17
16
15
14
13
19
20
21
22
23
24
A
30
29
28
27
26
25
31
32
33
34
35
36

County Missoula

Farm Checked: Date 7-7-59

By David Poulint

STATE OF MONTANA
STATE ENGINEERS OFFICE
Water Resources Survey

T 14N R 21W Plat No. 45

Photo No. 1P-145

Legal Land Owner Alfred E. Deschamps Address Mullan Road, Frenchtown, Montana

Operator Alfred Deschamps, Jr. Address

Water is delivered by:— 1. Private System; X 2. Ditch Company; 3. State Project; 4. Federal Project; 5. Irrigation District

If under Ditch Company, Irrigation District, or Government Project, state the number of shares or inches, acre feet, as the case may be in said system

App. No. Decree No.	NAME OF APPROPRIATOR TO WHOM DECREED	NAME OF STREAM	Date App. Date Priority	Miner's Inches	In Use	NAME OF DITCH (Water Delivered By)	No.	R/F	P/G/S	Present Irr. Acres	Irrigable Acres
Tee Co		Hellgate River				Grass Valley (French) Ditch	2	R		150	0

NOTE: R—Denotes Regular Irrigation. F—Flood Irrigation. P—Water diverted by means of pumping. G—Water diverted by gravity. S—Stored Water.

Condition of System Good Topography Valley River Basin Columbia River

Adequate Supply: Yes X No Explain

Remarks 250 miner's inches in Grass Valley French Ditch Company.

Also in: Plat No. 46 Twp. 14N Rge. 20W	Plat No. Twp. Rge.	Plat No. Twp. Rge.
Plat No. Twp. Rge.	Plat No. Twp. Rge.	Plat No. Twp. Rge.

Information From:
Alfred Deschamps, Jr.

Plat No. 45

65

Montana

on District

G/S	Present Irr. Acres	Irrigable Acres
	150	0

Water.

a River

n From:

Deschamps, Jr.

6	5	4	3	2	1
7	8	9	10	11	12
18	17	16	15	14	13 D
19	20	21	22	23	24
30	29	28	27	26	25
31	32	33	34	35	36

13-D

F-1-A

County Missoula

STATE OF MONTANA
STATE ENGINEERS OFFICE
Water Resources Survey

T. 14N R. 21W Plat No. 45

Farm Checked: Date 6-24-59

Photo No. 1P-146

By David Pouliot

Legal Land Owner Deschamps Realty (Deschamps-Kintner) Address

Operator Alverd Marcure Address Mullan Road Frenchtown, Montana

Water is deliverd by:— × 1. Private System; 2. Ditch Company; 3. State Project; 4. Federal Project; 5. Irrigation District

If under Ditch Company, Irrigation District, or Government Project, state the number of shares or inches, acre feet, as the case may be in said system

App. No. Decree No.	NAME OF APPROPRIATOR TO WHOM DECREED	NAME OF STREAM	Date App. Date Priority	Miner's Inches	In Use	NAME OF DITCH (Water Delivered By)	No.	R/F	P/G/S	Present Irr. Acres	Irrigable Acres
A-990)	Hallre Palin	O'Keefe Creek	1864	All	Yes	Marcure Sprinkler	1	R		38	120
(-089)	Hallre Palin	O'Keefe Creek	9-14-67	All	Yes						
A-492	F. Donlan	Hellgate River	9-14-33	8000	See Dist.						

NOTE: R—Denotes Regular Irrigation. F—Flood Irrigation. P—Water diverted by means of pumping. G—Water diverted by gravity. S—Stored Water.

Condition of System ..... Topography ..... River Basin Columbia River

Adequate Supply: Yes..... No..... Explain .....

Remarks 167.7 acres in Frenchtown Irrigation District. Water in Henry Sol. name.

Also in: Plat No..... Twp..... Rge.....	Plat No..... Twp..... Rge.....	Plat No..... Twp..... Rge.....
Plat No..... Twp..... Rge.....	Plat No..... Twp..... Rge.....	Plat No..... Twp..... Rge.....

Information From:
Mr. Marcure

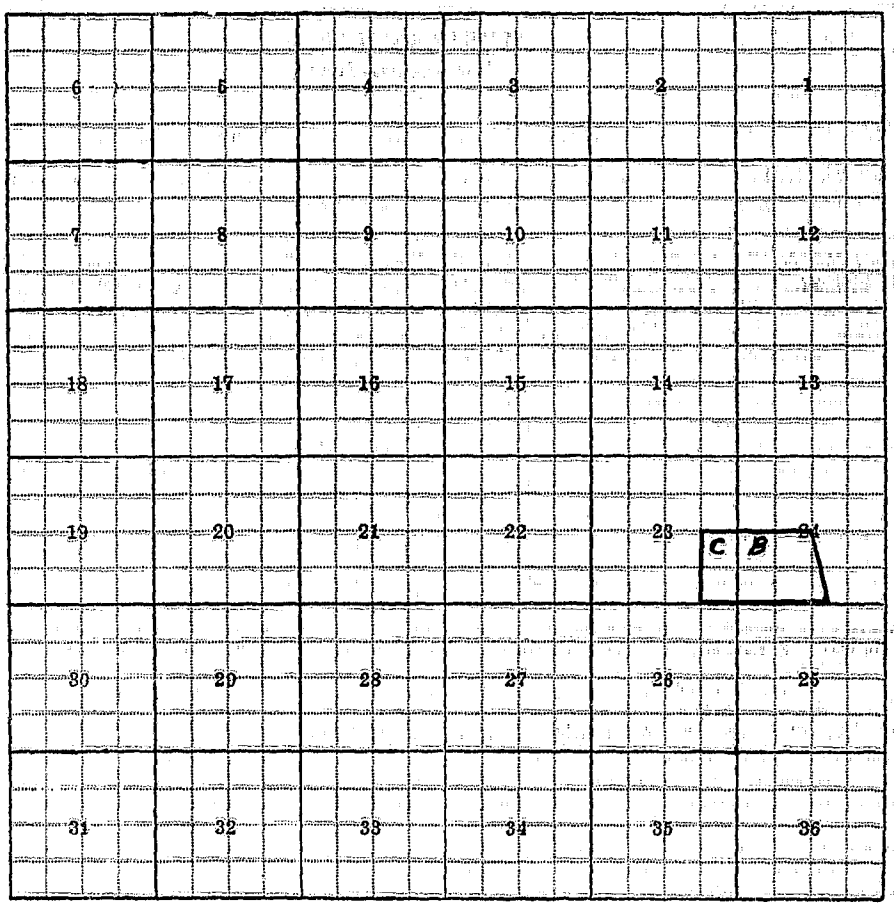
6
5
4
3
2
1
7
8
9
10
11
12
18
17
16
15
14
13
19
20
21
22
23
24
C
B
30
29
28
27
26
25
31
32
33
34
35
36

23=C, 24=B

F-1-A

County Missoula

STATE OF MONTANA
STATE ENGINEERS OFFICE
Water Resources Survey

T 14N R 21W Plat No. 45

Farm Checked: Date 6-22-59

Photo No. 1P-147

By David Poulint

Legal Land Owner G. W. & Edith Fairbank Address Mullan Road, Missoula, Montana

Operator Address

Water is delivered by: X 1. Private System; 2. Ditch Company; 3. State Project; 4. Federal Project; x 5. Irrigation District

If under Ditch Company, Irrigation District, or Government Project, state the number of shares or inches, acre feet, as the case may be in said system

App. No. Decree No.	NAME OF APPROPRIATOR TO WHOM DECREED	NAME OF STREAM	Date App. Date Priority	Miner's Inches	In Use	NAME OF DITCH (Water Delivered By)	No.	R/F	P/G/S	Present Irr. Acres	Irrigable Acres
A-135	Isaie Palin	Cald Fell Creek	9-1-83	All	Part	Fairbanks sprinkler	1	R		212	0
Use		Slough				Fairbanks sprinkler	1	R			
See Dist.		Hellgate River				Frenchtown Irrigation Dist.	5	R		8	0
A-492	F. Donlan	Hellgate River	9-14-33	8000	See Dist						

NOTE: R—Denotes Regular Irrigation. F—Flood Irrigation. P—Water diverted by means of pumping. G—Water diverted by gravity. S—Stored Water.

Condition of System Good Topography Valley River Basin Columbia River

Adequate Supply: Yes x No Explain

Remarks 136 acres listed in Frenchtown Irrigation District, but only irrigates 8 acres. Sprinkles from creek and slough.

Also in: Plat No. Twp. Rge.	Plat No. Twp. Rge.	Plat No. Twp. Rge.
Plat No. Twp. Rge.	Plat No. Twp. Rge.	Plat No. Twp. Rge.

Information From:
Mr. Fairbanks


6
5
4
3
2
1
7
8
9
10
11
12
18
17
16
15
14
13
19
20
21
22
23
24
B
30
29
28
27
26
25
31
32
33
34
35
36

25-B

F-1-A

County Missoula

STATE OF MONTANA
STATE ENGINEERS OFFICE
Water Resources Survey

T 14N R 21W Plat No. 45

Farm Checked: Date 7-8-59

Photo No. 1P-131

By David Pouliot

Legal Land Owner Flore & Blanche Hamel Address Frenchtown, Montana

Operator Address

Water is deliverd by:— 1. Private System; 2. Ditch Company; 3. State Project; 4. Federal Project; 5. Irrigation District x

If under Ditch Company, Irrigation District, or Government Project, state the number of shares or inches, acre feet, as the case may be in said system

App. No. Decree No.	NAME OF APPROPRIATOR TO WHOM DECREED	NAME OF STREAM	Date App. Date Priority	Miner's Inches	In Use	NAME OF DITCH (Water Delivered By)	No.	R/F	P/G/S	Present Irr. Acres	Irrigable Acres
See Dist		Hellgate River				Frenchtown Irrigation Dist.	5	R		0	21
A-492	E. Donlan	Hellgate River	9-14-33	8000	Dist						

NOTE: R—Denotes Regular Irrigation. F—Flood Irrigation. P—Water diverted by means of pumping. G—Water diverted by gravity. S—Stored Water.

Condition of System Good Topography Valley River Basin Columbia River

Adequate Supply: Yes x No Explain

Remarks 198.7 acres in Frenchtown Irrigation District.

Also in: Plat No. Twp. Rge.	Plat No. Twp. Rge.	Plat No. Twp. Rge.
Plat No. Twp. Rge.	Plat No. Twp. Rge.	Plat No. Twp. Rge.

Information From:

Edmond Hamel

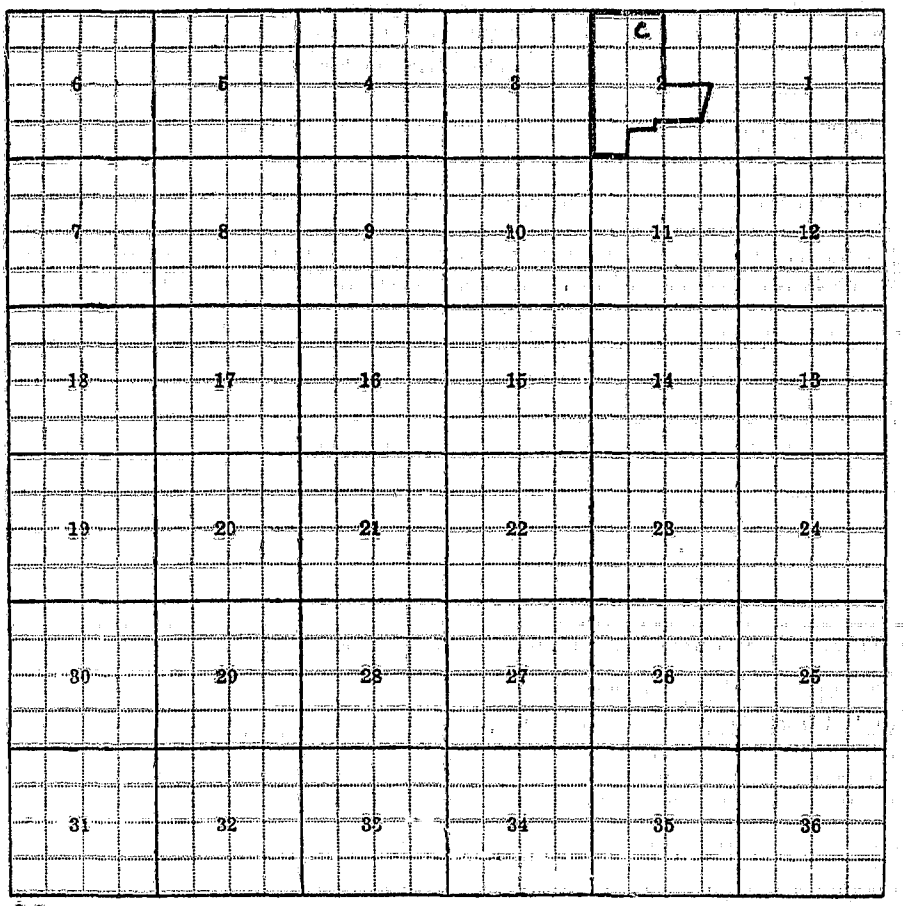
C
6
5
4
3
2
1
7
8
9
10
11
12
18
17
16
15
14
13
19
20
21
22
23
24
30
29
28
27
26
25
31
32
33
34
35
36

2-C

F-1-A
County Missoula

STATE OF MONTANA
STATE ENGINEERS OFFICE
Water Resources Survey

T 14N R 21W Plat No. 45

Farm Checked: Date 7-6-59

Photo No. 1P-145

By David Pouliot

Legal Land Owner Anita Hart Address

Operator Alverd Marcure Address Mullen Road, Frenchtown, Montana

Water is delivered by:— 1. Private System; 2. Ditch Company; 3. State Project; 4. Federal Project; X 5. Irrigation District

If under Ditch Company, Irrigation District, or Government Project, state the number of shares or inches, acre feet, as the case may be in said system

App. No. Decree No.	NAME OF APPROPRIATOR TO WHOM DECREED	NAME OF STREAM	Date App. Date Priority	Miner's Inches	In Use	NAME OF DITCH (Water Delivered By)	No.	R/F	P/G/S	Present Irr. Acres	Irrigable Acres
See Dist		Hellgate River				Frenchtown Irrigation					
						Dist.	5			80	0
A-482	F. Donlan	Hellgate River	9-14-33	8000	See						
					Dist.						

NOTE: R—Denotes Regular Irrigation. F—Flood Irrigation. P—Water diverted by means of pumping. G—Water diverted by gravity. S—Stored Water.

Condition of System Good Topography Valley River Basin Columbia River

Adequate Supply: Yes X No Explain

Remarks 199.2 acres Frenchtown Irrigation District.

Also in: Plat No. Twp. Rge.	Plat No. Twp. Rge.	Plat No. Twp. Rge.
Plat No. Twp. Rge.	Plat No. Twp. Rge.	Plat No. Twp. Rge.

Information From:
Alverd Macure

Plat No. 45

45

tana

strict

Present Irr. Acres	Irrigable Acres
80	0

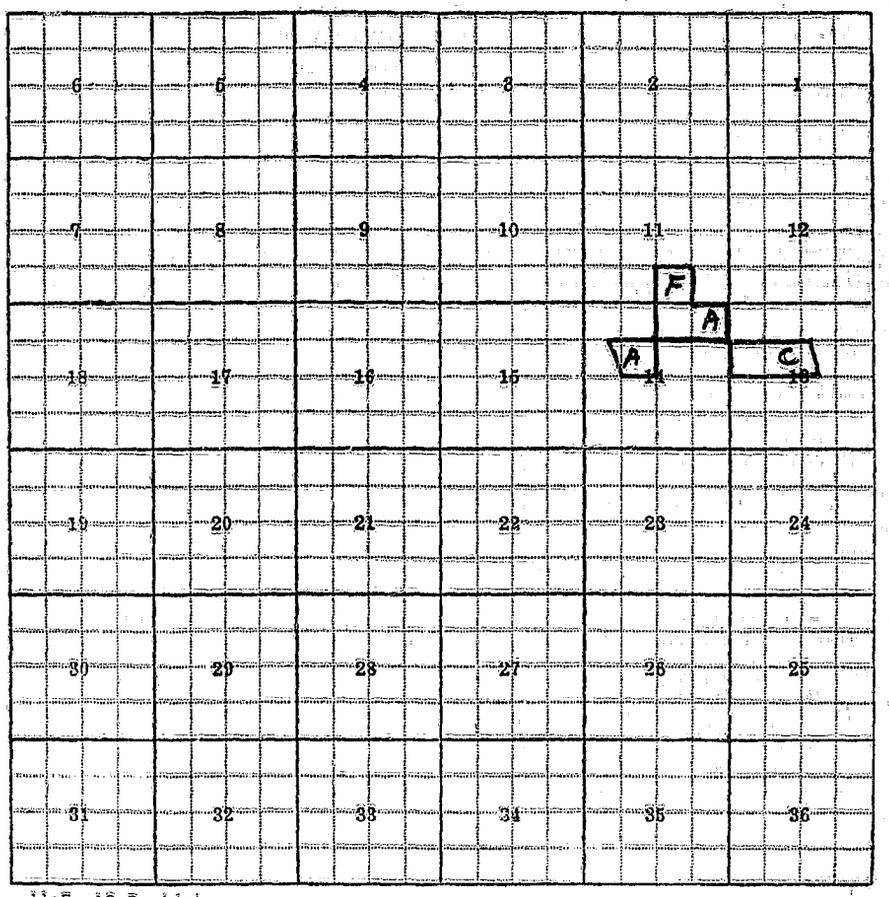

11-E, 13-C, 14-A

F-1-A

County Missoula

Farm Checked: Date 6-25-59

By David Pouliot

STATE OF MONTANA
STATE ENGINEERS OFFICE
Water Resources Survey

T. 14N R. 21W Plat No. 45

Photo No. 1P-145

Legal Land Owner C. W. & Ruth M. Hawker Address

Operator John Sol Address Mullan Road, Missoula, Montana

Water is deliverd by:— 1. Private System; × 2. Ditch Company; 3. State Project; 4. Federal Project; 5. Irrigation District

If under Ditch Company, Irrigation District, or Government Project, state the number of shares or inches, acre feet, as the case may be in said system

App. No. Decree No.	NAME OF APPROPRIATOR TO WHOM DECREED	NAME OF STREAM	Date App. Date Priority	Miner's Inches	In Use	NAME OF DITCH (Water Delivered By)	No.	R/F	P/G/S	Present Irr. Acres	Irrigable Acres
See Co.		Hellgate River				Grass Valley French					
						Ditch	2	R		75	0

NOTE: R—Denotes Regular Irrigation. F—Flood Irrigation. P—Water diverted by means of pumping. G—Water diverted by gravity. S—Stored Water.

Condition of System Good Topography Valley River Basin Columbia River

Adequate Supply: Yes x No Explain

Remarks Has 75 miner's inches in Grass Valley French Ditch Company.

Also in: Plat No. Twp. Rge.	Plat No. Twp. Rge.	Plat No. Twp. Rge.
Plat No. Twp. Rge.	Plat No. Twp. Rge.	Plat No. Twp. Rge.

Information From: Victor Loiselle

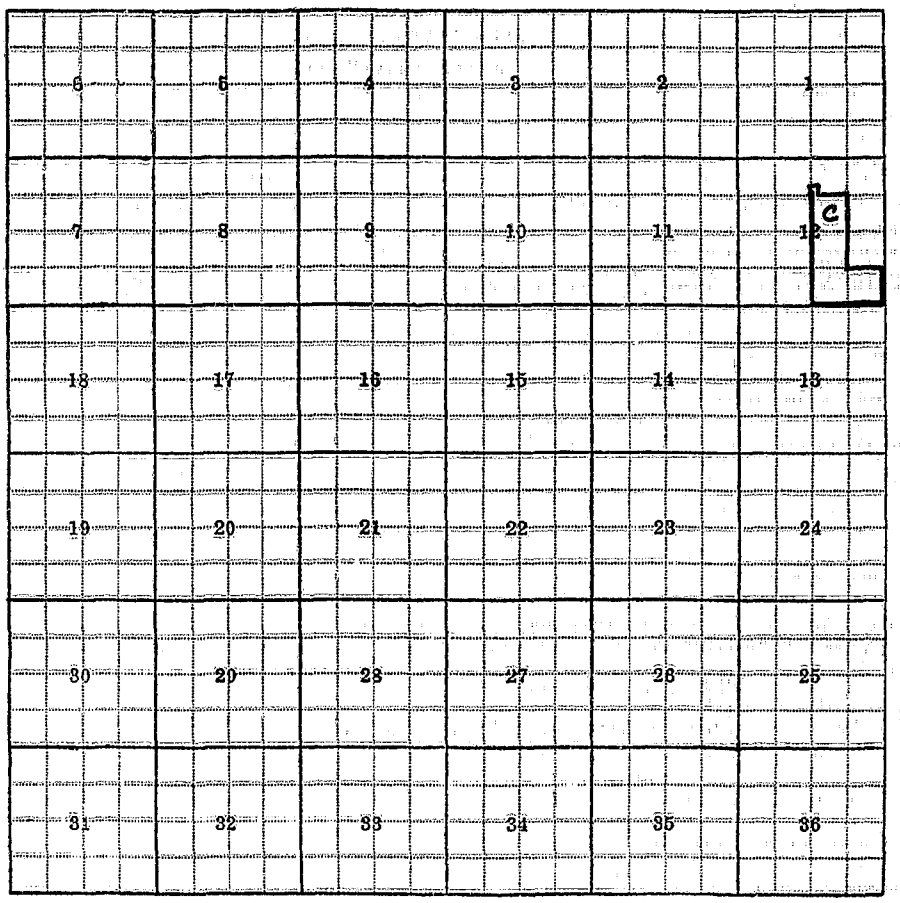
6
5
4
3
2
1
7
8
9
10
11
12
C
18
17
16
15
14
13
19
20
21
22
23
24
30
29
28
27
26
25
31
32
33
34
35
36

12-C

F-1-A

County Missoula

Farm Checked: Date 7-7-59

By David Pouliot

STATE OF MONTANA
STATE ENGINEERS OFFICE
Water Resources Survey

T 14N R 21W Plat No. 45

Photo No. 1P-145

Legal Land Owner Louis E. Kinney Address Mullan Road, Missoula, Montana

Operator Address

Water is delivered by:— 1. Private System; 2. Ditch Company; 3. State Project; 4. Federal Project; x 5. Irrigation District

If under Ditch Company, Irrigation District, or Government Project, state the number of shares or inches, acre feet, as the case may be in said system

App. No. Decree No.	NAME OF APPROPRIATOR TO WHOM DECREED	NAME OF STREAM	Date App. Date Priority	Miner's Inches	In Use	NAME OF DITCH (Water Delivered By)	No.	R/F	P/G/S	Present Irr. Acres	Irrigable Acres
See Dist		Hellgate River				Frenchtown Irrigation					
						District	5	R		145	0
A-492	E. Donlan	Hellgate River	9-14-33	8000	See						
					Dist						

NOTE: R—Denotes Regular Irrigation: F—Flood Irrigation: P—Water diverted by means of pumping. G—Water diverted by gravity. S—Stored Water.

Condition of System Good Topography Valley River Basin Columbia River

Adequate Supply: Yes x No Explain

Remarks 145 acres in the Frenchtown Irrigation District.

Also in: Plat No. Twp. Rge.	Plat No. Twp. Rge.	Plat No. Twp. Rge.
Plat No. Twp. Rge.	Plat No. Twp. Rge.	Plat No. Twp. Rge.

Information From:
Armand Lucier

Plat No. 45

P-145

ontana

ion District

/G/S	Present Irr. Acres	Irrigable Acres
	145	0

ter.

River

rom:

ucier

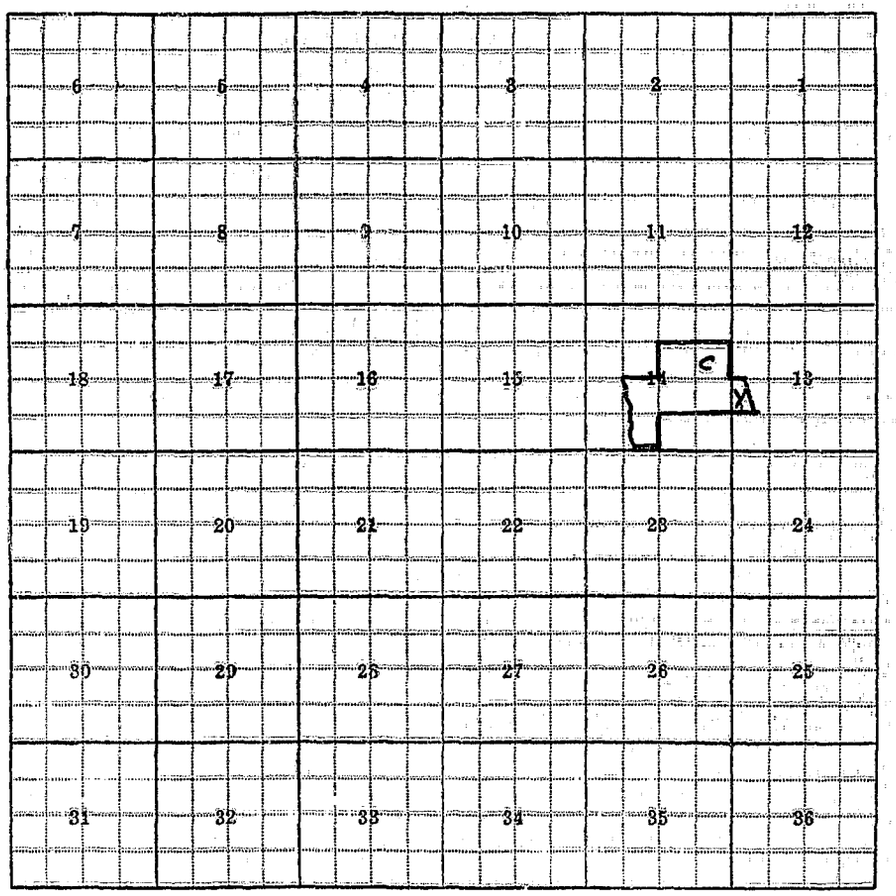

13-Y, 14-C

F-1-A

County Missoula

STATE OF MONTANA
STATE ENGINEERS OFFICE
Water Resources Survey

T.14N R.21W Plat No. 45

Farm Checked: Date 6-24-59

Photo No. 1P-146

By David Pouliot

Legal Land Owner Henry Kramer Address Mullan Road, Frenchtown, Montana

Operator Address

Water is deliverd by:— 1. Private System; X 2. Ditch Company; 3. State Project; 4. Federal Project; 5. Irrigation District

If under Ditch Company, Irrigation District, or Government Project, state the number of shares or inches, acre feet, as the case may be in said system

App. No. Decree No.	NAME OF APPROPRIATOR TO WHOM DECREED	NAME OF STREAM	Date App. Date Priority	Miner's Inches	In Use	NAME OF DITCH (Water Delivered By)	No.	R/F	P/G/S	Present Irr. Acres	Irrigable Acres
See Co.		Hellgate River				Grass Valley (French)					
						Ditch	2	R		150	0
A-503	Grass Valley French										
	Ditch										
	(John E. Cyr)										
	(Gaspard Deschamps)										
	(Joseph Dessault)	Hellgate River	11-25-01	10000	275						

NOTE: R—Denotes Regular Irrigation. F—Flood Irrigation. P—Water diverted by means of pumping. G—Water diverted by gravity. S—Stored Water.

Condition of System Good Topography Valley River Basin Columbia River

Adequate Supply: Yes x No Explain

Remarks 275 miner's inches in Grass Valley French Ditch Company.

Also in:								
Plat No.	Twp.	Rge.	Plat No.	Twp.	Rge.	Plat No.	Twp.	Rge.
Plat No.	Twp.	Rge.	Plat No.	Twp.	Rge.	Plat No.	Twp.	Rge.

Information From:
Mr. Kramer

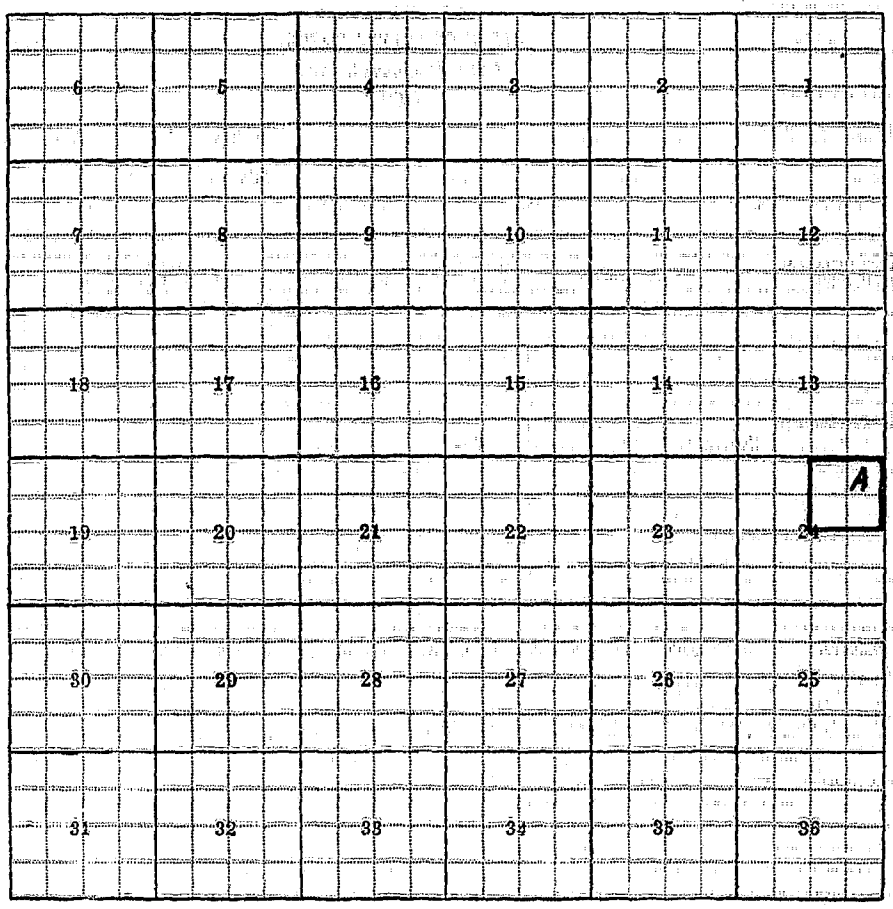
6
5
4
3
2
1
7
8
9
10
11
12
18
17
16
15
14
13
A
19
20
21
22
23
24
30
29
28
27
26
25
31
32
33
34
35
36

24-A

F-1-A

County Missoula

Farm Checked: Date 7-22-59

By George Tate

STATE OF MONTANA
STATE ENGINEERS OFFICE
Water Resources Survey

T 14N R 21W Plat No. 45

Photo No. 1P-186

Legal Land Owner Philias La Casse Address Frenchtown, Montana

Operator Address

Water is deliverd by:— 1. Private System; x 2. Ditch Company; 3. State Project; 4. Federal Project; 5. Irrigation District

If under Ditch Company, Irrigation District, or Government Project, state the number of shares or inches, acre feet, as the case may be in said system

App. No. Decree No.	NAME OF APPROPRIATOR TO WHOM DECREED	NAME OF STREAM	Date App. Date Priority	Miner's Inches	In Use	NAME OF DITCH (Water Delivered By)	No.	R/F	P/G/S	Present Irr. Acres	Irrigable Acres
See Co.		Hellgate River				Grass Valley	2	R		10	0

NOTE: R—Denotes Regular Irrigation. F—Flood Irrigation. P—Water diverted by means of pumping. G—Water diverted by gravity. S—Stored Water.

Condition of System Good Topography Valley River Basin Columbia River

Adequate Supply: Yes x No Explain

Remarks Has 200 miner's inches in Grass Valley French Ditch Company.

Also in: Plat No. 46 Twp. 14N Rge. 20W	Plat No. Twp Rge	Plat No. Twp. Rge.
Plat No. Twp. Rge.	Plat No. Twp. Rge.	Plat No. Twp. Rge.

Information From:

Philias La Casse

6	5	4	3	2	1
7	8	9	10	11	12
18	17	16	15	14	13
19	20	21	22	23	24
30	29	28	27	26	25
31	32	33	34	35	36

24-Y

F-1-A
County Missoula

STATE OF MONTANA
STATE ENGINEERS OFFICE
Water Resources Survey

T. 14N R. 21W Plat No. 45

Farm Checked: Date 6-20-59

Photo No. 1P-145, 1P-187 & 188

By David Pouliot

Legal Land Owner Victor Loiselle Address Mullan Road, Frenchtown, Montana

Operator Same Address

Water is delivered by:— 1. Private System; X 2. Ditch Company; 3. State Project; 4. Federal Project; X 5. Irrigation District

If under Ditch Company, Irrigation District, or Government Project, state the number of shares or inches, acre feet, as the case may be in said system

App. No. Decree No.	NAME OF APPROPRIATOR TO WHOM DECREED	NAME OF STREAM	Date App. Date Priority	Miner's Inches	In Use	NAME OF DITCH (Water Delivered By)	No.	R/F	P/G/S	Present Irr. Acres	Irrigable Acres
See Co.		Hellgate River				Grass Valley French					
						Ditch.	2	R	Spr.	70	0
See Dist.		Hellgate River				Frenchtown Irrigation					
						Dist.	5	R	Spr.	170	0
A-492	E. Donlan	Hellgate River	9-14-33	8000	Part						
A-503	Grass Valley French										
	Ditch Co.	Hellgate River	11-25-01	10000	Part						
	(John E. Cyr)										
	(Gaspard Deschamps)										
	(Joseph Dessault)										
A-536	Grass Valley French										
	Ditch Co.	Unnamed Fk.									
		Hellgate River	11-25-01	10000	Part						

NOTE: R—Denotes Regular Irrigation. F—Flood Irrigation. P—Water diverted by means of pumping. G—Water diverted by gravity. S—Stored Water.

Condition of System Good Topography River Basin Columbia River

Adequate Supply: Yes X No Explain

Remarks 150 miner's inches Grass Valley French Ditch Company.
159.1 acres in Frenchtown Irrigation District.

Also in:					
Plat No. 46 Twp. 14N Rge. 20W	Plat No. Twp. Rge.	Plat No. Twp. Rge.	Information From:
Plat No. Twp. Rge.	Plat No. Twp. Rge.	Plat No. Twp. Rge.	Victor Loiselle

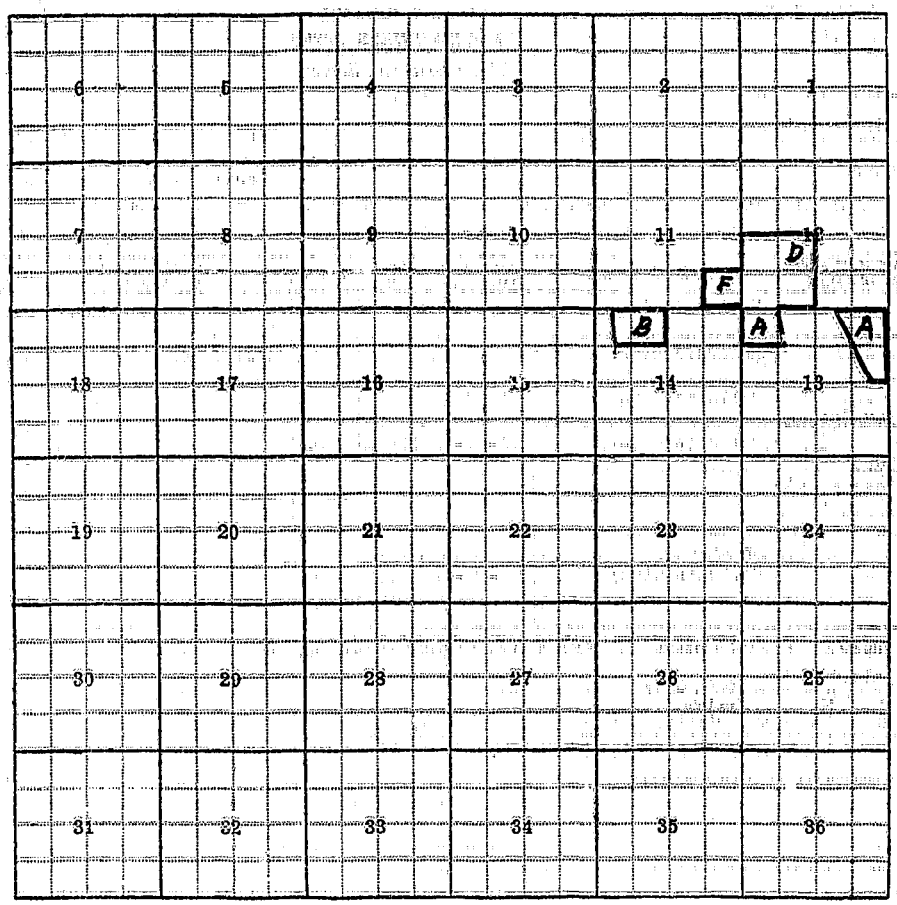

11=F, 12=D, 13-A, 14-B

F-1-A
County Missoula

Farm Checked: Date 7-6-59

By David Pouliot

STATE OF MONTANA
STATE ENGINEERS OFFICE
Water Resources Survey

T 14N R 21W Plat No. 45

Photo No. 1P-144

Legal Land Owner Dorelle E. & Lena Lucier Address Mullan Road, Frenchtown, Montana

Operator Address

Water is deliverd by:— 1. Private System; 2. Ditch Company; 3. State Project; 4. Federal Project; X 5. Irrigation District

If under Ditch Company, Irrigation District, or Government Project, state the number of shares or inches, acre feet, as the case may be in said system

App. No. Decree No.	NAME OF APPROPRIATOR TO WHOM DECREED	NAME OF STREAM	Date App. Date Priority	Miner's Inches	In Use	NAME OF DITCH (Water Delivered By)	No.	R/F	P/G/S	Present Ir. Acres	Irrigable Acres
See Dist		Hellgate River				Frenchtown Irrigation Dist.	5	R		75	10
A-492	E. Donlan	Hellgate River	9-14-33	8000	See Dist						

NOTE: R—Denotes Regular Irrigation. F—Flood Irrigation. P—Water diverted by means of pumping. G—Water diverted by gravity. S—Stored Water.

Condition of System Good Topography Valley River Basin Columbia River

Adequate Supply: Yes X No Explain

Remarks 99 acres in Frenchtown Irrigation District. Irrigates 75 acres.

Also in: Plat No. Twp. Rge.	Plat No. Twp. Rge.	Plat No. Twp. Rge.
Plat No. Twp. Rge.	Plat No. Twp. Rge.	Plat No. Twp. Rge.

Information From:
D. E. Lucier

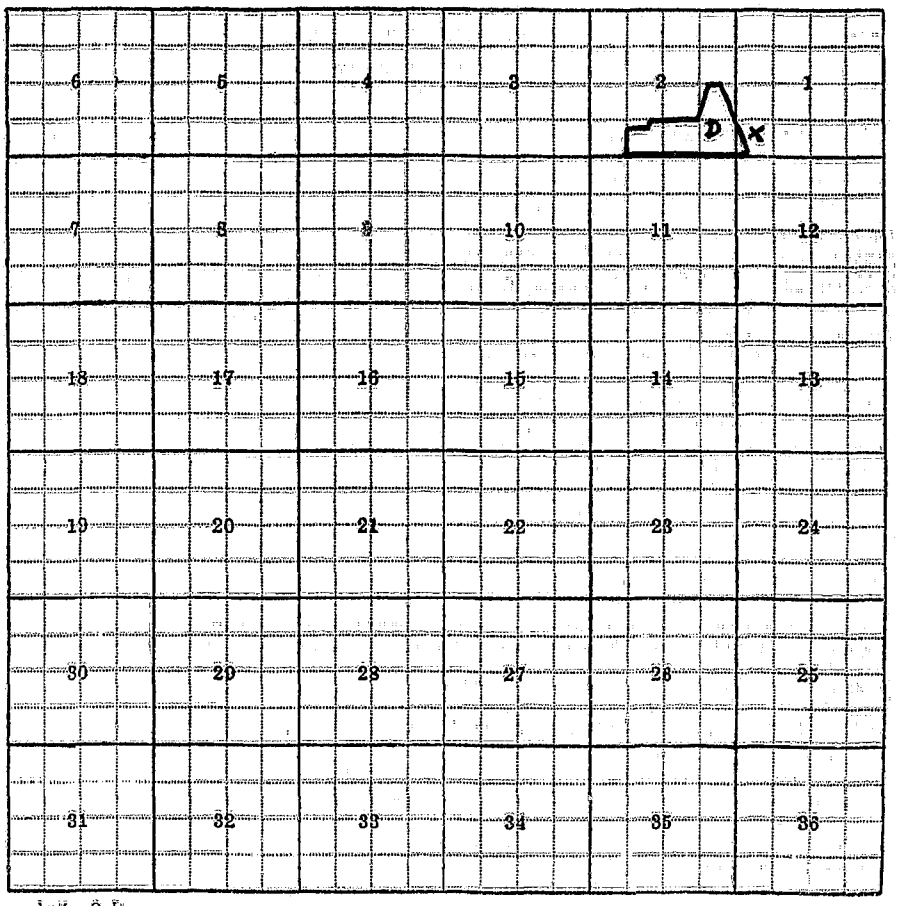
6
5
4
3
2
1
D
X
7
8
9
10
11
12
18
17
16
15
14
13
19
20
21
22
23
24
30
29
28
27
26
25
31
32
33
34
35
36

1-X; 2-D

F-1-A

County Missoula

STATE OF MONTANA
STATE ENGINEERS OFFICE
Water Resources Survey

T 14N R 21W Plat No. 45

Farm Checked: Date 6-22-59

Photo No. 1P-148

By David Pouliot

Legal Land Owner Armand & Jeanette Lucier Address Mullan Road, Missoula, Montana

Operator Address

Water is delivered by:— x 1. Private System; 2. Ditch Company; 3. State Project; 4. Federal Project; x 5. Irrigation District

If under Ditch Company, Irrigation District, or Government Project, state the number of shares or inches, acre feet, as the case may be in said system

App. No. Decree No.	NAME OF APPROPRIATOR TO WHOM DECREED	NAME OF STREAM	Date App. Date Priority	Miner's Inches	In Use	NAME OF DITCH (Water Delivered By)	No.	R/F	P/G/S	Present Irr. Acres	Irrigable Acres
A-1717A	Armand & Jean Lucier	Slough, Spring, Drainage	6-15-52	200	Yes	Lucier Sprinkler	1	R		75	0
See Dist.		Hellgate River				Frenchtown Irrigation Dist.	5	R		0	30
A-492	E. Donlan	Hellgate River	9-14-33	8000	See Dist.						

NOTE: R—Denotes Regular Irrigation. F—Flood Irrigation. P—Water diverted by means of pumping. G—Water diverted by gravity. S—Stored Water.

Condition of System Good Topography Valley River Basin Columbia River

Adequate Supply: Yes X No Explain

Remarks 101.5 acres Frenchtown Irrigation District. Not in use.

Also in: Plat No. 46 Twp. 14N Rge. 20W	Plat No. Twp. Rge.	Plat No. Twp. Rge.
Plat No. Twp. Rge.	Plat No. Twp. Rge.	Plat No. Twp. Rge.

Information From:

Mr. Armand Lucier

Plat No. 45

na

strict

Present Irr. Acres	Irrigable Acres
75	0
0	30

ucier

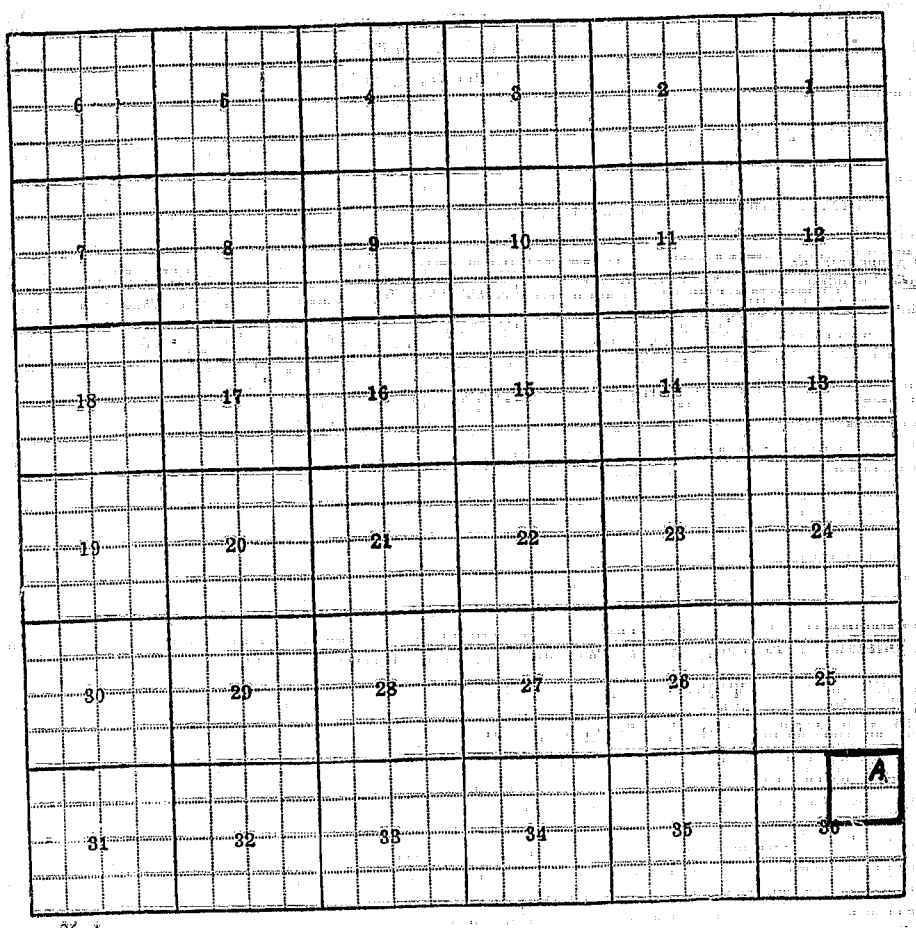

36-A

F-1-A
County Missoula

Farm Checked: Date 6-23-59

By David Pouliot

STATE OF MONTANA
STATE ENGINEERS OFFICE
Water Resources Survey

T 14N R 21W Plat No. 45

Photo No. 1P-144; 1P-145

Legal Land Owner Allen Marcure Address Mullan Road, Frenchtown, Montana

Operator Same Address

Water is delivered by:— 1. Private System; 2. Ditch Company; 3. State Project; 4. Federal Project; X 5. Irrigation District.

If under Ditch Company, Irrigation District, or Government Project, state the number of shares or inches, acre feet, as the case may be in said system

App. No. Decree No.	NAME OF APPROPRIATOR TO WHOM DECREED	NAME OF STREAM	Date App. Date Priority	Miner's Inches	In Use	NAME OF DITCH (Water Delivered By)	No.	R/F	P/G/S	Present Irr. Acres	Irrigable Acres
See Dist.		Hellgate River				Frenchtown Irrigation District	5	R	Spr.	145	0
A-492	E. Donlan	Hellgate River	9-14-33	8000	Dist						
A-1469	Moise Reeves	Unnamed Springs	1-3-87	All	Stock						

NOTE: R—Denotes Regular Irrigation. F—Flood Irrigation. P—Water diverted by means of pumping. G—Water diverted by gravity. S—Stored Water.

Condition of System Good Topography Valley River Basin Columbia River

Adequate Supply: Yes x No Explain

Remarks 259.2 signed up under the Frenchtown Irrigation District.

Also in: Plat No. Twp. Rge.	Plat No. Twp. Rge.	Plat No. Twp. Rge.
Plat No. Twp. Rge.	Plat No. Twp. Rge.	Plat No. Twp. Rge.

Information From:
Allen Marcure

Plat No. 45

1P-144; 1P-145

Montana

n Dist.

s/s	Present Irr. Acres	Irrigable Acres
r.	145	0

ater:

River

From:

Marcure

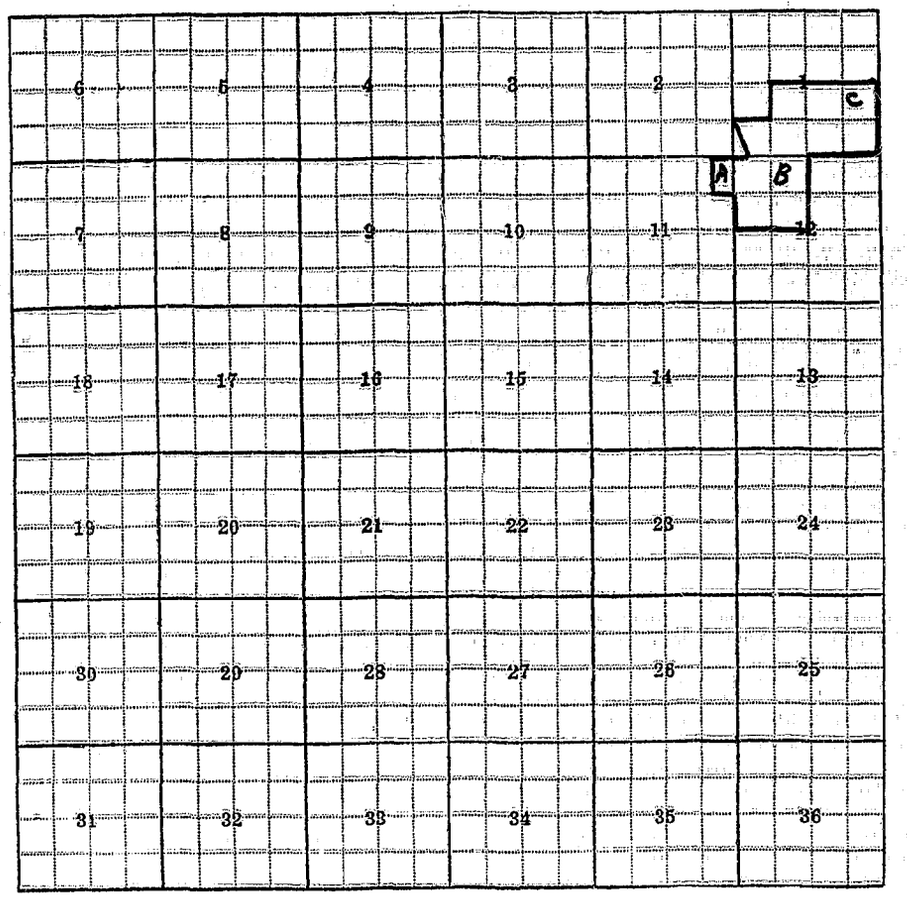

1-C, 11-A, 12-B

F-1-A

County Missoula

Farm Checked: Date 6-23-59

By David Pouliot

STATE OF MONTANA

STATE ENGINEERS OFFICE

Water Resources Survey

T. 14N R. 21W Plat No. 45

Photo No. 1P-145

Legal Land Owner George & Allen Marcure Address Rt. #2 - Missoula, Montana

Operator ..... Address .....

Water is deliverd by:— 1. Private System 2. Ditch Company; 3. State Project; 4. Federal Project; 5. Irrigation District

If under Ditch Company, Irrigation District, or Government Project, state the number of shares or inches, acre feet, as the case may be in said system .....

App. No. Decree No.	NAME OF APPROPRIATOR TO WHOM DECREED	NAME OF STREAM	Date App. Date Priority	Miner's Inches	In Use	NAME OF DITCH (Water Delivered By)	No.	R/F	P/G/S	Present Irr. Acres	Irrigable Acres
	DRY										
A-492	E. Donlan	Hellgate River	9-14-33	8000	No						

NOTE: R—Denotes Regular Irrigation. F—Flood Irrigation. P—Water diverted by means of pumping. G—Water diverted by gravity. S—Stored Water.

Condition of System ..... Topography ..... River Basin Columbia River

Adequate Supply: Yes..... No..... Explain .....

Remarks .....

Also in: Plat No..... Twp..... Rge.....	Plat No..... Twp..... Rge.....	Plat No..... Twp..... Rge.....
Plat No..... Twp..... Rge.....	Plat No..... Twp..... Rge.....	Plat No..... Twp..... Rge.....

Information From:

Allen Marcure

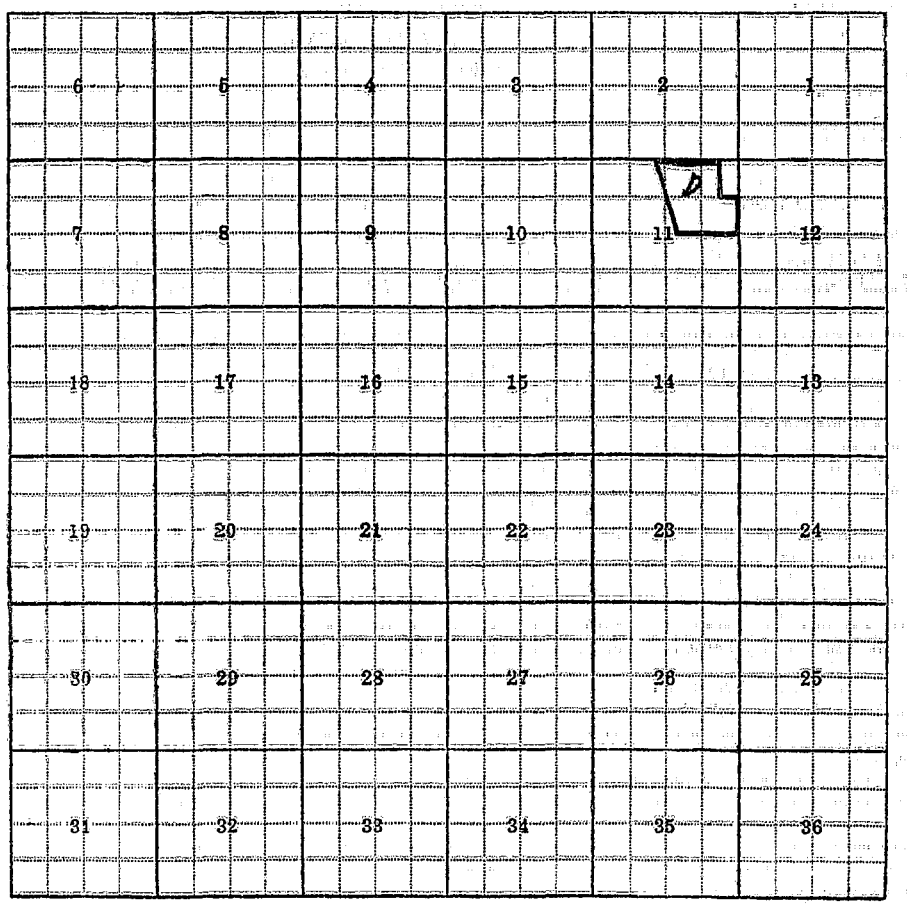
6
5
4
3
2
1
7
8
9
10
11
12
18
17
16
15
14
13
19
20
21
22
23
24
30
29
28
27
26
25
31
32
33
34
35
36

11=D

F-1-A

County Missoula

Farm Checked: Date 6-23-59

By David Pouliot

STATE OF MONTANA
STATE ENGINEERS OFFICE
Water Resources Survey

T 14N R 21W Plat No. 45

Photo No. 1P-145

Legal Land Owner Juliette & T. Ona Marcure Address

Operator Allen Marcure Address Mullan Road - Frenchtown, Montana

Water is delivered by:— X 1. Private System; 2. Ditch Company; 3. State Project; 4. Federal Project; 5. Irrigation District

If under Ditch Company, Irrigation District, or Government Project, state the number of shares or inches, acre feet, as the case may be in said system

App. No. Decree No.	NAME OF APPROPRIATOR TO WHOM DECREED	NAME OF STREAM	Date App. Date Priority	Miner's Inches	In Use	NAME OF DITCH (Water Delivered By)	No.	R/F	P/G/S	Present Irr. Acres	Irrigable Acres
Use		Slough				Marcure Sprinkler	1	R		14	0
A-492	E. Donlan	Hellgate River	9-14-33	8000	Dist						

NOTE: R—Denotes Regular Irrigation. F—Flood Irrigation. P—Water diverted by means of pumping. G—Water diverted by gravity. S—Stored Water.

Condition of System Good Topography Valley River Basin Columbia River

Adequate Supply: Yes X No Explain

Remarks

Also in: Plat No. Twp. Rge. Plat No. Twp. Rge. Plat No. Twp. Rge. Plat No. Twp. Rge. Plat No. Twp. Rge. Plat No. Twp. Rge.

Information From:
Allen Marcure

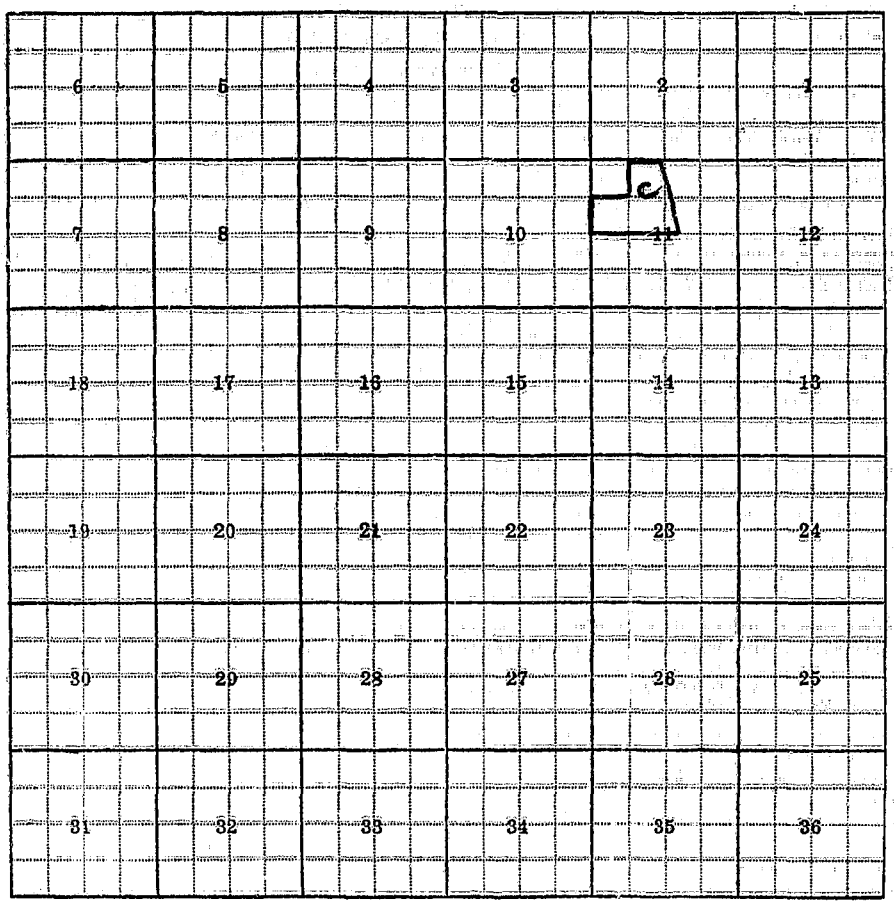
6
5
4
3
2
1
7
8
9
10
11
12
18
17
16
15
14
13
19
20
21
22
23
24
30
29
28
27
26
25
31
32
33
34
35
36

J-11

F-1-A
County Missoula

STATE OF MONTANA
STATE ENGINEERS OFFICE
Water Resources Survey

T. 14N R. 21W Plat No. 45

Farm Checked: Date 7-7-59

Photo No. 1P-131

By David Pouliot

Legal Land Owner Jess Mc Donald Address Frenchtown, Montana

Operator Address

Water is delivered by:— X 1. Private System; 2. Ditch Company; 3. State Project; 4. Federal Project; 5. Irrigation District

If under Ditch Company, Irrigation District, or Government Project, state the number of shares or inches, acre feet, as the case may be in said system

App. No. Decree No.	NAME OF APPROPRIATOR TO WHOM DECREED	NAME OF STREAM	Date App. Date Priority	Minor's Inches	In Use	NAME OF DITCH (Water Delivered By)	No.	R/F	P/G/S	Present Irr. Acres	Irrigable Acres
A-8	Fred Chartier	Albert Creek	9-15-14	200	No)	Albert Ditch	1	R		0	165
A-9	Chas. & Ameil Futter	Albert Creek	9-14-14	200	No)						
A-9A	Jess McDonald	Albert Creek	6-20-50	1200	No)						
A-531	Dennis Albert &				)						
	Fridolin Lieber	Unnamed Fk. Hellgate			)						
		River	12-11-01	500	No)						

NOTE: R—Denotes Regular Irrigation. F—Flood Irrigation. P—Water diverted by means of pumping. G—Water diverted by gravity. S—Stored Water.

Condition of System Needs Repair Topography River Bottom River Basin Columbia River

Adequate Supply: Yes X No Explain

Remarks In dry land grain. (Ditch washed out in several places) Intends to use. Also plans to pump from slough.

Also in: Plat No. 3B Twp. 15N Rge. 21W | Plat No. Twp. Rge. | Plat No. Twp. Rge.
Plat No. Twp. Rge. | Plat No. Twp. Rge. | Plat No. Twp. Rge.

Information From:
Jess Mc Donald

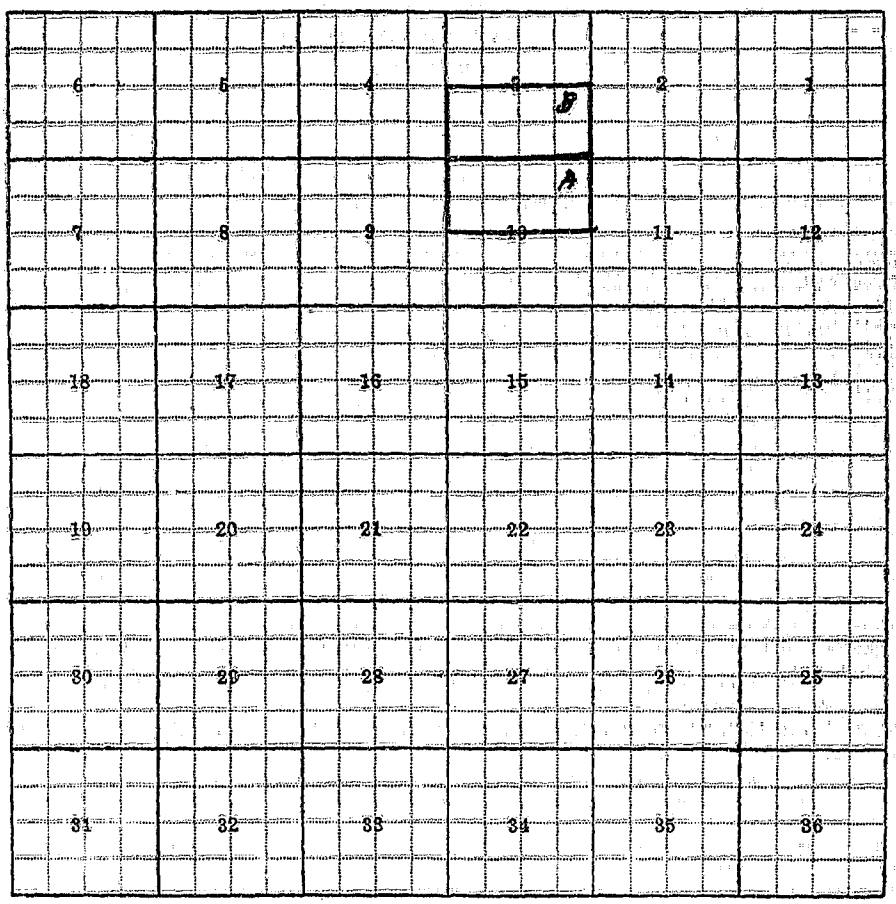
6
5
4
3
B
2
1
A
7
8
9
10
11
12
18
17
16
15
14
13
19
20
21
22
23
24
30
29
28
27
26
25
31
32
33
34
35
36

3=B, 10=A

F-1-A

County Missoula

Form Checked: Date 6-25-59

By David Pouliot

STATE OF MONTANA
STATE ENGINEERS OFFICE
Water Resources Survey

T. 14N R. 21W Plat No. 45

Photo No. 1P-145

Legal Land Owner Henry C. & Marguerite Miller Address Grass Valley - Missoula, Montana

Operator Address

Water is deliverd by:— 1. Private System; X 2. Ditch Company; 3. State Project; 4. Federal Project; 5. Irrigation District

If under Ditch Company, Irrigation District, or Government Project, state the number of shares or inches, acre feet, as the case may be in said system

App. No. Decree No.	NAME OF APPROPRIATOR TO WHOM DECREED	NAME OF STREAM	Date App. Date Priority	Miner's Inches	In Use	NAME OF DITCH (Water Delivered By)	No.	R/F	P/G/S	Present Irr. Acres	Irrigable Acres
See Ditch Co.		Hellgate River				Grassvalley French Ditch Co.	2	R		105	0

NOTE: R—Denotes Regular Irrigation. F—Flood Irrigation. P—Water diverted by means of pumping. G—Water diverted by gravity. S—Stored Water.

Condition of System Good Topography Valley River Basin Columbia River

Adequate Supply: Yes X No Explain

Remarks Has 375 shares in Grass Valley French Ditch Co. (also used on land in T. 13 N. - R. 20 W.)

Also in: Plat No. 56 Twp. 13N Rge. 20W	Plat No. Twp. Rge.	Plat No. Twp. Rge.
Plat No. Twp. Rge.	Plat No. Twp. Rge.	Plat No. Twp. Rge.

Information From:

Victor Loiselle

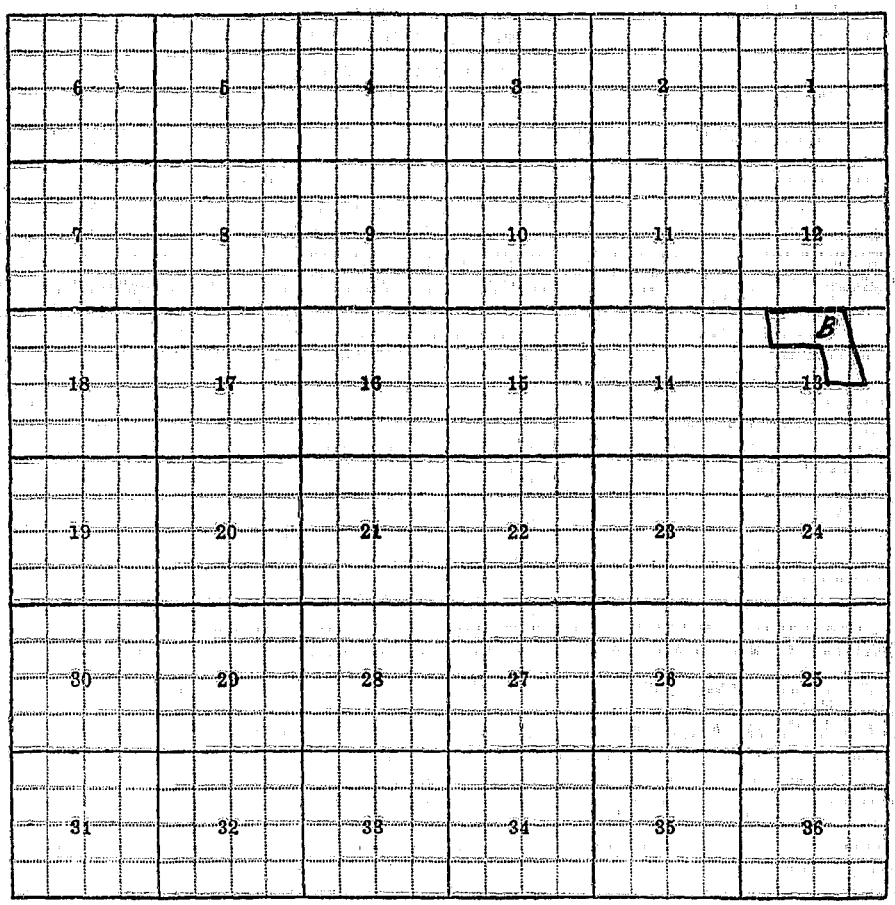
6
5
4
3
2
1
7
8
9
10
11
12
B
18
17
16
15
14
13
19
20
21
22
23
24
30
29
28
27
26
25
31
32
33
34
35
36

13-B

F-1-A

County Missoula

STATE OF MONTANA

STATE ENGINEERS OFFICE

Water Resources Survey

T. 14N R. 21W Plat No. 45

Farm Checked: Date 6-25-59

Photo No. 1P-145

By David Poulliot

Legal Land Owner John S. Neidt Address Rt. #2, Missoula, Montana

Operator Address

Water is deliverd by:— 1. Private System; 2. Ditch Company; 3. State Project; 4. Federal Project; x 5. Irrigation District

If under Ditch Company, Irrigation District, or Government Project, state the number of shares or inches, acre feet, as the case may be in said system

App. No. Decree No.	NAME OF APPHOPRIATOR TO WHOM DECREED	NAME OF STREAM	Date App. Date Priority	Miner's Inches	In Use	NAME OF DITCH (Water Delivered By)	No.	R/F	P/G/S	Present Irr. Acres	Irrigable Acres
See Dist.		Hellgate River				Frenchtown Irrigation Dist.	5	R		95	0
A-492	E. Doulan	Hellgate River	9-14-03	8000	See Dist						

NOTE: R—Denotes Regular Irrigation. F—Flood Irrigation. P—Water diverted by means of pumping. G—Water diverted by gravity. S—Stored Water.

Condition of System Good Topography Valley River Basin Columbia River

Adequate Supply: Yes x No. Explain

Remarks Has 100 acres in Frenchtown Irrigation District.

Also in: Plat No. Twp. Rge.	Plat No. Twp. Rge.	Plat No. Twp. Rge.
Plat No. Twp. Rge.	Plat No. Twp. Rge.	Plat No. Twp. Rge.

Information From: John Neidt

Plat No. 45

5

strict

Present Irr. Acres	Irrigable Acres
95	0

er

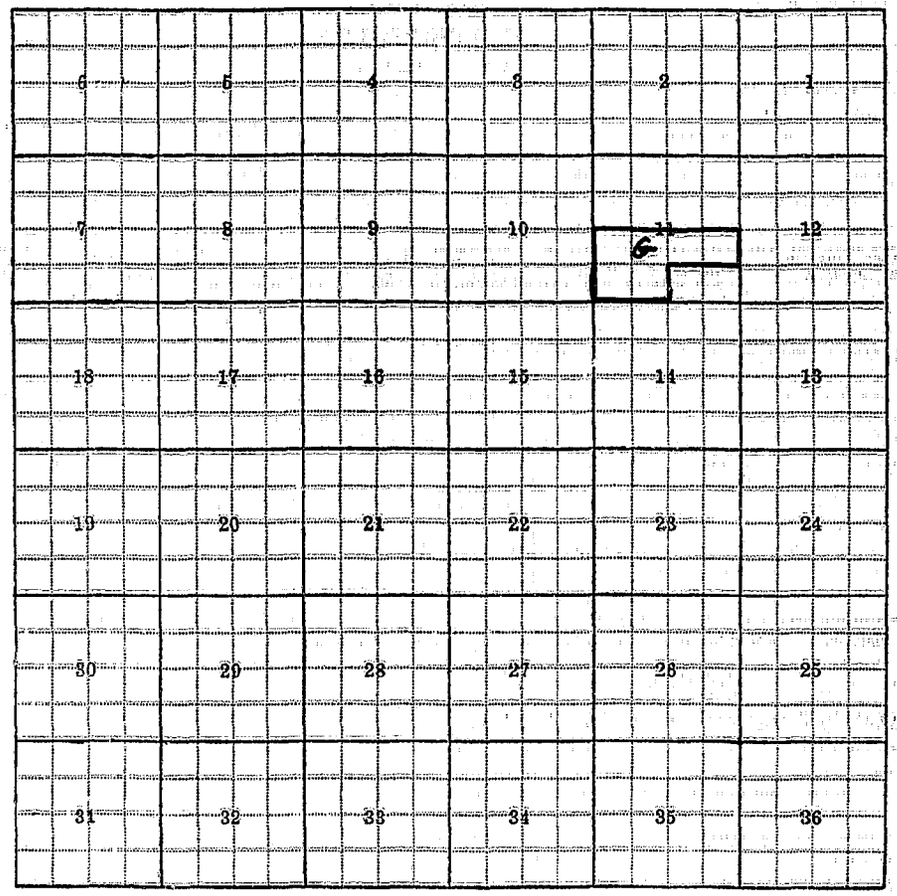

11-6

F-1-A

County Missoula

Farm Checked: Date 6-22-59

By David Pouliot

STATE OF MONTANA
STATE ENGINEERS OFFICE
Water Resources Survey

T. 14N R. 21W Plat No. 45

Photo No. 1P-147

Legal Land Owner A. D. & Virginia Neilson Address Mullan Road - Missoula, Montana

Operator Address

Water is deliverd by:— 1. Private System; 2. Ditch Company; 3. State Project; 4. Federal Project; X 5. Irrigation District

If under Ditch Company, Irrigation District, or Government Project, state the number of shares or inches, acre feet, as the case may be in said system

App. No. Decree No.	NAME OF APPROPRIATOR TO WHOM DECREED	NAME OF STREAM	Date App. Date Priority	Miner's Inches	In Use	NAME OF DITCH (Water Delivered By)	No.	R/F	P/G/S	Present Irr. Acres	Irrigable Acres
See Dist		Hellgate River				Frenchtown Irrigation Dist.	5	R	Spr.	120	0
A-492	E. Donlan	Hellgate River	9-14-33	8000	See Dist						
A-690	Zephern Marceau	Unnamed Fk. Lavalle Creek	9-20-95	200	Stock						

NOTE: R—Denotes Regular Irrigation. F—Flood Irrigation. P—Water diverted by means of pumping. G—Water diverted by gravity. S—Stored Water.

Condition of System Good Topography Valley River Basin Columbia River

Adequate Supply: Yes X No Explain

Remarks 120.5 acres under the Frenchtown Irrigation District (T. 14N - R. 21W)
3.5 acres under the Frenchtown Irrigation District (T. 14N - R. 20W)

Also in: Plat No. 46 Twp. 14N Rge. 20W	Plat No. Twp. Rge.	Plat No. Twp. Rge.
Plat No. Twp. Rge.	Plat No. Twp. Rge.	Plat No. Twp. Rge.

Information From:
Mr. Neilson

Plat No. 45

147

Montana

ion District

/G/S	Present Irr. Acres	Irrigable Acres
Spr.	120	0

Vater.

River

From:

lson

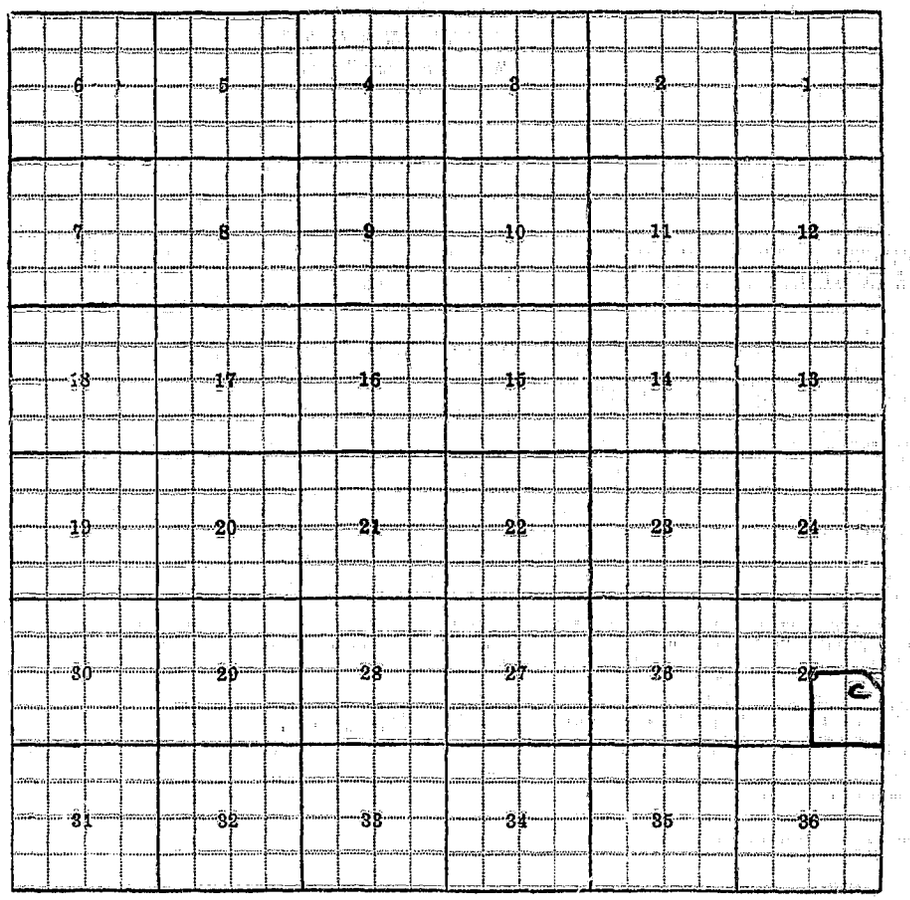

25-C

F-1-A

County Missoula

Farm Checked: Date 7-7-59

By David Poulint

STATE OF MONTANA

STATE ENGINEERS OFFICE

Water Resources Survey

T 14N R 21W Plat No. 45

Photo No. 1P-145

Legal Land Owner Marie A. Ray Address

Operator W. H. Cardon Address Rt. #2, Missoula, Montana

Water is delivered by:— 1. Private System; 2. Ditch Company; 3. State Project; 4. Federal Project; × 5. Irrigation District

If under Ditch Company, Irrigation District, or Government Project, state the number of shares or inches, acre feet, as the case may be in said system

App. No. Decree No.	NAME OF APPROPRIATOR TO WHOM DECREED	NAME OF STREAM	Date App. Date Priority	Miner's Inches	In Use	NAME OF DITCH (Water Delivered By)	No.	R/F	P/G/S	Present Irr. Acres	Irrigable Acres
See Dist		Hellgate River				Frenchtown Irrigation Dist.	5	R		40	0
A-492	E. Donlan	Hellgate River	9-14-33	8000	See Dist						

NOTE: R—Denotes Regular Irrigation. F—Flood Irrigation. P—Water diverted by means of pumping. G—Water diverted by gravity. S—Stored Water.

Condition of System Good Topography Valley River Basin Columbia River

Adequate Supply: Yes X No Explain

Remarks 40 Acres in the Frenchtown Irrigation District.

Also in: Plat No. Twp. Rge. | Plat No. Twp. Rge. | Plat No. Twp. Rge.
Plat No. Twp. Rge. | Plat No. Twp. Rge. | Plat No. Twp. Rge.

Information From: Armand Lucier

6	5	4	3	2	1
7	8	9	10	11	12
18	17	16	15	14	13 E
19	20	21	22	23	24
30	29	28	27	26	25
31	32	33	34	35	36

13=E

F-1-A

County Missoula

Form Checked: Date 6-24-59

By David Foulliot

STATE OF MONTANA
STATE ENGINEERS OFFICE
Water Resources Survey

T 14N R 21W Plat No. 45

Photo No. 1P-146

Legal Land Owner Thornton Lumber Co. Address

Operator Carl Hartwig Address Rt. #2, Missoula, Montana

Water is delivered by:— 1. Private System; 2. Ditch Company; 3. State Project; 4. Federal Project; X 5. Irrigation District

If under Ditch Company, Irrigation District, or Government Project, state the number of shares or inches, acre feet, as the case may be in said system

App. No. Decree No.	NAME OF APPROPRIATOR TO WHOM DECREED	NAME OF STREAM	Date App. Date Priority	Miner's Inches	In Use	NAME OF DITCH (Water Delivered By)	No.	R/F	P/G/S	Present Irr. Acres	Irrigable Acres
See Dist		Hellgate River				Frenchtown Irrigation Dist.	5	R		0	102
A-492	E. Donlan	Hellgate River	9-14-33	8000	Dist						

NOTE: R—Denotes Regular Irrigation. F—Flood Irrigation. P—Water diverted by means of pumping. G—Water diverted by gravity. S—Stored Water.

Condition of System Good Topography Valley River Basin Columbia River

Adequate Supply: Yes X No Explain

Remarks Has tried to irrigate also sprinkler. (Now in grain - not irrigated.)
102.0 signed up under the Frenchtown Irrigation District.

Also in: Plat No. 40 Twp. 13N Rge. 20W	Plat No. Twp. Rge.	Plat No. Twp. Rge.
Plat No. Twp. Rge.	Plat No. Twp. Rge.	Plat No. Twp. Rge.

Information From:
Armond Lucier

6	5	4	3	2	1
7	8	9	10	11	12
18	17	16	15	14	13
19	20	21	22	23	24 C
30	29	28	27	26	25
31	32	33	34	35	36

24=C

F-1-A

County Missoula

Farm Checked: Date 6-24-59

By David Pouliot

STATE OF MONTANA

STATE ENGINEERS OFFICE

Water Resources Survey

T 14N R 21W Plat No. 45

Photo No. 1P-145; 1P-146

Legal Land Owner Waldorf Paper Products Co. Address Missoula, Montana

Operator Henry Kramer Address Mullan Road - Missoula, Montana

Water is deliverd by:— 1. Private System; 2. Ditch Company; 3. State Project; 4. Federal Project; X 5. Irrigation District

If under Ditch Company, Irrigation District, or Government Project state the number of shares or inches, acre feet, as the case may be in said system

App. No. Decree No.	NAME OF APPROPRIATOR TO WHOM DECREED	NAME OF STREAM	Date App. Date Priority	Miner's Inches	In Use	NAME OF DITCH (Water Delivered By)	No.	R/F	P/G/S	Present Irr. Acres	Irrigable Acres
See Dist		Hellgate River				Frenchtown Irrigation Dist.	5	R		115	25
A-492	E. Doolan	Hellgate River	9-14-33	8000	Dist						

NOTE: R—Denotes Regular Irrigation. F—Flood Irrigation. P—Water diverted by means of pumping. G—Water diverted by gravity. S—Stored Water.

Condition of System Good Topography Valley River Basin Columbia River

Adequate Supply: Yes X No Explain

Remarks 210.0 acres in Frenchtown Irrigation District.

Also 241 Ground Water filings

Also in: Plat No. Twp. Rge.	Plat No. Twp. Rge.	Plat No. Twp. Rge.
Plat No. Twp. Rge.	Plat No. Twp. Rge.	Plat No. Twp. Rge.

Information From: Mr. Kramer

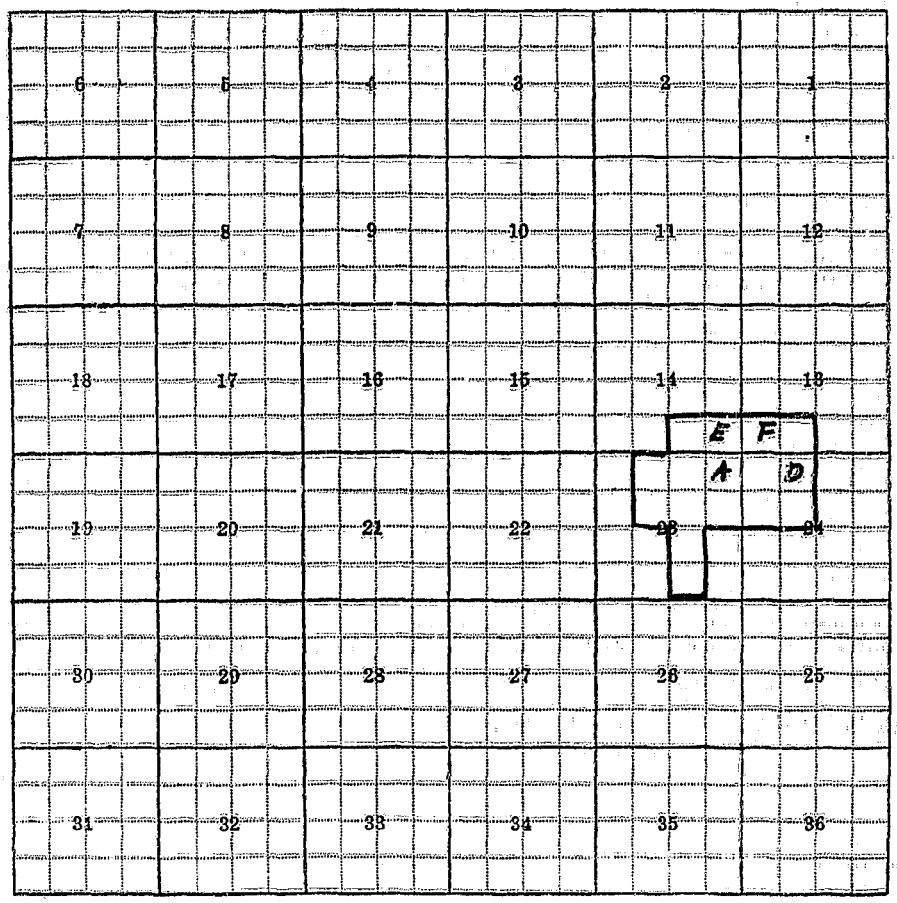

13=F, 14=E, 23=A, 24=D

45
14N
21W

F-1-A

County Missoula

Farm Checked: Date 7-7-59

By David Poulliot

STATE OF MON.

STATE ENGINEERS OFFICE

Water Resources Survey

T. 14N R. 21W Plat No. 45

Photo No. 1P-144

Legal Land Owner Annetta M. Bedard Address

Operator D. E. & L. Lucier Address Mullan Road, Frenchtown, Montana

Water is deliverd by:— 1. Private System; 2. Ditch Company; 3. State Project; 4. Federal Project; X 5. Irrigation District

If under Ditch Company, Irrigation District, or Government Project, state the number of shares or inches, acre feet, as the case may be in said system

App. No. Decree No.	NAME OF APPROPRIATOR TO WHOM DECREED	NAME OF STREAM	Date App. Date Priority	Miner's Inches	In Use	NAME OF DITCH (Water Delivered By)	No.	R/F	P/G/S	Present Irr. Acres	Irrigable Acres
See Dist.		Hellgate River				Frenchtown Irrigation					
						District	5	R		25	50
A-492	E. Donlan	Hellgate River	9-13-33	8000	See						
					Dist.						
A-1470	Moise Reeves	Unnamed Springs	1883	All	Stock						
D-118	Theodore Bedard, Sr.	Mill Creek	1862	160	*						
			1862 or								
			1864	160	*						
			1892	100	*						
			1885	100	*						
			1870	5	*						

NOTE: R—Denotes Regular Irrigation. F—Flood Irrigation. P—Water diverted by means of pumping. G—Water diverted by gravity. S—Stored Water.

Condition of System Good Topography Valley River Basin Columbia River

Adequate Supply: Yes x No Explain

Remarks 74.2 acres in Frenchtown Irrigation District. Irrigates only 25 acres.
* Sold to Borchers.

Also in:								
Plat No.	Twp.	Rge.	Plat No.	Twp.	Rge.	Plat No.	Twp.	Rge.
Plat No.	Twp.	Rge.	Plat No.	Twp.	Rge.	Plat No.	Twp.	Rge.

Information From:
D. E. Lucier

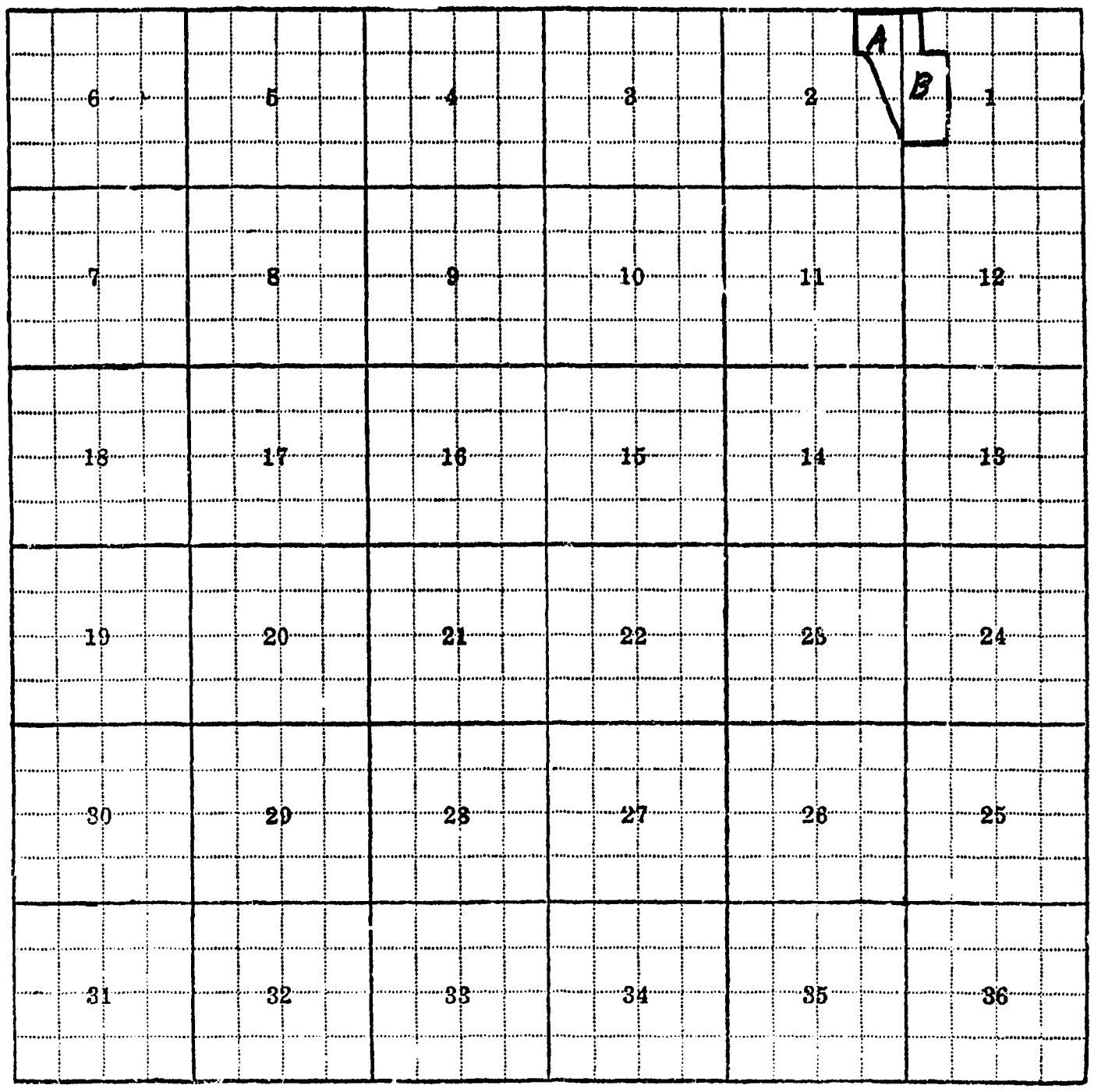
A
B
6
5
4
3
2
1
7
8
9
10
11
12
18
17
16
15
14
13
19
20
21
22
23
24
30
29
28
27
26
25
31
32
33
34
35
36

1-B, 2-A

F-1-A

County Missoula

Farm Checked: Date 7-8-59

By David Poulin

STATE OF MONTANA
STATE ENGINEERS OFFICE
Water Resources Survey

T. 14N R. 21W Plat No. 45

Photo No. 1P-144

Legal Land Owner Christiana Bedard Address

Operator Bob Corcoran Address Frenchtown, Montana

Water is deliverd by:— 1. Private System; 2. Ditch Company; 3. State Project; 4. Federal Project; X 5. Irrigation District

If under Ditch Company, Irrigation District, or Government Project, state the number of shares or inches, acre feet, as the case may be in said system

App. No. Decree No.	NAME OF APPROPRIATOR TO WHOM DECREED	NAME OF STREAM	Date App. Date Priority	Miner's Inches	In Use	NAME OF DITCH (Water Delivered By)	No.	R/F	P/G/S	Present Irr. Acres	Irrigable Acres
See Dist.		Hellgate River				Frenchtown Irrigation Dist.	5	R		0	15
A-492	E. Donlan	Hellgate River	9-14-33	8000	See Dist.						

NOTE: R—Denotes Regular Irrigation. F—Flood Irrigation. P—Water diverted by means of pumping. G—Water diverted by gravity. S—Stored Water.

Condition of System Good Topography Valley River Basin Columbia River

Adequate Supply: Yes X No Explain

Remarks 49.1 acres in Frenchtown Irrigation District. Not in use.

Also in: Plat No. 25 Twp. 15N Rge. 21W	Plat No. Twp. Rge.	Plat No. Twp. Rge.
Plat No. Twp. Rge.	Plat No. Twp. Rge.	Plat No. Twp. Rge.

Information From:

Armand Lucier

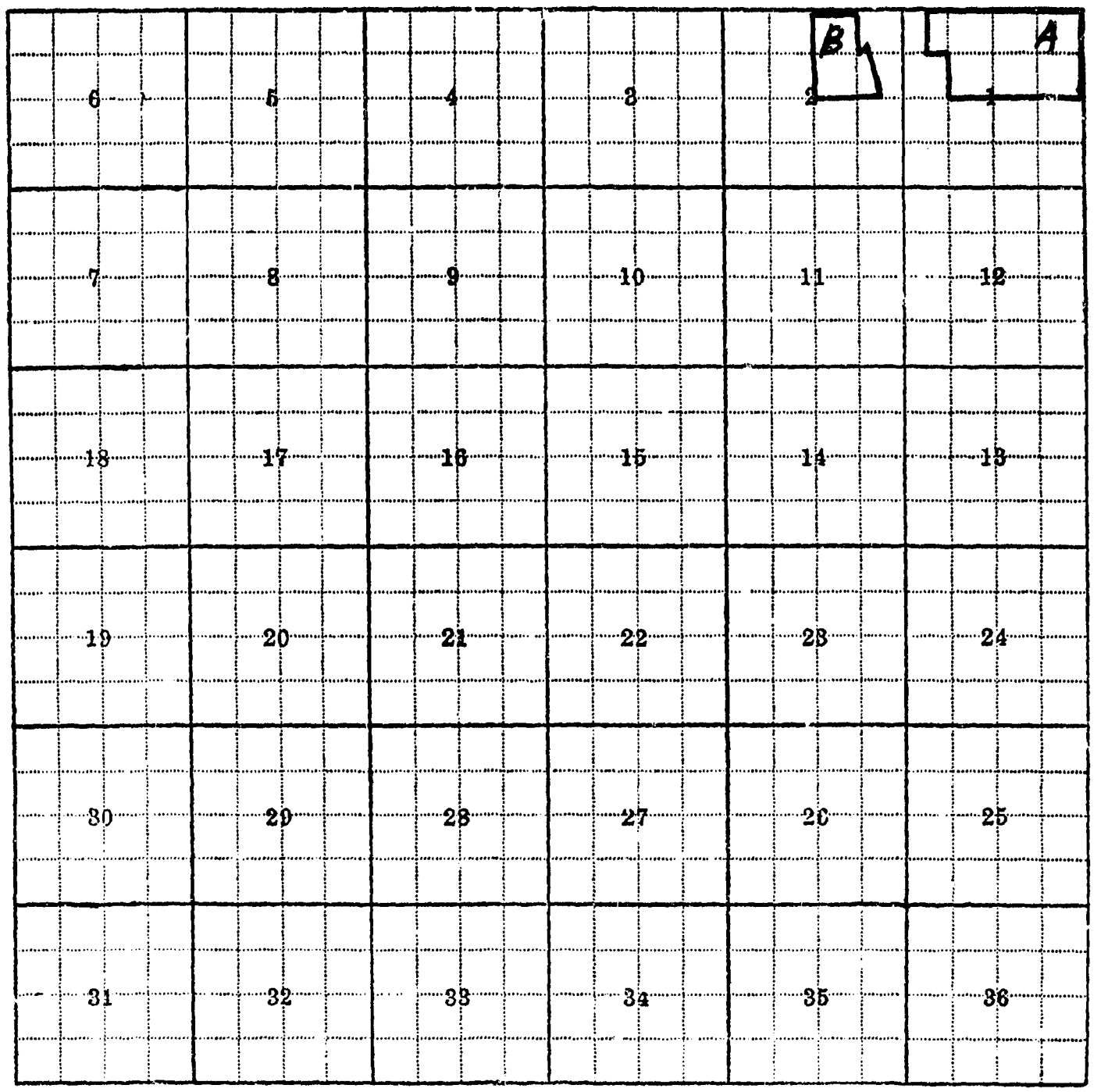
B
A
6
5
4
3
2
1
7
8
9
10
11
12
18
17
16
15
14
13
19
20
21
22
23
24
30
29
28
27
26
25
31
32
33
34
35
36

1-A, 2-P

F-1-A

County Missoula

Farm Checked: Date 6-22-59

By Dave Pouliot & George Tate

STATE OF MONTANA
STATE ENGINEERS OFFICE
Water Resources Survey

T. 14N R. 21W Plat No. 45

Photo No. 1P-147

Legal Land Owner Alcide & Alexander Bisson Address Frenchtown, Montana

Operator Address

Water is delivered by:— 1. Private System; X 2. Ditch Company; 3. State Project; 4. Federal Project; 5. Irrigation District

If under Ditch Company, Irrigation District, or Government Project, state the number of shares or inches, acre feet, as the case may be in said system

App. No. Decree No.	NAME OF APPROPRIATOR TO WHOM DECREED	NAME OF STREAM	Date App. Date Priority	Miner's Inches	In Use	NAME OF DITCH (Water Delivered By)	No.	R/F	P/G/S	Present Irr. Acres	Irrigable Acres
See Co.		Hellgate River				Grass Valley Co.	2	R		6	0

NOTE: R—Denotes Regular Irrigation. F—Flood Irrigation. P—Water diverted by means of pumping. G—Water diverted by gravity. S—Stored Water.

Condition of System Topography River Basin Columbia River

Adequate Supply: Yes No Explain

Remarks Has 12½ miner's inches in Grass Valley French Ditch Company.

Also in: Plat No. 46 Twp. 14N Rge. 20W	Plat No. Twp. Rge.	Plat No. Twp. Rge.
Plat No. Twp. Rge.	Plat No. Twp. Rge.	Plat No. Twp. Rge.

Information From:

Mr. Bisson

6	5	4	3	2	1
7	8	9	10	11	12
18	17	16	15	14	13
19	20	21	22	23	24
30	29	28	27	26	25
31	32	33	34	35	36

25-D

F-1-A

County Missoula

Farm Checked: Date 6-24-59

By David Pouliot

STATE OF MONTANA
STATE ENGINEERS OFFICE
Water Resources Survey

T. 14N R. 21W Plat No. 45

Photo No. 1P-148

Legal Land Owner Henry G. & Dorothy B. Boe Address

Operator Floyd D. Hemenway Address Mullen Road, Missoula, Montana

Water is deliverd by:— 1. Private System; 2. Ditch Company; 3. State Project; 4. Federal Project; 5. Irrigation District

If under Ditch Company, Irrigation District, or Government Project, state the number of shares or inches, acre feet, as the case may be in said system

App. No. Decree No.	NAME OF APPROPRIATOR TO WHOM DECREED	NAME OF STREAM	Date App. Date Priority	Miner's Inches	In Use	NAME OF DITCH (Water Delivered By)	No.	R/F	P/G/S	Present Irr. Acres	Irrigable Acres
See Dist		Hellgate River				Frenchtown Irrigation					
						Dist.	5	R		15	35
A-492	E. Donlan	Hellgate River	9-14-33	8000	See						
					Dist.						

NOTE: R—Denotes Regular Irrigation. F—Flood Irrigation. P—Water diverted by means of pumping. G—Water diverted by gravity. S—Stored Water.

Condition of System Good Topography Valley River Basin Columbia River

Adequate Supply: Yes X No Explain

Remarks Land too rough to irrigate by ditch. Needs sprinkler. Only irrigates about 5 acres. 40.1 in Frenchtown Irrigation District.

Also in: Plat No. Twp. Rge.	Plat No. Twp. Rge.	Plat No. Twp. Rge.
Plat No. Twp. Rge.	Plat No. Twp. Rge.	Plat No. Twp. Rge.

Information From:
Mrs. Floyd Hemenway

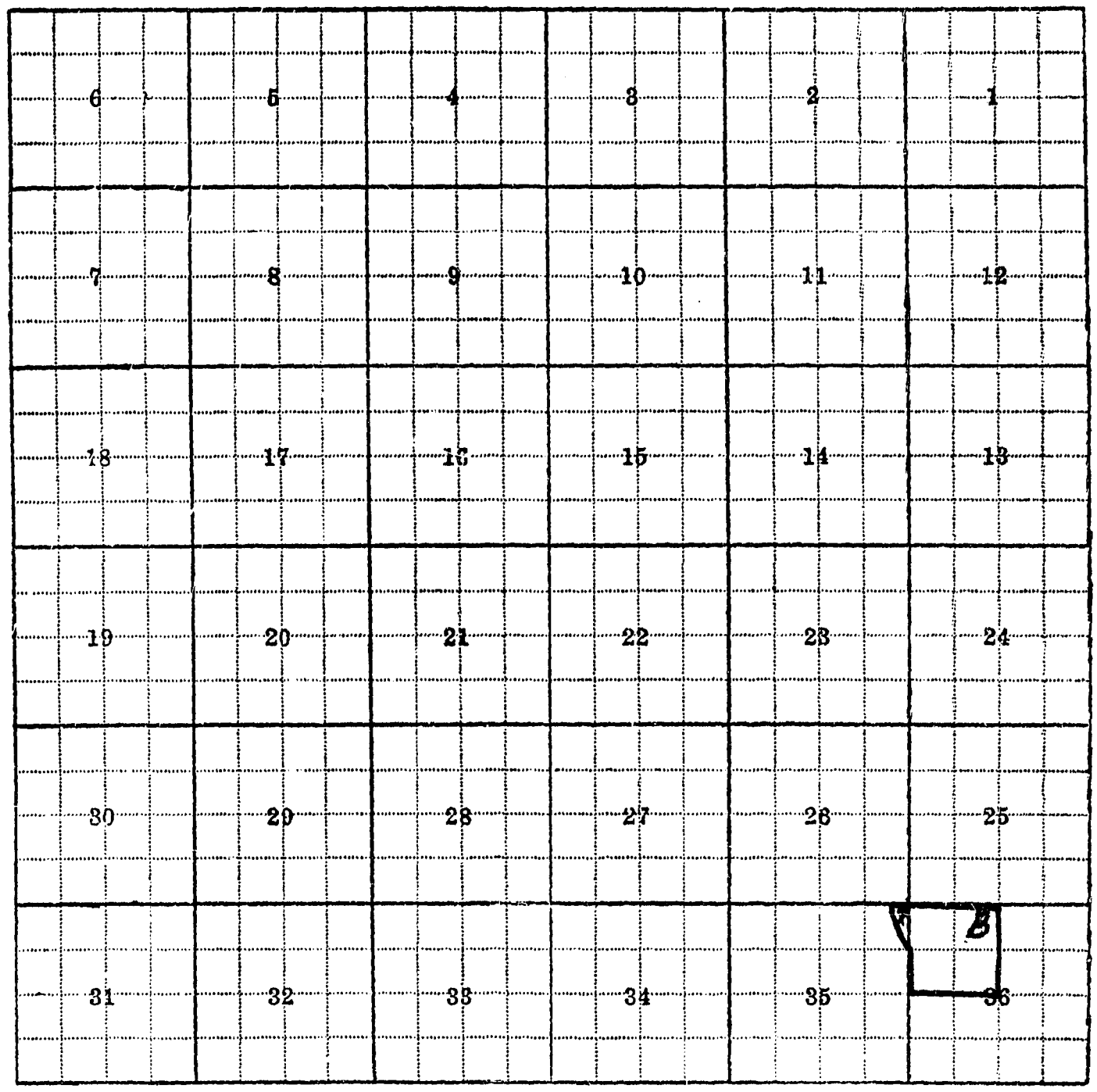
6
5
4
3
2
1
7
8
9
10
11
12
18
17
16
15
14
13
19
20
21
22
23
24
30
29
28
27
26
25
31
32
33
34
35
36
B

35-X, 36-B

F-1-A

County Missoula

Farm Checked: Date 6-23-59

By David Pouliot

STATE OF MONTANA
STATE ENGINEERS OFFICE
Water Resources Survey

T 14N R 21W Plat No. 45

Photo No. 1P-147

Legal Land Owner Warren W. & Berrice L. Danforth Address Mullan Road, Missoula, Montana

Operator ..... Address .....

Water is deliverd by:— 1. Private System; 2. Ditch Company; 3. State Project; 4. Federal Project; X 5. Irrigation District

If under Ditch Company, Irrigation District, or Government Project, state the number of shares or inches, acre feet, as the case may be in said system .....

App. No. Decree No.	NAME OF APPROPRIATOR TO WHOM DECREED	NAME OF STREAM	Date App. Date Priority	Miner's Inches	In Use	NAME OF DITCH (Water Delivered By)	No.	R/F	P/G/S	Present Irr. Acres	Irrigable Acres
See Dist.		Hellgate River				Frenchtown Irrigation Dist.	5	R	Spr.	120	0
A-135	Isaie Palin	Cald Bell Creek	9-1-83	All	Stock-Wat						
A-492	E. Donlan	Hellgate River	9-14-33	8000	See Dist.						

NOTE: R—Denotes Regular Irrigation. F—Flood Irrigation. P—Water diverted by means of pumping. G—Water diverted by gravity. S—Stored Water.

Condition of System Good Topography Valley River Basin Columbia River

Adequate Supply: Yes X No ..... Explain .....

Remarks 112.2 in Frenchtown Irrigation District.

Also in: Plat No. ..... Twp. ..... Rge.	Plat No. ..... Twp. ..... Rge.	Plat No. ..... Twp. ..... Rge. .....
Plat No. ..... Twp. ..... Rge.	Plat No. ..... Twp. ..... Rge.	Plat No. ..... Twp. ..... Rge. .....

Information From:

. Danforth

6	5	4	3	2	1
7	8	9	10	11	12
18	17	16	15	14	13
19	20	21	22	23	24
30	29	28	27	26	25 A
31	32	33	34	35	36

25-A

F-1-A

County Missoula

Farm Checked: Date 7-7-59

By David Pouliot

STATE OF MONTANA
STATE ENGINEERS OFFICE
Water Resources Survey

T. 14N R. 21W Plat No. 45

Photo No. 1P-145

Legal Land Owner Alfred E. Deschamps Address Mullan Road, Frenchtown, Montana

Operator Alfred Deschamps, Jr. Address

Water is deliverd by:— 1. Private System; X 2. Ditch Company; 3. State Project; 4. Federal Project; 5. Irrigation District

If under Ditch Company, Irrigation District, or Government Project, state the number of shares or inches, acre feet, as the case may be in said system

App. No. Decree No.	NAME OF APPROPRIATOR TO WHOM DECREED	NAME OF STREAM	Date App. Date Priority	Miner's Inches	In Use	NAME OF DITCH (Water Delivered By)	No.	R/F	P/G/S	Present Irr. Acres	Irrigable Acres
See Co		Hellgate River				Grass Valley (French) Ditch	2	R		150	0

NOTE: R—Denotes Regular Irrigation. F—Flood Irrigation. P—Water diverted by means of pumping. G—Water diverted by gravity. S—Stored Water.

Condition of System Good Topography Valley River Basin Columbia River

Adequate Supply: Yes X No Explain

Remarks 250 miner's inches in Grass Valley French Ditch Company.

Also in:					
Plat No. 46	Twp. 14N	Rge. 20W	Plat No.	Twp.	Rge.
Plat No.	Twp.	Rge.	Plat No.	Twp.	Rge.

Information From:

Alfred Deschamps, Jr.

6	5	4	3	2	1
7	8	9	10	11	12
18	17	16	15	14	13 D
19	20	21	22	23	24
30	29	28	27	26	25
31	32	33	34	35	36

13-D

F-1-A

County Missoula

Farm Checked: Date 6-24-59

By David Pouliot

STATE OF MONTANA
STATE ENGINEERS OFFICE
Water Resources Survey

T. 14N R. 21W Plat No. 45

Photo No. 1P-146

Legal Land Owner Deschamps Realty (Deschamps-Kirtner) Address

Operator Alverd Marcure Address Mullan Road, Frenchtown, Montana

Water is deliverd by:— X 1. Private System; 2. Ditch Company; 3. State Project; 4. Federal Project; 5. Irrigation District

If under Ditch Company, Irrigation District, or Government Project, state the number of shares or inches, acre feet, as the case may be in said system

App. No. Decree No.	NAME OF APPROPRIATOR TO WHOM DECREED	NAME OF STREAM	Date App. Date Priority	Miner's Inches	In Use	NAME OF DITCH (Water Delivered By)	No.	R/F	P/G/S	Present Irr. Acres	Irrigable Acres
A-990	Halire Palin	O'Keefe Creek	1864	All	Yes	Marcure Sprinkler	1	R		38	120
A-989	Halire Palin	O'Keefe Creek	9-14-67	All	Yes						
A-492	E. Donlan	Hellgate River	9-14-33	8000	See Dist.						

NOTE: R—Denotes Regular Irrigation. F—Flood Irrigation. P—Water diverted by means of pumping. G—Water diverted by gravity. S—Stored Water.

Condition of System Topography River Basin Columbia River

Adequate Supply: Yes No Explain

Remarks 167.7 acres in Frenchtown Irrigation District. Water in Henry Sol name.

Also in:								
Plat No.	Twp.	Rge.	Plat No.	Twp.	Rge.	Plat No.	Twp.	Rge.
Plat No.	Twp.	Rge.	Plat No.	Twp.	Rge.	Plat No.	Twp.	Rge.

Information From:

Mr. Marcure

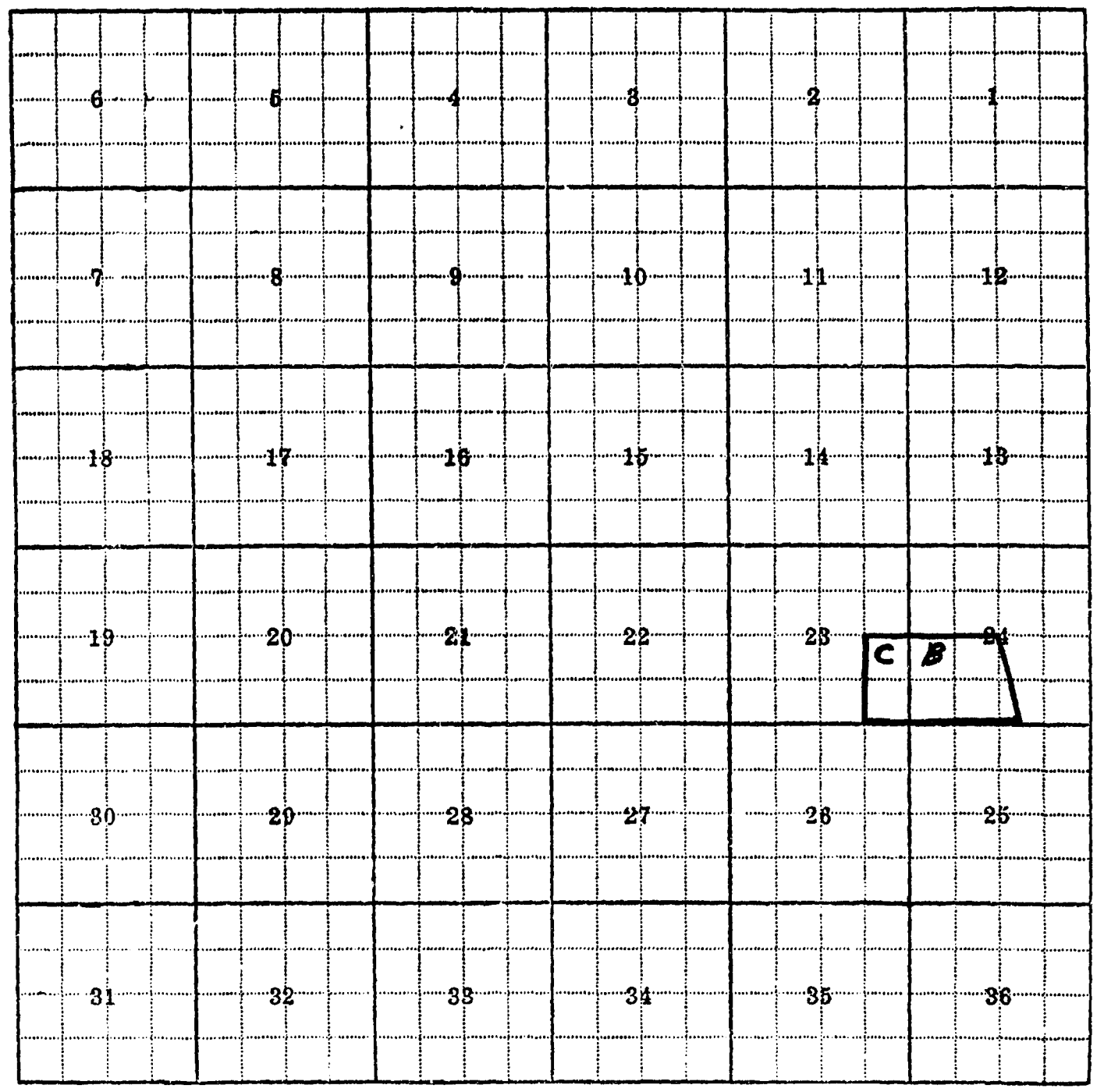
6
5
4
3
2
1
7
8
9
10
11
12
18
17
16
15
14
13
19
20
21
22
23
24
C
B
30
29
28
27
26
25
31
32
33
34
35
36

23-C. 24-B

F-1-A

County Missoula

Farm Checked: Date 6-22-59

By David Pouliot

STATE OF MONTANA
STATE ENGINEERS OFFICE
Water Resources Survey

T 14N R 21W Plat No. 45

Photo No. 1P-147

Legal Land Owner C. W. & Edith Fairbank Address Mullan Road, Missoula, Montana

Operator Address

Water is deliverd by:— x 1. Private System; 2. Ditch Company; 3. State Project; 4. Federal Project; x 5. Irrigation District

If under Ditch Company, Irrigation District, or Government Project, state the number of shares or inches, acre feet, as the case may be in said system

App. No. Decree No.	NAME OF APPROPRIATOR TO WHOM DECREED	NAME OF STREAM	Date App. Date Priority	Miner's Inches	In Use	NAME OF DITCH (Water Delivered By)	No.	R/F	P/G/S	Present Irr. Acres	Irrigable Acres
A-135	Isaie Palin	Cald Fell Creek	9-1-83	All	Part	Fairbanks sprinkler	1	R		212	0
Jse		Slough				Fairbanks sprinkler	1	R			
See Dist.		Hellgate River				Frenchtown Irrigation					
						Dist.	5	R		8	0
A-492	E. Donlan	Hellgate River	9-14-33	8000	See						
					Dist.						

NOTE: R—Denotes Regular Irrigation. F—Flood Irrigation. P—Water diverted by means of pumping. G—Water diverted by gravity. S—Stored Water.

Condition of System Good Topography Valley River Basin Columbia River

Adequate Supply: Yes x No Explain

Remarks 136 acres listed in Frenchtown Irrigation District, but only irrigates 8 acres. Sprinkles from creek and slough.

Also in: Plat No. Twp. Rge.	Plat No. Twp. Rge.	Plat No. Twp. Rge.
Plat No. Twp. Rge.	Plat No. Twp. Rge.	Plat No. Twp. Rge.

Information From:

Mr. Fairbanks

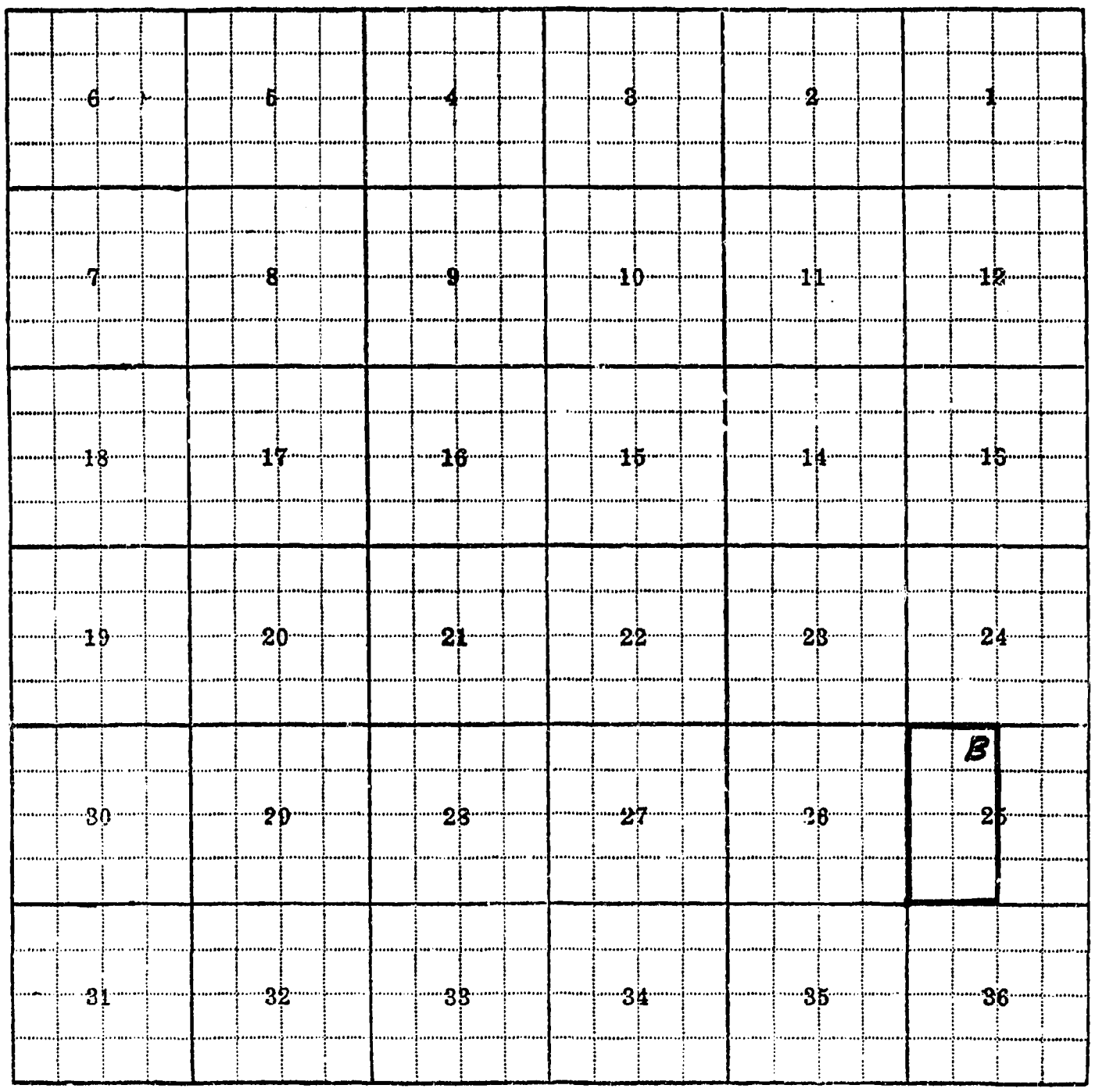
6
5
4
3
2
1
7
8
9
10
11
12
18
17
16
15
14
13
19
20
21
22
23
24
B
30
29
28
27
26
25
31
32
33
34
35
36

25-B

F-1-A
County Missoula

Farm Checked: Date 7-8-59

By David Pouliot

STATE OF MONTANA
STATE ENGINEERS OFFICE
Water Resources Survey

T. 14N R. 21W Plat No. 45

Photo No. 1P-131

Legal Land Owner Flore & Blanche Hamel Address Frenchtown, Montana

Operator Address

Water is deliverd by:— 1. Private System; 2. Ditch Company; 3. State Project; 4. Federal Project; 5. Irrigation District x

If under Ditch Company, Irrigation District, or Government Project, state the number of shares or inches, acre feet, as the case may be in said system

App. No. Decree No.	NAME OF APPROPRIATOR TO WHOM DECREED	NAME OF STREAM	Date App. Date Priority	Miner's Inches	In Use	NAME OF DITCH (Water Delivered By)	No.	R/F	P/G/S	Present Irr. Acres	Irrigable Acres
See Dist		Hellgate River				Frenchtown Irrigation Dist.	5	R		0	21
A-492	L. Donlan	Hellgate River	9-14-33	8000	Dist						

NOTE: R—Denotes Regular Irrigation. F—Flood Irrigation. P—Water diverted by means of pumping. G—Water diverted by gravity. S—Stored Water.

Condition of System Good Topography Valley River Basin Columbia River

Adequate Supply: Yes x No Explain

Remarks 198.7 acres in Frenchtown Irrigation District.

Also in: Plat No. Twp. Rge.	Plat No. Twp. Rge.	Plat No. Twp. Rge.
Plat No. Twp. Rge.	Plat No. Twp. Rge.	Plat No. Twp. Rge.

Information From:

Edmond Hamel

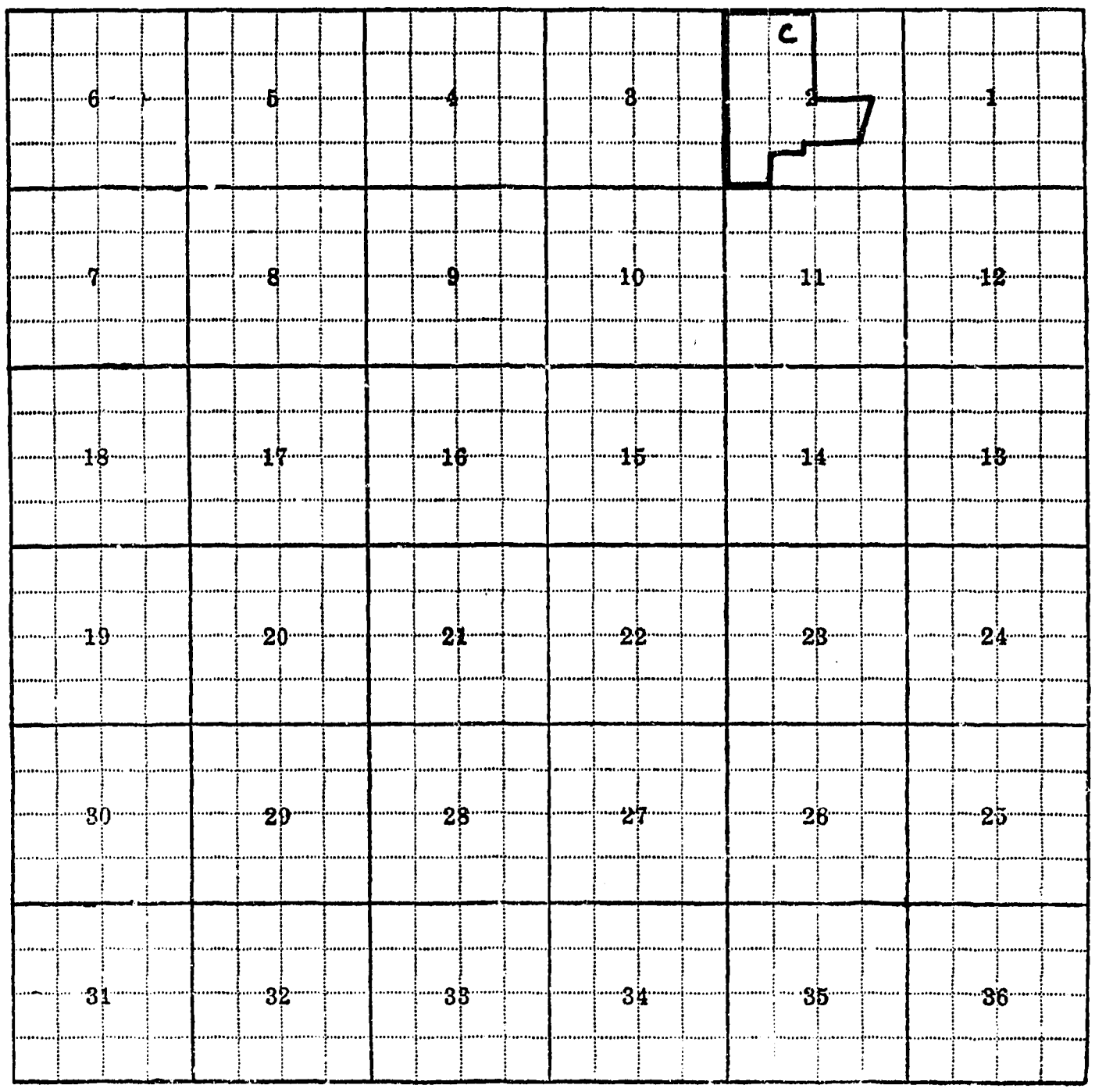
C
6
5
4
3
2
1
7
8
9
10
11
12
18
17
16
15
14
13
19
20
21
22
23
24
30
29
28
27
26
25
31
32
33
34
35
36

2-C

F-1-A
County Missoula

Farm Checked: Date 7-6-59

By David Pouliot

STATE OF MONTANA
STATE ENGINEERS OFFICE
Water Resources Survey

T. 14N R. 21W Plat No. 45

Photo No. 1F 145

Legal Land Owner Anita Hart Address

Operator Alverd Marcure Address Mullen Road, Frenchtown, Montana

Water is deliverd by:— 1. Private System; 2. Ditch Company; 3. State Project; 4. Federal Project; x 5. Irrigation District

If under Ditch Company, Irrigation District, or Government Project, state the number of shares or inches, acre feet, as the case may be in said system

App. No. Decree No.	NAME OF APPROPRIATOR TO WHOM DECREED	NAME OF STREAM	Date App. Date Priority	Miner's Inches	In Use	NAME OF DITCH (Water Delivered By)	No.	R/F	P/G/S	Present Irr. Acres	Irrigable Acres
See Dist		Hellgate River				Frenchtown Irrigation					
						Dist.	5			80	0
A-492	E. Donlan	Hellgate River	9-14-33	8000	See						
					Dist.						

NOTE: R—Denotes Regular Irrigation. F—Flood Irrigation. P—Water diverted by means of pumping. G—Water diverted by gravity. S—Stored Water.

Condition of System Good Topography Valley River Basin Columbia River

Adequate Supply: Yes x No Explain

Remarks 199.2 acres Frenchtown Irrigation District.

Also in:								
Plat No.	Twp.	Rge.	Plat No.	Twp.	Rge.	Plat No.	Twp.	Rge.
Plat No.	Twp.	Rge.	Plat No.	Twp.	Rge.	Plat No.	Twp.	Rge.

Information From:
Alverd Macure

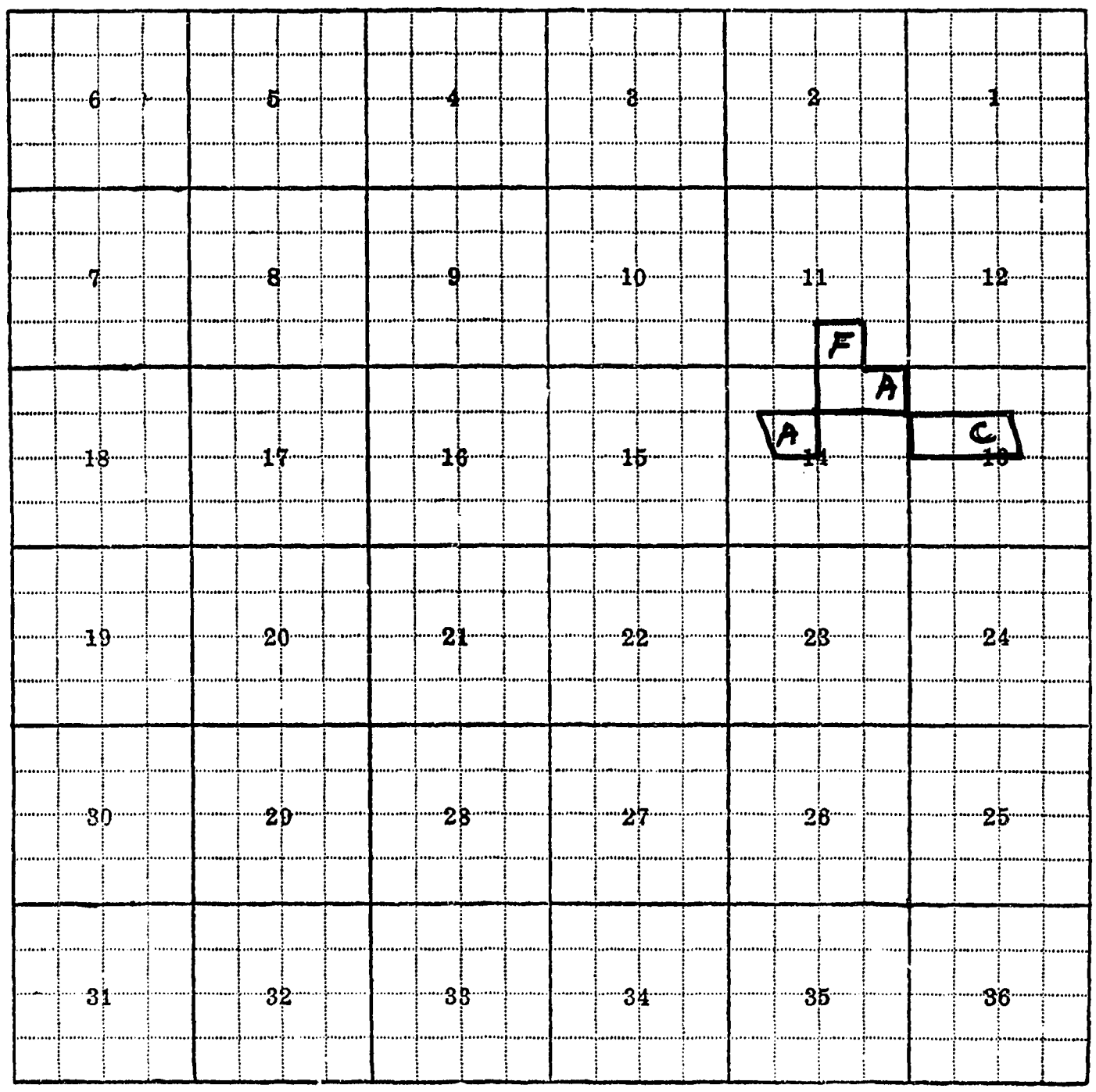
6
5
4
3
2
1
7
8
9
10
11
12
F
A
A
C
18
17
16
15
14
13
19
20
21
22
23
24
30
29
28
27
26
25
31
32
33
34
35
36

11-E, 13-C, 14-A

F-1-A

County Missoula

Farm Checked: Date 6-25-59

By David Pouliot

STATE OF MONTANA
STATE ENGINEERS OFFICE
Water Resources Survey

T 14N R 21W Plat No. 45

Photo No. 1P-145

Legal Land Owner C. W. & Ruth M. Hawker Address

Operator John So. Address Mullan Road, Missoula, Montana

Water is deliverd by:— 1. Private System; X 2. Ditch Company; 3. State Project; 4. Federal Project; 5. Irrigation District

If under Ditch Company, Irrigation District, or Government Project, state the number of shares or inches, acre feet, as the case may be in said system

App. No. Decree No.	NAME OF APPROPRIATOR TO WHOM DECREED	NAME OF STREAM	Date App. Date Priority	Miner's Inches	In Use	NAME OF DITCH (Water Delivered By)	No.	R/F	P/G/S	Present Irr. Acres	Irrigable Acres
See Co.		Hellgate River				Grass Valley French					
						Ditch	2	R		75	0

NOTE: R—Denotes Regular Irrigation. F—Flood Irrigation. P—Water diverted by means of pumping. G—Water diverted by gravity. S—Stored Water.

Condition of System Good Topography Valley River Basin Columbia River

Adequate Supply: Yes x No Explain

Remarks Has 75 miner's inches in Grass Valley French Ditch Company.

Also in: Plat No. Twp. Rge.	Plat No. Twp. Rge.	Plat No. Twp. Rge.
Plat No. Twp. Rge.	Plat No. Twp. Rge.	Plat No. Twp. Rge.

Information From:

Victor Loiselle

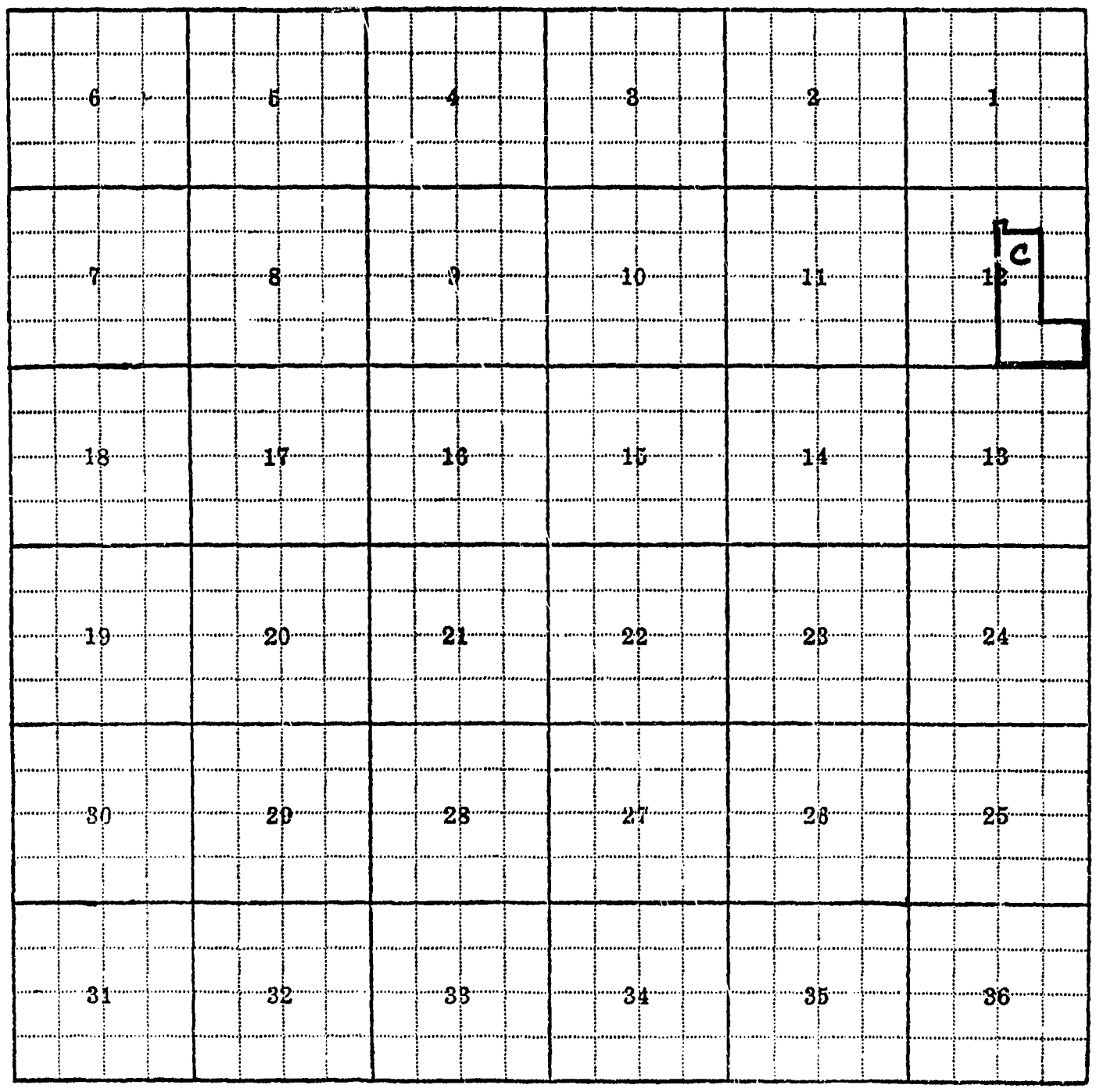
6
5
4
3
2
1
7
8
9
10
11
12
C
18
17
16
15
14
13
19
20
21
22
23
24
30
29
28
27
26
25
31
32
33
34
35
36

12-C

F-1-A

County Missoula

Farm Checked: Date 7-7-59

By David Pouliot

STATE OF MONTANA
STATE ENGINEERS OFFICE
Water Resources Survey

T. 14N R. 21W Plat No. 45

Photo No. 1P-145

Legal Land Owner Louis F. Kinney Address Mullan Road, Missoula, Montana

Operator Address

Water is deliverd by:— 1. Private System; 2. Ditch Company; 3. State Project; 4. Federal Project; x 5. Irrigation District

If under Ditch Company, Irrigation District, or Government Project, state the number of shares or inches, acre feet, as the case may be in said system

App. No. Decree No.	NAME OF APPROPRIATOR TO WHOM DECREED	NAME OF STREAM	Date App. Date Priority	Miner's Inches	In Use	NAME OF DITCH (Water Delivered By)	No.	R/F	P/G/S	Present Irr. Acres	Irrigable Acres
See Dist		Hellgate River				Frenchtown Irrigation					
						District	5	R		145	0
A-492	E. Donlan	Hellgate River	9-14-33	8000	See						
					Dist.						

NOTE: R—Denotes Regular Irrigation. F—Flood Irrigation. P—Water diverted by means of pumping. G—Water diverted by gravity. S—Stored Water.

Condition of System Good Topography Valley River Basin Columbia River

Adequate Supply: Yes x No Explain

Remarks 145 acres in the Frenchtown Irrigation District.

Also in: Plat No. Twp. Rge.	Plat No. Twp. Rge.	Plat No. Twp. Rge.
Plat No. Twp. Rge.	Plat No. Twp. Rge.	Plat No. Twp. Rge.

Information From:

Armand Lucier

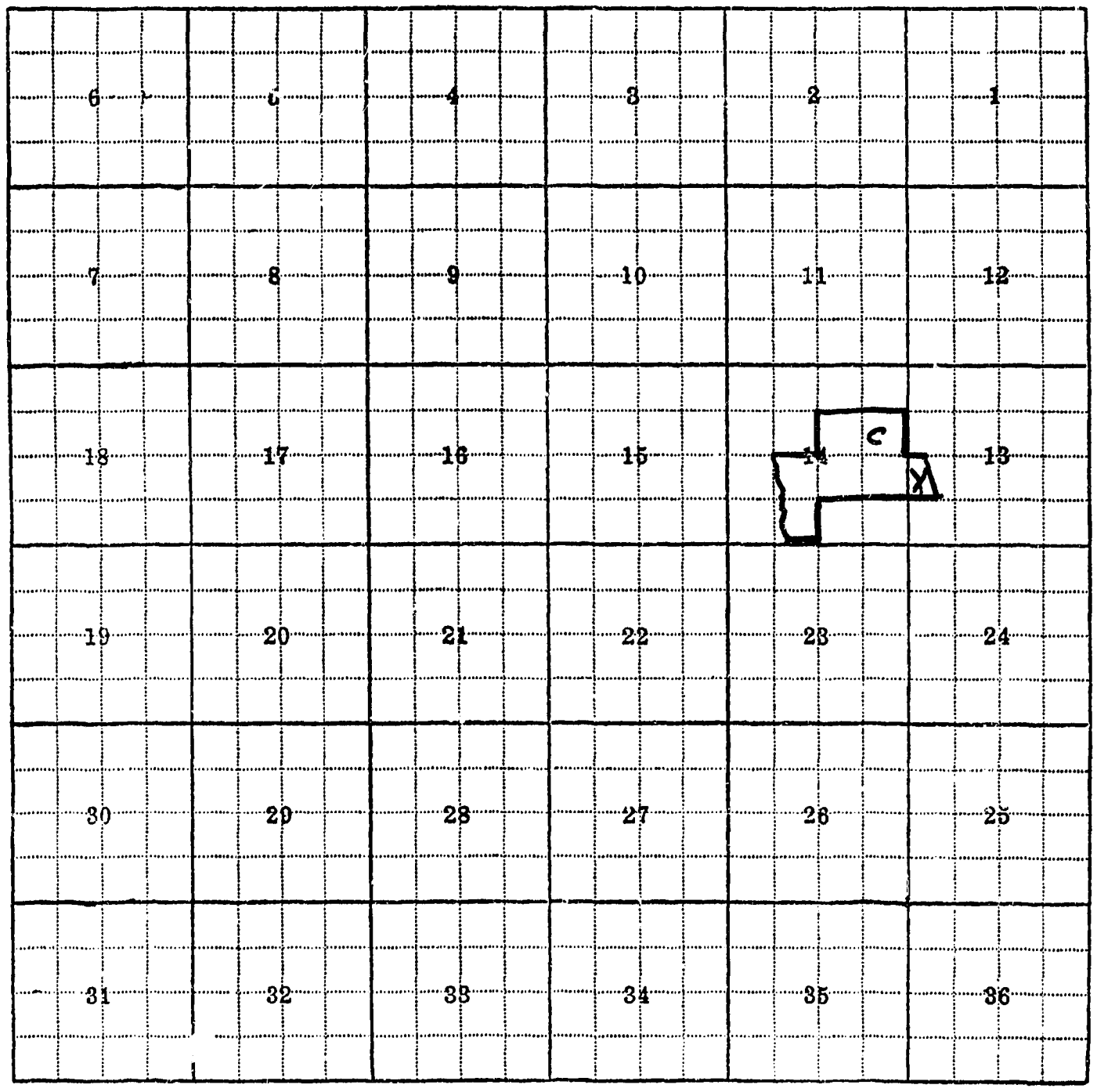
6
5
4
3
2
1
7
8
9
10
11
12
18
17
16
15
14
13
C
Y
19
20
21
22
23
24
30
29
28
27
26
25
31
32
33
34
35
36

13-Y, 14-C

F-1-A

County Missoula

Farm Checked: Date 6-24-50

By David Pouliot

STATE OF MONTANA
STATE ENGINEERS OFFICE
Water Resources Survey

T 14N R 21W Plat No. 45

Photo No. 1P-146

Legal Land Owner Henry Kramer Address Mullan Road, Frenchtown, Montana

Operator Address

Water is deliverd by:-- 1. Private System; X 2. Ditch Company; 3. State Project; 4. Federal Project; 5. Irrigation District

If under Ditch Company, Irrigation District, or Government Project, state the number of shares or inches, acre feet, as the case may be in said system

App. No. Decree No.	NAME OF APPROPRIATOR TO WHOM DECREED	NAME OF STREAM	Date App. Date Priority	Miner's Inches	In Use	NAME OF DITCH (Water Delivered By)	No.	R/F	P/G/S	Present Irr. Acres	Irrigable Acres
See Co.		Hellgate River				Grass Valley (French)					
						Ditch	2	R		150	0
A-503	Grass Valley French										
	Ditch										
	(John E. Cyr)										
	(Gaspard Deschamps)										
	(Joseph Dessault)	Hellgate River	11-25-01	10000	275						

NOTE: R—Denotes Regular Irrigation. F—Flood Irrigation. P—Water diverted by means of pumping. G—Water diverted by gravity. S—Stored Water.

Condition of System Good Topography Valley River Basin Columbia River

Adequate Supply: Yes X No Explain

Remarks 275 miner's inches in Grass Valley French Ditch Company.

Also in:								
Plat No.	Twp.	Rge.	Plat No.	Twp.	Rge.	Plat No.	Twp.	Rge.
Plat No.	Twp.	Rge.	Plat No.	Twp.	Rge.	Plat No.	Twp.	Rge.

Information From:

Mr. Kramer

6	5	4	3	2	1
7	8	9	10	11	12
18	17	16	15	14	13
19	20	21	22	23	24
30	29	28	27	26	25
31	32	33	34	35	36

A

24-A

F-1-A

County Missoula

Farm Checked: Date 7-22-59

By George Tate

STATE OF MONTANA
STATE ENGINEERS OFFICE
Water Resources Survey

T. 14N R. 21W Plat No. 45

Photo No. 1P-186

Legal Land Owner Philias La Casse Address Frenchtown, Montana

Operator Address

Water is delivered by:— 1. Private System; Ditch Company; 3. State Project; 4. Federal Project; 5. Irrigation District

If under Ditch Company, Irrigation District, or Gover roject, state the number of shares or inches, acre feet, as the case may be in said system

App. No. Decree No.	NAME OF APPROPRIATOR TO WHOM DECREED	NAME OF STREAM	Date App. Date Priority	Miner's Inches	In Use	NAME OF DITCH (Water Delivered By)	No.	R/F	P/G/S	Present Irr. Acres	Irrigable Acres
See Co.		Hellgate River				Grass Valley	2	R		10	0

NOTE: R—Denotes Regular Irrigation. F—Flood Irrigation. P—Water diverted by means of pumping. G—Water diverted by gravity. S—Stored Water.

Condition of System Good Topography Valley River Basin Columbia River

Adequate Supply: Yes X No Explain

Remarks Has 200 miner's inches in Grass Valley French Ditch Company.

Also in:					
Plat No. 46	Twp. 14N	Rge. 20W	Plat No.	Twp.	Rge.
Plat No.	Twp.	Rge.	Plat No.	Twp.	Rge.

Information From:

Philias La Casse

6	5	4	3	2	1
7	8	9	10	11	12
18	17	16	15	14	13
19	20	21	22	23	24
30	29	28	27	26	25
31	32	33	34	35	36

24-Y

F-1-A

County Missoula

Farm Checked: Date 6-25-59

By David Pouliot

STATE OF MONTANA
STATE ENGINEERS OFFICE
Water Resources Survey

T. 14N R. 21W Plat No. 45

Photo No. 1P-145, 1P-187 & 188

Legal Land Owner Victor Loiselle Address Mullan Road, Frenchtown, Montana

Operator Same Address

Water is deliverd by:— 1. Private System; X 2. Ditch Company; 3. State Project; 4. Federal Project; X 5. Irrigation District

If under Ditch Company, Irrigation District, or Government Project, state the number of shares or inches, acre feet, as the case may be in said system

App. No. Decree No.	NAME OF APPROPRIATOR TO WHOM DECREED	NAME OF STREAM	Date App. Date Priority	Miner's Inches	In Use	NAME OF DITCH (Water Delivered By)	No.	R/F	P/G/S	Present Irr. Acres	Irrigable Acres
See Co.		Hellgate River				Grass Valley French Ditch.	2	R	Spr.	70	0
See Dist.		Hellgate River				Frenchtown Irrigation Dist.	5	R	Spr.	170	0
A-492	E. Donlan	Hellgate River	9-14-33	8000	Part						
A-503	Grass Valley French Ditch Co. (John E. Cyr) (Gaspard Deschamps) (Joseph Dessault)	Hellgate River	11-25-01	10000	Part						
A-536	Grass Valley French Ditch Co.	Unnamed Ck. Hellgate River	11-25-01	10000	Part						

NOTE: R—Denotes Regular Irrigation. F—Flood Irrigation. P—Water diverted by means of pumping. G—Water diverted by gravity. S—Stored Water.

Condition of System Good Topography River Basin Columbia River

Adequate Supply: Yes X No Explain

Remarks 150 miner's inches Grass Valley French Ditch Company.
152.1 acres in Frenchtown Irrigation District.

Also in: Plat No. 46 Twp. 14N Rge. 20W	Plat No. Twp. Rge.	Plat No. Twp. Rge.
Plat No. Twp. Rge.	Plat No. Twp. Rge.	Plat No. Twp. Rge.

Information From:

Victor Loiselle

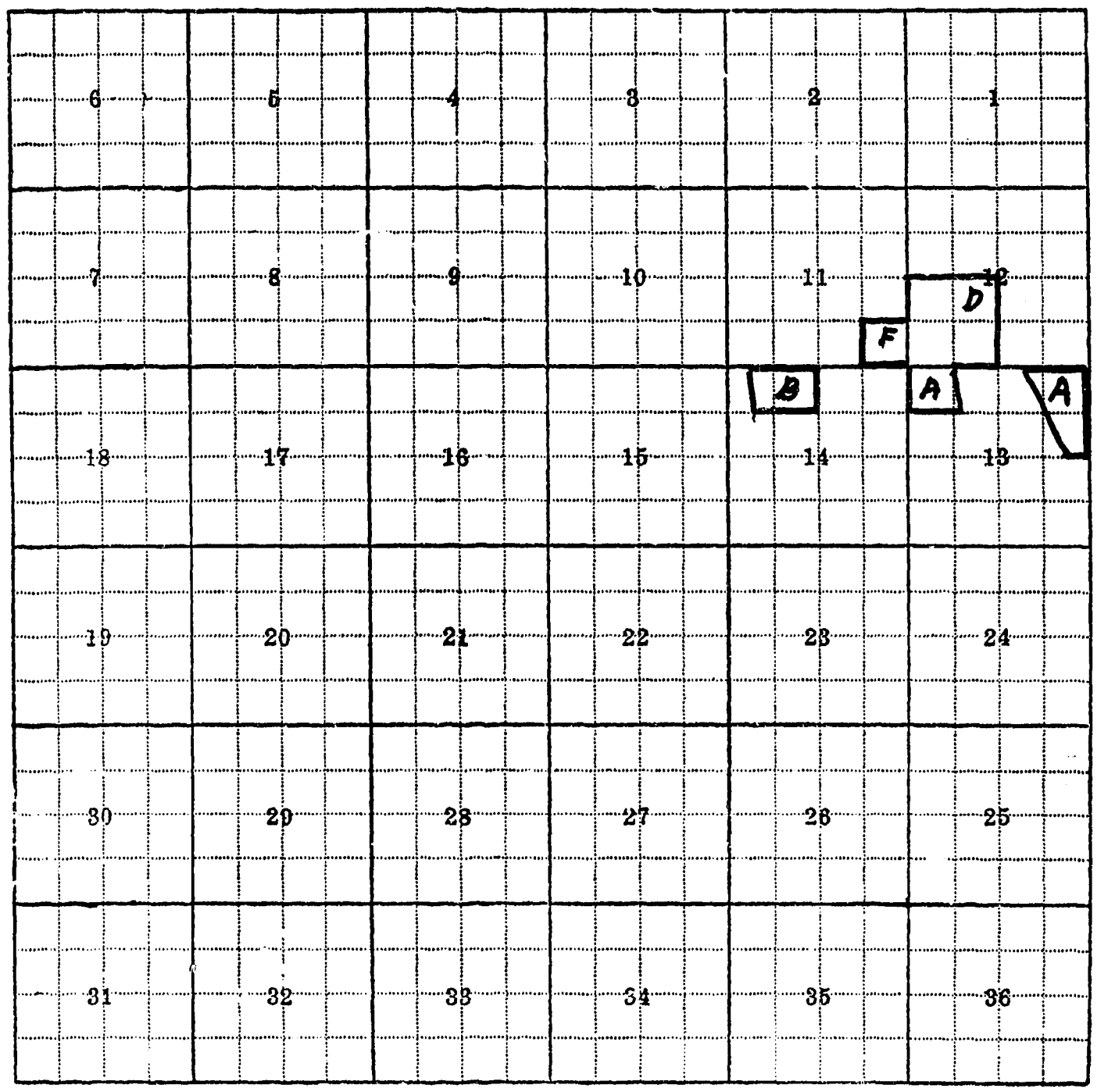

11-F, 12-D, 13-A, 14-B

F-1-A
County Missoula

Farm Checked: Date 7-6-59

By David Pouliot

STATE OF MONTANA
STATE ENGINEERS OFFICE
Water Resources Survey

T. 14N R. 21W Plat No. 45

Photo No. 1P-144

Legal Land Owner Dorelle E. & Lena Lucier Address Mullan Road, Frenchtown, Montana

Operator Address

Water is deliverd by:— 1. Private System; 2. Ditch Company; 3. State Project; 4. Federal Project; X 5. Irrigation District

If under Ditch Company, Irrigation District, or Government Project, state the number of shares or inches, acre feet, as the case may be in said system

App. No. Decree No.	NAME OF APPROPRIATOR TO WHOM DECREED	NAME OF STREAM	Date App. Date Priority	Miner's Inches	In Use	NAME OF DITCH (Water Delivered By)	No.	R/F	P/G/S	Present Irr. Acres	Irrigable Acres
See Dist		Hellgate River				Frenchtown Irrigation					
						Dist.	5	R		75	10
A-492	E. Donlan	Hellgate River	9-14-33	8000	See						
					Dist.						

NOTE: R—Denotes Regular Irrigation. F—Flood Irrigation. P—Water diverted by means of pumping. G—Water diverted by gravity. S—Stored Water.

Condition of System Good Topography Valley River Basin Columbia River

Adequate Supply: Yes X No Explain

Remarks 99 acres in Frenchtown Irrigation District. Irrigates 75 acres.

Also in: Plat No. Twp. Rge.	Plat No. Twp. Rge.	Plat No. Twp. Rge.
Plat No. Twp. Rge.	Plat No. Twp. Rge.	Plat No. Twp. Rge.

Information From:
D. E. Lucier

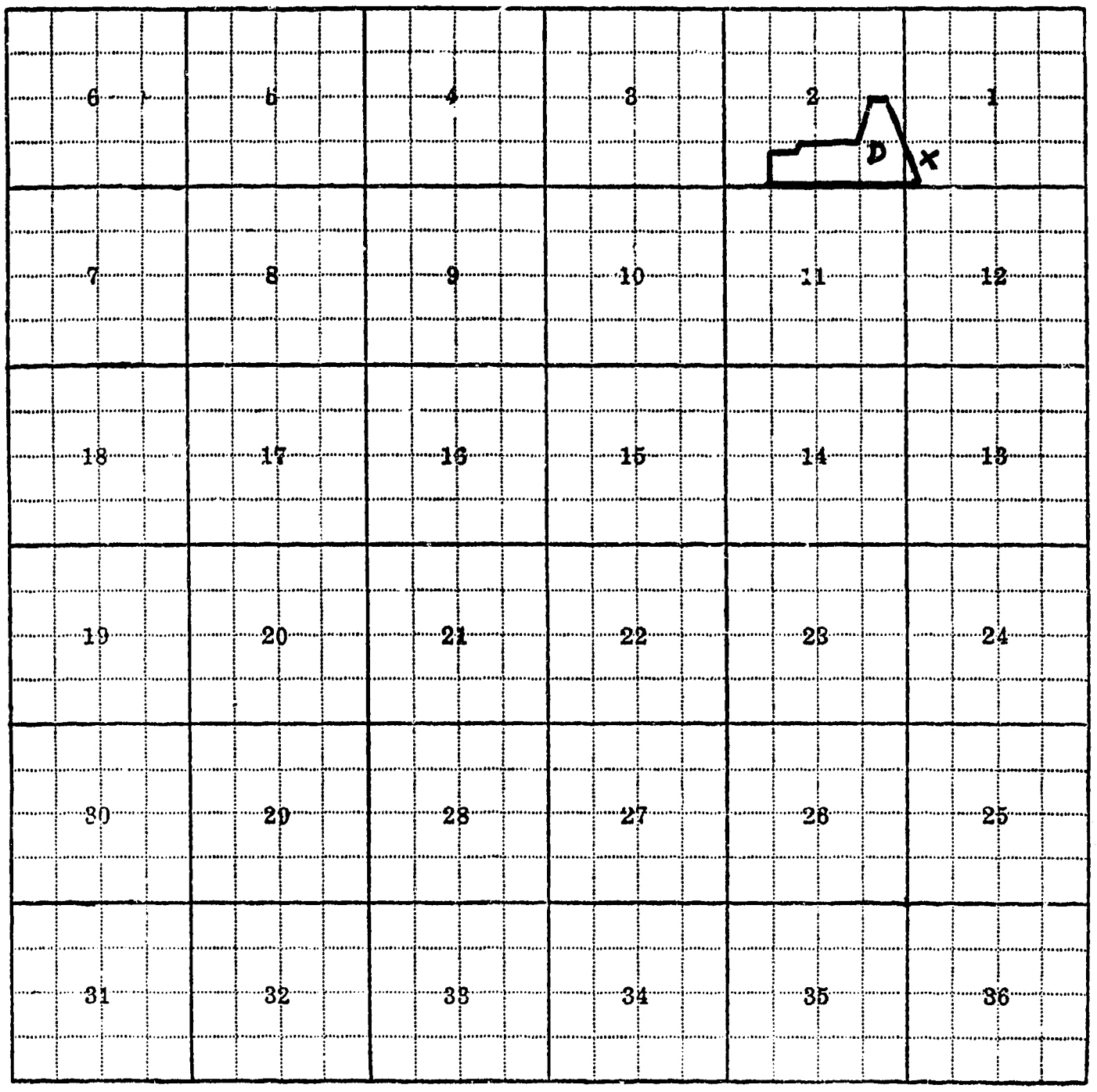
6
5
4
3
2
1
D
X
7
8
9
10
11
12
18
17
16
15
14
13
19
20
21
22
23
24
30
29
28
27
26
25
31
32
33
34
35
36

1-X, 2-D

F-1-A

County Missoula

Farm Checked: Date 6-22-59

By David Pouliot

STATE OF MONTANA
STATE ENGINEERS OFFICE
Water Resources Survey

T 14N R 21W Plat No. 45

Photo No. 1P-148

Legal Land Owner Armand & Jeanette Lucier Address Mullan Road, Missoula, Montana

Operator Address

Water is deliverd by:— x 1. Private System; 2. Ditch Company; 3. State Project; 4. Federal Project; x 5. Irrigation District

If under Ditch Company, Irrigation District, or Government Project, state the number of shares or inches, acre feet, as the case may be in said system

App. No. Decree No.	NAME OF APPROPRIATOR TO WHOM DECREED	NAME OF STREAM	Date App. Date Priority	Miner's Inches	In Use	NAME OF DITCH (Water Delivered By)	No.	R/F	P/G/S	Present Irr. Acres	Irrigable Acres
A-1717A	Armand & Jean Lucier	Slough, Spring, Drainage	6-15-52	200	Yes	Lucier Sprinkler	1	R		75	0
See Dist.		Hellgate River				Frenchtown Irrigation Dist.	5	R		0	30
A-492	E. Donlan	Hellgate River	9-14-33	8000	See Dist.						

NOTE: R—Denotes Regular Irrigation. F—Flood Irrigation. P—Water diverted by means of pumping. G—Water diverted by gravity. S—Stored Water.

Condition of System Good Topography Valley River Basin Columbia River

Adequate Supply: Yes x No. Explain

Remarks 101.5 acres Frenchtown Irrigation District. Not in use.

Also in: Plat No. 46 Twp. 14N Rge. 20W	Plat No. Twp. Rge.	Plat No. Twp. Rge.
Plat No. Twp. Rge.	Plat No. Twp. Rge.	Plat No. Twp. Rge.

Information From:

Mr. Armand Lucier

6	5	4	3	2	1
7	8	9	10	11	12
18	17	16	15	14	13
19	20	21	22	23	24
30	29	28	27	26	25
31	32	33	34	35	36 A

36-A

F-1-A

County Missoula

Farm Checked: Date 6-23-59

By David Pouliot

STATE OF MONTANA
STATE ENGINEERS OFFICE
Water Resources Survey

T. 14N R. 21W Plat No. 45

Photo No. 1P-144; 1P-145

Legal Land Owner Allen Marcure Address Mullan Road, Frenchtown, Montana

Operator Same Address

Water is deliverd by:— 1. Private System, 2. Ditch Company; 3. State Project; 4. Federal Project; x 5. Irrigation District

If under Ditch Company, Irrigation District, or Government Project, state the number of shares or inches, acre feet, as the case may be in said system

App. No. Decree No.	NAME OF APPROPRIATOR TO WHOM DECREED	NAME OF STREAM	Date App. Date Priority	Miner's Inches	In Use	NAME OF DITCH (Water Delivered By)	No.	R/F	P/G/S	Present Irr. Acres	Irrigable Acres
See Dist.		Hellgate River				Frenchtown Irrigation					
						District	5	R	Spr.	145	0
A-492	E. Donlan	Hellgate River	9-14-33	8000	Dist.						
A-1469	Moise Reeves	Unnamed Springs	1-3-87	All	Stock						

NOTE: R—Denotes Regular Irrigation. F—Flood Irrigation. P—Water diverted by means of pumping. G—Water diverted by gravity. S—Stored Water.

Condition of System Good Topography Valley River Basin Columbia River

Adequate Supply: Yes x No Explain

Remarks 259.2 signed up under the Frenchtown Irrigation District.

Also in: Plat No. Twp. Rge.	Plat No. Twp. Rge.	Plat No. Twp. Rge.
Plat No. Twp. Rge.	Plat No. Twp. Rge.	Plat No. Twp. Rge.

Information From:
Allen Marcure

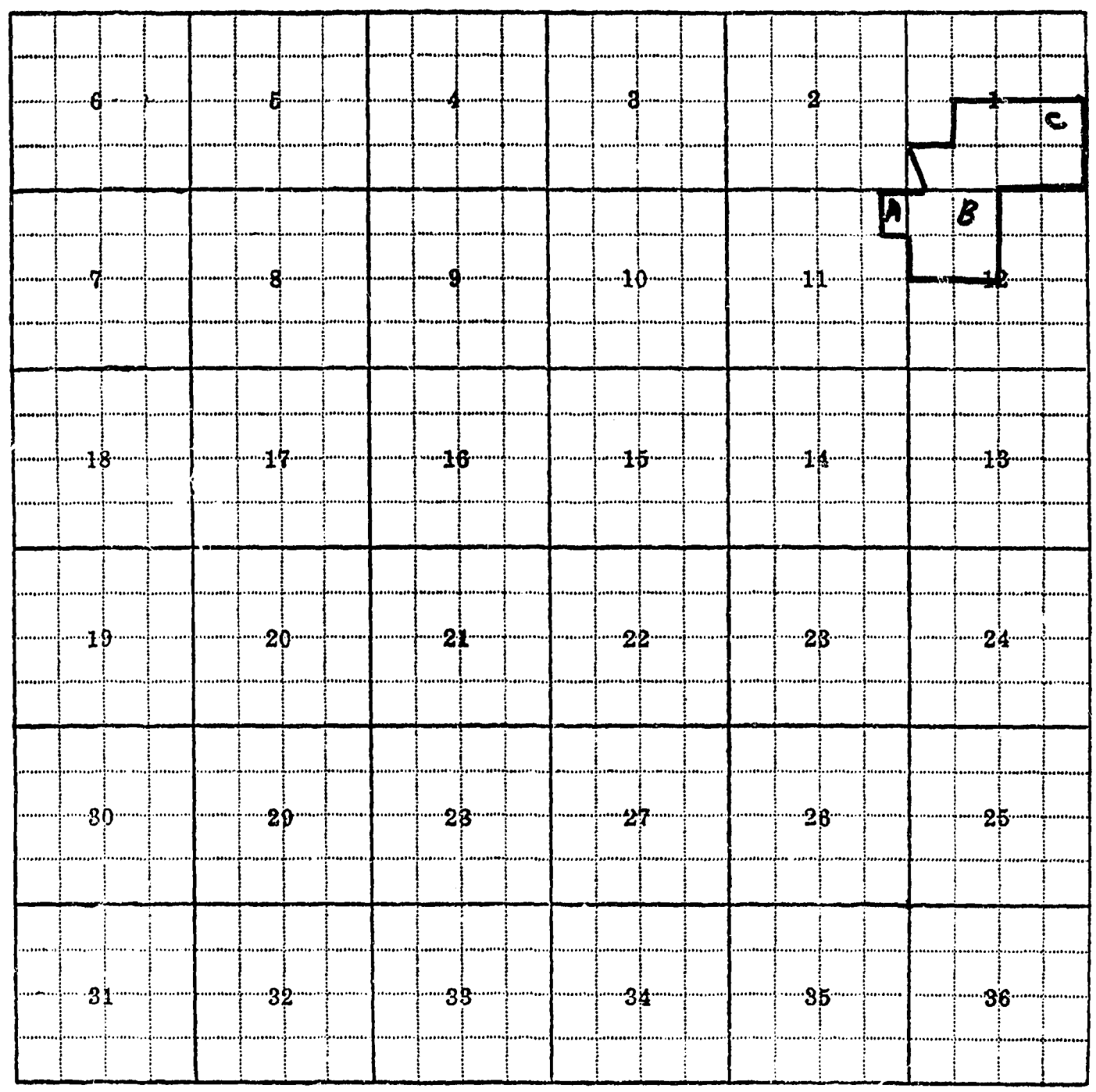
6
5
4
3
2
1
C
A
B
7
8
9
10
11
12
18
17
16
15
14
13
19
20
21
22
23
24
30
29
28
27
26
25
31
32
33
34
35
36

1-C, 11-A, 12-B

F-1-A

County Missoula

Farm Checked: Date 6-23-59

By David Pouliot

STATE OF MONTANA
STATE ENGINEERS OFFICE
Water Resources Survey

T 14N R 21W Plat No 45

Photo No 1P-145

Legal Land Owner George & Allen Marcure Address Rt. #2 - Missoula, Montana

Operator Address

Water is deliverd by:— 1. Private System; 2. Ditch Company; 3. State Project; 4. Federal Project; 5. Irrigation District

If under Ditch Company, Irrigation District, or Government Project, state the number of shares or inches, acre feet, as the case may be in said system

App. No. Decree No.	NAME OF APPROPRIATOR TO WHOM DECREED	NAME OF STREAM	Date App. Date Priority	Miner's Inches	In Use	NAME OF DITCH (Water Delivered By)	No.	R/F	P/G/S	Present Irr. Acres	Irrigable Acres
	DRY										
A-492	E. Donlan	Hellgate River	9-14-33	8000	No						

NOTE: R—Denotes Regular Irrigation. F—Flood Irrigation. P—Water diverted by means of pumping. G—Water diverted by gravity. S—Stored Water.

Condition of System Topography River Basin Columbia River

Adequate Supply: Yes No Explain

Remarks

Also in: Plat No Twp Rge	Plat No Twp Rge	Plat No Twp Rge
Plat No Twp Rge	Plat No Twp Rge	Plat No Twp Rge

Information From:

Allen Moncure

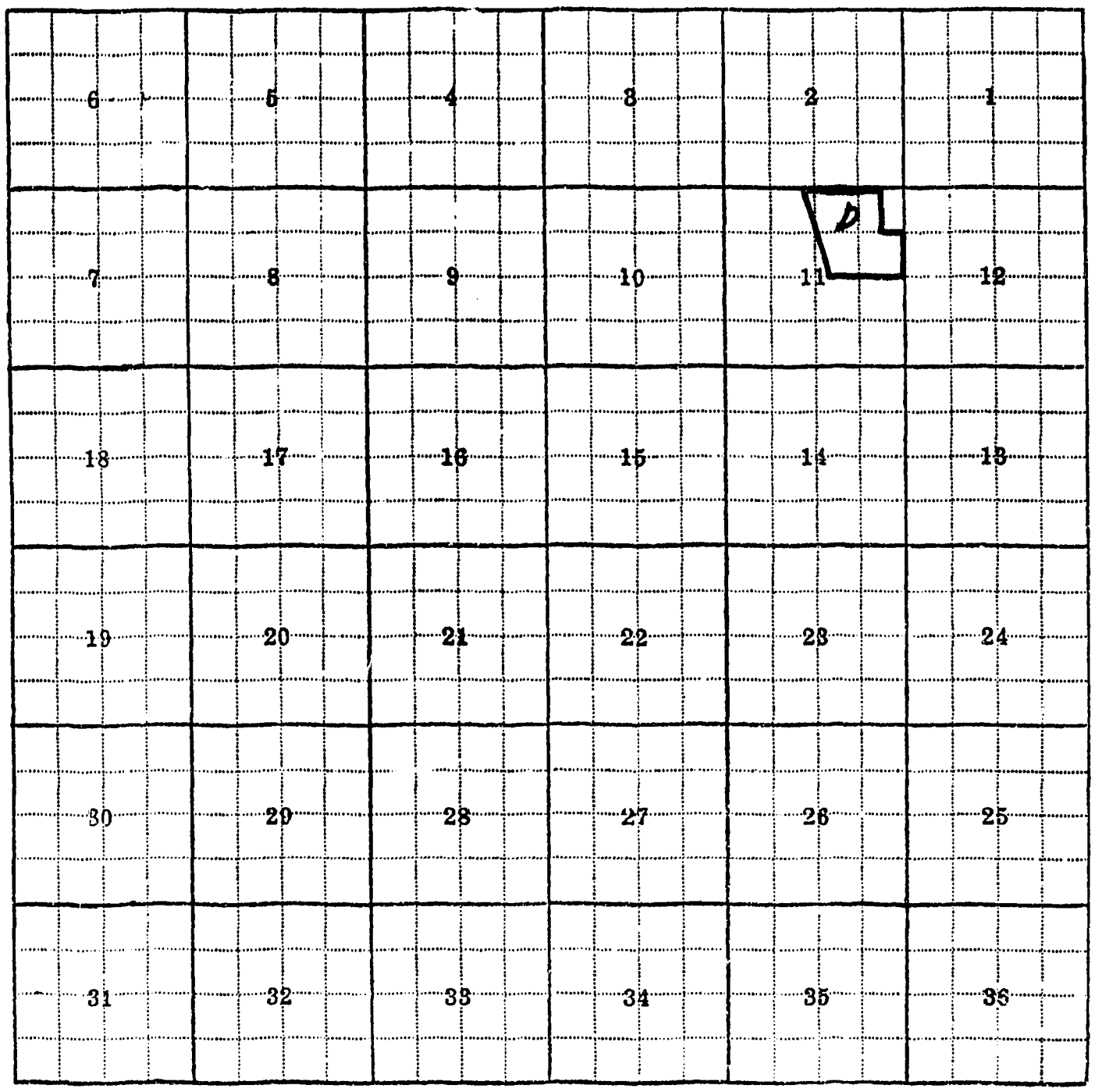
6
5
4
3
2
1
7
8
9
10
11
12
18
17
16
15
14
13
19
20
21
22
23
24
30
29
28
27
26
25
31
32
33
34
35
36

11-D

F-1-A

County Missoula

Farm Checked: Date 6-23-59

By David Pouliot

STATE OF MONTANA
STATE ENGINEERS OFFICE
Water Resources Survey

T. 14N R. 21W Plat No. 45

Photo No. 1P-145

Legal Land Owner Juliette & I. Ona Marcure Address

Operator Allen Marcure Address Mullan Road - Frenchtown, Montana

Water is deliverd by:— × 1. Private System; 2. Ditch Company; 3. State Project; 4. Federal Project; 5. Irrigation District

If under Ditch Company, Irrigation District, or Gove. ment Project, state the number of shares or inches, acre feet, as the case may be in said system

App. No. Decree No.	NAME OF APPROPRIATOR TO WHOM DECREED	NAME OF STREAM	Date App. Date Priority	Miner's Inches	In Use	NAME OF DITCH (Water Delivered By)	No.	R/F	P/G/S	Present Irr. Acres	Irrigable Acres
Use		Slough				Marcure Sprinkler	1	R		14	0
A-492	E. Donlan	Hellgate River	9-14-33	8000	Dist						

NOTE: R—Denotes Regular Irrigation. F—Flood Irrigation. P—Water diverted by means of pumping. G—Water diverted by gravity. S—Stored Water.

Condition of System Good Topography Valley River Basin Columbia River

Adequate Supply: Yes × No Explain

Remarks

Also in: Plat No. Twp. Rge.	Plat No. Twp. Rge.	Plat No. Twp. Rge.
Plat No. Twp. Rge.	Plat No. Twp. Rge.	Plat No. Twp. Rge.

Information From:
Allen Marcure

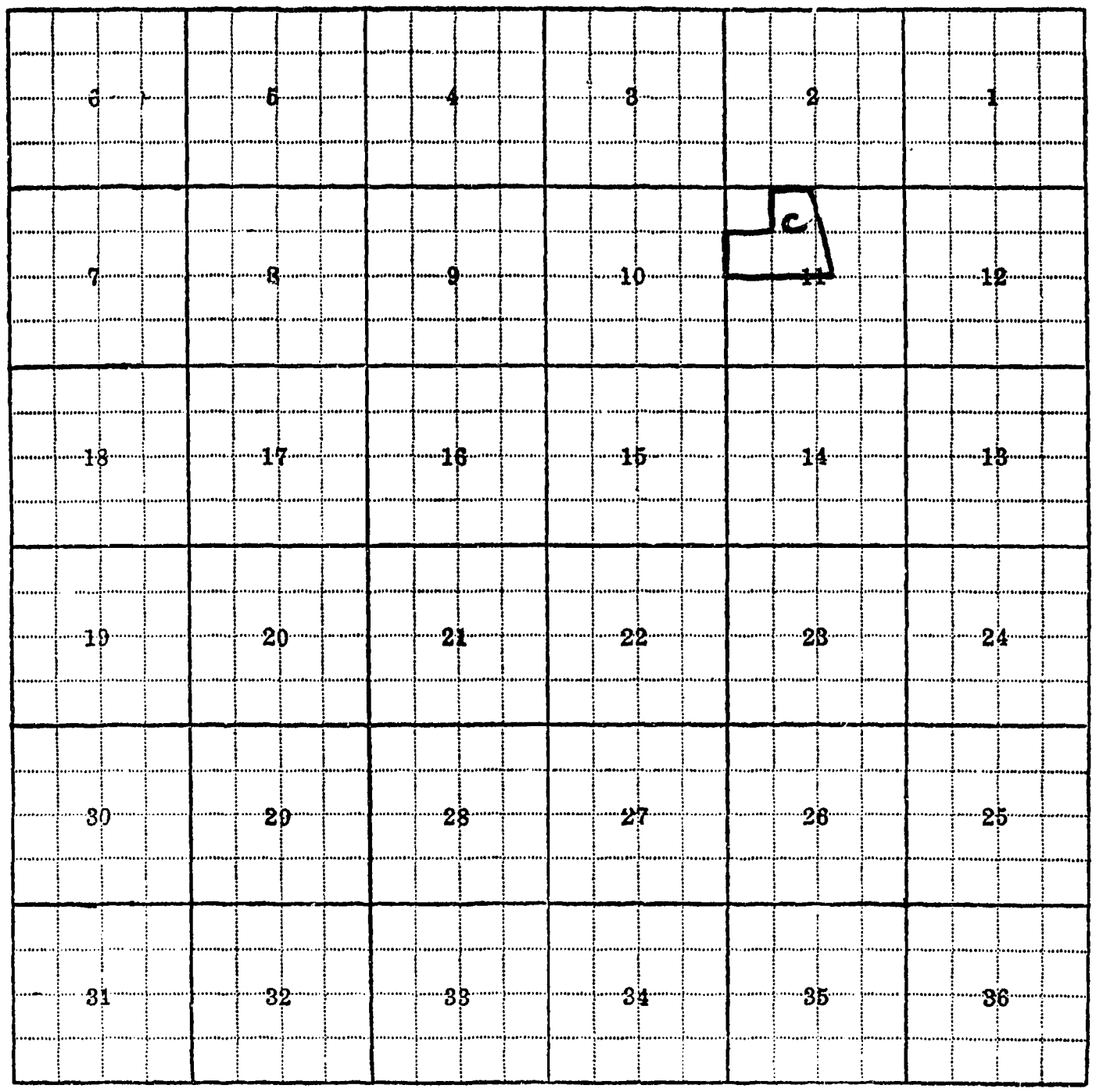
d
7
6
4
3
2
1
c
7
8
9
10
11
12
18
17
16
15
14
13
19
20
21
22
23
24
30
29
28
27
26
25
31
32
33
34
35
36

11-C

F-1-A

County Missoula

Farm Checked: Date 7-7-59

By David Pouliot

STATE OF MONTANA
STATE ENGINEERS OFFICE
Water Resources Survey

T. 14N R. 21W Plat No. 45

Photo No. 1P-131

Legal Land Owner Jess Mc Donald Address Frenchtown, Montana

Operator Address

Water is deliverd by:— X 1. Private System; 2. Ditch Company; 3. State Project; 4. Federal Project; 5. Irrigation District

If under Ditch Company, Irrigation District, or Government Project, state the number of shares or inches, acre feet, as the case may be in said system

App. No. Decree No.	NAME OF APPROPRIATOR TO WHOM DECREED	NAME OF STREAM	Date App. Date Priority	Miner's Inches	In Use	NAME OF DITCH (Water Delivered By)	No.	R/F	P/G/S	Present Irr. Acres	Irrigable Acres
A-8	Fred Chartier	Albert Creek	9-15-14	200	No)	Albert Ditch	1	R		0	165
A-9	Chas. & Ameil Futter	Albert Creek	9-14-14	200	No)						
A-9A	Jess McDonald	Albert Creek	6-20-50	1200	No)						
A-531	Dennis Albert &				)						
	Fridolin Lucier	Unnamed Fk. Hellgate			)						
		River	12-11-01	500	No)						

NOTE: R—Denotes Regular Irrigation. F—Flood Irrigation. P—Water diverted by means of pumping. G—Water diverted by gravity. S—Stored Water.

Condition of System Needs Repair Topography River Bottom River Basin Columbia River

Adequate Supply: Yes X No Explain

Remarks In dry land grain. (Ditch washed out in several places.) Intends to use. Also plans to pump from slough.

Also in:								
Plat No. 35	Twp. 15N	Rge. 21W	Plat No.	Twp.	Rge.	Plat No.	Twp.	Rge.
Plat No.	Twp.	Rge.	Plat No.	Twp.	Rge.	Plat No.	Twp.	Rge.

Information From:

Jess Mc Donald

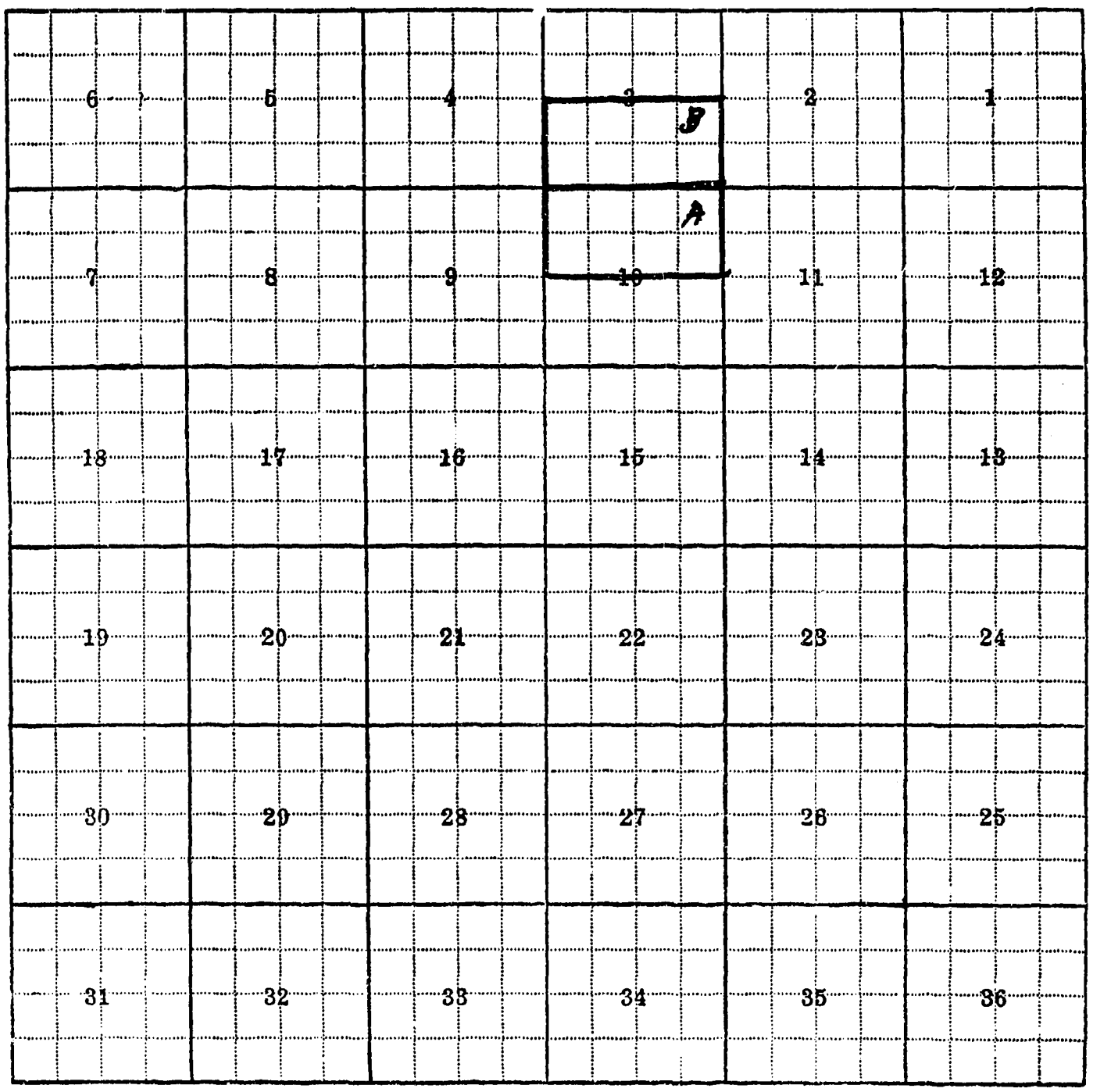
6
5
4
3
B
2
1
A
7
8
9
10
11
12
18
17
16
15
14
13
19
20
21
22
23
24
30
29
28
27
26
25
31
32
33
34
35
36

3-B, 10-A

F-1-A

County Missoula

Farm Checked: Date 6-25-59

By David Pouliot

STATE OF MONTANA
STATE ENGINEERS OFFICE
Water Resources Survey

T. 14N R. 21W Plat No. 45

Photo No. 1P-145

Legal Land Owner Henry C. & Marguerite Miller Address Grass Valley - Missoula, Montana

Operator Address

Water is deliverd by:— 1. Private System; X 2. Ditch Company; 3. State Project; 4. Federal Project; 5. Irrigation District

If under Ditch Company, Irrigation District, or Government Project, state the number of shares or inches, acre feet, as the case may be in said system

App. No. Decree No.	NAME OF APPROPRIATOR TO WHOM DECREED	NAME OF STREAM	Date App. Date Priority	Miner's Inches	In Use	NAME OF DITCH (Water Delivered By)	No.	R/F	P/G/S	Present Irr. Acres	Irrigable Acres
See Ditch Co.		Hellgate River				Grassvalley French Ditch Co.	2	R		105	0

NOTE: R—Denotes Regular Irrigation. F—Flood Irrigation. P—Water diverted by means of pumping. G—Water diverted by gravity. S—Stored Water.

Condition of System Good Topography Valley River Basin Columbia River

Adequate Supply: Yes x No Explain

Remarks Has 375 shares in Grass Valley French Ditch Co. (also used on land in T. 13 N. - R. 20 W.)

Also in: Plat No. 56 Twp. 13N Rge. 20W	Plat No. Twp. Rge.	Plat No. Twp. Rge.
Plat No. Twp. Rge.	Plat No. Twp. Rge.	Plat No. Twp. Rge.

Information From:

Victor Loiselle

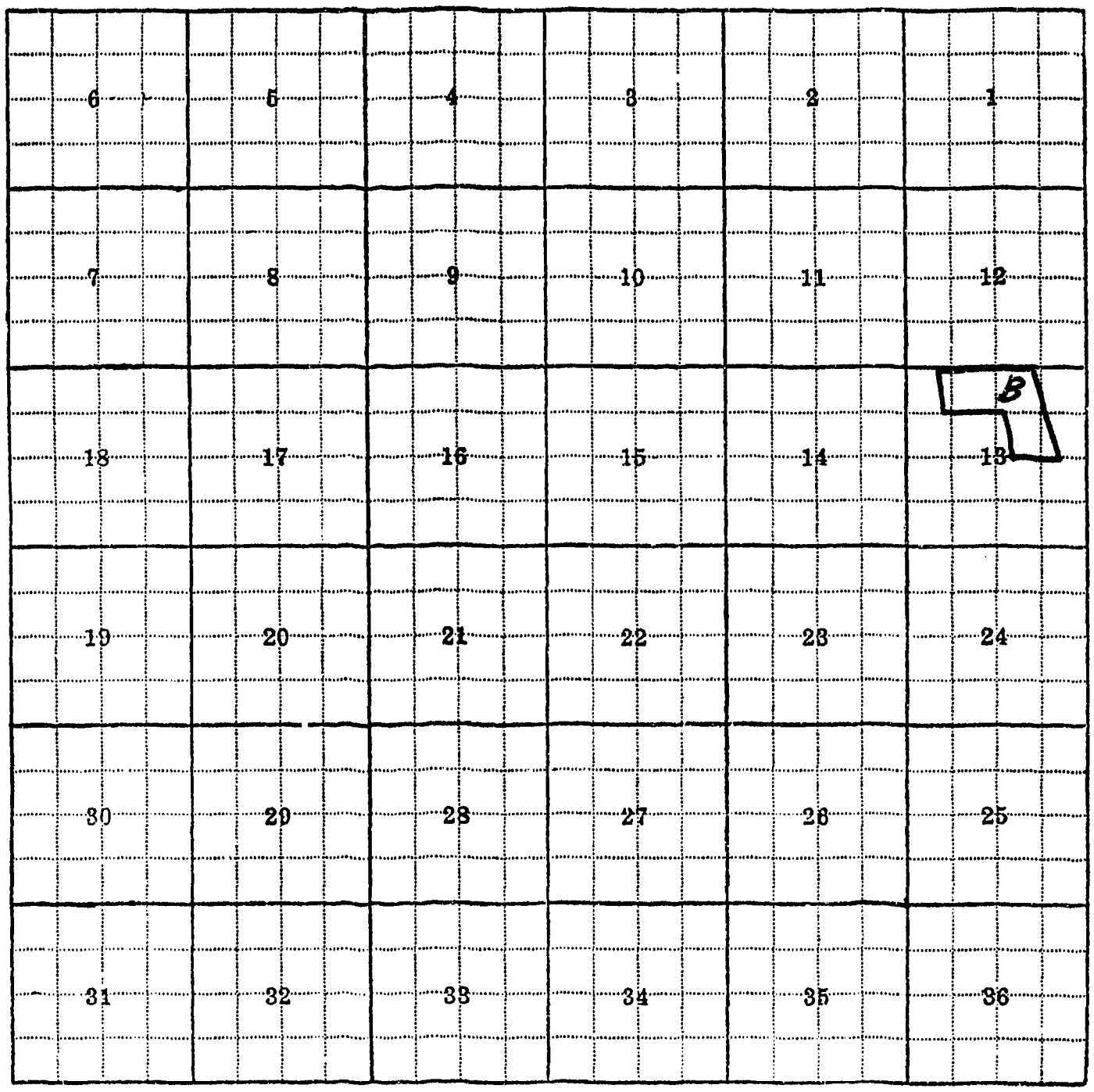
6
5
4
3
2
1
7
8
9
10
11
12
B
18
17
16
15
14
13
19
20
21
22
23
24
30
29
28
27
26
25
31
32
33
34
35
36

13-B

F-1-A

County Missoula

Farm Checked: Date 6-25-59

By David Pouliot

STATE OF MONTANA
STATE ENGINEERS OFFICE
Water Resources Survey

T. 14N R. 21W Plat No. 45

Photo No. 1P-145

Legal Land Owner John S. Neidt Address Rt. #2, Missoula, Montana

Operator Address

Water is delivered by:— 1. Private System; 2. Ditch Company; 3. State Project; 4. Federal Project; X 5. Irrigation District

If under Ditch Company, Irrigation District, or Government Project, state the number of shares or inches, acre feet, as the case may be in said system

App. No. Decree No.	NAME OF APPROPRIATOR TO WHOM DECREED	NAME OF STREAM	Date App. Date Priority	Miner's Inches	In Use	NAME OF DITCH (Water Delivered By)	No.	R/F	P/G/S	Present Irr. Acres	Irrigable Acres
See Dist.		Hellgate River				Frenchtown Irrigation Dist.	5	R		95	0
A-492	E. Donlan	Hellgate River	9-14-~~03~~ 3	8000	See Dist						

NOTE: R—Denotes Regular Irrigation. F—Flood Irrigation. P—Water diverted by means of pumping. G—Water diverted by gravity. S—Stored Water.

Condition of System Good Topography Valley River Basin Columbia River

Adequate Supply: Yes X No Explain

Remarks Has 100 acres in Frenchtown Irrigation District.

Also in: Plat No. Twp. Rge.	Plat No. Twp. Rge.	Plat No. Twp. Rge.
Plat No. Twp. Rge.	Plat No. Twp. Rge.	Plat No. Twp. Rge.

Information From:
John Neidt

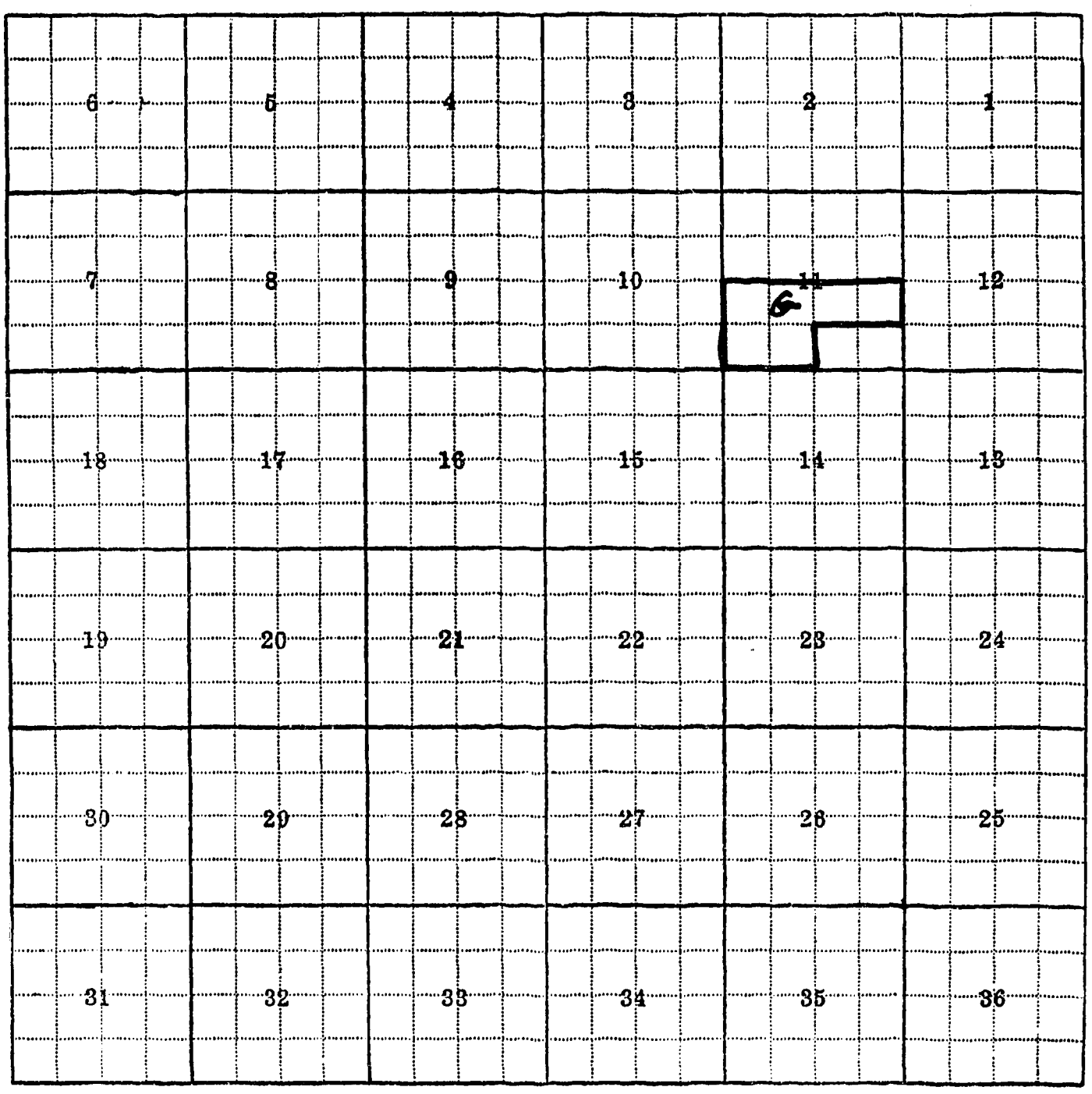
6
5
4
3
2
1
7
8
9
10
11
12
G
18
17
16
15
14
13
19
20
21
22
23
24
30
29
28
27
26
25
31
32
33
34
35
36

11-G

F-1-A
County Missoula

Farm Checked: Date 6-22-59

By David Pouliot

STATE OF MONTANA
STATE ENGINEERS OFFICE
Water Resources Survey

T. 14N R. 21W Plat No. 45

Photo No. 1P-147

Legal Land Owner A. D. & Virginia Neilson Address Mullan Road - Missoula, Montana

Operator Address

Water is deliverd by:— 1. Private System; 2. Ditch Company; 3. State Project; 4. Federal Project; X 5. Irrigation District

If under Ditch Company, Irrigation District, or Government Project, state the number of shares or inches, acre feet, as the case may be in said system

App. No. Decree No.	NAME OF APPROPRIATOR TO WHOM DECREED	NAME OF STREAM	Date App. Date Priority	Miner's Inches	In Use	NAME OF DITCH (Water Delivered By)	No.	R/F	P/G/S	Present Irr. Acres	Irrigable Acres
See Dist		Hellgate River				Frenchtown Irrigation Dist.	5	R	Spr.	120	0
A-492	F. Donlan	Hellgate River	9-14-33	8000	See Dist						
A-690	Zephern Marceau	Unnamed Fk. Lavalle Creek	9-20-95	200	Stock						

NOTE: R—Denotes Regular Irrigation. F—Flood Irrigation. P—Water diverted by means of pumping. G—Water diverted by gravity. S—Stored Water.

Condition of System Good Topography Valley River Basin Columbia River

Adequate Supply: Yes x No Explain

Remarks 120.5 acres under the Frenchtown Irrigation District (T. 14N - R. 21W)
3.5 acres under the Frenchtown Irrigation District (T. 14N - R. 20W)

Also in:					
Plat No. 46	Twp. 14N	Rge. 20W	Plat No.	Twp.	Rge.
Plat No.	Twp.	Rge.	Plat No.	Twp.	Rge.

Information From:
Mr. Neilson

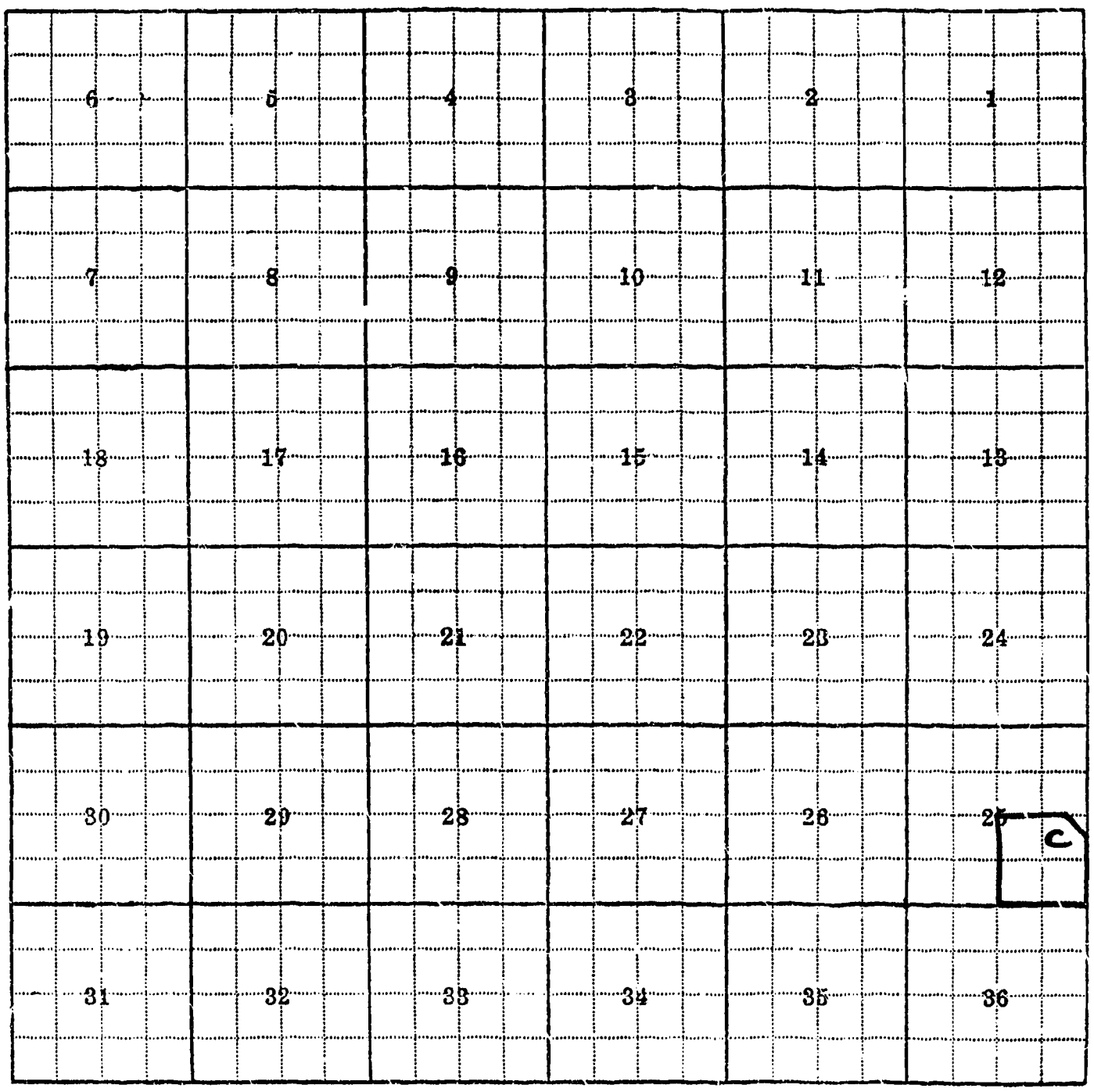
6
5
4
3
2
1
7
8
9
10
11
12
18
17
16
15
14
13
19
20
21
22
23
24
30
29
28
27
26
25
C
31
32
33
34
35
36

25-C

F-1-A

County Missoula

Farm Checked: Date 7-7-59

By David Pouliot

STATE OF MONTANA
STATE ENGINEERS OFFICE
Water Resources Survey

T. 14N R. 21W Plat No. 45

Photo No. 1P-145

Legal Land Owner Marie A. Ray Address

Operator W. H. Cardon Address Rt. #2, Missoula, Montana

Water is deliverd by:— 1. Private System; 2. Ditch Company; 3. State Project; 4. Federal Project; X 5. Irrigation District

If under Ditch Company, Irrigation District, or Government Project, state the number of shares or inches, acre feet, as the case may be in said system

App. No. Decree No.	NAME OF APPROPRIATOR TO WHOM DECREED	NAME OF STREAM	Date App. Date Priority	Miner's Inches	In Use	NAME OF DITCH (Water Delivered By)	No.	R/F	P/G/S	Present Irr. Acres	Irrigable Acres
See Dist		Hellgate River				Frenchtown Irrigation Dist.	5	R		40	0
A-492	E. Donlan	Hellgate River	9-14-33	8000	See Dist						

NOTE: R—Denotes Regular Irrigation. F—Flood Irrigation. P—Water diverted by means of pumping. G—Water diverted by gravity. S—Stored Water.

Condition of System Good Topography Valley River Basin Columbia River

Adequate Supply: Yes X No Explain

Remarks 40 Acres in the Frenchtown Irrigation District.

Also in: Plat No. Twp. Rge.	Plat No. Twp. Rge.	Plat No. Twp. Rge.
Plat No. Twp. Rge.	Plat No. Twp. Rge.	Plat No. Twp. Rge.

Information From:

Armand Lucier

6	5	4	3	2	1
7	8	9	10	11	12
18	17	16	15	14	13 E
19	20	21	22	23	24
30	29	28	27	26	25
31	32	33	34	35	36

13-E

F-1-A

County Missoula

Farm Checked: Date 6-24-59

By David Pouliot

STATE OF MONTANA
STATE ENGINEERS OFFICE
Water Resources Survey

T. 14N R. 21W Plat No. 45

Photo No. 1P-146

Legal Land Owner Thornton Lumber Co. Address

Operator Carl Hartwig Address Rt. #2, Missoula, Montana

Water is deliverd by:— 1. Private System; 2. Ditch Company; 3. State Project; 4. Federal Project; x 5. Irrigation District

If under Ditch Company, Irrigation District, or Government Project, state the number of shares or inches, acre feet, as the case may be in said system

App. No. Decree No.	NAME OF APPROPRIATOR TO WHOM DECREED	NAME OF STREAM	Date App. Date Priority	Miner's Inches	In Use	NAME OF DITCH (Water Delivered By)	No.	R/F	P/G/S	Present Irr. Acres	Irrigable Acres
See Dist		Hellgate River				Frenchtown Irrigation					
						Dist.	5	R		0	102
A-492	E. Donlan	Hellgate River	9-14-33	8000	Dist.						

NOTE: R—Denotes Regular Irrigation. F—Flood Irrigation. P—Water diverted by means of pumping. G—Water diverted by gravity. S—Stored Water.

Condition of System: Good Topography Valley River Basin Columbia River

Adequate Supply: Yes X No Explain

Remarks Has tried to irrigate also sprinkler. (Now in grain - not irrigated)
102.0 signed up under the Frenchtown Irrigation District.

Also in: Plat No. 46 Twp. 14N Rge. 20W	Plat No. Twp. Rge.	Plat No. Twp. Rge.
Plat No. Twp. Rge.	Plat No. Twp. Rge.	Plat No. Twp. Rge.

Information From:

Armond Lucier

6	5	4	3	2	1
7	8	9	10	11	12
18	17	16	15	14	13
19	20	21	22	23	24 C
30	29	28	27	26	25
31	32	33	34	35	36

24-C

F-1-A

County Missoula

Farm Checked: Date 6-24-[illegible]

By David Pouliot

STATE OF MONTANA
STATE ENGINEERS OFFICE
Water Resources Survey

T. 14N R. 21W Plat No. 45

Photo No. 1P-145; 1P-146

Legal Land Owner Waldorf Paper Products Co. Address Missoula, Montana

Operator Henry Kramer Address Mullan Road - Missoula, Montana

Water is deliverd by:— 1. Private System; 2. Ditch Company; 3. State Project; 4. Federal Project; x 5. Irrigation District

If under Ditch Company, Irrigation District, or Government Project, state the number of shares or inches, acre feet, as the case may be in said system

App. No. Decree No.	NAME OF APPROPRIATOR TO WHOM DECREED	NAME OF STREAM	Date App. Date Priority	Miner's Inches	In Use	NAME OF DITCH (Water Delivered By)	No.	R/F	P/G/S	Present Irr. Acres	Irrigable Acres
See Dist		Hellgate River				Frenchtown Irrigation					
						Dist.	5	R		115	25
A-492	E. Donlan	Hellgate River	9-14-33	8000	Dist.						

NOTE: R—Denotes Regular Irrigation. F—Flood Irrigation. P—Water diverted by means of pumping. G—Water diverted by gravity. S—Stored Water.

Condition of System Good Topography Valley River Basin Columbia River

Adequate Supply: Yes x No Explain

Remarks 210.0 acres in Frenchtown Irrigation District.

Also R1 Ground Water filings

Also in: Plat No. Twp. Rge.	Plat No. Twp. Rge.	Plat No. Twp. Rge.
Plat No. Twp. Rge.	Plat No. Twp. Rge.	Plat No. Twp. Rge.

Information From:
Mr. Kramer

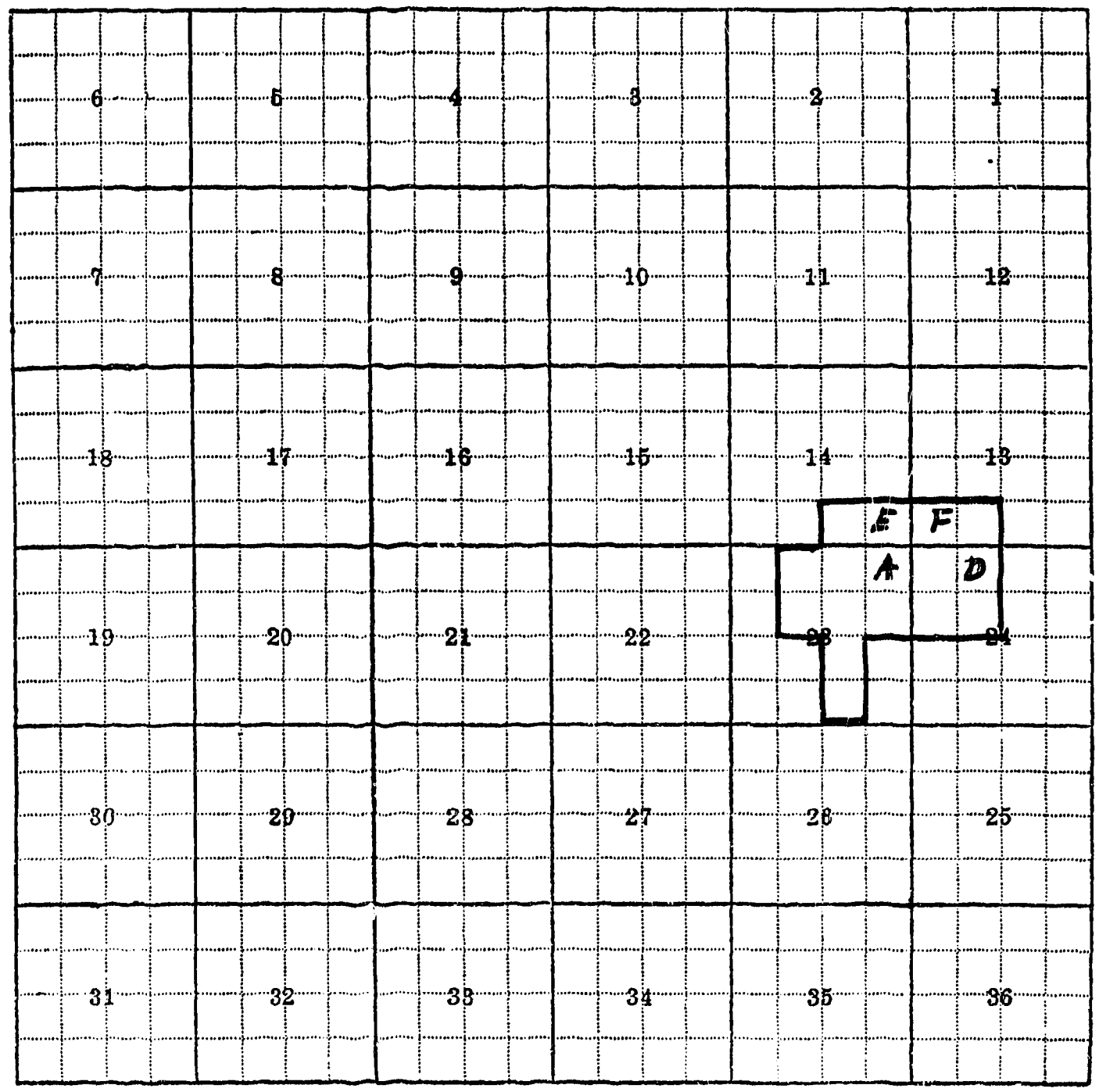

13-F, 14-E, 23-A, 24-D