35
15N
21W

F-1-A
County Missoula

Farm Checked: Date 7-27-59

By David Pouliot

STATE OF MONTANA
STATE ENGINEERS OFFICE
Water Resources Survey

T. 15N R. 21W Plat No. 35

Photo No. 1P-132

Legal Land Owner Lewis F. & Ione Ayers Address

Operator Victor Lenoir Address Frenchtown, Montana

Water is deliverd by:— x 1. Private System; 2. Ditch Company; 3. State Project; 4. Federal Project; x 5 Irrigation District

If under Ditch Company, Irrigation District, or Government Project, state the number of shares or inches, acre feet, as the case may be in said system

App. No. Decree No.	NAME OF APPROPRIATOR TO WHOM DECREED	NAME OF STREAM	Date App. Date Priority	Miner's Inches	In Use	NAME OF DITCH (Water Delivered By)	No.	R/F	P/G/S	Present Irr. Acres	Irrigable Acres
Use		Gravel Pit				Lenoir	1	R	Spr.	28	0
See Dist.		Hellgate River				Frenchtown Irrigation					
A-491	E. Donlan	Hellgate River	3-20-20	10000	Dist.	District	5	R		0	10
A-492	E. Donlan	Hellgate River	9-14-33	8000							
R. R.											
Agreement	Victor & Winifred										
	Lenoir	C.M.R.R. Gravel Pit	2-13-56	All	Yes						

NOTE: R—Denotes Regular Irrigation. F—Flood Irrigation. P—Water diverted by means of pumping. G—Water diverted by gravity. S—Stored Water.

Condition of System Private Good * Topography Valley River Basin Columbia River

Adequate Supply: Yes x No Explain

Remarks 13.5 Acres under the Frenchtown Irrigation District.

* Dist. Ditch fill washed out.

Also in:								
Plat No.	Twp.	Rge.	Plat No.	Twp.	Rge.	Plat No.	Twp.	Rge.
Plat No.	Twp.	Rge.	Plat No.	Twp.	Rge.	Plat No.	Twp.	Rge.

Information From:
Victor Lenoir

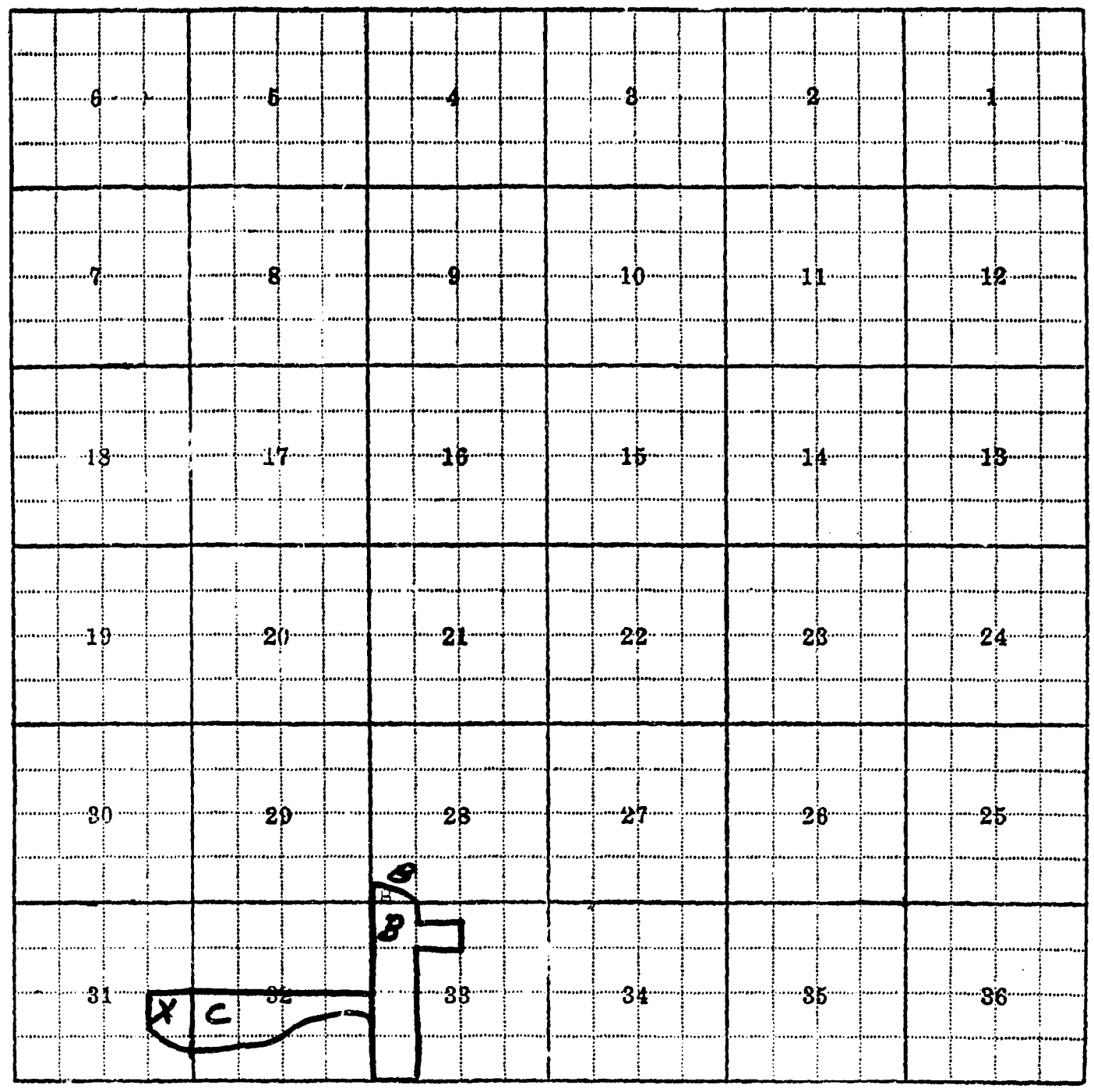

28-B, 31-X, 32-C, 33-B

F-1-A

County Missoula

Farm Checked: Date 7-21-59

By David Pouliot

STATE OF MONTANA
STATE ENGINEERS OFFICE
Water Resources Survey

T. 15N R. 21W Plat No. 35

Photo No. 1P-119

Legal Land Owner Archie Beauregard Address Frenchtown, Montana

Operator Same Address

Water is deliverd by:— 1. Private System; 2. Ditch Company; 3. State Project; 4. Federal Project; X 5. Irrigation District

If under Ditch Company, Irrigation District, or Government Project, state the number of shares or inches, acre feet, as the case may be in said system

App. No. Decree No.	NAME OF APPROPRIATOR TO WHOM DECREED	NAME OF STREAM	Date App. Date Priority	Miner's Inches	In Use	NAME OF DITCH (Water Delivered By)	No.	R/F	P/G/S	Present Irr. Acres	Irrigable Acres
See Dist		Hellgate River				Frenchtown Irrigation					
						Dist.	5	R		0	20
A-491	E. Donlan	Hellgate River	3-20-20	10000	See						
A-492	E. Donlan	Hellgate River	9-14-33	8000	Dist.						

NOTE: R—Denotes Regular Irrigation. F—Flood Irrigation. P—Water diverted by means of pumping. G—Water diverted by gravity. S—Stored Water.

Condition of System Good Topography Valley River Basin Columbia River

Adequate Supply: Yes X No Explain

Remarks 20 inches in Frenchtown Irrigation District.

Also in:	Plat No. Twp. Rge.		Plat No. Twp. Rge.		Plat No. Twp. Rge.			
	Plat No. Twp. Rge.		Plat No. Twp. Rge.		Plat No. Twp. Rge.			

Information From:
Field Survey

6	5	4	3	2	1
7	8	9	10	11	12
18	17	16	15	14	13
19	20	21	22	23	24
C 30	29	28	27	26	25
C 31	32	33	34	35	36

30-C, 31-C

F-1-A

County Missoula

Farm Checked: Date 7-8-59

By David Pouliot

STATE OF MONTANA
STATE ENGINEERS OFFICE
Water Resources Survey

T. 15N R. 21W Plat No. 35

Photo No. 1P-143

Legal Land Owner Christiana Bedard Address Frenchtown, Montana

Operator Bob Corcoran Address

Water is deliverd by:— 1. Private System; 2. Ditch Company; 3. State Project; 4. Federal Project; X 5. Irrigation District

If under Ditch Company, Irrigation District, or Government Project, state the number of shares or inches, acre feet, as the case may be in said system

App. No. Decree No.	NAME OF APPROPRIATOR TO WHOM DECREED	NAME OF STREAM	Date App. Date Priority	Miner's Inches	In Use	NAME OF DITCH (Water Delivered By)	No.	R/F	P/G/S	Present Irr. Acres	Irrigable Acres
See Dist		Hellgate River				Frenchtown Irrigation Dist.	5	R		0	60
A-492	E. Donlan	Hellgate River	9-14-33	8000	Dist.						

NOTE: R—Denotes Regular Irrigation. F—Flood Irrigation. P—Water diverted by means of pumping. G—Water diverted by gravity. S—Stored Water.

Condition of System Good Topography Valley River Basin Columbia River

Adequate Supply: Yes X No Explain

Remarks 48.1 acres in Frenchtown Irrigation District. Not in use.

Also in:					
Plat No. 45	Twp. 14N	Rge. 21W	Plat No.	Twp.	Rge.
Plat No.	Twp.	Rge.	Plat No.	Twp.	Rge.

Information From:

Armand Lucier

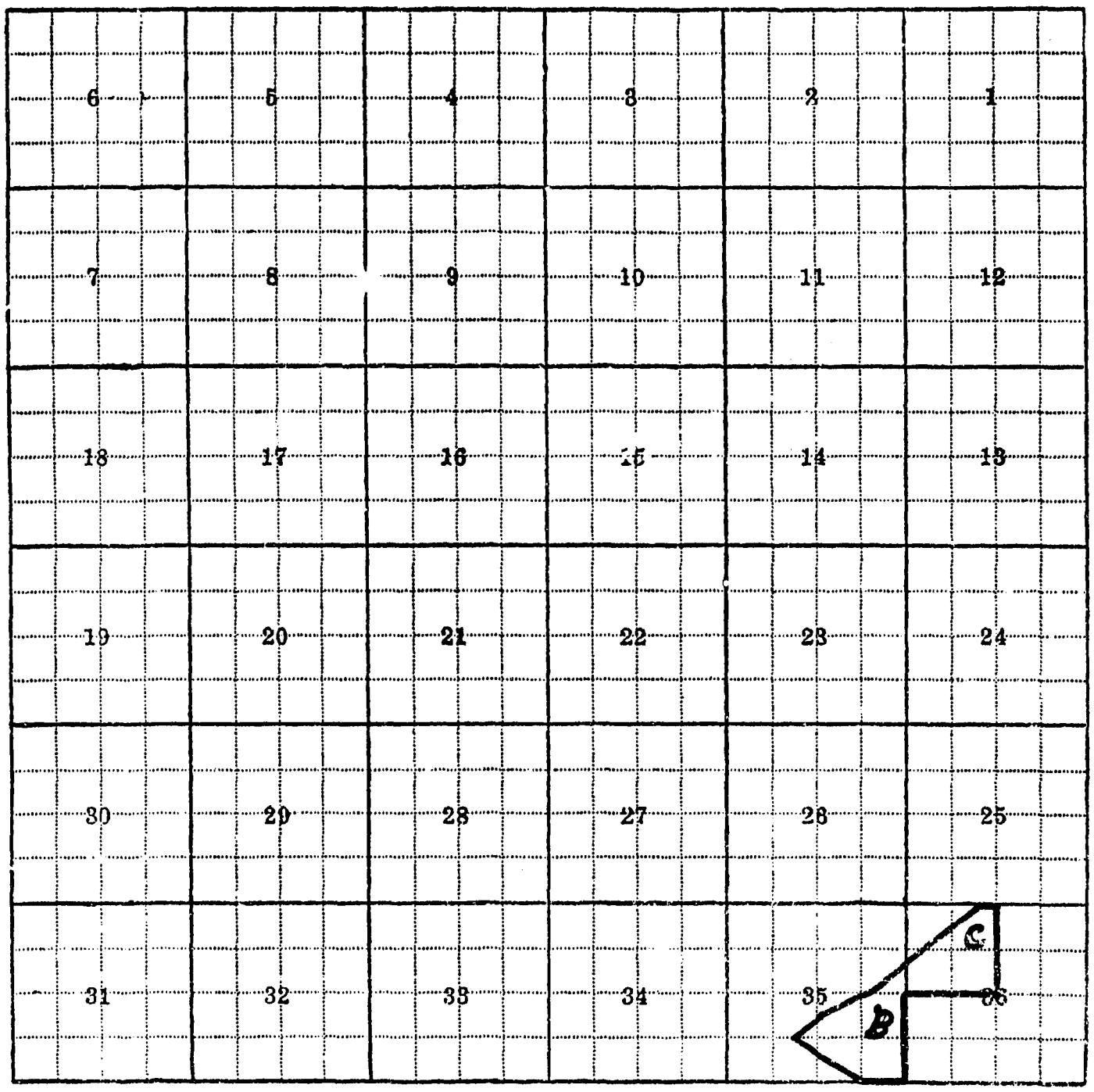
6
5
4
3
2
1
7
8
9
10
11
12
18
17
16
15
14
13
19
20
21
22
23
24
30
29
28
27
26
25
31
32
33
34
35
36
C
B

35-B, 36-C

F-1-A

County Missoula

Farm Checked: Date 7-8-59

By David Pouliot

STATE OF MONTANA
STATE ENGINEERS OFFICE
Water Resources Survey

T 15N R 21W Plat No 35

Photo No 1P-143

Legal Land Owner George C. Borchers Address Frenchtown, Montana

Operator Address

Water is deliverd by:— X 1. Private System; 2. Ditch Company; 3. State Project; 4. Federal Project; X 5. Irrigation District

If under Ditch Company, Irrigation District, or Government Project, state the number of shares or inches, acre feet, as the case may be in said system

App. No. Decree No.	NAME OF APPROPRIATOR TO WHOM DECREED	NAME OF STREAM	Date App. Date Priority	Miner's Inches	In Use	NAME OF DITCH (Water Delivered By)	No.	R/F	P/G/S	Present Irr. Acres	Irrigable Acres
D-118	Theodore Bedard Sr.	Mill Creek	1862	160	Yes						
		between -	1862-1864	160	Yes						
			1892	100	Yes						
			1885	100	Yes						
			1870	5	Yes	Borchers Ditches	1	R		50	0
See Dist.		Hellgate River				Frenchtown Irrigation					
						District	5	R		130	0
A-492.	E. Donlan	Hellgate River	9-14-33	8000	See						
					Dist.						

NOTE: R—Denotes Regular Irrigation. F—Flood Irrigation. P—Water diverted by means of pumping. G—Water diverted by gravity. S—Stored Water.

Condition of System Good Topography Valley & Bench River Basin Columbia River

Adequate Supply: Yes X No Explain

Remarks 120.5 acres in Frenchtown Irrigation District.
Borchers has D-118 Mill Creek water by verbal agreement until he has water deed transfer.

Also in: Plat No. Twp. Rge.	Plat No. Twp. Rge.	Plat No. Twp. Rge.
Plat No. Twp. Rge.	Plat No. Twp. Rge.	Plat No. Twp. Rge.

Information From:
George Borchers

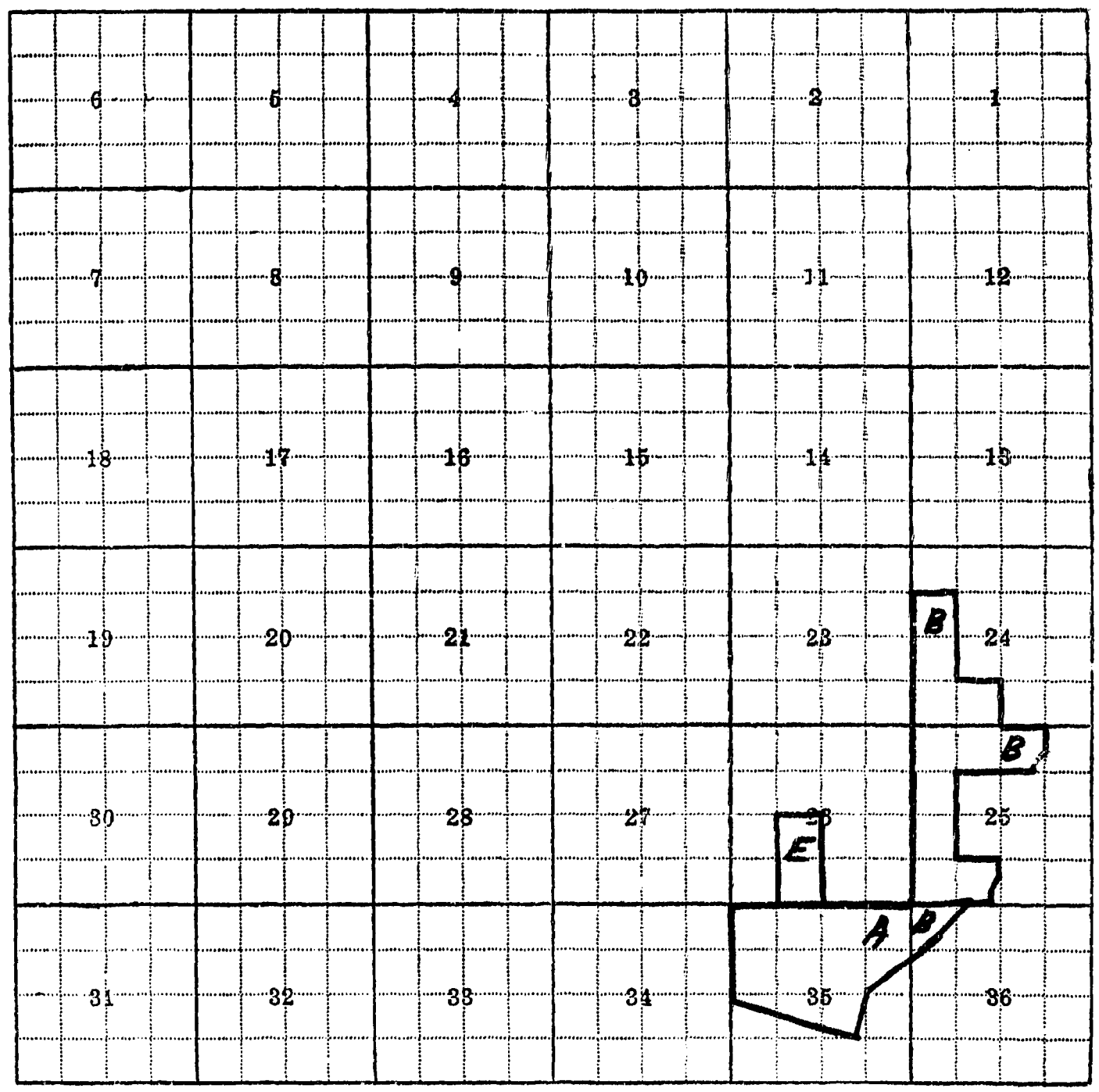

24-B, 25-B, 35-A, 36-B , 26-E

F-1-A

County Missoula

Farm Checked: Date 7-21-59

By David Pouliot

STATE OF MONTANA

STATE ENGINEERS OFFICE

Water Resources Survey

T. 15N R. 21W Plat No. 35

Photo No. 1P-132

Legal Land Owner Joseph N. & Evelyn Boyer Address Frenchtown, Montana

Operator Address

Water is deliverd by:— 1. Private System, 2. Ditch Company; 3. State Project; 4. Federal Project; X 5. Irrigation District

If under Ditch Company, Irrigation District, or Government Project, state the number of shares or inches, acre feet, as the case may be in said system

App. No. Decree No.	NAME OF APPROPRIATOR TO WHOM DECREED	NAME OF STREAM	Date App. Date Priority	Miner's Inches	In Use	NAME OF DITCH (Water Delivered By)	No.	R/F	P/G/S	Present Irr. Acres	Irrigable Acres
See Dist		Hellgate River				Frenchtown Irrigation					
						District	5	R		15	0
A-491	E. Donlan	Hellgate River	3-20-20	10000)	Dist.						
A-492	E. Donlan	Hellgate River	9-14-33	8000)	Rights						

NOTE: R—Denotes Regular Irrigation. F—Flood Irrigation. P—Water diverted by means of pumping. G—Water diverted by gravity. S—Stored Water.

Condition of System Good Topography Valley River Basin Columbia River

Adequate Supply: Yes x No Explain

Remarks 56 in Frenchtown Irrigation District.

Also in: Plat No. Twp. Rge.	Plat No. Twp. Rge.	Plat No. Twp. Rge.
Plat No. Twp. Rge.	Plat No. Twp. Rge.	Plat No. Twp. Rge.

Information From:

J. Boyer

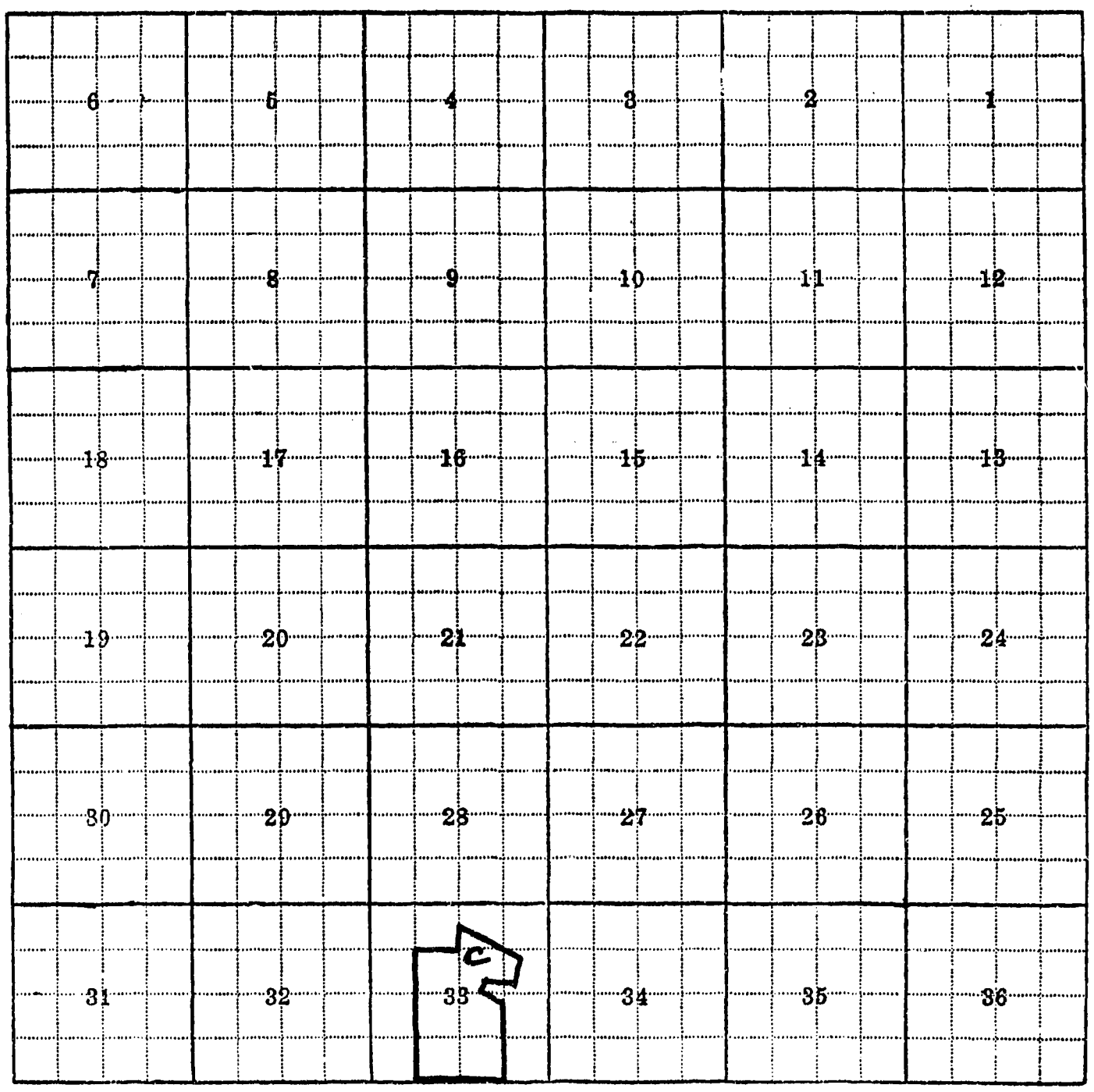
6
5
4
3
2
1
7
8
9
10
11
12
18
17
16
15
14
13
19
20
21
22
23
24
30
29
28
27
26
25
31
32
33
34
35
36
C

33-C

F-1-A

County Missoula

Farm Checked: Date 7-8-59

By David Pouliot

STATE OF MONTANA
STATE ENGINEERS OFFICE
Water Resources Survey

T. 15N R. 21W Plat No. 35

Photo No. 1P-143

Legal Land Owner H. K. & Mag Conner Address Frenchtown, Montana

Operator Address

Water is delivered by:— 1. Private System; 2. Ditch Company; 3. State Project; 4. Federal Project; x 5. Irrigation District

If under Ditch Company, Irrigation District, or Government Project, state the number of shares or inches, acre feet, as the case may be in said system

App. No. Decree No.	NAME OF APPROPRIATOR TO WHOM DECREED	NAME OF STREAM	Date App. Date Priority	Miner's Inches	In Use	NAME OF DITCH (Water Delivered By)	No.	R/F	P/G/S	Present Irr. Acres	Irrigable Acres
See Dist		Hellgate River				Frenchtown Irrigation Dist.	5	R		3.8	0
A-491	E. Donlan	Hellgate River	3-20-20	10000)	See						
A-492	E. Donlan	Hellgate River	9-14-33	8000)	Dist.						

NOTE: R—Denotes Regular Irrigation. F—Flood Irrigation. P—Water diverted by means of pumping. G—Water diverted by gravity. S—Stored Water.

Condition of System Good Topography Valley River Basin Columbia River

Adequate Supply: Yes x No Explain

Remarks 3.8 acres in Frenchtown Irrigation District.

Also in: Plat No. Twp. Rge.	Plat No. Twp. Rge.	Plat No. Twp. Rge.
Plat No. Twp. Rge.	Plat No. Twp. Rge.	Plat No. Twp. Rge.

Information From:
Mrs. Felstet

6	5	4	3	2	1
7	8	9	10	11	12
18	17	16	15	14	13
19	20	21	22	23	24
30	29	28	27	26	25
31	32	33	34	35	36

35-Y

F-1-A

County Missoula

Farm Checked: Date 9-16-59

By David Pouliot

STATE OF MONTANA
STATE ENGINEERS OFFICE
Water Resources Survey

T. 15N R. 21W Plat No. 35

Photo No. 1P-119

Legal Land Owner John R. Cyr Address Frenchtown, Montana

Operator Address

Water is deliverd by:— 1. Private System; 2. Ditch Company; 3. State Project; 4. Federal Project; X 5. Irrigation District

If under Ditch Company, Irrigation District, or Government Project, state the number of shares or inches, acre feet, as the case may be in said system

App. No. Decree No.	NAME OF APPROPRIATOR TO WHOM DECREED	NAME OF STREAM	Date App. Date Priority	Miner's Inches	In Use	NAME OF DITCH (Water Delivered By)	No.	R/F	P/G/S	Present Irr. Acres	Irrigable Acres
See Dist		Hellgate River				Frenchtown Irrigation					
A-491	E. Donlan	Hellgate River	3-20-20	10000)	See	Dist.	5	R		60	0
A-492	E. Donlan	Hellgate River	9-14-33	8000)	Dist						

NOTE: R—Denotes Regular Irrigation. F—Flood Irrigation. P—Water diverted by means of pumping. G—Water diverted by gravity. S—Stored Water.

Condition of System Good Topography Valley River Basin Columbia River

Adequate Supply: Yes X No Explain

Remarks 75.3 acres in Frenchtown Irrigation District.

Also in:								
Plat No.	Twp.	Rge.	Plat No.	Twp.	Rge.	Plat No.	Twp.	Rge.
Plat No.	Twp.	Rge.	Plat No.	Twp.	Rge.	Plat No.	Twp.	Rge.

Information From:

John Cyr

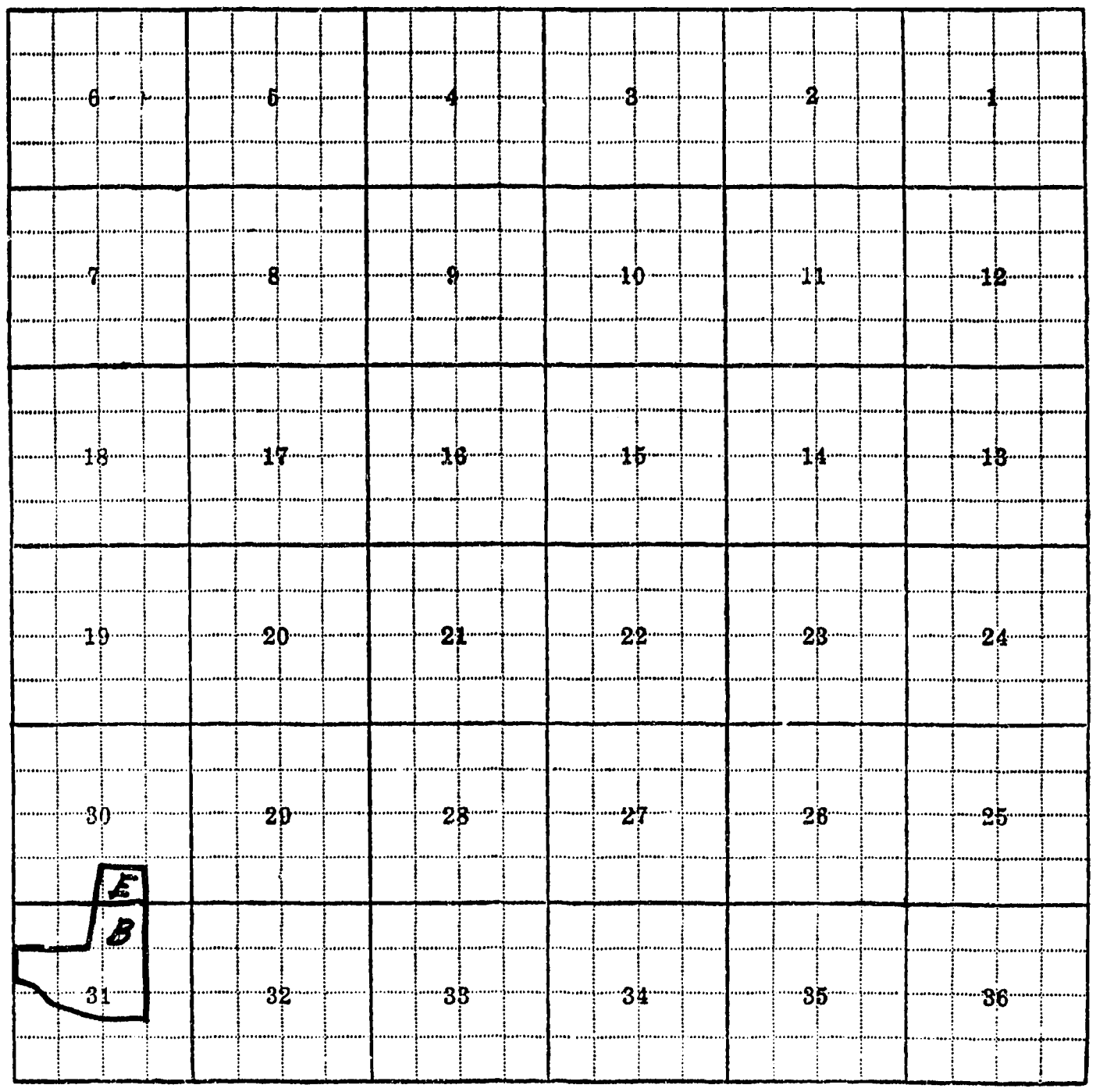
6
5
4
3
2
1
7
8
9
10
11
12
18
17
16
15
14
13
19
20
21
22
23
24
30
29
28
27
26
25
E
B
31
32
33
34
35
36

30-E, 31-B

F-1-A

County Missoula

Farm Checked: Date 9-16-59

By David Pouliot

STATE OF MONTANA
STATE ENGINEERS OFFICE
Water Resources Survey

T. 15N R. 21W Plat No. 35

Photo No. 1P-132

Legal Land Owner Arthur & Marjorie Donlan Address Frenchtown, Montana

Operator ..... Address .....

Water is deliverd by:— 1 Private System; 2. Ditch Company; 3. State Project; 4. Federal Project; X 5. Irrigation District

If under Ditch Company, Irrigation District, or Government Project, state the number of shares or inches, acre feet, as the case may be in said system .....

App. No. Decree No.	NAME OF APPROPRIATOR TO WHOM DECREED	NAME OF STREAM	Date App. Date Priority	Miner's Inches	In Use	NAME OF DITCH (Water Delivered By)	No.	R/F	P/G/S	Present Irr. Acres	Irrigable Acres
See Dist.		Hellgate River				Frenchtown Irrigation					
						Dist.	5	R		190	0
A-105A	Marjorie Donlan	Brown Creek	11-7-38	5	Stock						
A-491	E. Donlan	Hellgate River	3-20-20	10000	See						
A-492	E. Donlan	Hellgate River	9-14-33	8000	Dist						
A-1752	Moise Tetrault	Unnamed Creek	11-25-87	500	Stock						
A-105	Edward Donlan	Brown Creek	5-13-10	2000	Stock						

NOTE: R—Denotes Regular Irrigation. F—Flood Irrigation. P—Water diverted by means of pumping. G—Water diverted by gravity. S—Stored Water.

Condition of System Good Topography Valley River Basin Columbia River

Adequate Supply: Yes X No ..... Explain .....

Remarks 189.8 acres in Frenchtown Irrigation District.

Also in:								
Plat No.	Twp.	Rge.	Plat No.	Twp.	Rge.	Plat No.	Twp.	Rge.
Plat No.	Twp.	Rge.	Plat No.	Twp.	Rge.	Plat No.	Twp.	Rge.

Information From:

Art Donlan

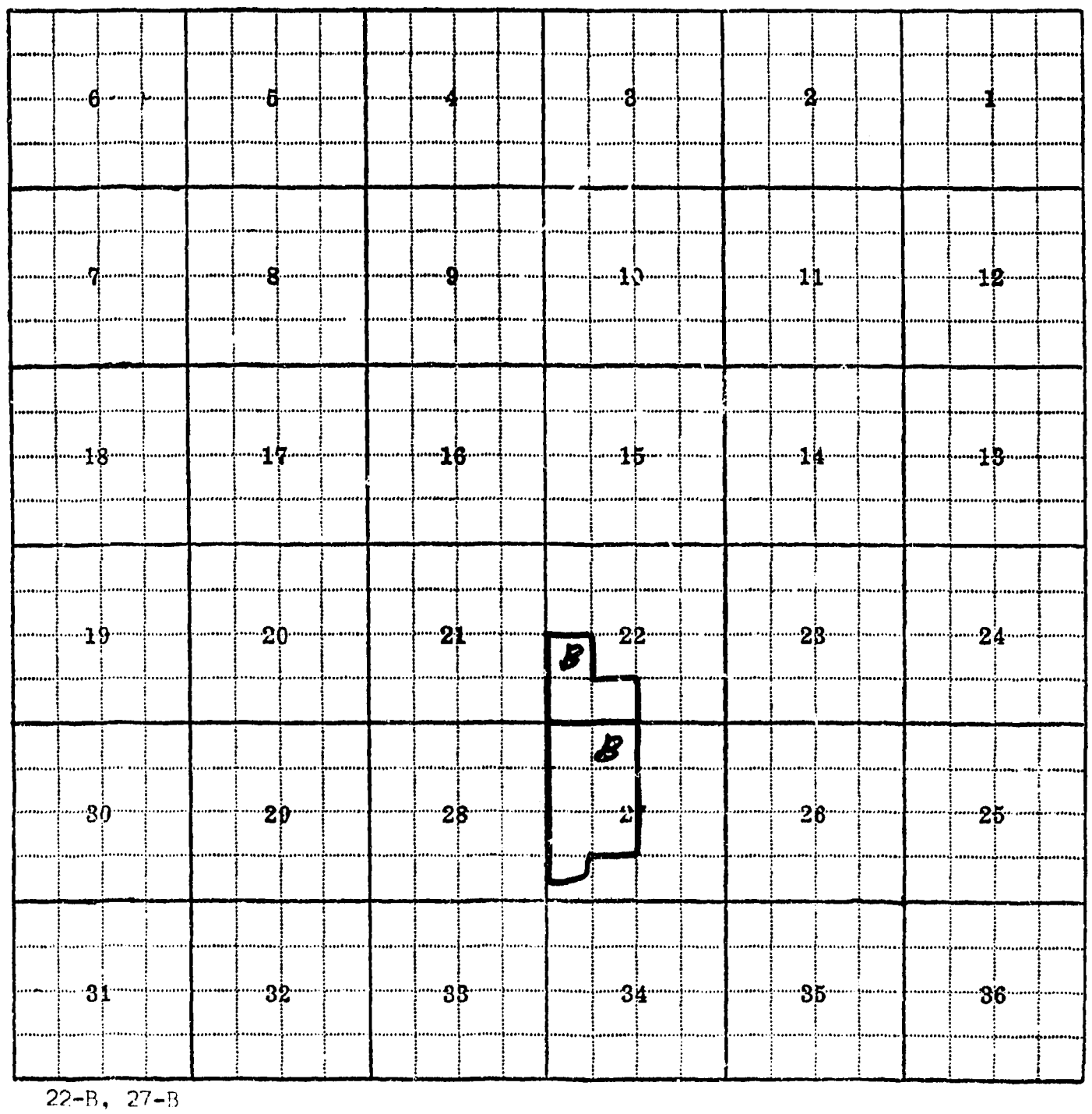
6
5
4
3
2
1
7
8
9
10
11
12
18
17
16
15
14
13
19
20
21
22
23
24
B
B
30
29
28
27
26
25
31
32
33
34
35
36

22-B, 27-B

F-1-A

County Missoula

Farm Checked: Date 7-8-59

By David Pouliot

STATE OF MONTANA
STATE ENGINEERS OFFICE
Water Resources Survey

T. 15N R. 21W Plat No. 35

Photo No. 1P-142

Legal Land Owner Richard E. & Ann Felstet Address Frenchtown, Montana

Operator Address

Water is deliverd by:— 1. Private System; 2. Ditch Company; 3. State Project; 4. Federal Project; x 5. Irrigation District

If under Ditch Company, Irrigation District, or Government Project, state the number of shares or inches, acre feet, as the case may be in said system

App. No. Decree No.	NAME OF APPROPRIATOR TO WHOM DECREED	NAME OF STREAM	Date App. Date Priority	Miner's Inches	In Use	NAME OF DITCH (Water Delivered By)	No.	R/F	P/G/S	Present Irr. Acres	Irrigable Acres
See Dist		Hellgate River				Frenchtown Irrigation					
						District	5	R		8.2	0

NOTE: R—Denotes Regular Irrigation. F—Flood Irrigation. P—Water diverted by means of pumping. G—Water diverted by gravity. S—Stored Water.

Condition of System Good Topography Valley River Basin Columbia River

Adequate Supply: Yes x No Explain

Remarks 8.2 acres in Frenchtown Irrigation District.

Also in:	Plat No.	Twp.	Rge.	Plat No.	Twp.	Rge.	Plat No.	Twp.	Rge.
	Plat No.	Twp.	Rge.	Plat No.	Twp.	Rge.	Plat No.	Twp.	Rge.

Information From:
Mrs. Felstet

6	5	4	3	2	1
7	8	9	10	11	12
18	17	16	15	14	13
19	20	21	22	23	24
30	29	28	27	26	25
31	32	33	34	35	36

35-X

F-1-A

County Missoula

Farm Checked: Date 7-9-59

By David Poulint

STATE OF MONTANA
STATE ENGINEERS OFFICE
Water Resources Survey

T 15N R 21W Plat No. 35

Photo No. 1P-132

Legal Land Owner Edmond N. Hamel Address Frenchtown, Montana

Operator Address

Water is deliverd by:— 1. Private System 2. Ditch Company; 3. State Project; 4. Federal Project; X 5. Irrigation District

If under Ditch Company, Irrigation District, or Government Project, state the number of shares or inches, acre feet, as the case may be in said system

App. No. Decree No.	NAME OF APPROPRIATOR TO WHOM DECREED	NAME OF STREAM	Date App. Date Priority	Miner's Inches	In Use	NAME OF DITCH (Water Delivered By)	No.	R/F	P/G/S	Present Irr. Acres	Irrigable Acres
See Dist.		Hellgate River				Frenchtown Irrigation					
						District	5	R		125	0
A-491	E. Donlan	Hellgate River	3-20-20	10000	See						
A-492	E. Donlan	Hellgate River	9-14-33	8000	Dist.						
D-119	Joseph Grenier	Mill Creek	1867	15	Stock						

NOTE: R—Denotes Regular Irrigation. F—Flood Irrigation. P—Water diverted by means of pumping. G—Water diverted by gravity, S—Stored Water.

Condition of System Good Topography Valley River Basin Columbia River

Adequate Supply: Yes x No Explain

Remarks 109.9 acres in Frenchtown Irrigation District.

Also in:								
Plat No.	Twp.	Rge.	Plat No.	Twp.	Rge.	Plat No.	Twp.	Rge.
Plat No.	Twp.	Rge.	Plat No.	Twp.	Rge.	Plat No.	Twp.	Rge.

Information From:
Edmond Hamel

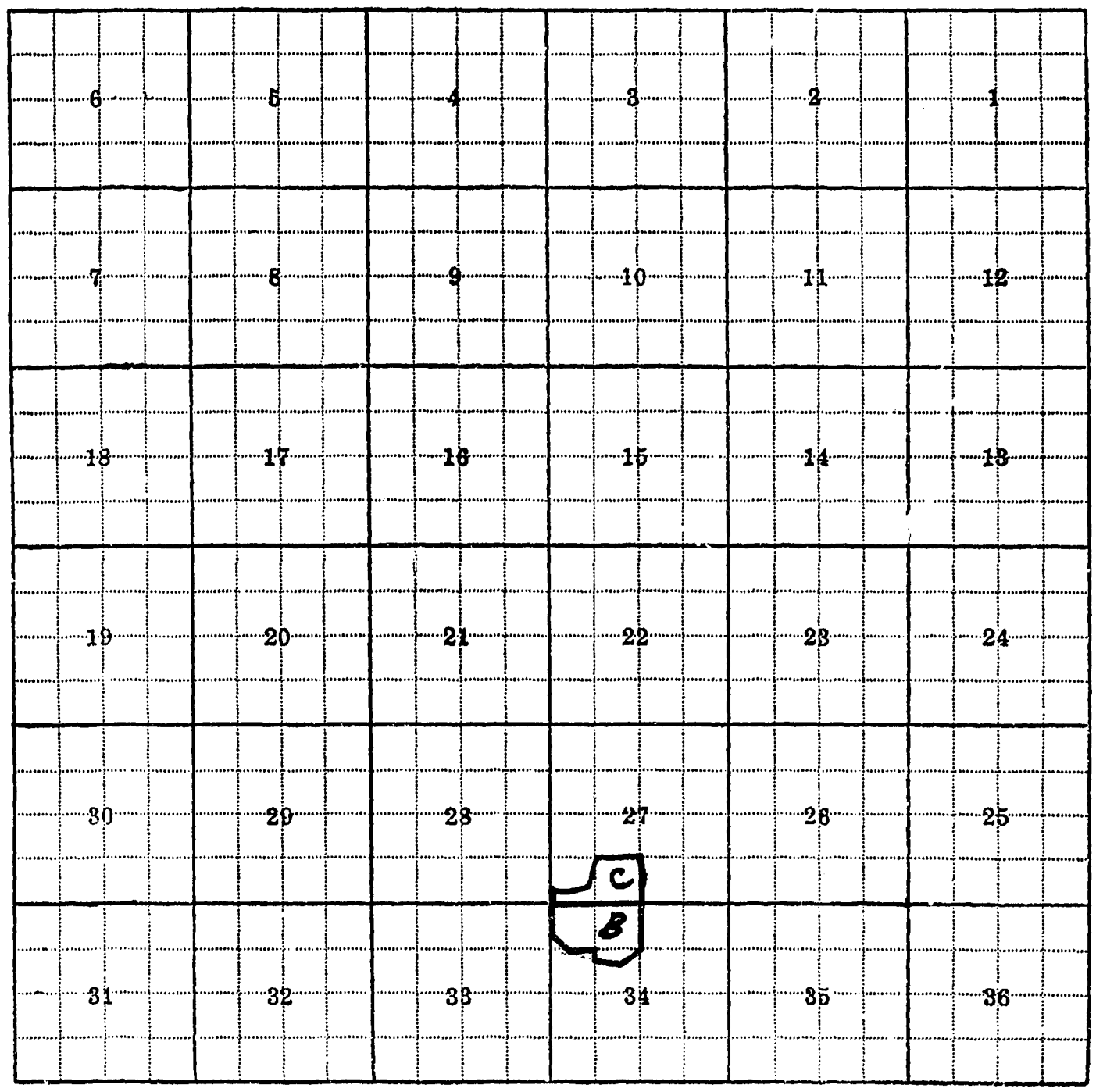
6
5
4
3
2
1
7
8
9
10
11
12
18
17
16
15
14
13
19
20
21
22
23
24
30
29
28
27
26
25
C
B
31
32
33
34
35
36

27-C, 34-B

F-1-A
County Missoula

Farm Checked: Date 7-9-59

By David Pouliot

STATE OF MONTANA
STATE ENGINEERS OFFICE
Water Resources Survey

T. 15N R. 21W Plat No. 35

Photo No. 1P-132

Legal Land Owner Flore & Blanche Hamel, et al Address Frenchtown, Montana

Operator Address

Water is deliverd by:-- X 1. Private System; 2. Ditch Company; 3. State Project; 4. Federal Project; X 5. Irrigation District

If under Ditch Company, Irrigation District, or Government Project, state the number of shares or inches, acre feet, as the case may be in said system

App. No. Decree No.	NAME OF APPROPRIATOR TO WHOM DECREED	NAME OF STREAM	Date App. Date Priority	Miner's Inches	In Use	NAME OF DITCH (Water Delivered By)	No.	R/F	P/G/S	Present Irr. Acres	Irrigable Acres
See Dist.		Hellgate River				Frenchtown Irrigation					
						Dist.	5	R		135	60
D-117	Malvina Barrette	Mill Creek	1867	105	Yes						
			1870	25	Yes	Frenchtown Irrigation					
						Dist.	1	R		35	0
A-87	Hippolyte Lasserre	Black Hawk Creek	9-21-89	300	Stock						
A-491	E. Donlan	Hellgate River	3-20-20	10000)	See						
A-492	E. Donlan	Hellgate River	9-14-33	8000)	Dist.						
A-1341	Malvina Barrette	Perreault Spring	6-17-11	100	Stock						
A-1630	Telesphore J. Demers	Warren Creek	8-1-83	500	Stock						

NOTE: R—Denotes Regular Irrigation. F—Flood Irrigation. P—Water diverted by means of pumping. G—Water diverted by gravity. S—Stored Water.

Condition of System Good Topography Valley River Basin Columbia River

Adequate Supply: Yes X No Explain

Remarks 198.7 acres in Frenchtown Irrigation District.

Also in: Plat No. Twp. Rge.	Plat No. Twp. Rge.	Plat No. Twp. Rge.
Plat No. Twp. Rge.	Plat No. Twp. Rge.	Plat No. Twp. Rge.

Information From:

Edmond Hamel

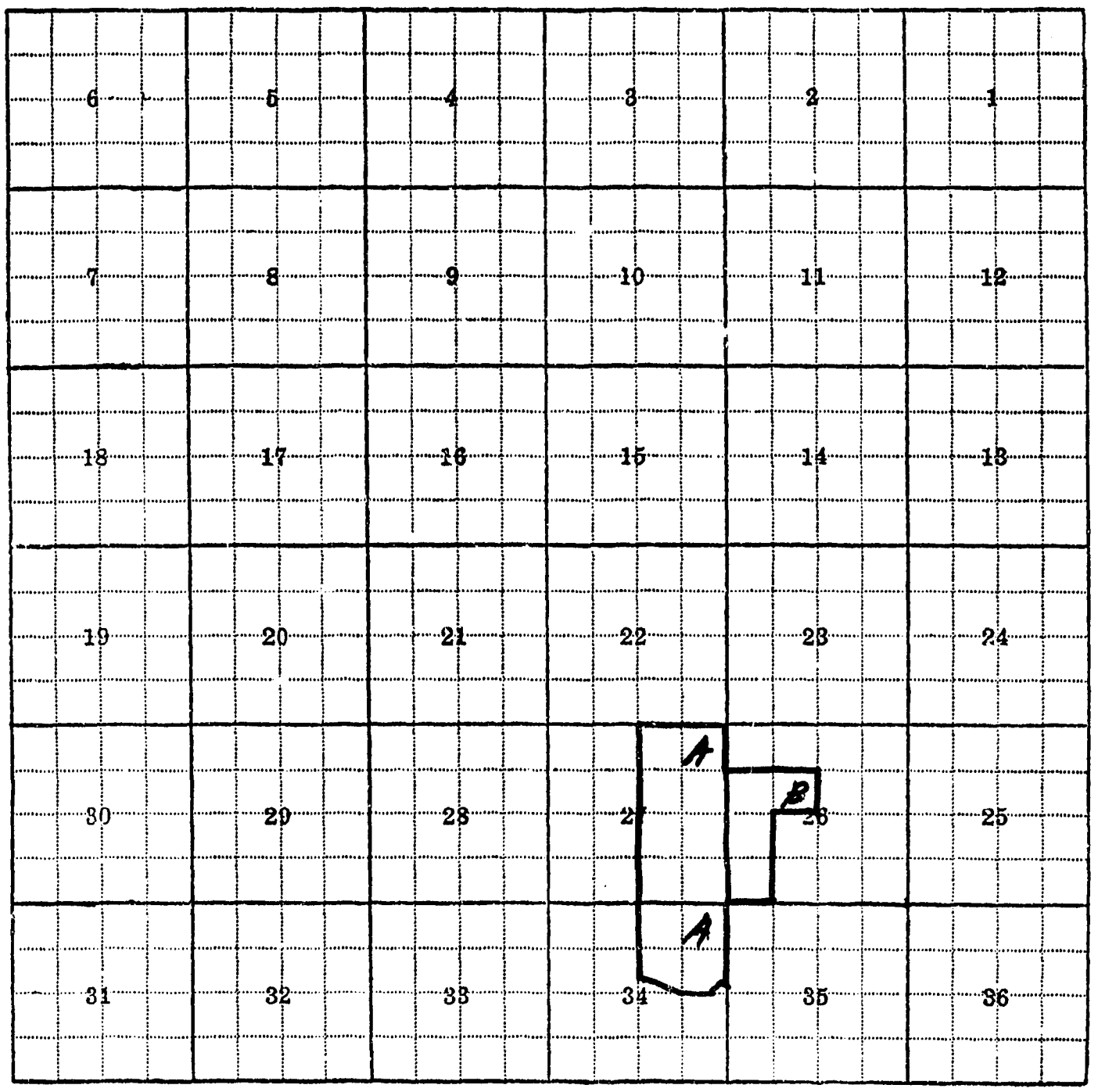
6
5
4
3
2
1
7
8
9
10
11
12
18
17
16
15
14
13
19
20
21
22
23
24
30
29
28
27
26
25
31
32
33
34
35
36
A
B
A

26-B, 27-A, 34-A

F-1-A

County Missoula

Farm Checked: Date 7-21-59

By David Pouliot

STATE OF MONTANA
STATE ENGINEERS OFFICE
Water Resources Survey

T 15N R 21W Plat No 35

Photo No 1P-120; 1P-132

Legal Land Owner Dighton Little and Horace H. Koessler Address Frenchtown, Montana

Operator Same Address

Water is deliverd by:— X 1. Private System; 2. Ditch Company; 3. State Project; 4. Federal Project; X 5. Irrigation District

If under Ditch Company, Irrigation District, or Government Project, state the number of shares or inches, acre feet, as the case may be in said system

App. No. Decree No.	NAME OF APPROPRIATOR TO WHOM DECREED	NAME OF STREAM	Date App. Date Priority	Miner's Inches	In Use	NAME OF DITCH (Water Delivered By)	No.	R/F	P/G/S	Present Irr. Acres	Irrigable Acres
See Dist		Hellgate River				Frenchtown Irrigation					
						District	5	R		20	0
A-1575A	Turmell Realty Co.	Turmell Pond & Springs	9-1-55	500	Yes	Pump & Sprinkler	1	R		100	0
		Pond				Lenoir Ditch	1	F		0	30
A-492	E. Donlan	Hellgate River	9-14-33	8000	Dist						
A-1352	Mrs. Susan										
	Beauregard	Unnamed Spring	6-18-26	75	No						

NOTE: R—Denotes Regular Irrigation. F—Flood Irrigation. P—Water diverted by means of pumping. G—Water diverted by gravity. S—Stored Water.

Condition of System Good Topography Valley River Basin Columbia River

Adequate Supply: Yes X No Explain

Remarks 30 acres in Frenchtown Irrigation District.

Also in: Plat No. Twp. Rge.	Plat No. Twp. Rge.	Plat No. Twp. Rge.
Plat No. Twp. Rge.	Plat No. Twp. Rge.	Plat No. Twp. Rge.

Information From:
H. H. Koessler

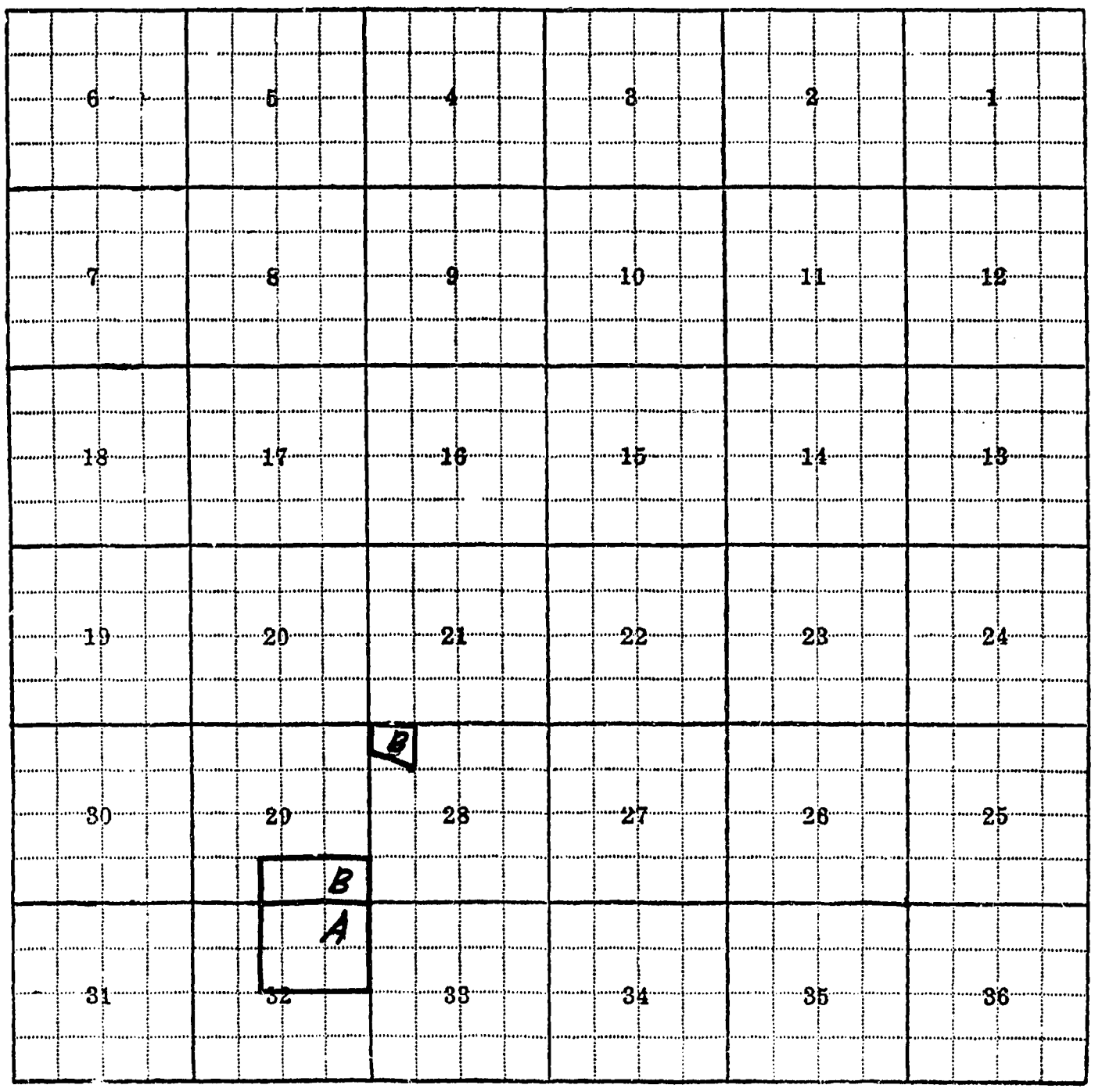
6
5
4
3
2
1
7
8
9
10
11
12
18
17
16
15
14
13
19
20
21
22
23
24
B
30
29
28
27
26
25
B
A
31
32
33
34
35
36

29-B, 32-A, 28-B

F-1-A

County Missoula

Farm Checked: Date 7-8-59

By David Pouliot

STATE OF MONTANA
STATE ENGINEERS OFFICE
Water Resources Survey

T. 15N R. 21W Plat No. 35

Photo No. 1P-132

Legal Land Owner Eutrope Lauziere Address Frenchtown, Montana

Operator Address

Water is delivered by:— 1. Private System; 2. Ditch Company; 3. State Project; 4. Federal Project; X 5. Irrigation District

If under Ditch Company, Irrigation District, or Government Project, state the number of shares or inches, acre feet, as the case may be in said system

App. No. Decree No.	NAME OF APPROPRIATOR TO WHOM DECREED	NAME OF STREAM	Date App. Date Priority	Miner's Inches	In Use	NAME OF DITCH (Water Delivered By)	No.	R/F	P/G/S	Present Irr. Acres	Irrigable Acres
See Dist		Hellgate River				Frenchtown Irrigation					
						Dist.	5	R		45	40
A-492	E. Donlan	Hellgate River	9-14-33	8000	Dist.						

NOTE: R—Denotes Regular Irrigation. F—Flood Irrigation. P—Water diverted by means of pumping. G—Water diverted by gravity. S—Stored Water.

Condition of System Good Topography Valley River Basin Columbia River

Adequate Supply: Yes X No Explain

Remarks 100 acres in Frenchtown Irrigation District.

Also on: Plat No. Twp. Rge.	Plat No. Twp. Rge.	Plat No. Twp. Rge.
Plat No. Twp. Rge.	Plat No. Twp. Rge.	Plat No. Twp. Rge.

Information From:
Mr. Lauziere

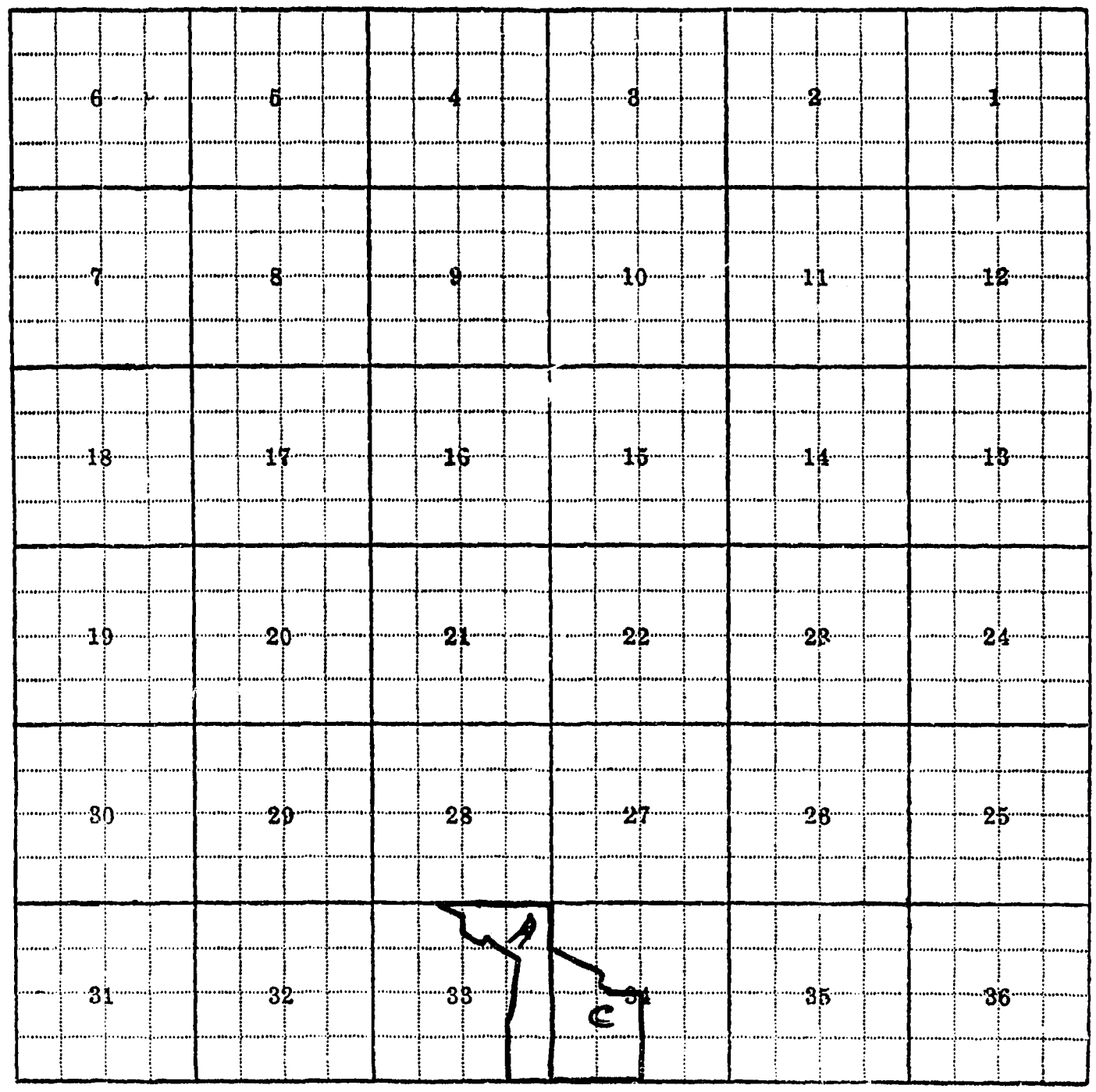
6
5
4
3
2
1
7
8
9
10
11
12
18
17
16
15
14
13
19
20
21
22
23
24
30
29
28
27
26
25
31
32
33
34
35
36
A
C

33-A, 34-C

F-1-A

County Missoula

Farm Checked: Date 7-21-59

By David Pouliot

STATE OF MONTANA
STATE ENGINEERS OFFICE
Water Resources Survey

T 15N R 21W Plat No. 35

Photo No. 1P-119

Legal Land Owner Henry Lavoie Address Frenchtown, Montana

Operator ..... Address .....

Water is deliverd by 1. Private System; 2. Ditch Company; 3. State Project; 4. Federal Project; x 5. Irrigation District

If under Ditch Company, Irrigation District, or Government Project, state the number of shares or inches, acre feet, as the case may be in said system

App. No. Decree No.	NAME OF APPROPRIATOR TO WHOM DECREED	NAME OF STREAM	Date App. Date Priority	Miner's Inches	In Use	NAME OF DITCH (Water Delivered By)	No.	R/F	P/G/S	Present Irr. Acres	Irrigable Acres
See Dist		Hellgate River				Frenchtown Irrigation					
						District	5	R		50	90
A-491	E. Donlan	Hellgate River	3-20-20	10000	See						
A-492	E. Donlan	Hellgate River	9-14-33	8000	Dist.						
A-673	Josaphat Cheff	Unnamed Lake	12-16-9	100	No						
A-1432	Firmin Lavoie	Unnamed Spring	8-7-30	100	Stock						

NOTE: R—Denotes Regular Irrigation. F—Flood Irrigation. P—Water diverted by means of pumping. G—Water diverted by gravity. S—Stored Water.

Condition of System Good Topography Valley River Basin Columbia River

Adequate Supply: Yes x No Explain .....

Remarks 207.7 in Frenchtown Irrigation District.

Also in:								
Plat No.	Twp.	Rge.	Plat No.	Twp.	Rge.	Plat No.	Twp.	Rge.
Plat No.	Twp.	Rge.	Plat No.	Twp.	Rge.	Plat No.	Twp.	Rge.

Information From:

Henry Lavoie

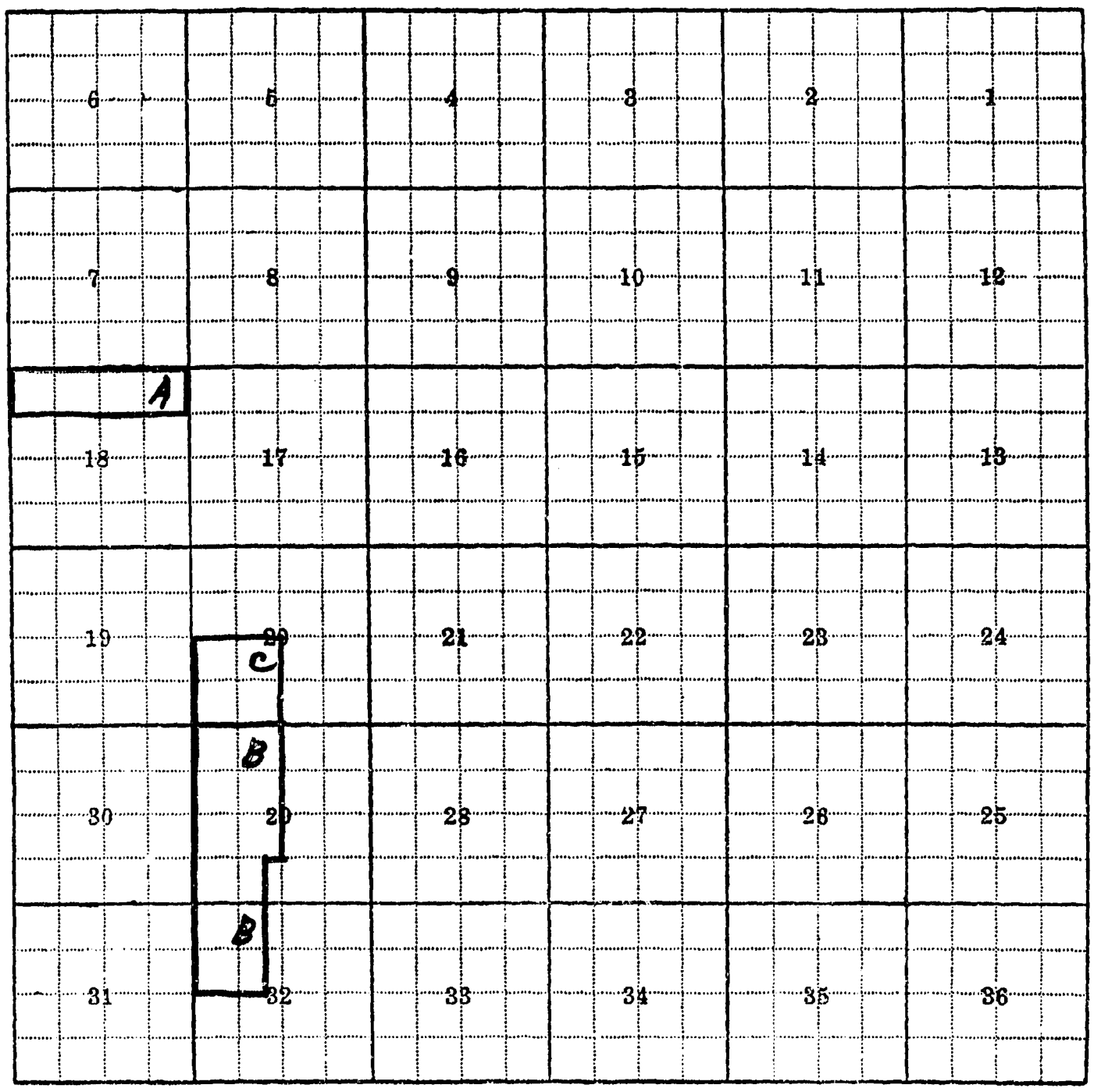

18-A, 20-C, 29-B, 32-B

F-1-A

County Missoula

Farm Checked: Date 7-8-59

By David Pouliot

STATE OF MONTANA
STATE ENGINEERS OFFICE
Water Resources Survey

T. 15N R. 21W Plat No. 35

Photo No. 1P-132

Legal Land Owner Harvey A. McDonald Address Frenchtown, Montana

Operator Address

Water is deliverd by:— 1. Private System. 2. Ditch Company; 3. State Project; 4. Federal Project; X 5. Irrigation District

If under Ditch Company, Irrigation District, or Government Project, state the number of shares or inches, acre feet, as the case may be in said system

App. No. Decree No.	NAME OF APPROPRIATOR TO WHOM DECREED	NAME OF STREAM	Date App. Date Priority	Miner's Inches	In Use	NAME OF DITCH (Water Delivered By)	No.	R/F	P/G/S	Present Irr. Acres	Irrigable Acres
See Dist		Hellgate River				Frenchtown Irrigation Dist.	5	R	Spr.	0	15
A-491	E. Donlan	Hellgate River	3-20-20	10000	See						
A-492	E. Donlan	Hellgate River	9-14-33	8000	Dist.						

NOTE: R—Denotes Regular Irrigation. F—Flood Irrigation. P—Water diverted by means of pumping. G—Water diverted by gravity. S—Stored Water.

Condition of System Good Topography Valley River Basin Columbia River

Adequate Supply: Yes x No Explain

Remarks 15.3 acres in Frenchtown Irrigation District.

Also in: Plat No. Twp. Rge.	Plat No. Twp. Rge.	Plat No. Twp. Rge.
Plat No. Twp. Rge.	Plat No. Twp. Rge.	Plat No. Twp. Rge.

Information From:

Jess McDonald

6	5	4	3	2	1
7	8	9	10	11	12
18	17	16	15	14	13
19	20	21	22	23	24
30	29	28	27	26	25
31	32	33	34	35	36

F-1-A

County Missoula

Farm Checked: Date 7-8-59

By Dave Pouliot

STATE OF MONTANA
STATE ENGINEERS OFFICE
Water Resources Survey

T. 15N R. 21W Plat No. 35

Photo No. 1P-132

Legal Land Owner Jess McDonald Address Frenchtown, Montana

Operator ..... Address .....

Water is deliverd by:— 1. Private System; 2. Ditch Company; 3. State Project; 4. Fedoral Project; X 5. Irrigation District

If under Ditch Company, Irrigation District, or Government Project, state the number of shares or inches, acre feet, as the case may be in said system .....

App. No. Decree No.	NAME OF APPROPRIATOR TO WHOM DECREED	NAME OF STREAM	Date App. Date Priority	Miner's Inches	In Use	NAME OF DITCH (Water Delivered By)	No.	R/F	P/G/S	Present Irr. Acres	Irrigable Acres
See Dist		Hellgate River				Frenchtown Irrigation Dist.	5	R	Spr.	3	0
A-491	E. Donlan	Hellgate River	3-20-20	10000	See						
A-492	E. Donlan	Hellgate River	9-14-33	8000	Dist.						

NOTE: R—Denotes Regular Irrigation. F—Flood Irrigation. P—Water diverted by means of pumping. G—Water diverted by gravity. S—Stored Water.

Condition of System Good Topography Valley River Basin Columbia River

Adequate Supply: Yes x No ..... Explain .....

Remarks 2.0 acres in Frenchtown Irrigation District

Also in: Plat No. 45 Twp. 14N Rge. 21W	Plat No. ..... Twp. ..... Rge.	Plat No. ..... Twp. ..... Rge. .....
Plat No. ..... Twp. ..... Rge.	Plat No. ..... Twp. ..... Rge.	Plat No. ..... Twp. ..... Rge. .....

Information From:

Jess McDonald

6	5	4	3	2	1
7	8	9	10	11	12
18	17	16	15	14	13
19	20	21	22	23	24
30	29	28	27	26	25
31	32	33	34	35	36

34-V

F-1-A

County Missoula

Farm Checked: Date 7-27-59

By David Pouliot

STATE OF MONTANA
STATE ENGINEERS OFFICE
Water Resources Survey

T. 15N R. 21W Plat No. 35

Photo No. 1P-132

Legal Land Owner Daniel & Margeret Rose Address

Operator J. J. Applegate Address Frenchtown, Montana

Water is deliverd by:— 1. Private System; 2. Ditch Company; 3. State Project; 4. Federal Project; x 5. Irrigation District

If under Ditch Company, Irrigation District, or Government Project, state the number of shares or inches, acre feet, as the case may be in said system

App. No. Decree No.	NAME OF APPROPRIATOR TO WHOM DECREED	NAME OF STREAM	Date App. Date Priority	Miner's Inches	In Use	NAME OF DITCH (Water Delivered By)	No.	R/F	P/G/S	Present Irr. Acres	Irrigable Acres
See Dist		Hellgate (Clark Fork									
		River)				Frenchtown Canal	5			0	14

NOTE: R—Denotes Regular Irrigation. F—Flood Irrigation. P—Water diverted by means of pumping. G—Water diverted by gravity. S—Stored Water.

Condition of System Topography River Basin Columbia River

Adequate Supply: Yes No Explain

Remarks Has 13.9 acres listed in Frenchtown Irrigation District.

Also in: Plat No. Twp. Rge.	Plat No. Twp. Rge.	Plat No. Twp. Rge.
Plat No. Twp. Rge.	Plat No. Twp. Rge.	Plat No. Twp. Rge.

Information From:

Dan Rose

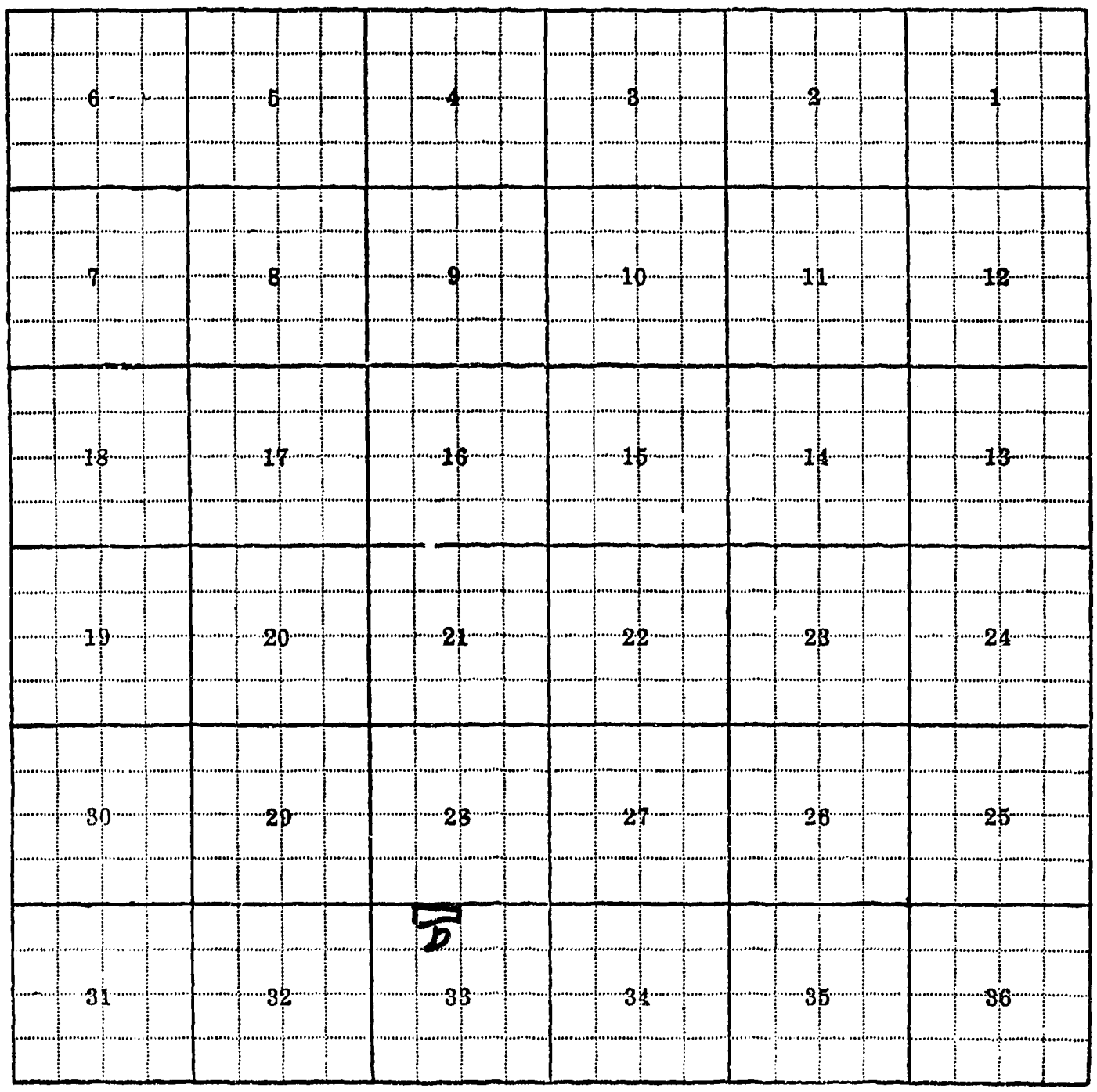
6
5
4
3
2
1
7
8
9
10
11
12
18
17
16
15
14
13
19
20
21
22
23
24
30
29
28
27
26
25
D
31
32
33
34
35
36

33-D

F-1-A

County Missoula

Farm Checked: Date 7-9-59

By Vaughn Chadbourne

STATE OF MONTANA
STATE ENGINEERS OFFICE
Water Resources Survey

T. 15N R. 21W Plat No. 35

Photo No. 1P-120

Legal Land Owner Ralph P. Scheffer Address

Operator Thomas Scheffer Address Huson, Montana

Water is deliverd by:— x 1. Private System; 2. Ditch Company; 3. State Project; 4. Federal Project; x 5. Irrigation District

If under Ditch Company, Irrigation District, or Government Project, state the number of shares or inches, acre feet, as the case may be in said system

App. No. Decree No.	NAME OF APPROPRIATOR TO WHOM DECREED	NAME OF STREAM	Date App. Date Priority	Miner's Inches	In Use	NAME OF DITCH (Water Delivered By)	No.	R/F	P/G/S	Present Irr. Acres	Irrigable Acres
A-491	E. Donlan	Hellgate River	3-20-20	10000	See	Frenchtown Canal	5	R)		110	0
A-492	E. Donlan	Hellgate River	9-14-33	8000	Dist	Frenchtown Canal	5	R)			
A-1705	Joseph Houlle	Unnamed Stream						)			
		(Houlle Creek)	6-1-66	150	Part	Frenchtown Canal	1	F)			

NOTE: R—Denotes Regular Irrigation. F—Flood Irrigation. P—Water diverted by means of pumping. G—Water diverted by gravity. S—Stored Water.

Condition of System Topography River Basin Columbia River

Adequate Supply: Yes No Explain

Remarks A-1705 can be run into the Frenchtown Canal or run under the canal and spread by the Frenchtown Canal laterals. 105.1 acres in Frenchtown Irrigation District.

Also in: Plat No. 34 Twp. 15N Rge. 22W	Plat No. Twp. Rge.	Plat No. Twp. Rge.
Plat No. Twp. Rge.	Plat No. Twp. Rge.	Plat No. Twp. Rge.

Information From:

Tom Scheffer

6	5	4	3	2	1
7	8	9	10	11	12
18	17	16	15	14	13
19	20	21	22	23	24
B 30	29	28	27	26	25
31	32	33	34	35	36

30-B

F-1-A

County Missoula

Farm Checked: Date 7-9-59

By Vaughn Chadbourne

STATE OF MONTANA
STATE ENGINEERS OFFICE
Water Resources Survey

T. 15N R. 21W Plat No. 35

Photo No. 1P-120

Legal Land Owner Thomas R. & Virginia M. Scheffer Address

Operator Thomas Scheffer Address Huson, Montana

Water is deliverd by:— × 1. Private System; 2. Ditch Company; 3. State Project; 4. Federal Project; × 5. Irrigation District

If under Ditch Company, Irrigation District, or Government Project, state the number of shares or inches, acre feet, as the case may be in said system

App. No. Decree No.	NAME OF APPROPRIATOR TO WHOM DECREED	NAME OF STREAM	Date App. Date Priority	Miner's Inches	In Use	NAME OF DITCH (Water Delivered By)	No.	R/F	P/G/S	Present Irr. Acres	Irrigable Acres
A-491	E. Donlan	Hellgate River	3-20-20	10000	See	Frenchtown Canal	5	R)		155	0
A-492	E. Donlan	Hellgate River	9-14-33	8000	Dist	Frenchtown Canal	5	R)			
A-1705	Joseph Houlle	Unnamed Stream (Houlle Creek)	6-1-66	150	Part	Frenchtown Canal	1	F)			

NOTE: R—Denotes Regular Irrigation. F—Flood Irrigation. P—Water diverted by means of pumping. G—Water diverted by gravity. S—Stored Water.

Condition of System Topography River Basin Columbia River

Adequate Supply: Yes No Explain

Remarks A-1705 water can be run into the Frenchtown Canal or run under the canal & spread in the canal laterals. 169.2 acres in Frenchtown Irrigation District. In Thomas R. Scheffer name.

Also in: Plat No. Twp. Rge. | Plat No. Twp. Rge. | Plat No. Twp. Rge.
Plat No. Twp. Rge. | Plat No. Twp. Rge. | Plat No. Twp. Rge.

Information From:

Tom Scheffer

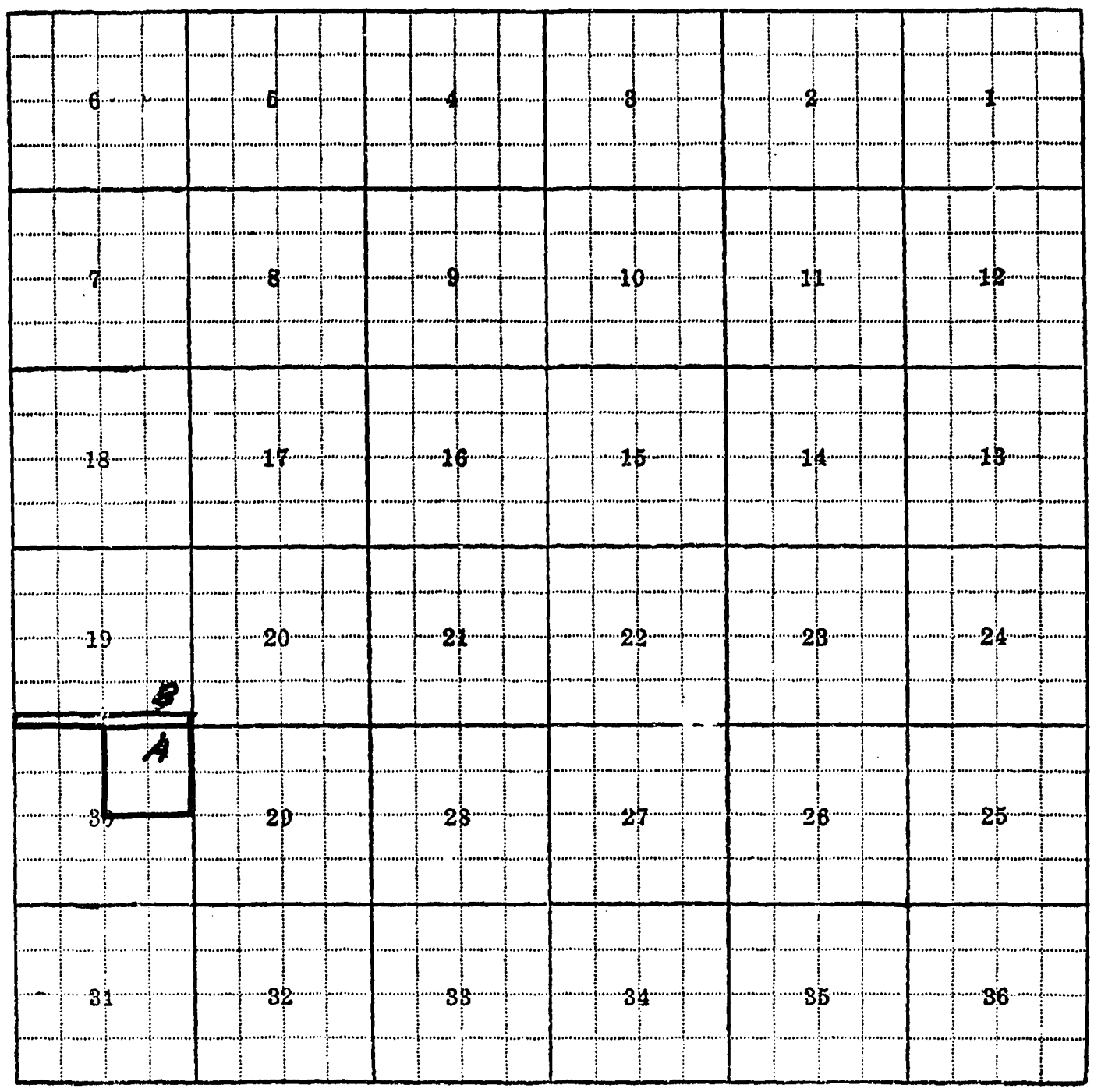
6
5
4
3
2
1
7
8
9
10
11
12
18
17
16
15
14
13
19
20
21
22
23
24
B
A
30
29
28
27
26
25
31
32
33
34
35
36

19-B, 30-A

F-1-A

County Missoula

Farm Checked: Date 7-8-59

By David Pouliot

STATE OF MONTANA
STATE ENGINEERS OFFICE
Water Resources Survey

T. 15N R. 21W Plat No. 35

Photo No. 1P-143

Legal Land Owner School Dist. #40 Address Frenchtown, Montana

Operator Address

Water is deliverd by:— 1. Private System; 2. Ditch Company; 3. State Project; 4. Federal Project; x 5. Irrigation District

If under Ditch Company, Irrigation District, or Government Project, state the number of shares or inches, acre feet, as the case may be in said system

App. No. Decree No.	NAME OF APPROPRIATOR TO WHOM DECREED	NAME OF STREAM	Date App. Date Priority	Miner's Inches	In Use	NAME OF DITCH (Water Delivered By)	No.	R/F	P/G/S	Present Irr. Acres	Irrigable Acres
See Dist.		Hellgate River				Frenchtown Irrigation Dist.	5	R	Spr.	11.6	0

NOTE: R—Denotes Regular Irrigation. F—Flood Irrigation. P—Water diverted by means of pumping. G—Water diverted by gravity. S—Stored Water.

Condition of System Good Topography Valley River Basin Columbia River

Adequate Supply: Yes x No Explain

Remarks 11.6 acres in Frenchtown Irrigation District.

Also in:								
Plat No.	Twp.	Rge.	Plat No.	Twp.	Rge.	Plat No.	Twp.	Rge.
Plat No.	Twp.	Rge.	Plat No.	Twp.	Rge.	Plat No.	Twp.	Rge.

Information From:
Armand Lucier


6
5
4
3
2
1
7
8
9
10
11
12
18
17
16
15
14
13
19
20
21
22
23
24
30
29
28
27
26
25
31
32
33
34
35
36

35-D

F-1-A

County Missoula

Farm Checked: Date 7-21-59

By David Pouliot

STATE OF MONTANA
STATE ENGINEERS OFFICE
Water Resources Survey

T. 15N R. 21W Plat No. 35

Photo No. 1P-119

Legal Land Owner Esma Touchette Address

Operator Calvin Touchette Address Frenchtown, Montana

Water is deliverd by:— 1. Private System; 2. Ditch Company; 3. State Project; 4. Federal Project; x 5. Irrigation District

If under Ditch Company, Irrigation District, or Government Project, state the number of shares or inches, acre feet, as the case may be in said system

App. No. Decree No.	NAME OF APPROPRIATOR TO WHOM DECREED	NAME OF STREAM	Date App. Date Priority	Miner's Inches	In Use	NAME OF DITCH (Water Delivered By)	No.	R/F	P/G/S	Present Irr. Acres	Irrigable Acres
See Dist.		Hellgate River				Frenchtown Irrigation Dist.	5	R		44	75

NOTE: R—Denotes Regular Irrigation. F—Flood Irrigation. P—Water diverted by means of pumping. G—Water diverted by gravity. S—Stored Water.

Condition of System Good Topography Valley River Basin Columbia River

Adequate Supply: Yes x No Explain

Remarks 120.5 acres in Frenchtown Irrigation District.

Also in: Plat No. Twp. Rge.	Plat No. Twp. Rge.	Plat No. Twp. Rge.
Plat No. Twp. Rge.	Plat No. Twp. Rge.	Plat No. Twp. Rge.

Information From:
Calvin Touchette

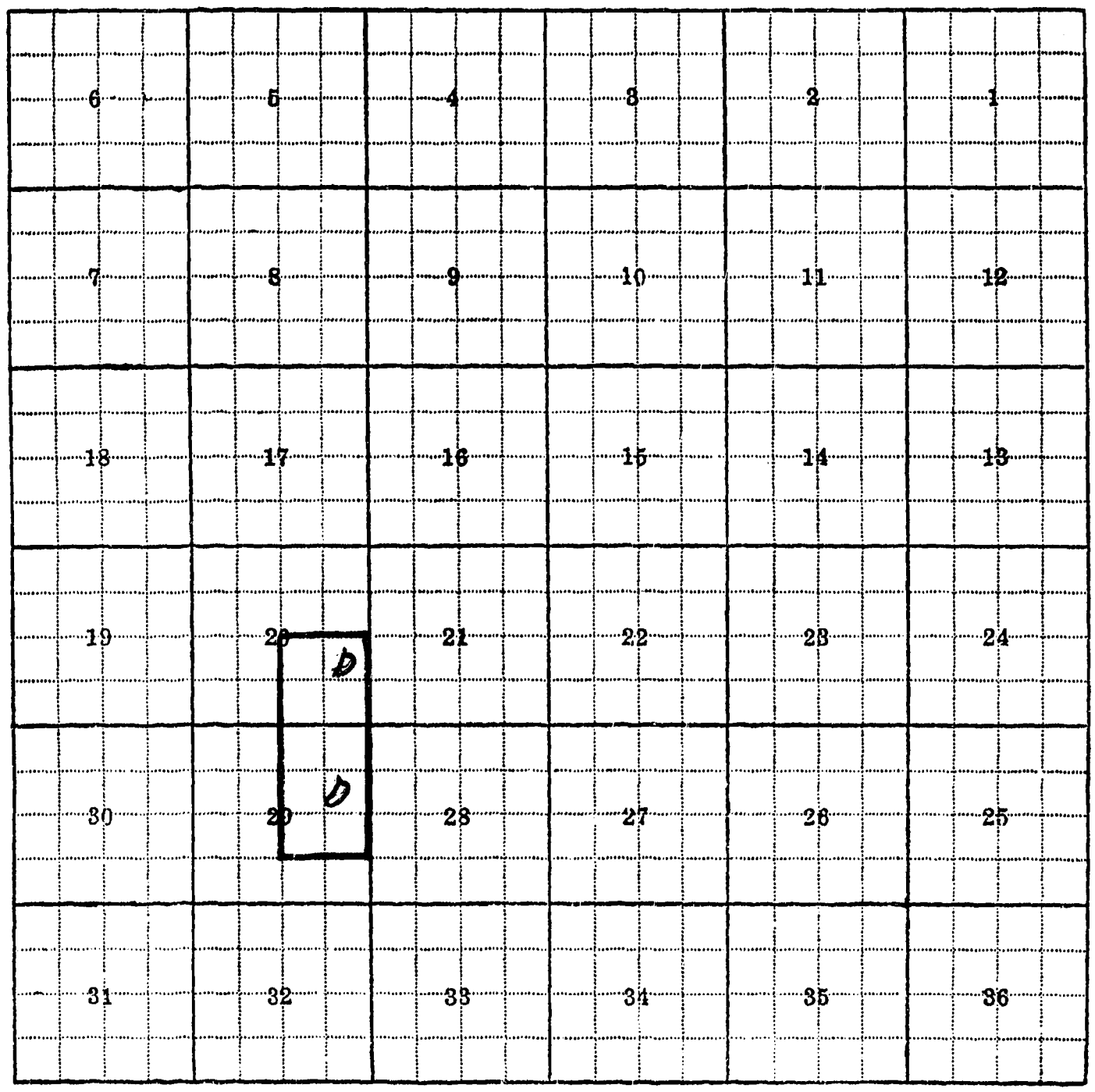
6
5
4
3
2
1
7
8
9
10
11
12
18
17
16
15
14
13
19
20
D
21
22
23
24
30
29
D
28
27
26
25
31
32
33
34
35
36

20-D, 29-A

F-1-A

County Missoula

Farm Checked: Date 7-21-59

By David Pouliot

STATE OF MONTANA
STATE ENGINEERS OFFICE
Water Resources Survey

T. 15N R. 21W Plat No. 35

Photo No. 1P-119

Legal Land Owner Robert & Anna Florence Touchette Address Frenchtown, Montana

Operator Same Address

Water is deliverd by:— 1. Private System; 2. Ditch Company; 3. State Project; 4. Federal Project; x 5. Irrigation District

If under Ditch Company, Irrigation District, or Government Project, state the number of shares or inches, acre feet, as the case may be in said system

App. No. Decree No.	NAME OF APPROPRIATOR TO WHOM DECREED	NAME OF STREAM	Date App. Date Priority	Miner's Inches	In Use	NAME OF DITCH (Water Delivered By)	No.	R/F	P/G/S	Present Irr. Acres	Irrigable Acres
See Dist.		Hellgate River				Frenchtown Irrigation					
						Dist.	5	R		70	0
A-491	E. Donlan	Hellgate River	3-20-20	10000)	See						
A-492	E. Donlan	Hellgate River	9-14-13	8000)	Dist						

NOTE: R—Denotes Regular Irrigation. F—Flood Irrigation. P—Water diverted by means of pumping. G—Water diverted by gravity. S—Stored Water.

Condition of System Good Topography Valley River Basin Columbia River

Adequate Supply: Yes x No Explain

Remarks 100 acres in Frenchtown Irrigation District. In Robert Touchette name.

Also in: Plat No. Twp. Rge.	Plat No. Twp. Rge.	Plat No. Twp. Rge.
Plat No. Twp. Rge.	Plat No. Twp. Rge.	Plat No. Twp. Rge.

Information From:
Robert Touchette

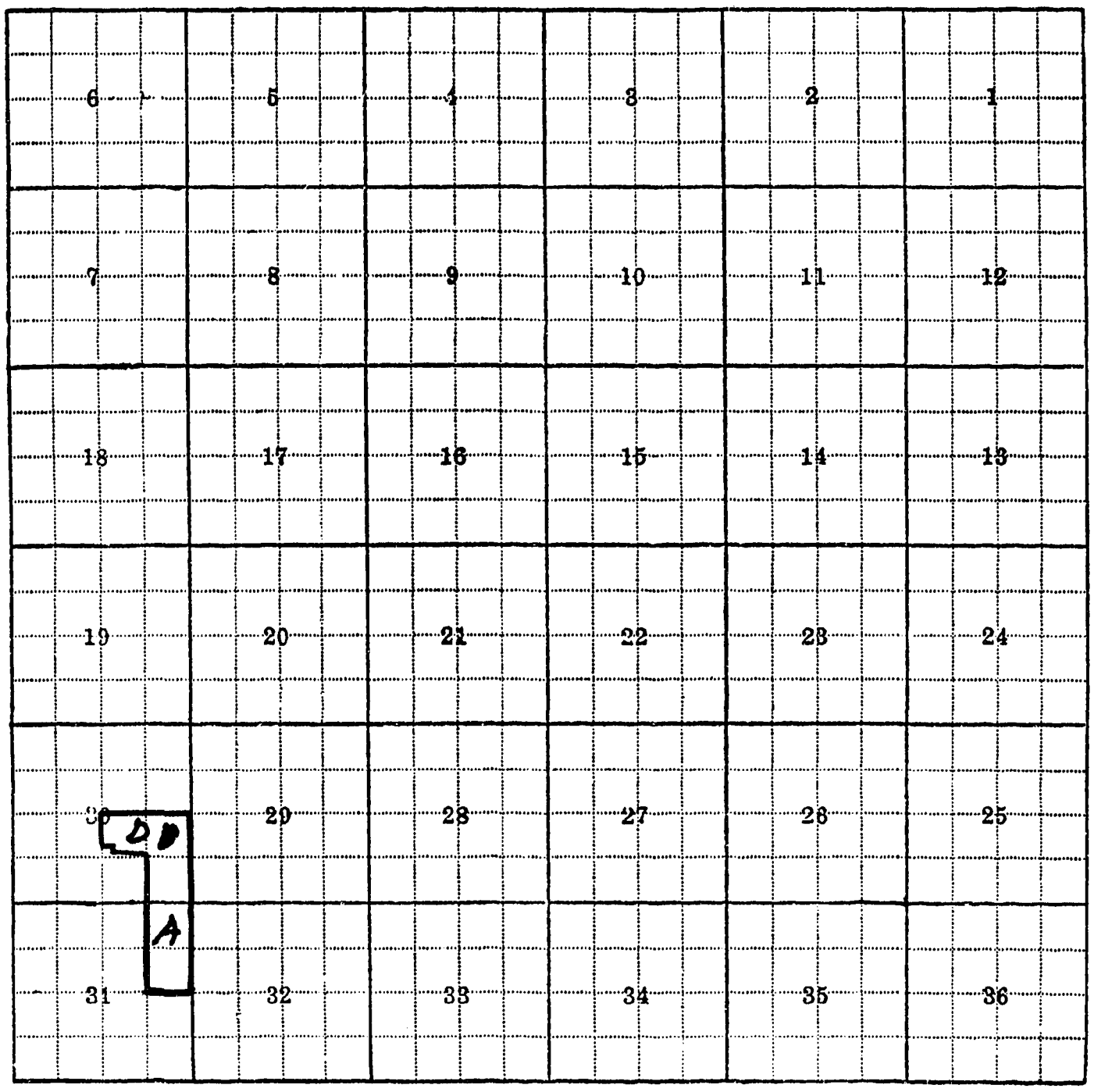
6
5
4
3
2
1
7
8
9
10
11
12
18
17
16
15
14
13
19
20
21
22
23
24
30
D
29
28
27
26
25
A
31
32
33
34
35
36

30-D, 31-A

F-1-A

County Missoula

Farm Checked: Date 7-21-59

By David Pouliot

STATE OF MONTANA
STATE ENGINEERS OFFICE
Water Resources Survey

T 15N R 21W Plat No. 35

Photo No. 1P-132

Legal Land Owner Emma Lou & W. B. Winniford, et al Address Frenchtown, Montana

Operator Same Address

Water is deliverd by:— 1. Private System; 2. Ditch Company; 3. State Project; 4. Federal Project; X 5. Irrigation District

If under Ditch Company, Irrigation District, or Government Project, state the number of shares or inches, acre feet, as the case may be in said system

App. No. Decree No.	NAME OF APPROPRIATOR TO WHOM DECREED	NAME OF STREAM	Date App. Date Priority	Miner's Inches	In Use	NAME OF DITCH (Water Delivered By)	No.	R/F	P/G/S	Present Irr. Acres	Irrigable Acres
See Dist		Hellgate River				Frenchtown Irrigation					
						D.	5	R		232	170
A-492	E. Donlan	Hellgate River	9-14-33	8000	Dist.						
A-106	Caroline Kline	Brown Creek	5-14-85	100	Stock						

NOTE: R—Denotes Regular Irrigation. F—Flood Irrigation. P—Water diverted by means of pumping. G—Water diverted by gravity. S—Stored Water.

Condition of System Good Topography Valley River Basin Columbia River

Adequate Supply: Yes X No Explain

Remarks 443.2 acres in Frenchtown Irrigation District.

Also in: Plat No. Twp. Rge.	Plat No. Twp. Rge.	Plat No. Twp. Rge.
Plat No. Twp. Rge.	Plat No. Twp. Rge.	Plat No. Twp. Rge.

Information From:

W. B. Winniford

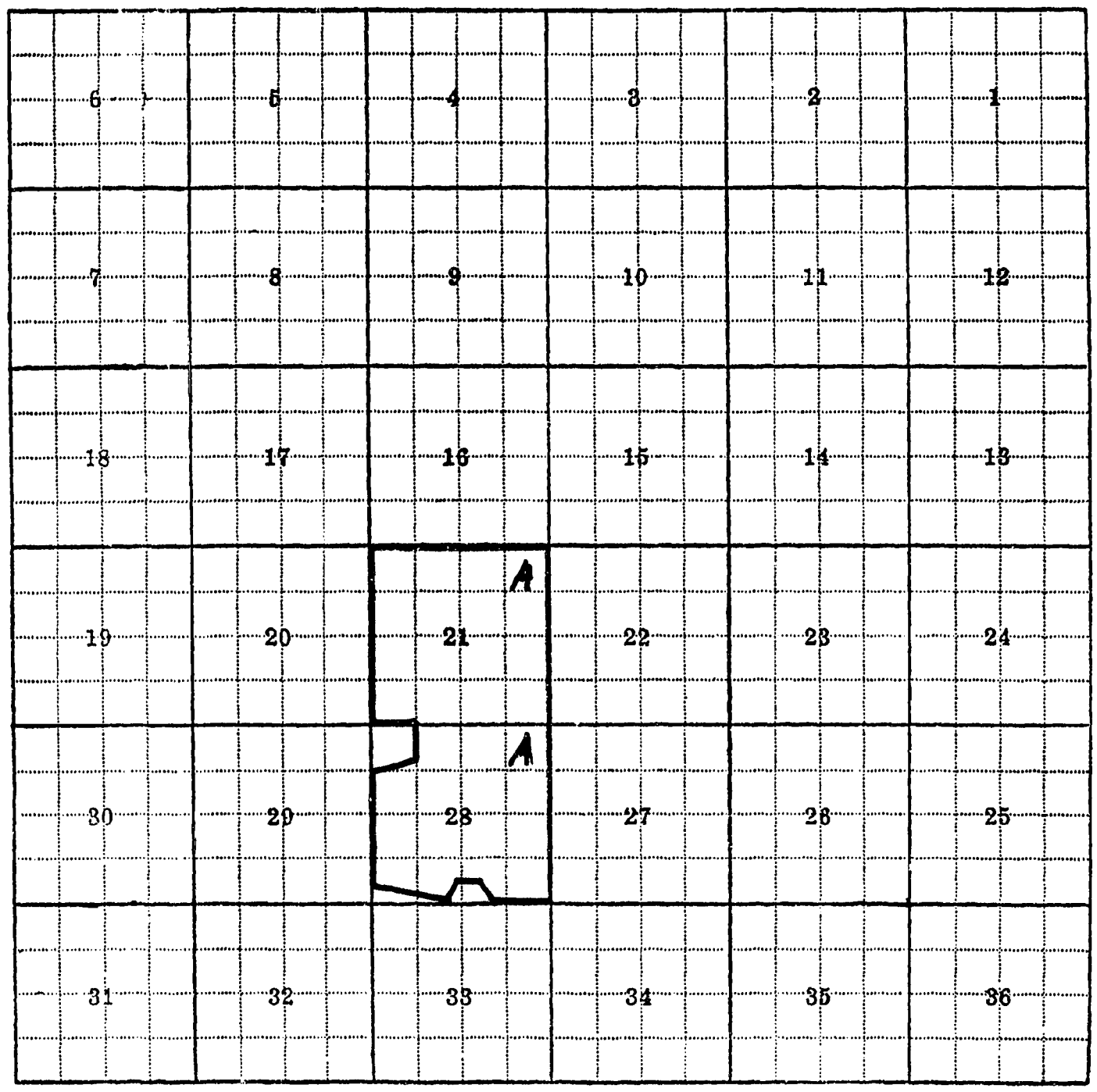
6
5
4
3
2
1
7
8
9
10
11
12
18
17
16
15
14
13
A
19
20
21
22
23
24
A
30
29
28
27
26
25
31
32
33
34
35
36

21-A, 28-A

F-1-A

County Missoula

Farm Checked: Date 8-11-59

By David Pouliot

STATE OF MONTANA
STATE ENGINEERS OFFICE
Water Resources Survey

T 15N R 21W Plat No. 35

Photo No. 1P-132

Legal Land Owner Leo & Mattie L. Wulfekuhle Address

Operator John Flaget-buying Address Frenchtown, Montana

Water is deliverd by:— 1. Private System; 2. Ditch Company; 3. State Project; 4. Federal Project; X 5. Irrigation District

If under Ditch Company, Irrigation District, or Government Project, state the number of shares or inches, acre feet, as the case may be in said system

App. No. Decree No.	NAME OF APPROPRIATOR TO WHOM DECREED	NAME OF STREAM	Date App. Date Priority	Miner's Inches	In Use	NAME OF DITCH (Water Delivered By)	No.	R/F	P/G/S	Present Irr. Acres	Irrigable Acres
See Dist.		Hellgate River				~~Frenchtown Irrigation~~ District	5	R		20	0

NOTE: R—Denotes Regular Irrigation. F—Flood Irrigation. P—Water diverted by means of pumping. G—Water diverted by gravity. S—Stored Water.

Condition of System Good Topography Valley River Basin Columbia River

Adequate Supply: Yes X No Explain

Remarks Has 20 acres in Frenchtown Irrigation District.

NOTE: Also in Orc. and Homes #5

Also in: Plat No. 56 Twp. 13N Rge. 20W	Plat No. Twp. Rge.	Plat No. Twp. Rge.
Plat No. Twp. Rge.	Plat No. Twp. Rge	Plat No. Twp. Rge.

Information From:

Art Donlan

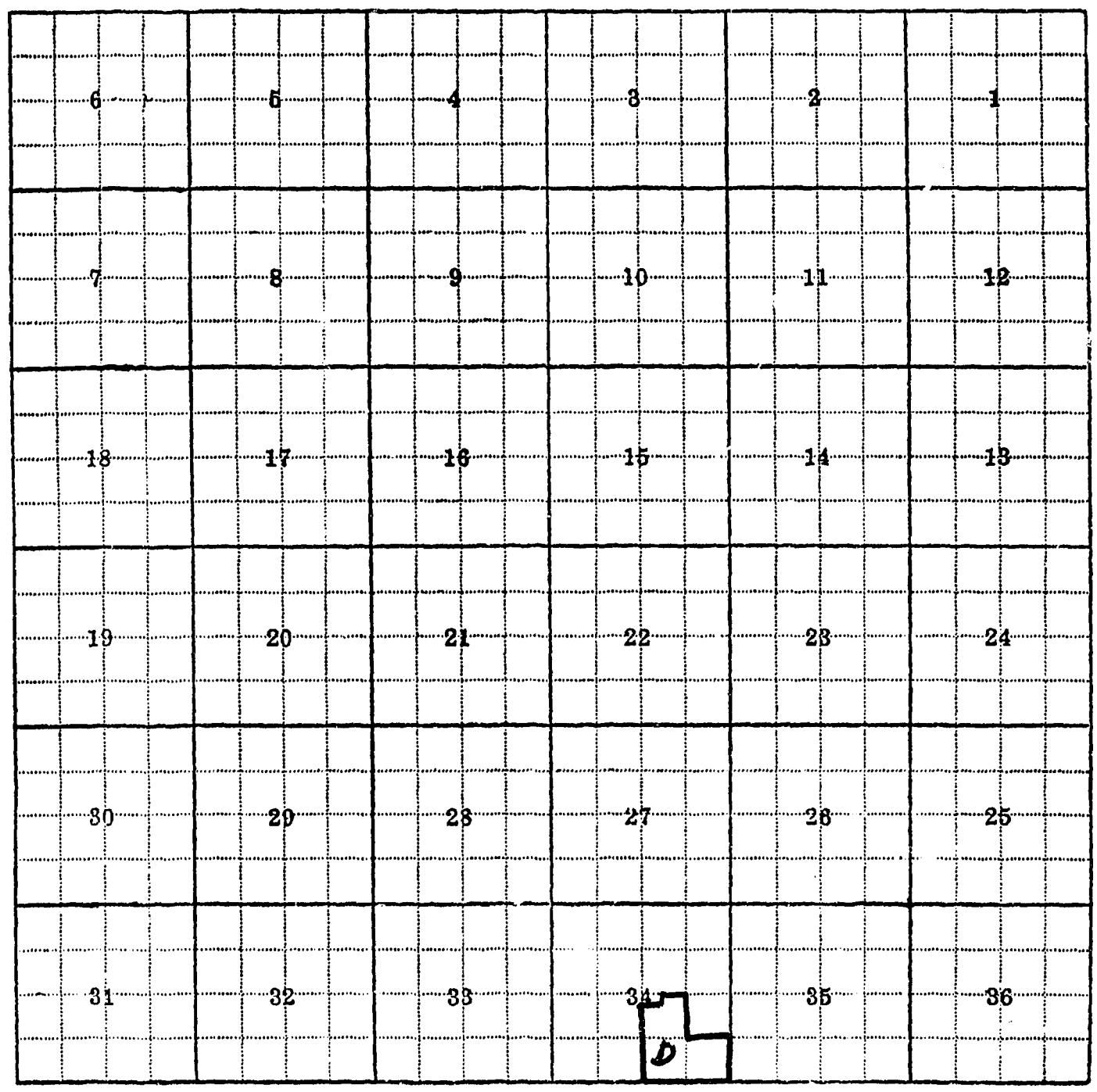
6
5
4
3
2
1
7
8
9
10
11
12
18
17
16
15
14
13
19
20
21
22
23
24
30
29
28
27
26
25
31
32
33
34
35
36
D

34-D

F-1-A
County Missoula

STATE OF MONTANA
STATE ENGINEERS OFFICE
Water Resources Survey

T. 15N R. 21W Plat No. 35
Photo No. 1P-152

Farm Checked: Date 7-27-59

By David Pauliot

Legal Land Owner Lewis E. & Tone Ayers Address

Operator Victor Lenoir Address Frenchtown, Montana

Water is delivered by: X 1. Private System; 2. Ditch Company; 3. State Project; 4. Federal Project; X 5. Irrigation District

If under Ditch Company, Irrigation District, or Government Project, state the number of shares or inches, acre feet, as the case may be in said system

App. No. Decree No.	NAME OF APPROPRIATOR TO WHOM DECREED	NAME OF STREAM	Date App. Date Priority	Miner's Inches	In Use	NAME OF DITCH (Water Delivered By)	No.	R/F	P/G/S	Present Irr. Acres	Irrigable Acres
		Gravel Pit				Lenoir	1	R	Spr.	28	0
Use						Frenchtown Irrigation					
See Dist.		Hellgate River				District	5	R		0	10
A-491	E. Donlan	Hellgate River	3-20-20	10000	Dist.						
A-492	E. Donlan	Hellgate River	9-14-33	8000							
R. R.											
Agreement	Victor & Winifred Lenoir	G.M.R.R. Gravel Pit	2-13-56	All	Yes						

NOTE: R—Denotes Regular Irrigation. F—Flood Irrigation. P—Water diverted by means of pumping. G—Water diverted by gravity. S—Stored Water.

Condition of System Private Good X Topography Valley River Basin Columbia River

Adequate Supply: Yes X No Explain

Remarks 13.8 Acres under the Frenchtown Irrigation District.
* Dist. Ditch fill washed out.

Also in: Plat No. Twp. Rge.	Plat No. Twp. Rge.	Plat No. Twp. Rge.
Plat No. Twp. Rge.	Plat No. Twp. Rge.	Plat No. Twp. Rge.

Information From:
Victor Lenoir

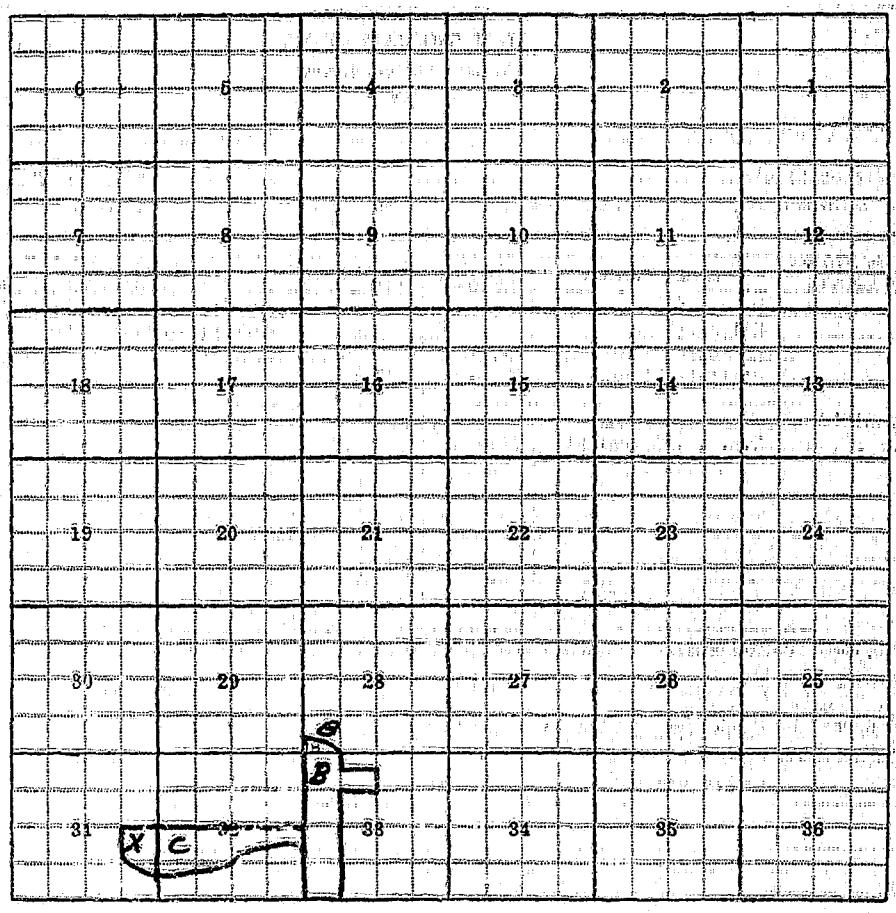

28-B, 31-X, 32-C, 33-B

F-1-A

County Missoula

Farm Checked: Date 7-21-59

By David Poulint

STATE OF MONTANA
STATE ENGINEERS OFFICE
Water Resources Survey

T 15N R 21W Plat No. 35

Photo No. 1P-119

Legal Land Owner Archie Beauregard Address Frenchtown, Montana

Operator Same Address

Water is deliverd by:— 1. Private System; 2. Ditch Company; 3. State Project; 4. Federal Project; X 5. Irrigation District

If under Ditch Company, Irrigation District, or Government Project, state the number of shares or inches, acre feet, as the case may be in said system

App. No. Decree No.	NAME OF APPROPRIATOR TO WHOM DECREED	NAME OF STREAM	Date App. Date Priority	Miner's Inches	In Use	NAME OF DITCH (Water Delivered By)	No.	R/F	P/G/S	Present Irr. Acres	Irrigable Acres
See Dist		Hellgate River				Frenchtown Irrigation Dist.	5	R		0	20
A-491	E. Donlan	Hellgate River	3-20-20	10000	See						
A-492	E. Donlan	Hellgate River	9-14-33	8000	Dist.						

NOTE: R—Denotes Regular Irrigation. F—Flood Irrigation. P—Water diverted by means of pumping. G—Water diverted by gravity. S—Stored Water.

Condition of System Good Topography Valley River Basin Columbia River

Adequate Supply: Yes X No Explain

Remarks 20 inches in Frenchtown Irrigation District.

Also in: Plat No. Twp. Rge.	Plat No. Twp. Rge.	Plat No. Twp. Rge.
Plat No. Twp. Rge.	Plat No. Twp. Rge.	Plat No. Twp. Rge.

Information From: Field Survey

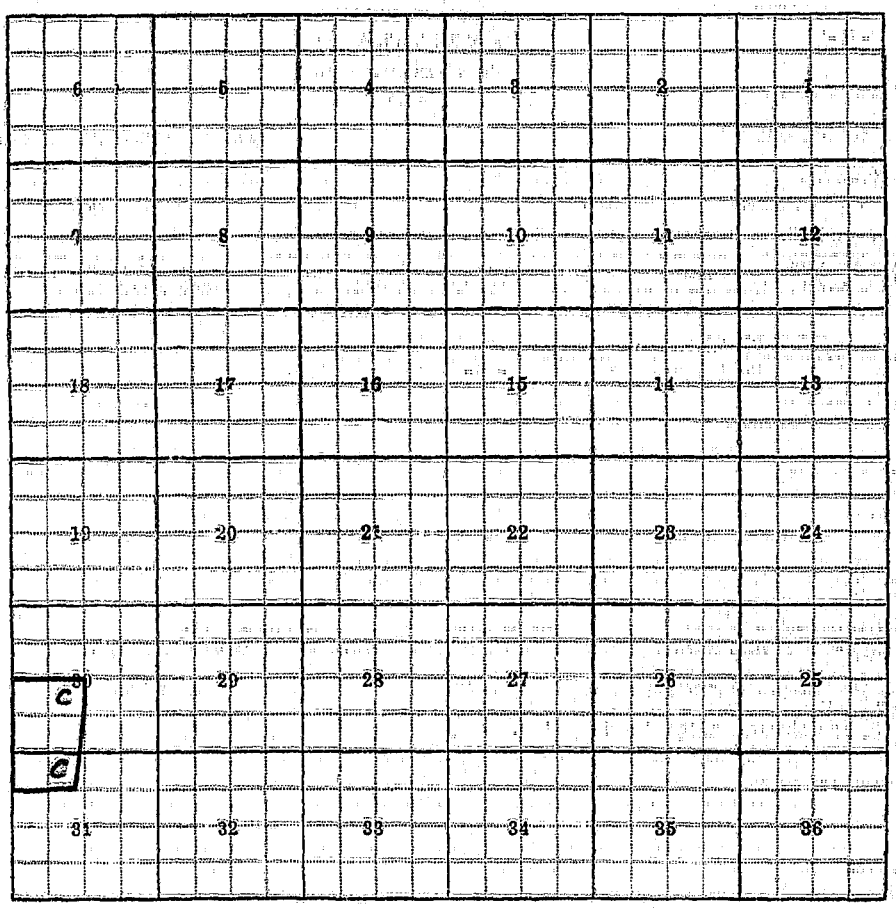
6
5
4
3
2
1
7
8
9
10
11
12
18
17
16
15
14
13
19
20
21
22
23
24
30
29
28
27
26
25
C
C
31
32
33
34
35
36

30-C, 31-C

F-1-A

County Missoula

STATE OF MONTANA
STATE ENGINEERS OFFICE
Water Resources Survey

T. 15N R. 21W Plat No. 35

Farm Checked: Date 7-8-59

Photo No. 12-143

By David Foulisk

Legal Land Owner Christiana Bedard Address Frenchtown, Montana

Operator Bob Concovan Address

Water is delivered by— 1. Private System; 2. Ditch Company; 3. State Project; 4. Federal Project; X 5. Irrigation District

If under Ditch Company, Irrigation District, or Government Project, state the number of shares or inches, acre feet, as the case may be in said system

App. No. Decree No.	NAME OF APPROPRIATOR TO WHOM DECREED	NAME OF STREAM	Date App. Date Priority	Miner's Inches	In Use	NAME OF DITCH (Water Delivered By)	No.	R/F	P/G/S	Present Irr. Acres	Irrigable Acres
See Dist		Hellgate River				Frenchtown Irrigation Dist.	5	R		0	60
A-492	E. Donlan	Hellgate River	9-14-33	8000	Dist						

NOTE: R—Denotes Regular Irrigation. F—Flood Irrigation. P—Water diverted by means of pumping. G—Water diverted by gravity. S—Stored Water.

Condition of System Good Topography Valley River Basin Columbia River

Adequate Supply: Yes X No Explain

Remarks 48.1 acres in Frenchtown Irrigation District. Not in use.

Also in: Plat No. 4 Twp. 14N Rge. 21W	Plat No. Twp. Rge.	Plat No. Twp. Rge.	Plat No. Twp. Rge.
Plat No. Twp. Rge.	Plat No. Twp. Rge.	Plat No. Twp. Rge.	Plat No. Twp. Rge.

Information From:
Armand Lucier

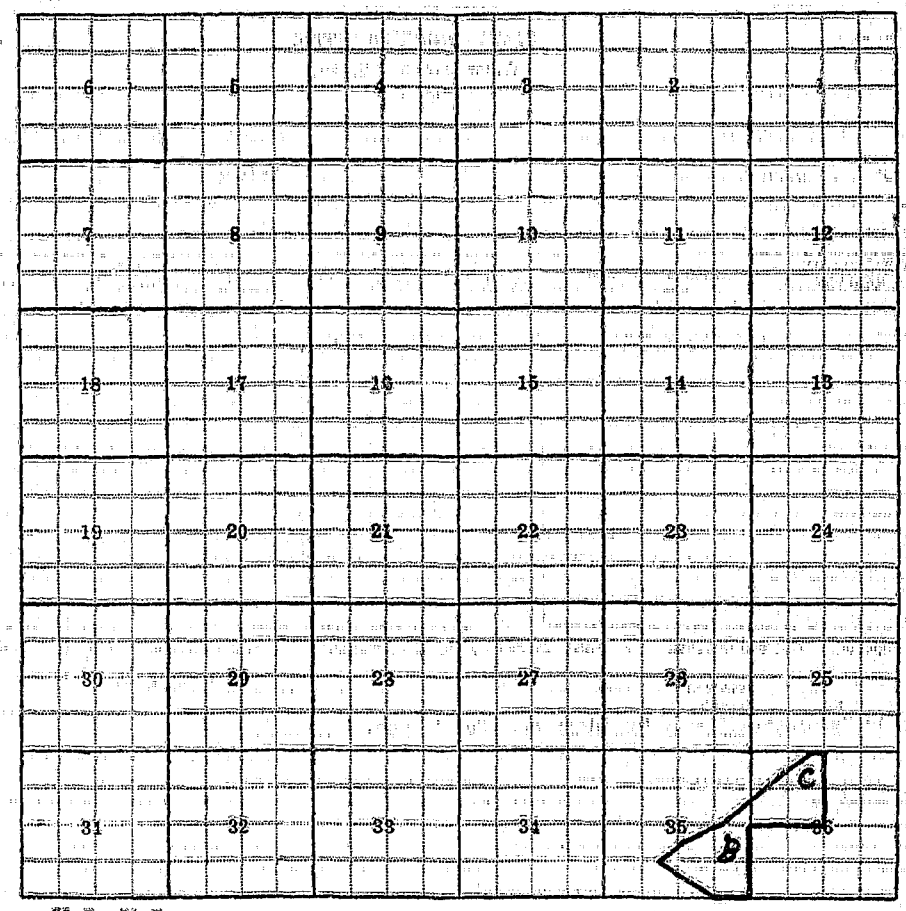
6
5
4
3
2
1
7
8
9
10
11
12
18
17
16
15
14
13
19
20
21
22
23
24
30
29
28
27
26
25
31
32
33
34
35
36
C
B

35-B, 36-C

F-1-A

County Missoula

Farm Checked: Date 7-8-59

By David Poullot

STATE OF MONTANA
STATE ENGINEERS OFFICE
Water Resources Survey

T 15N R 21W Plat No. 35

Photo No. 1P-143

Legal Land Owner George G. Borchers

Address Frenchtown, Montana

Operator

Address

Water is delivered by:— X 1. Private System; 2. Ditch Company; 3. State Project; 4. Federal Project; X 5. Irrigation District

If under Ditch Company, Irrigation District, or Government Project, state the number of shares or inches, cubic feet, as the case may be in said system

App. No. Decree No.	NAME OF APPROPRIATOR TO WHOM DECREED	NAME OF STREAM	Date App. Date Priority	Minor's Inches	In Use	NAME OF DITCH (Water Delivered By)	No.	R/F	P/G/S	Present Irr. Acres	Irrigable Acres
D-118	Theodore Bedard Sr.	Mill Creek	1862	160	Yes						
		between	1862-1864	160	Yes						
			1892	160	Yes						
			18[illegible]	100	Yes						
			1870	5	Yes	Borchers Ditches	1	R		50	0
See Dist.		Hellgate River				Frenchtown Irrigation District	5	R		130	0
A-492	E. Donlan	Hellgate River	9-14-33	8000	See Dist.						

NOTE: R—Denotes Regular Irrigation. F—Flood Irrigation. P—Water diverted by means of pumping. G—Water diverted by gravity. S—Stored Water.

Condition of System Good Topography Valley & Bench River Basin Columbia River

Adequate Supply: Yes X No Explain

Remarks 120.5 acres in Frenchtown Irrigation District.
Borchers has D-118 Mill Creek water by verbal agreement until he has water deed transfer.

Also in: Plat No. Twp. Rge.	Plat No. Twp. Rge.	Plat No. Twp. Rge.
Plat No. Twp. Rge.	Plat No. Twp. Rge.	Plat No. Twp. Rge.

Information From:
George Borchers

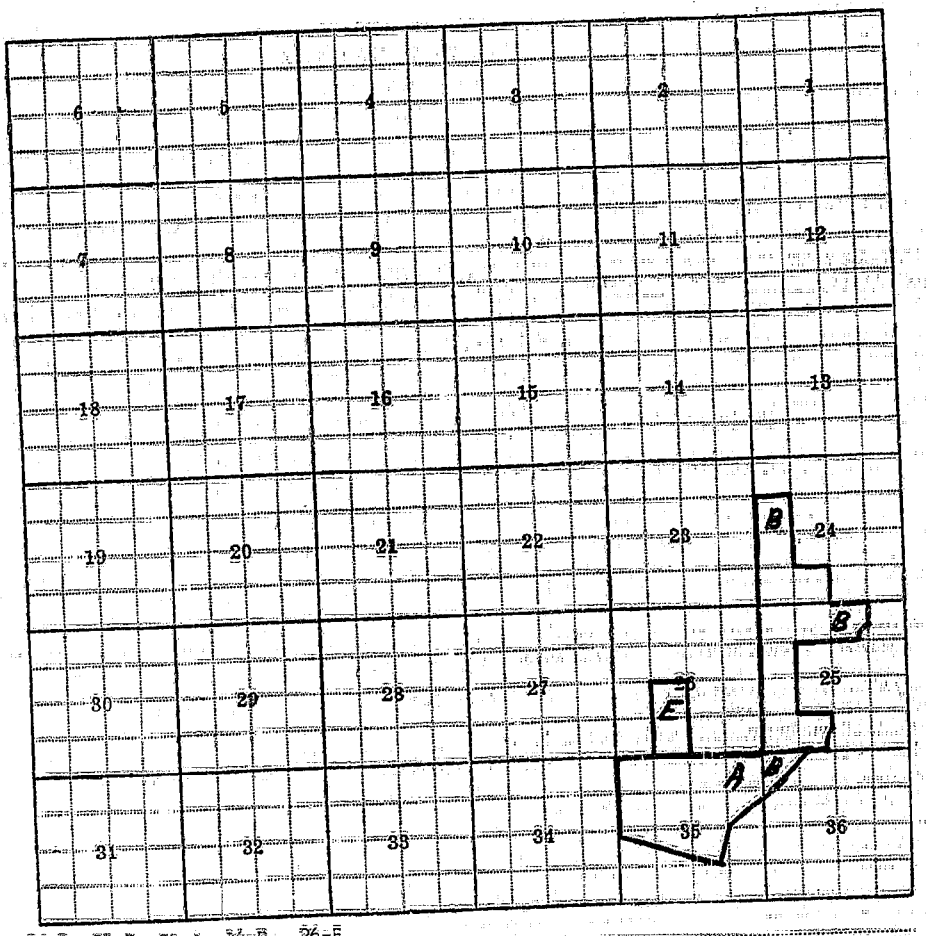

24-B, 25-B, 35-A, 34-B, 26-E

F-1-A
County Missoula

STATE OF MONTANA
STATE ENGINEERS OFFICE
Water Resources Survey

T. 15N R. 21W Plat No. 35

Farm Checked: Date 7-21-50

Photo No. 1P-132

By David Foulkt

Legal Land Owner Joseph N. & Evelyn Boyer Address Frenchtown, Montana

Operator Address

Water is delivered by:— 1. Private System; 2. Ditch Company; 3. State Project; 4. Federal Project; X 5. Irrigation District

If under Ditch Company, Irrigation District, or Government Project, state the number of shares or inches-acre-feet, as the case may be in said system

App. No. Series No.	NAME OF APPROPRIATOR TO WHOM DECREED	NAME OF STREAM	Date App. Date Priority	(Miner's Inches)	In Use	NAME OF DITCH (Water Delivered By)	No.	R/F	P/G/S	Present Irr. Acres	Irrigable Acres
See Disk		Hellgate River				Frenchtown Irrigation					
						District	5	R		15	0
A-491	E. Donlan	Hellgate River	3-20-20	10000	Dist.						
A-492	E. Donlan	Hellgate River	9-14-33	8000	Rights						

NOTE: R—Denotes Regular Irrigation. F—Flood Irrigation. P—Water diverted by means of pumping. G—Water diverted by gravity. S—Stored Water.

Condition of System Good Topography Valley River Basin Columbia River

Adequate Supply: Yes X No Explain

Remarks Pd. in Frenchtown Irrigation District.

Also in: Plat No. Twp. Rge.	Plat No. Twp. Rge.	Plat No. Twp. Rge.
Plat No. Twp. Rge.	Plat No. Twp. Rge.	Plat No. Twp. Rge.

Information From:
J. Boyer

Plat No. 35

District

Present Irr. Acres	Irrigable Acres
15	0

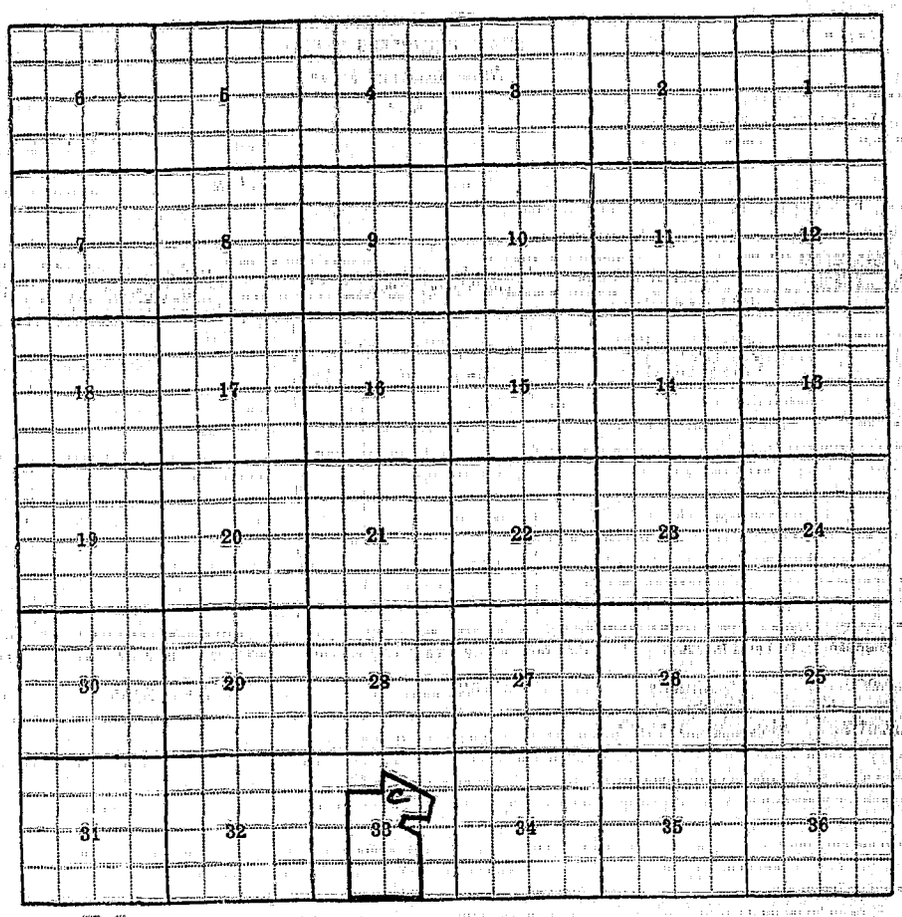

35-C

F-1-A

County Missoula

STATE OF MONTANA
STATE ENGINEERS OFFICE
Water Resources Survey

T. 15N R. 21W Plat No. 35

Farm Checked: Date 7-8-59

Photo No. 1P-143

By David Pouliot

Legal Land Owner H. K. & Mag Conner Address Frenchtown, Montana

Operator Address

Water is deliverd by:— 1. Private System; 2. Ditch Company; 3. State Project; 4. Federal Project; X 5. Irrigation District

If under Ditch Company, Irrigation District, or Government Project, state the number of shares or inches, acre feet, as the case may be in said system

App. No. Decree No.	NAME OF APPROPRIATOR TO WHOM DECREED	NAME OF STREAM	Date App. Date Priority	Miner's Inches	In Use	NAME OF DITCH (Water Delivered By)	No.	R/F	P/G/S	Present Irr. Acres	Irrigable Acres
See Dist		Hellgate River				Frenchtown Irrigation Dist.	5	R		3.8	0
A-491	E. Donlan	Hellgate River	3-20-20	(0000)	See						
A-492	E. Donlan	Hellgate River	9-14-33	8000)	Dist.						

NOTE: R—Denotes Regular Irrigation. F—Flood Irrigation. P—Water diverted by means of pumping. G—Water diverted by gravity. S—Stored Water.

Condition of System Good Topography Valley River Basin Columbia River

Adequate Supply: Yes X No Explain

Remarks 3.8 acres in Frenchtown Irrigation District.

Also in: Plat No. Twp. Rge.	Plat No. Twp. Rge.	Plat No. Twp. Rge.
Plat No. Twp. Rge.	Plat No. Twp. Rge.	Plat No. Twp. Rge.

Information From: Mrs. Felstet

Plat No. 35

43

ion District

G/S	Present Ir. Acres	Irrigable Acres
	3.8	0

ater.

River

From:

1Stet

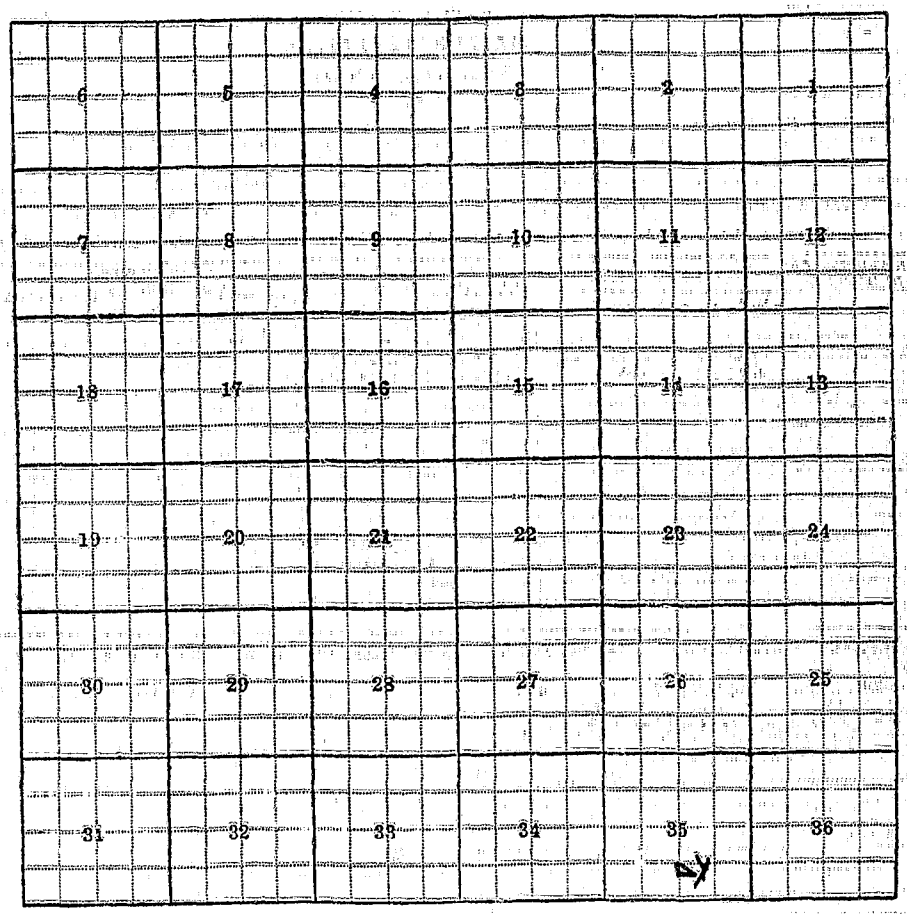

35-Y

FIA

County Missoula

STATE OF MONTANA

T 15N R 21W Plat No. 36

Farm Checked: Date 9-16-49

STATE ENGINEERS OFFICE

Photo No. 1P-119

By David Poulint

Water Resources Survey

Legal Land Owner John R. Cyr Address Frenchtown, Montana

Operator Address

Water is delivered by:— 1. Private System 2. Ditch Company 3. State Project 4. Federal Project X 5. Irrigation District

If under Ditch Company, Irrigation District, or Government Project, state the number of shares or inches, acre feet, as the case may be in said system

App. No. Decree No.	NAME OF APPROPRIATOR TO WHOM DECREED	NAME OF STREAM	Date App. Date Priority	Miner's Inches	In Use	NAME OF DITCH (Water Delivered By)	No.	R/F	P/G/S	Present Irr. Acres	Irrigable Acres
See Dist		Hellgate River				Frenchtown Irrigation					
A-491	E. Donlan	Hellgate River	3-20-20	10000	See	Dist.	5	R		60	0
A-492	E. Donlan	Hellgate River	9-14-33	8000	Dist						

NOTE: R—Denotes Regular Irrigation. F—Flood Irrigation. P—Water diverted by means of pumping. G—Water diverted by gravity. S—Stored Water.

Condition of System Good Topography Valley River Basin Columbia River

Adequate Supply: Yes X No Explain

Remarks 79.3 acres in Frenchtown Irrigation District.

Also in: Plat No. Twp. Rge.	Plat No. Twp. Rge.	Plat No. Twp. Rge.
Plat No. Twp. Rge.	Plat No. Twp. Rge.	Plat No. Twp. Rge.

Information From:

John Cyr

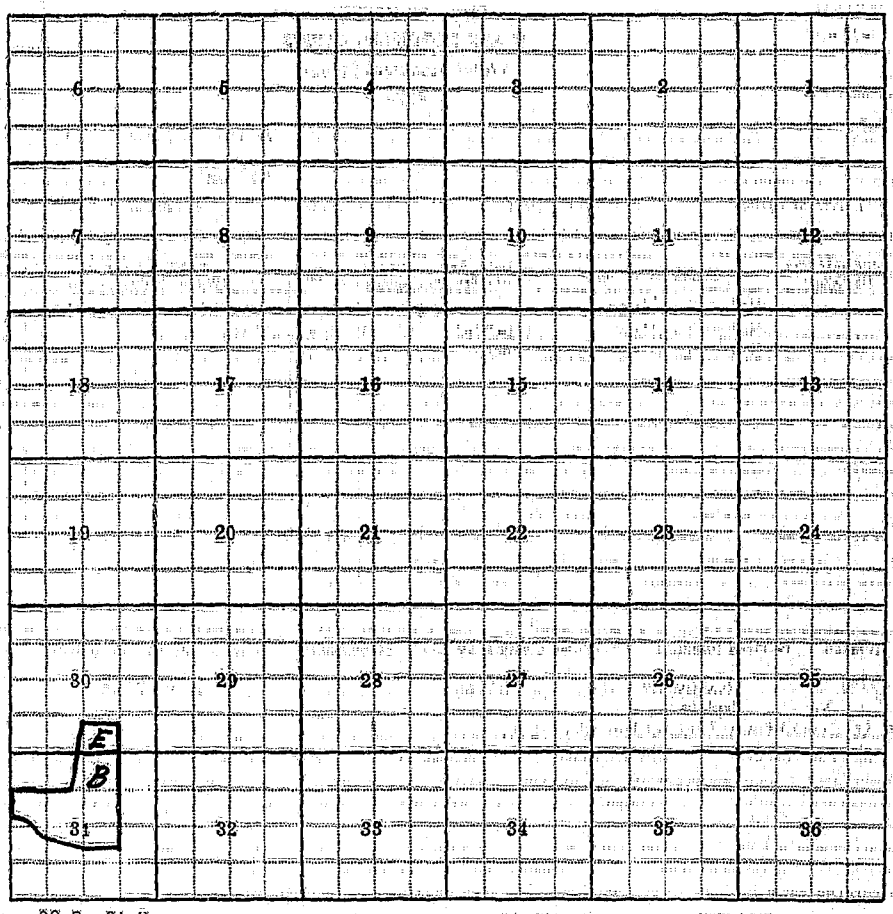
6
5
4
3
2
1
7
8
9
10
11
12
18
17
16
15
14
13
19
20
21
22
23
24
30
29
28
27
26
25
E
B
31
32
33
34
35
36

30-E, 31-B

F-1-A

County Missoula

Farm Checked: Date 9-16-59

By David Pouliot

STATE OF MONTANA
STATE ENGINEERS OFFICE
Water Resources Survey

T. 15N R. 21W Plat No. 35

Photo No. 1P-132

Legal Land Owner Arthur & Marjorie Donlan Address Frenchtown, Montana

Operator Address

Water is delivered by:— 1. Private System; 2. Ditch Company; 3. State Project; 4. Federal Project; X 5. Irrigation District

If under Ditch Company, Irrigation District, or Government Project, state the number of shares or inches, acre feet, as the case may be in said system

App. No. Decree No.	NAME OF APPROPRIATOR TO WHOM DECREED	NAME OF STREAM	Date App. Date Priority	Miner's Inches	In Use	NAME OF DITCH (Water Delivered By)	No.	R/F	P/G/S	Present Irr. Acres	Irrigable Acres
See Dist.		Hellgate River				Frenchtown Irrigation Dist.	5	R		190	0
A-105A	Marjorie Donlan	Brown Creek	11-7-38	5	Stock						
A-491	E. Donlan	Hellgate River	3-20-20	10000	See						
A-492	E. Donlan	Hellgate River	9-14-33	8000	Dist						
A-752	Moise Tetrault	Unnamed Creek	11-25-37	500	Stock						
A-105	Edward Donlan	Brown Creek	5-13-10	2000	Stock						

NOTE: R—Denotes Regular Irrigation. F—Flood Irrigation. P—Water diverted by means of pumping. G—Water diverted by gravity. S—Stored Water.

River Basin Columbia River

Condition of System Good Topography Valley

Adequate Supply: Yes X No Explain

Remarks 189.8 acres in Frenchtown Irrigation District.

Also in: Plat No. Twp. Rge. Plat No. Twp. Rge. Plat No. Twp. Rge.
Plat No. Twp. Rge. Plat No. Twp. Rge. Plat No. Twp. Rge.

Information From:
Art Donlan

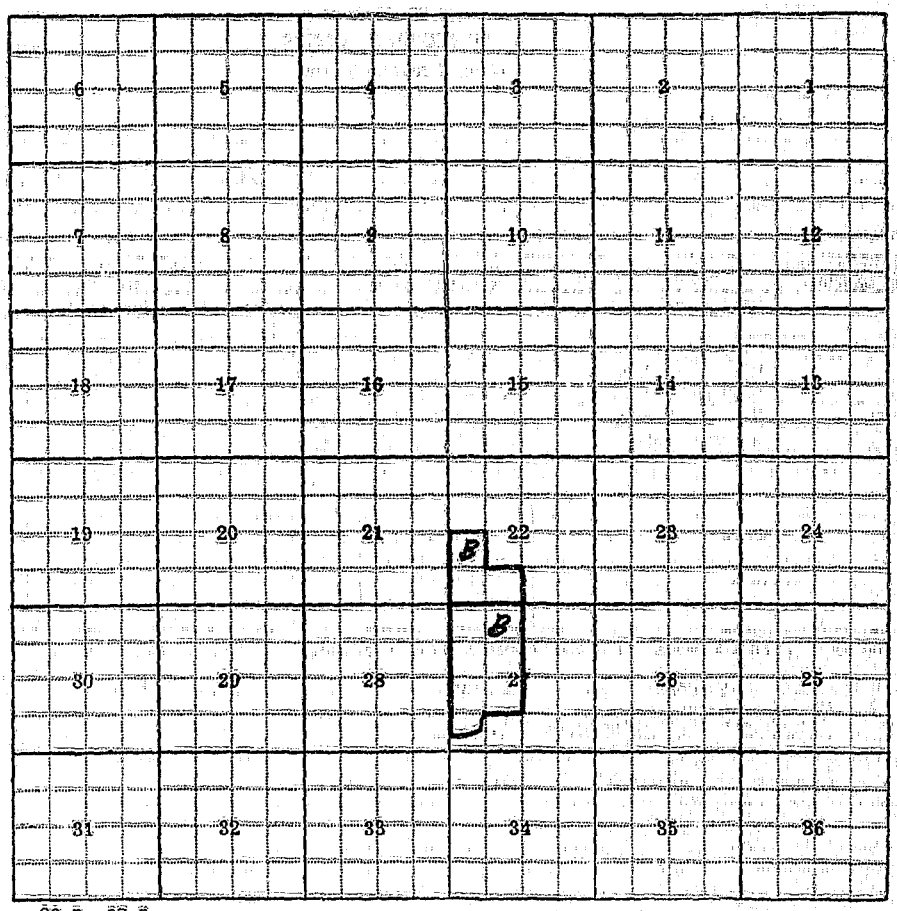
6
5
4
3
2
1
7
8
9
10
11
12
18
17
16
15
14
13
19
20
21
22
23
24
B
B
30
29
28
27
26
25
31
32
33
34
35
36

22-B; 27=B

F-1-A

County Missoula

STATE OF MONTANA

STATE ENGINEERS OFFICE

Water Resources Survey

T. 15N R. 21W Plat No. 35

Farm Checked: Date 7-8-50

Photo No. 1P-142

By David Pouliot

Legal Land Owner Richard E. & Ann Felstet Address Frenchtown, Montana

Operator Address

Water is deliverd by:— 1. Private System; 2. Ditch Company; 3. State Project; 4. Federal Project; 5. Irrigation District

If under Ditch Company, Irrigation District, or Government Project, state the number of shares or inches, acre feet, as the case may be in said system

App. No. Decree No.	NAME OF APPROPRIATOR TO WHOM DECREED	NAME OF STREAM	Date App. Date Priority	Minor's Inches	In Use	NAME OF DITCH (Water Delivered By)	No.	R/F	P/G/S	Present Irr. Acres	Irrigable Acres
See Dist		Hellgate River				Frenchtown Irrigation District	5	R		8.2	0

NOTE: R—Denotes Regular Irrigation. F—Flood Irrigation. P—Water diverted by means of pumping. G—Water diverted by gravity. S—Stored Water.

Condition of System Good Topography Valley River Basin Columbia River

Adequate Supply: Yes X No. Explain

Remarks 8.2 acres in Frenchtown Irrigation District.

Also in: Plat No. Twp. Rge.	Plat No. Twp. Rge.	Plat No. Twp. Rge.
Plat No. Twp. Rge.	Plat No. Twp. Rge.	Plat No. Twp. Rge.

Information From: Mrs. Felstet

6	5	4	3	2	1
7	8	9	10	11	12
18	17	16	15	14	13
19	20	21	22	23	24
30	29	28	27	26	25
31	32	33	34	35	36

35=X

F-1-A

County Missoula

STATE OF MONTANA

STATE ENGINEERS OFFICE

Water Resources Survey

T. 15N R. 21W Plat No. 35

Farm Checked: Date 7-9-59

Photo No. 1P-132

By David Poulliot

Legal Land Owner Edmond N. Hamel

Address Frenchtown, Montana

Operator

Address

Water is delivered by:— 1. Private System; 2. Ditch Company; 3. State Project; 4. Federal Project; X 5. Irrigation District

If under Ditch Company, Irrigation District, or Government Project state the number of shares or inches, acre feet, as the case may be in said system

App. No. Decree No.	NAME OF APPROPRIATOR TO WHOM DECREED	NAME OF STREAM	Date App. Date Priority	Miner's Inches	In Use	NAME OF DITCH (Water Delivered By)	No.	R/F	P/G/S	Present Irr. Acres	Irrigable Acres
See Dist.		Hellgate River				Frenchtown Irrigation District	5	R		125	0
A-491	E. Donlan	Hellgate River	3-20-28	10000	See						
A-492	E. Donlan	Hellgate River	9-14-33	80000	Dist.						
D-119	Joseph Grenier	Mill Creek	1867	15	Stock						

NOTE: R—Denotes Regular Irrigation. F—Flood Irrigation. P—Water diverted by means of pumping. G—Water diverted by gravity. S—Stored Water.

Condition of System Good Topography Valley River Basin Columbia River

Adequate Supply: Yes X No Explain

Remarks 109.9 acres in Frenchtown Irrigation District

Also in: Plat No. Twp. Rge. Plat No. Twp. Rge. Plat No. Twp. Rge.
Plat No. Twp. Rge. Plat No. Twp. Rge. Plat No. Twp. Rge.

Information From: Edmond Hamel

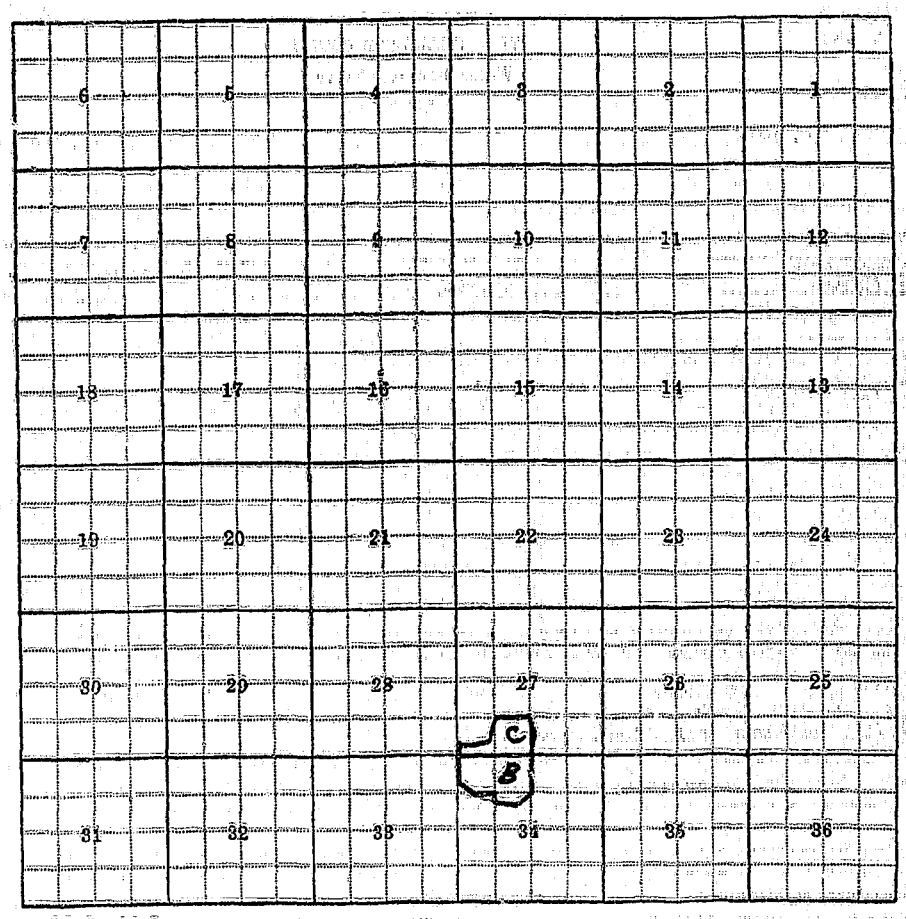
6
5
4
3
2
1
7
8
9
10
11
12
18
17
16
15
14
13
19
20
21
22
23
24
30
29
28
27
26
25
C
B
31
32
33
34
35
36

27-C, 34-B

F-1-A
County Missoula

STATE OF MONTANA
STATE ENGINEERS OFFICE
Water Resources Survey

T 19N R 21W Plat No. 25

Farm Checked: Date 7-9-59

Photo No. 1P-132

By David Pouliot

Legal Land Owner Flore & Blanche Hamel, et al Address Frenchtown, Montana

Operator Address

Water is delivered by: X 1. Private System; 2. Ditch Company; 3. State Project; 4. Federal Project; X 5. Irrigation District

If under Ditch Company, Irrigation District, or Government Project, state the number of shares or inches, acre feet, as the case may be in said system

App. No. Decree No.	NAME OF APPROPRIATOR TO WHOM DECREED	NAME OF STREAM	Date App. Date Priority	Miner's Inches	In Use	NAME OF DITCH (Water Delivered By)	No.	R/F	P/G/S	Present Irr. Acres	Irrigable Acres
See Dist.		Hellgate River				Frenchtown Irrigation Dist.	5	R		135	60
D-117	Malvina Barrette	Mill Creek	1867	105	Yes						
			1870	25	Yes	Frenchtown Irrigation Dist.	1	R		35	0
A-87	Hippolyte Lasserre	Black Hawk Creek	9-21-89	300	Stock						
A-491	E. Donlan	Hellgate River	3-20-20	100000	See						
A-492	E. Donlan	Hellgate River	9-14-33	80000	Dist.						
A-1341	Malvina Barrette	Perreault Spring	6-17-11	100	Stock						
A-1630	Telesphore J. Demers	Warren Creek	8-1-83	500	Stock						

NOTE: R—Denotes Regular Irrigation. F—Flood Irrigation. P—Water diverted by means of pumping. G—Water diverted by gravity. S—Stored Water.

Condition of System Good Topography Valley River Basin Columbia River

Adequate Supply: Yes X No Explain

Remarks 198.7 acres in Frenchtown Irrigation District.

Also in: Plat No. Twp. Rge.	Plat No. Twp. Rge.	Plat No. Twp. Rge.
Plat No. Twp. Rge.	Plat No. Twp. Rge.	Plat No. Twp. Rge.

Information From:
Edmond Hamel

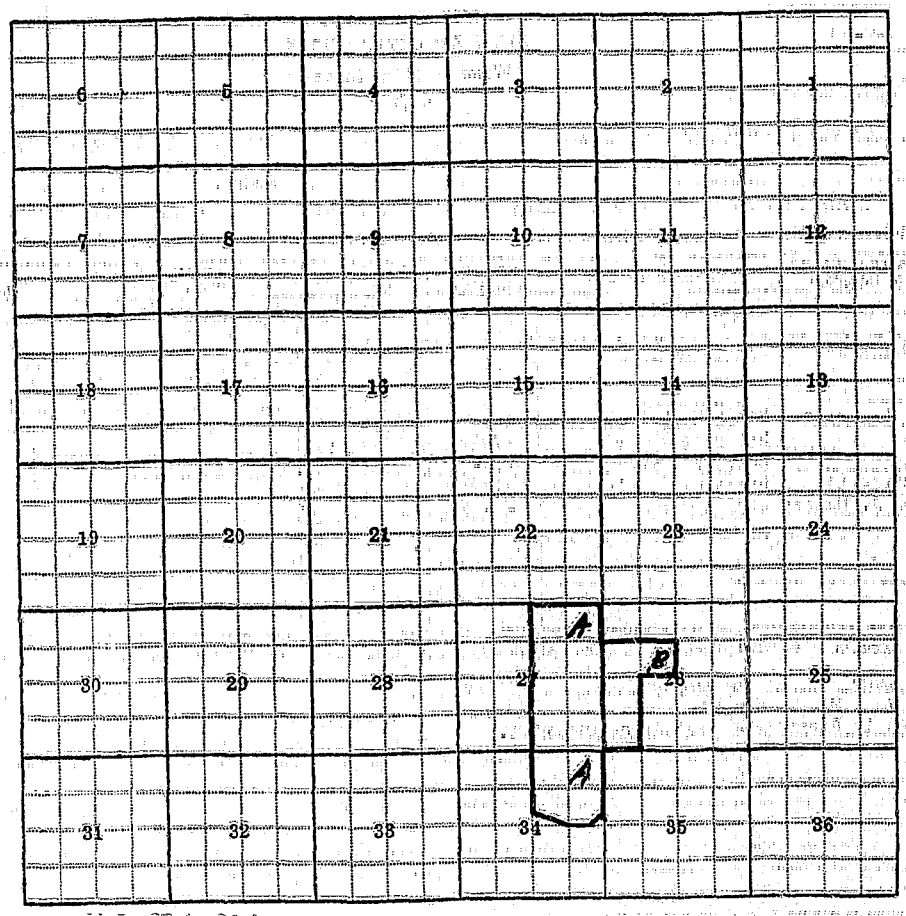
6
5
4
3
2
1
7
8
9
10
11
12
18
17
16
15
14
13
19
20
21
22
23
24
A
B
30
29
28
27
26
25
A
31
32
33
34
35
36

26=B; 27=A; 34=A

F-1-A

County Missoula

STATE OF MONTANA
STATE ENGINEERS OFFICE
Water Resources Survey

T 15N R 21W Plat No. 35

Farm Checked: Date 7-21-59

Photo No. 1P-120; 1P-132

By David Pouliot

Legal Land Owner Dighton Little and Horace H. Koessler Address Frenchtown, Montana

Operator Same Address

Water is delivered by: X 1. Private System; 2. Ditch Company; 3. State Project; 4. Federal Project; X 5. Irrigation District

If under Ditch Company, Irrigation District, or Government Project, state the number of shares or inches, acre feet, as the case may be in said system

App. No. Decree No.	NAME OF APPROPRIATOR TO WHOM DECREED	NAME OF STREAM	Date App. Date Priority	Miner's Inches	In Use	NAME OF DITCH (Water Delivered By)	No.	R/F	P/G/S	Present Irr. Acres	Irrigable Acres
See Dist		Hellgate River				Frenchtown Irrigation District	5	R		20	0
A-1575A	Turmell Realty Co.	Turmell Pond & Springs Pond	9-1-55	500	Yes	Pump & Sprinkler	4	R		100	0
						Lenoir Ditch	1	F		0	30
A-492	E. Donlan	Hellgate River	9-14-33	8000	Dist						
A-1352	Mrs. Susan Beauregard	Unnamed Spring	6-18-26	75	No						

NOTE: R—Denotes Regular Irrigation. F—Flood Irrigation. P—Water diverted by means of pumping. G—Water diverted by gravity. S—Stored Water.

Condition of System Good Topography Valley River Basin Columbia River

Adequate Supply: Yes X No. Explain

Remarks 30 acres in Frenchtown Irrigation District.

Also in: Plat No. Twp. Rge.	Plat No. Twp. Rge.	Plat No. Twp. Rge.
Plat No. Twp. Rge.	Plat No. Twp. Rge.	Plat No. Twp. Rge.

Information From:
H. H. Koessler

Plat No. 35

0: 1P-132

District

s	Present Irr. Acres	Irrigable Acres
	20	0
	100	0
	0	30

r.

iver

om:

essler

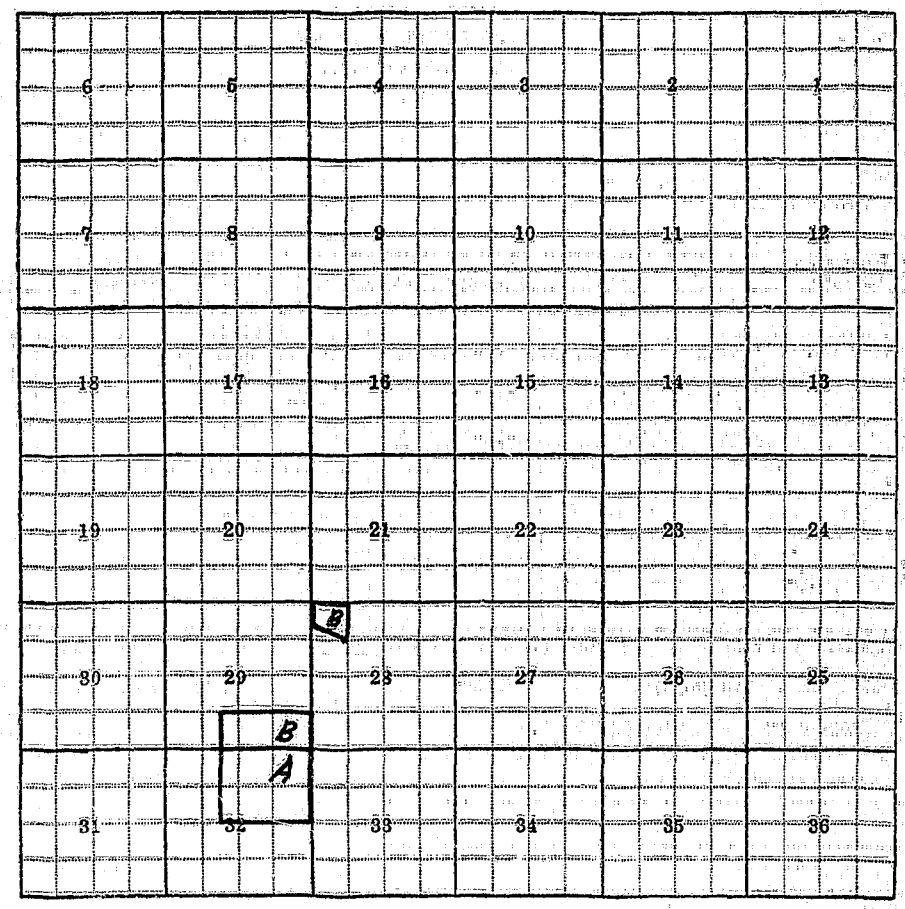

20-11, 30-A, 28-B

F-1-A

County Missoula

T 15N R 21W Plat No. 35

STATE OF MONTANA

STATE ENGINEERS OFFICE

Water Resources Survey

Farm Checked: Date 7-8-59

Photo No. 1P-132

By David Pouliot

Legal Land Owner Eutrope Lauziere

Address Frenchtown, Montana

Operator

Address

Water is delivered by:— 1. Private System; 2. Ditch Company; 3. State Project; 4. Federal Project; X 5. Irrigation District

If under Ditch Company, Irrigation District, or Government Project, state the number of shares or inches, acre feet, as the case may be in said system

App. No. Decree No.	NAME OF APPROPRIATOR TO WHOM DECREED	NAME OF STREAM	Date App. Date Priority	Miner's Inches	In Use	NAME OF DITCH (Water Delivered By)	No.	R/F	P/G/S	Present Irr. Acres	Irrigable Acres
See Dist		Hellgate River				Frenchtown Irrigation Dist.	5	R		45	40
A-492	E. Donlan	Hellgate River	9-14-33	8000	Dist.						

NOTE: R—Denotes Regular Irrigation. F—Flood Irrigation. P—Water diverted by means of pumping. G—Water diverted by gravity. S—Stored Water.

Condition of System Good Topography Valley River Basin Columbia River

Adequate Supply: Yes X No Explain

Remarks 100 acres in Frenchtown Irrigation District.

Also in: Plat No. Twp. Rge.	Plat No. Twp. Rge.	Plat No. Twp. Rge.
Plat No. Twp. Rge.	Plat No. Twp. Rge.	Plat No. Twp. Rge.

Information From: Mr. Lauziere

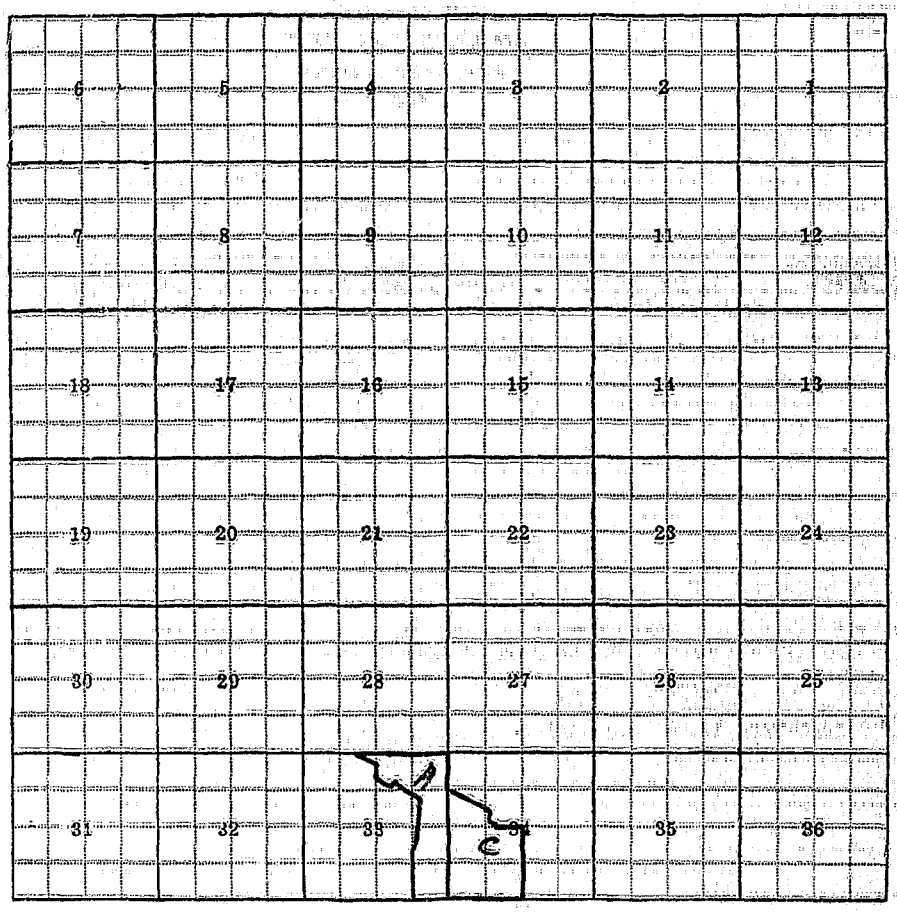
6
5
4
3
2
1
7
8
9
10
11
12
18
17
16
15
14
13
19
20
21
22
23
24
30
29
28
27
26
25
31
32
33
34
35
36
A
C

33-A, 34-C

F-1-A
County Missoula

STATE OF MONTANA
STATE ENGINEERS OFFICE
Water Resources Survey

T. 15N R. 21W Plat No. 35

Farm Checked: Date 7-21-50

Photo No. 1P-119

By David Pouliot

Legal Land Owner Henry Lavoie Address Frenchtown, Montana

Operator Same Address

Water is deliverd by:— 1. Private System; 2. Ditch Company; 3. State Project; 4. Federal Project; X 5. Irrigation District

If under Ditch Company, Irrigation District, or Government Project, state the number of shares or inches, acre feet, as the case may be in said system

App. No. Decree No.	NAME OF APPROPRIATOR TO WHOM DECREED	NAME OF STREAM	Date App. Date Priority	Miner's Inches	In Use	NAME OF DITCH (Water Delivered By)	No.	R/F	P/G/S	Present Irr. Acres	Irrigable Acres
See Dist		Hellgate River				Frenchtown Irrigation					
						District	5	R		50	90
A-491	E. Donlan	Hellgate River	3-20-20	10000	See						
A-492	E. Donlan	Hellgate River	9-14-33	8000	Dist.						
A-673	Josaphat Cheff	Unnamed Lake	12-16-99	100	No						
A-1432	Firmin Lavoie	Unnamed Spring	8-7-30	100	Stock						

NOTE: R—Denotes Regular Irrigation. F—Flood Irrigation. P—Water diverted by means of pumping. G—Water diverted by gravity. S—Stored Water.

Condition of System Good Topography Valley River Basin Columbia River

Adequate Supply: Yes X No Explain

Remarks 207.7 in Frenchtown Irrigation District.

Also in: Plat No. Twp. Rge.	Plat No. Twp. Rge.	Plat No. Twp. Rge.
Plat No. Twp. Rge.	Plat No. Twp. Rge.	Plat No. Twp. Rge.

Information From:
Henry Lavoie

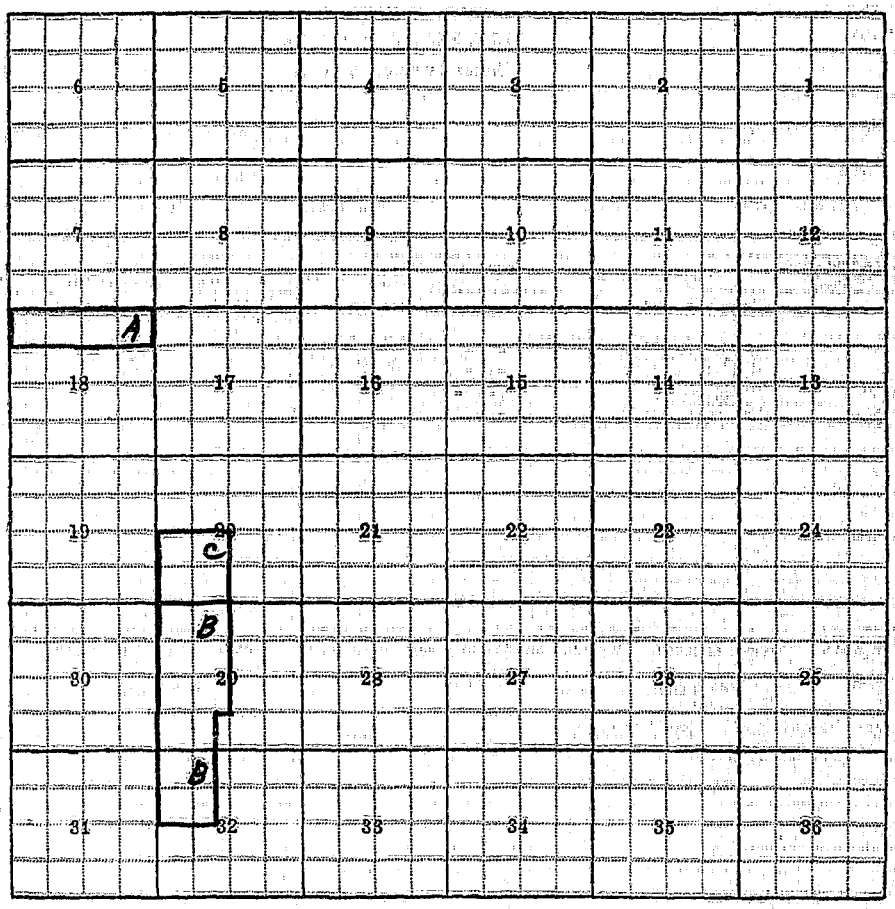

18-A, 20-C, 29-B, 32-B

F-1-A

County Missoula

Farm Checked: Date 7-8-59

By David Pouliot

STATE OF MONTANA
STATE ENGINEERS OFFICE
Water Resources Survey

T 15N R 21W Plat No. 35

Photo No. 1P-132

Legal Land Owner Harvey A. McDonald Address Frenchtown, Montana

Operator Address

Water is delivered by:— 1. Private System; 2. Ditch Company; 3. State Project; 4. Federal Project; X 5. Irrigation District

If under Ditch Company, Irrigation District, or Government Project, state the number of shares or inches, acre feet, as the case may be in said system

App. No. Decree No.	NAME OF APPROPRIATOR TO WHOM DECREED	NAME OF STREAM	Date App. Date Priority	Miner's Inches	In Use	NAME OF DITCH (Water Delivered By)	No.	R/F	P/G/S	Present Irr. Acres	Irrigable Acres
See Dist		Hellgate River				Frenchtown Irrigation Dist.	5	F	Spr.	0	15
A-491	E. Donlan	Hellgate River	3-20-20	10000	See						
A-492	E. Donlan	Hellgate River	9-14-33	8000	Dist.						

NOTE: R—Denotes Regular Irrigation. F—Flood Irrigation. P—Water diverted by means of pumping. G—Water diverted by gravity. S—Stored Water.

Condition of System Good Topography Valley River Basin Columbia River

Adequate Supply Yes x No Explain

Remarks 15.0 acres in Frenchtown Irrigation District.

Also in: Plat No. Twp. Rge.	Plat No. Twp. Rge.	Plat No. Twp. Rge.
Plat No. Twp. Rge.	Plat No. Twp. Rge.	Plat No. Twp. Rge.

Information From:

Jess McDonald

6	5	4	3	2	1
7	8	9	10	11	12
18	17	16	15	14	13
19	20	21	22	23	24
30	29	28	27	26	25
31	32	33	34	35	36

34=5

F-1-A

County Missoula

Farm Checked: Date 7-8-59

By Dave Pouliot

STATE OF MONTANA

STATE ENGINEERS OFFICE

Water Resources Survey

T. 15N R. 21W Plat No. 35

Photo No. 1P-132

Legal Land Owner Jess McDonald Address Frenchtown, Montana

Operator Address

Water is delivered by: 1. Private System; 2. Ditch Company; 3. State Project; 4. Federal Project; X 5. Irrigation District

If under Ditch Company, Irrigation District, or Government Project, state the number of shares or inches, acre feet, as the case may be in said system

App. No. Decree No.	NAME OF APPROPRIATOR TO WHOM DECREED	NAME OF STREAM	Date App. Date Priority	Miner's Inches	In Use	NAME OF DITCH (Water Delivered By)	No.	R/F	P/G/S	Present Irr. Acres	Irrigable Acres
See Dist		Hellgate River				Frenchtown Irrigation Dist.	5	R	Spr.	3	0
A-491	E. Donlan	Hellgate River	3-20-20	10000	See						
A-492	E. Donlan	Hellgate River	9-14-33	8000	Dist.						

NOTE: R—Denotes Regular Irrigation. F—Flood Irrigation. P—Water diverted by means of pumping. G—Water diverted by gravity. S—Stored Water.

Condition of System Good Topography Valley River Basin Columbia River

Adequate Supply: Yes X No. Explain

Remarks 2.0 acres in Frenchtown Irrigation District

Also in: Plat No. 45 Twp. 14N Rge. 21W | Plat No. Twp. Rge. | Plat No. Twp. Rge.

Plat No. Twp. Rge. | Plat No. Twp. Rge. | Plat No. Twp. Rge.

Information From: Jess McDonald

6	5	4	3	2	1
7	8	9	10	11	12
18	17	16	15	14	13
19	20	21	22	23	24
30	29	28	27	26	25
31	32	33	34	35	36

34-V

F-1-A

County Missoula

STATE OF MONTANA

STATE ENGINEERS OFFICE

Water Resources Survey

T. 15N R. 21W Plat No. 35

Farm Checked: Date 7-27-59

Photo No. 1P-132

By David Pouliot

Legal Land Owner Daniel & Margeret Rose Address

Operator J. J. Applegate Address Frenchtown, Montana

Water is delivered by:— 1. Private System; 2. Ditch Company; 3. State Project; 4. Federal Project; X 5. Irrigation District

If under Ditch Company, Irrigation District, or Government Project, state the number of shares or inches, acre feet, as the case may be in said system

App. No. Decree No.	NAME OF APPROPRIATOR TO WHOM DECREED	NAME OF STREAM	Date App. Date Priority	Miner's Inches	In Use	NAME OF DITCH (Water Delivered By)	No.	R/F	P/G/S	Present Irr. Acres	Irrigable Acres
See Dist		Hellgate (Clark Fork River)				Frenchtown Canal	5			0	14

NOTE: R—Denotes Regular Irrigation. F—Flood Irrigation. P—Water diverted by means of pumping. G—Water diverted by gravity. S—Stored Water.

Condition of System Topography River Basin Columbia River

Adequate Supply: Yes No Explain

Remarks Has 13.9 acres listed in Frenchtown Irrigation District.

Also in: Plat No. Twp. Rge.	Plat No. Twp. Rge.	Plat No. Twp. Rge.
Plat No. Twp. Rge.	Plat No. Twp. Rge.	Plat No. Twp. Rge.

Information From:

Dan Rose

Plat No. 35

Present Acres	Irrigable Acres
	14

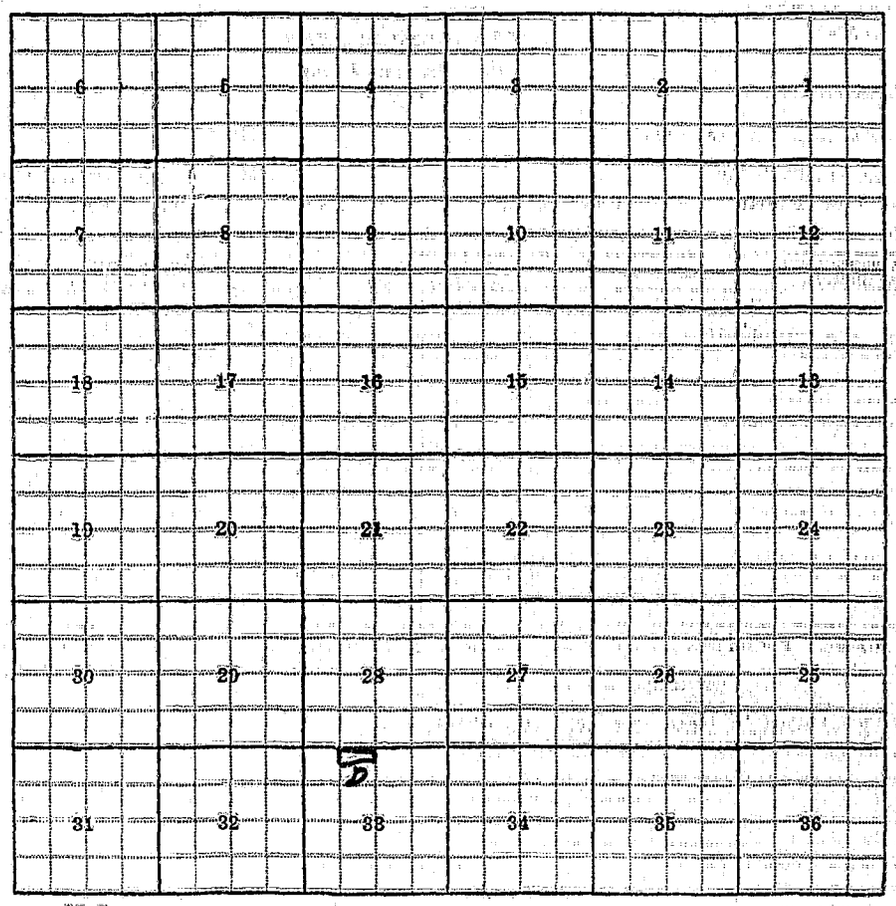

33-D

F.1.A

County Missoula

STATE OF MONTANA

STATE ENGINEERS OFFICE

Water Resources Survey

T. 15N R. 21W Plat No. 34

Farm Checked: Date 7-9-50

Photo No. 1P-120

By Vaughn Chadbourne

Legal Land Owner Ralph P. Scheffer Address

Operator Thomas Scheffer Address Huson, Montana

Water is deliverd by:— * 1. Private System; 2. Ditch Company; 3. State Project; 4. Federal Project; * 5. Irrigation District

If under Ditch Company, Irrigation District, or Government Project, state the number of shares or inches, acre feet, as the case may be in said system

App. No. Decree No.	NAME OF APPROPRIATOR TO WHOM DECREED	NAME OF STREAM	Date App. Date Priority	Miner's Inches	In Use	NAME OF DITCH (Water Delivered By)	No.	R/F	P/G/S	Present Irr. Acres	Irrigable Acres
A-491	E. Donlan	Hellgate River	3-20-20	10000	See.	Frenchtown Canal	5	R		110	0
A-492	E. Donlan	Hellgate River	9-14-33	6000	Dist	Frenchtown Canal	5	R			
A-1705	Joseph Houlle	Unnamed Stream (Houlle Creek)	6-1-66	150	Part	Frenchtown Canal	1	F			

NOTE: R—Denotes Regular Irrigation. F—Flood Irrigation. P—Water diverted by means of pumping. G—Water diverted by gravity. S—Stored Water.

Condition of System Topography River Basin Columbia River

Adequate Supply: Yes No Explain

Remarks A-1705 can be run into the Frenchtown Canal or run under the canal and spread by the Frenchtown Canal laterals. 105.1 acres in Frenchtown Irrigation District.

Also in: Plat No. 34 Twp. 15N Rge. 22W	Plat No. Twp. Rge.	Plat No. Twp. Rge.
Plat No. Twp. Rge.	Plat No. Twp. Rge.	Plat No. Twp. Rge.

Information From:

Tom Scheffer

Plat No. 53

120

District

s	Present Irr. Acres	Irrigable Acres
	110	0

al laterals.

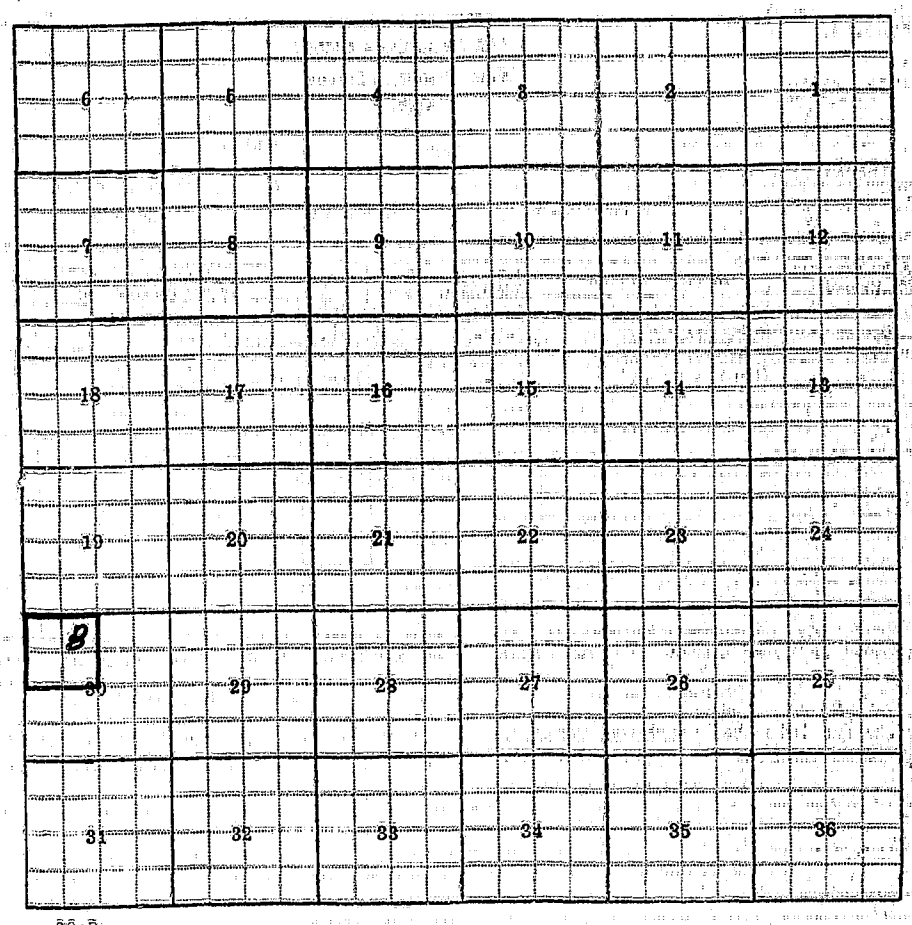

30-B

F-1-A

County Missoula

STATE OF MONTANA

STATE ENGINEERS OFFICE

Water Resources Survey

T. 15N R. 21W Plat No. 35

Farm Checked: Date 7-9-59

Photo No. 1P-120

By Vaughn Chadbourne

Legal Land Owner Thomas R. & Virginia M. Scheffer Address

Operator Thomas Scheffer Address Huson, Montana

Water is deliverd by:— 1. Private System; 2. Ditch Company; 3. State Project; 4. Federal Project; X 5. Irrigation District

If under Ditch Company, Irrigation District, or Government Project state the number of shares or inches, acre feet, as the case may be in said system

App. No. Decree No.	NAME OF APPROPRIATOR TO WHOM DECREED	NAME OF STREAM	Date App. Date Priority	Miner's Inches	In Use	NAME OF DITCH (Water Delivered By)	No.	R/P	P/G/S	Present Irr. Acres	Irrigable Acres
A-491	E. Donlan	Hellgate River	3-20-20	10000	Seec	Frenchtown Canal	5	R)		155	0
A-492	E. Donlan	Hellgate River	9-14-33	8000	Dist	Frenchtown Canal	5	R)			
A-1705	Joseph Houlle	Unnamed Stream (Houlle Creek)	6-1-66	150	Part	Frenchtown Canal	1	E)			

NOTE: R—Denotes Regular Irrigation. F—Flood Irrigation. P—Water diverted by means of pumping. G—Water diverted by gravity. S—Stored Water.

Condition of System Topography River Basin Columbia River

Adequate Supply: Yes No Explain

Remarks A-1705 water can be run into the Frenchtown Canal or run under the canal & spread in the canal laterals. 160.2 acres in Frenchtown Irrigation District. In Thomas R. Scheffer name.

Also in: Plat No. Twp. Rge.	Plat No. Twp. Rge.	Plat No. Twp. Rge.
Plat No. Twp. Rge.	Plat No. Twp. Rge.	Plat No. Twp. Rge.

Information From:

Tom Scheffer

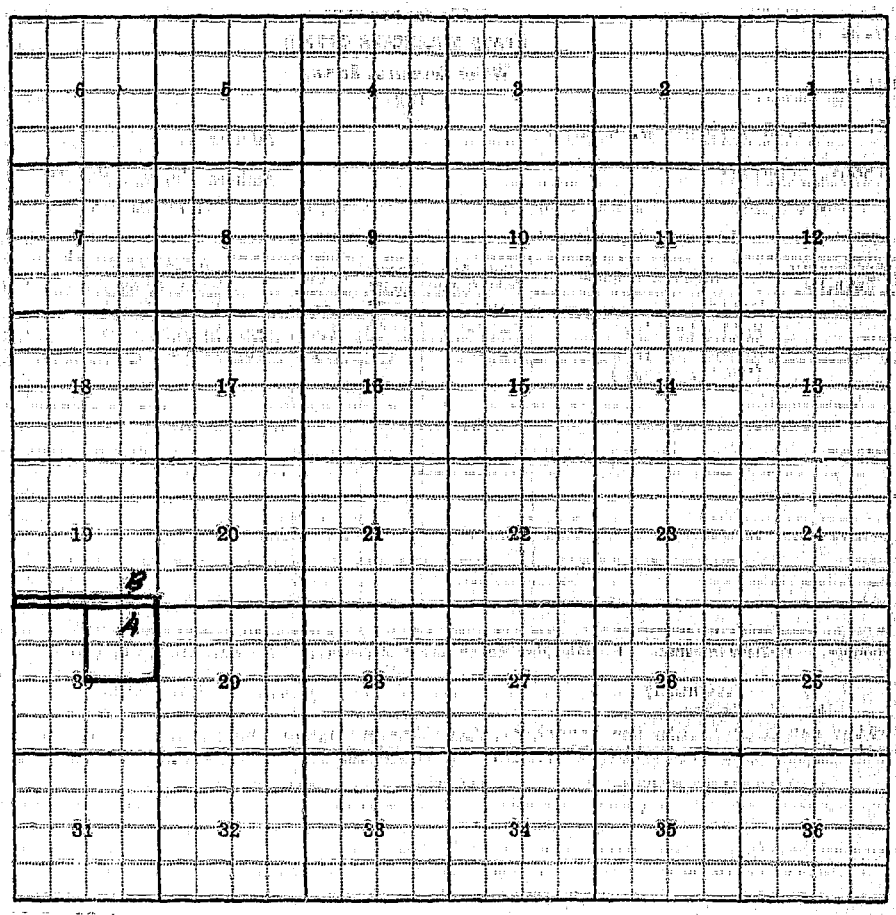
6
5
4
3
2
1
7
8
9
10
11
12
18
17
16
15
14
13
19
20
21
22
23
24
B
A
30
29
28
27
26
25
31
32
33
34
35
36

19-B, 30-A

P-1-A

County Missoula

STATE OF MONTANA
STATE ENGINEERS OFFICE
Water Resources Survey

T. 15N R. 21W Plat No. 35

Farm Checked: Date 7-8-59

Photo No. 1P-143

By David Pouliot

Legal Land Owner School Dist. #40 Address Frenchtown, Montana

Operator Address

Water is delivered by:— 1. Private System; 2. Ditch Company; 3. State Project; 4. Federal Project; X 5. Irrigation District

If under Ditch Company, Irrigation District, or Government Project, state the number of shares or inches, acre feet, as the case may be in said system

App. No. Decree No.	NAME OF APPROPRIATOR TO WHOM DECREED	NAME OF STREAM	Date App. Date Priority	Miner's Inches	In Use	NAME OF DITCH (Water Delivered By)	No.	R/F	P/G/S	Present Irr. Acres	Irrigable Acres
See Dist.		Hellgate River				Frenchtown Irrigation Dist.	5	R	Spr.	11.6	0

NOTE: R—Denotes Regular Irrigation. F—Flood Irrigation. P—Water diverted by means of pumping. G—Water diverted by gravity. S—Stored Water.

Condition of System Good Topography Valley River Basin Columbia River

Adequate Supply: Yes X No. Explain

Remarks 11.6 acres in Frenchtown Irrigation District.

Also in: Plat No. Twp. Rge.	Plat No. Twp. Rge.	Plat No. Twp. Rge.
Plat No. Twp. Rge.	Plat No. Twp. Rge.	Plat No. Twp. Rge.

Information From
Armand Lucier


6
5
4
3
2
1
7
8
9
10
11
12
18
17
16
15
14
13
19
20
21
22
23
24
30
29
28
27
26
25
31
32
33
34
35
36

35-D

F-1-A
County Missoula

STATE OF MONTANA
STATE ENGINEERS OFFICE
Water Resources Survey

T 15N R 21W Plat No. 35

Farm Checked: Date 7-21-59

Photo No. 1P-119

By David Pouliot

Legal Land Owner Esma Touchette Address

Operator Calvin Touchette Address Frenchtown, Montana

Water is deliverd by:— 1. Private System; 2. Ditch Company; 3. State Project; 4. Federal Project; X 5. Irrigation District

If under Ditch Company, Irrigation District, or Government Project, state the number of shares or inches, acre feet, as the case may be in said system

App. No. Decree No.	NAME OF APPROPRIATOR TO WHOM DECREED	NAME OF STREAM	Date App. Date Priority	Miner's Inches	In Use	NAME OF DITCH (Water Delivered By)	No.	R/F	P/G/S	Present Irr. Acres	Irrigable Acres
See Dist.		Hellgate River				Frenchtown Irrigation Dist.	5	R		44	75

NOTE: R—Denotes Regular Irrigation. F—Flood Irrigation. P—Water diverted by means of pumping. G—Water diverted by gravity. S—Stored Water.

Condition of System Good Topography Valley River Basin Columbia River

Adequate Supply: Yes X No Explain

Remarks 120.5 acres in Frenchtown Irrigation District.

Also in: Plat No. Twp. Rge. Plat No. Twp. Rge. Plat No. Twp. Rge.
Plat No. Twp. Rge. Plat No. Twp. Rge. Plat No. Twp. Rge.

Information From:
Calvin Touchette

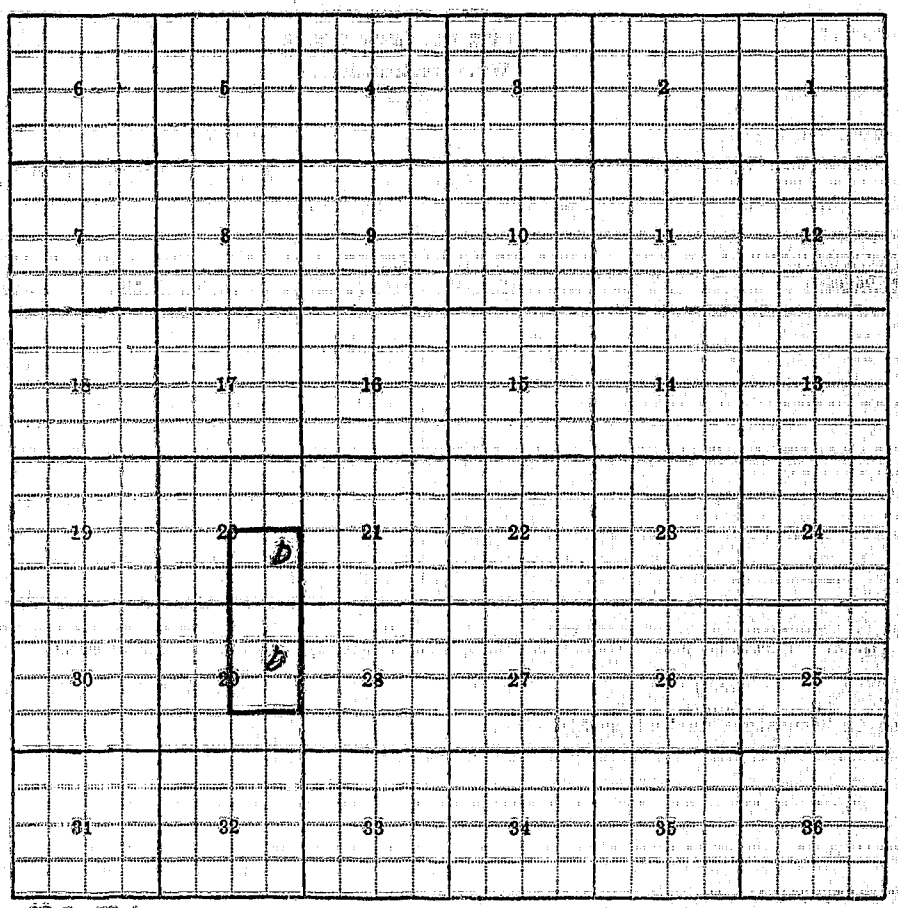
6
5
4
3
2
1
7
8
9
10
11
12
18
17
16
15
14
13
19
20
21
22
23
24
b
30
29
28
27
26
25
b
31
32
33
34
35
36

20-D, 29-A

F-1-A

County Missoula

Farm Checked: Date 7-21-59

By David Pouliot

STATE OF MONTANA
STATE ENGINEERS OFFICE
Water Resources Survey

T 15N R 21W Plat No. 35

Photo No. 1P-119

Legal Land Owner Robert & Anna Florence Touchette Address Frenchtown, Montana

Operator Same Address

Water is delivered by:— 1. Private System; 2. Ditch Company; 3. State Project; 4. Federal Project; X 5. Irrigation District

If under Ditch Company, Irrigation District, or Government Project state the number of shares or inches, acre feet, as the case may be in said system

App. No. Decree No.	NAME OF APPROPRIATOR TO WHOM DECREED	NAME OF STREAM	Date App. Date Priority	Miner's Inches	In Use	NAME OF DITCH (Water Delivered By)	No.	R/F	P/G/S	Present Irr. Acres	Irrigab Acres
See Dist.		Hellgate River				Frenchtown Irrigation Dist.	5	R		70	0
A-491	E. Donlan	Hellgate River	3-20-20	10000	See						
A-492	E. Donlan	Hellgate River	9-14-13	8000	Dist						

NOTE: R—Denotes Regular Irrigation. F—Flood Irrigation. P—Water diverted by means of pumping. G—Water diverted by gravity. S—Stored Water.

Condition of System Good Topography Valley River Basin Columbia River

Adequate Supply: Yes X No Explain

Remarks 100 acres in Frenchtown Irrigation District. In Robert Touchette name.

Also in: Plat No. Twp. Rge.	Plat No. Twp. Rge.	Plat No. Twp. Rge.
Plat No. Twp. Rge.	Plat No. Twp. Rge.	Plat No. Twp. Rge.

Information From: Robert Touchette

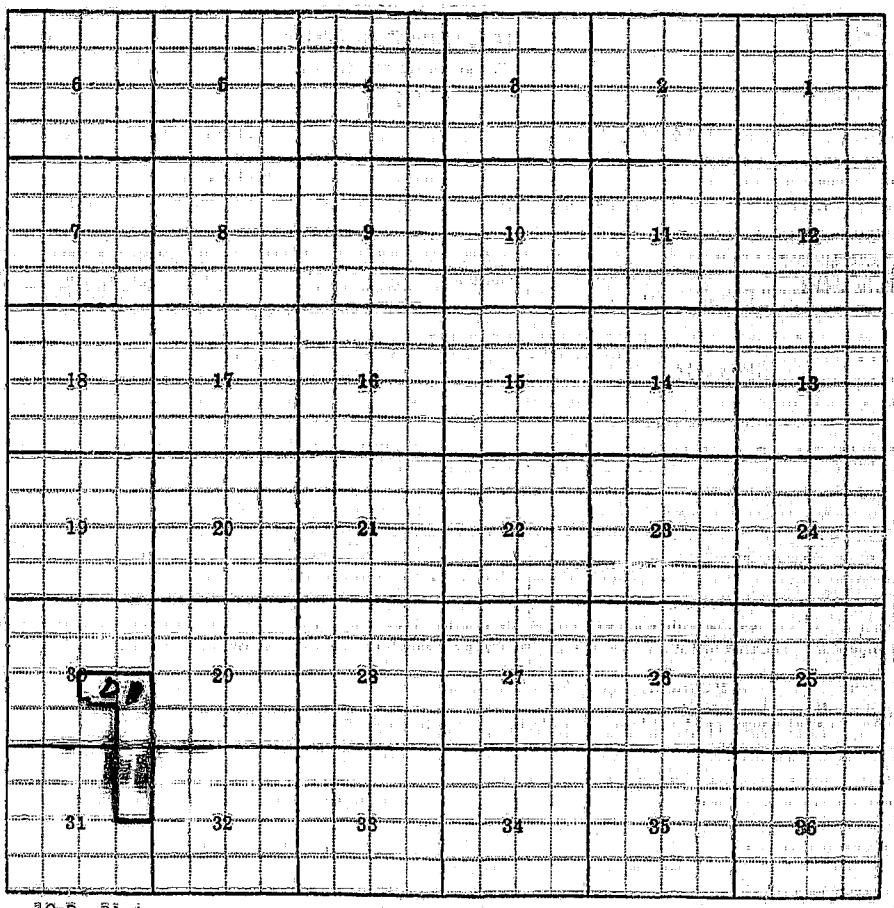
6
5
4
3
2
1
7
8
9
10
11
12
18
17
16
15
14
13
19
20
21
22
23
24
30
29
28
27
26
25
31
32
33
34
35
36

30-D, 31-A

F-1-A

County Missoula

STATE OF MONTANA

STATE ENGINEERS OFFICE

Water Resources Survey

T 15N R 21W Plat No. 35

Farm Checked: Date 7-21-59

Photo No. 1P-132

By David Pouliot

Legal Land Owner Emma Lou & W. B. Winniford, et al Address Frenchtown, Montana

Operator Name Address

Water is deliverd by:— 1. Private System; 2 Ditch Company; 3. State Project; 4. Federal Project; X 5. Irrigation District

If under Ditch Company, Irrigation District, or Government Project, state the number of shares or inches, acre feet, as the case may be in said system

App. No. Decree No.	NAME OF APPROPRIATOR TO WHOM DECREED	NAME OF STREAM	Date App. Date Priority	Miner's Inches	In Use	NAME OF DITCH (Water Delivered By)	No.	R/F	P/G/S	Present Irr. Acres	Irrigable Acres
See Dist		Hellgate River				Frenchtown Irrigation D.	5	R		232	170
A-492	E. Donlan	Hellgate River	9-14-33	8000	Dist						
A-106	Caroline Kline	Brown Creek	5-14-85	100	Stock						

NOTE: R—Denotes Regular Irrigation. F—Flood Irrigation. P—Water diverted by means of pumping. G—Water diverted by gravity. S—Stored Water.

Condition of System Good Topography Valley River Basin Columbia River

Adequate Supply: Yes X No Explain

Remarks 443.2 acres in Frenchtown Irrigation District.

Also in: Plat No. Twp. Rge.	Plat No. Twp. Rge.	Plat No. Twp. Rge.
Plat No. Twp. Rge.	Plat No. Twp. Rge.	Plat No. Twp. Rge.

Information From:

W. B. Winniford

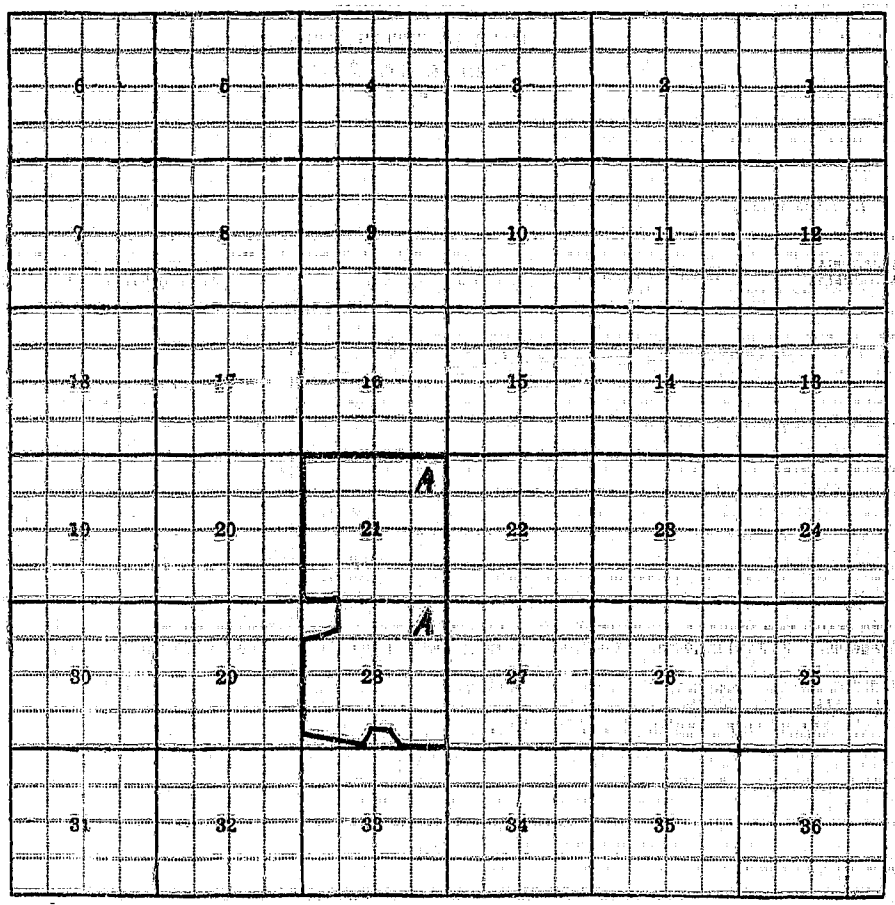
6
5
4
3
2
1
7
8
9
10
11
12
18
17
16
15
14
13
A
19
20
21
22
23
24
A
30
29
28
27
26
25
31
32
33
34
35
36

21-A, 58-A

F-1-A
County Missoula

Farm Checked: Date 8-11-59

By David Pouliot

STATE OF MONTANA
STATE ENGINEERS OFFICE
Water Resources Survey

T. 15N R. 21W Plat No. 35

Photo No. 1P-132

Legal Land Owner Leo & Mattie L. Wulfekuhle Address

Operator John Flaget-buying Address Frenchtown, Montana

Water is deliverd by: 1. Private System; 2. Ditch Company; 3. State Project; 4. Federal Project; x 5. Irrigation District

If under Ditch Company, Irrigation District, or Government Project, state the number of shares or inches, acre feet, as the case may be in said system

App. No. Decree No.	NAME OF APPROPRIATOR TO WHOM DECREED	NAME OF STREAM	Date App. Date Priority	Miner's Inches	In Use	NAME OF DITCH (Water Delivered By)	No.	R/F	P/G/S	Present Irr. Acres	Irrigable Acres
See Dist.		Hellgate River				Frenchtown Irrigation District	5	R		20	0

NOTE: R—Denotes Regular Irrigation. F—Flood Irrigation. P—Water diverted by means of pumping. G—Water diverted by gravity. S—Stored Water.

Condition of System Good Topography Valley River Basin Columbia River

Adequate Supply: Yes x No Explain

Remarks Has 20 acres in Frenchtown Irrigation District.
NOTE: Also in Orchard Homes #5

Also in: Plat No. 9 Twp. 13N Rge. 20W | Plat No. Twp. Rge. | Plat No. Twp. Rge.
Plat No. Twp. Rge. | Plat No. Twp. Rge. | Plat No. Twp. Rge.

Information From:
Art Donlan

Plat No. 35

1P-132

on District

G/S	Present Irr. Acres	Irrigable Acres
	20	0

cter.

River

From:

an

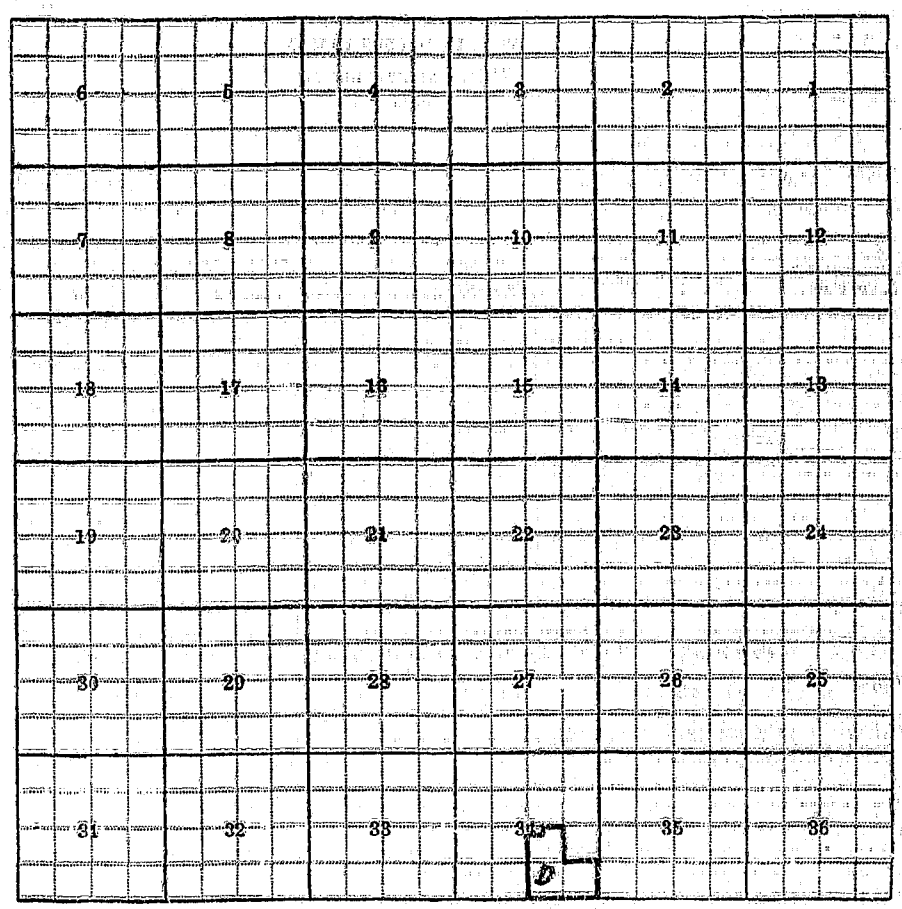

34=D