33
15N
23W

F-1-A

County Missoula

Farm Checked: Date 6-2-59

By Vaughn Chadbourne

STATE OF MONTANA
STATE ENGINEERS OFFICE
Water Resources Survey

T 15N R 23W Plat No. 33

Photo No. 1P-58

Legal Land Owner Raymond J. & Margaret M. Felton Address Huson, Montana

Operator Same Address

Water is deliverd by: X 1. Private System; 2. Ditch Company; 3. State Project; 4. Federal Project; 5. Irrigation District.

If under Ditch Company, Irrigation District, or Government Project, state the number of shares or inches, acre feet, as the case may be in said system

App. No. Decree No.	NAME OF APPROPRIATOR TO WHOM DECREED	NAME OF STREAM	Date App. Date Priority	Miner's Inches	In Use	NAME OF DITCH (Water Delivered By)	No.	R/F	P/G/S	Present Irr. Acres	Irrigable Acres
B-144	John E. Teters	Nine Mile Creek	6-20-31	390	340	Teeters (Ramberg-Felton)	1	F		178	0

NOTE: R—Denotes Regular Irrigation. F—Flood Irrigation. P—Water diverted by means of pumping. G—Water diverted by gravity. S—Stored Water.

Condition of System Good Topography River Basin Columbia River

Adequate Supply: Yes X No Explain

Remarks

Also in: Plat No. Twp. Rge.	Plat No. Twp. Rge.	Plat No. Twp. Rge.
Plat No. Twp. Rge.	Plat No. Twp. Rge.	Plat No. Twp. Rge.

Information From: Raymond & Margaret Felton

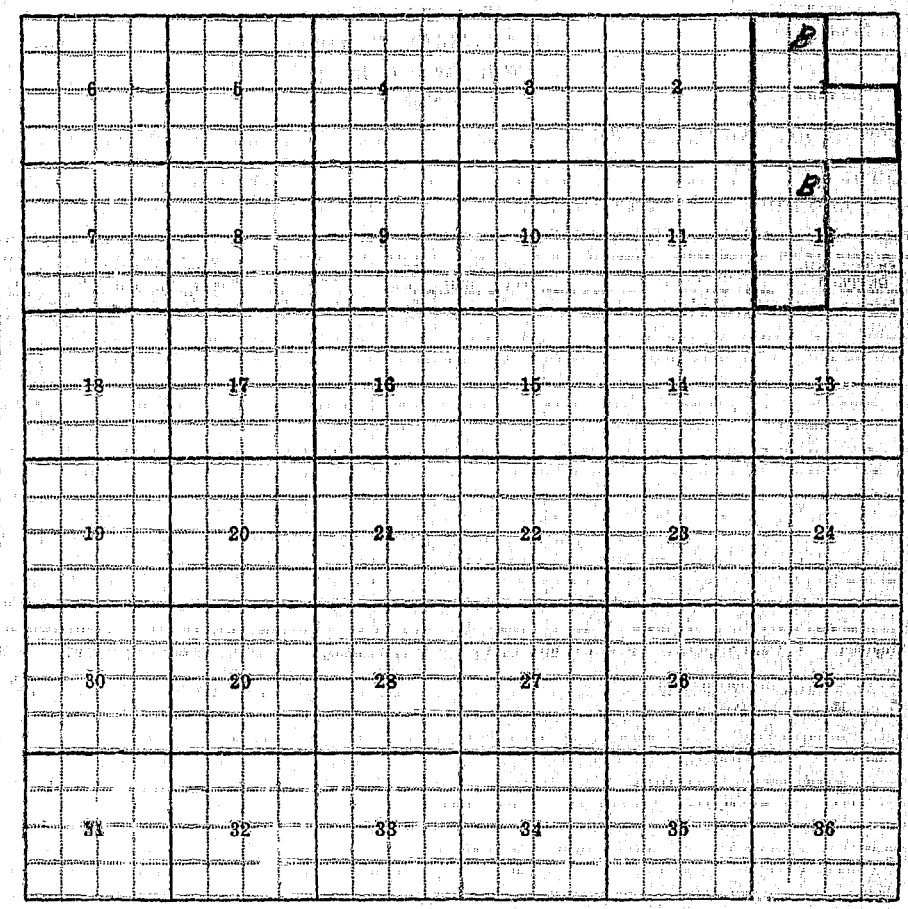
B
6
5
4
3
2
1
B
7
8
9
10
11
12
18
17
16
15
14
13
19
20
21
22
23
24
30
29
28
27
26
25
31
32
33
34
35
36

1=A, 12-B

F-1-A

County Missoula

Farm Checked: Date 6-2-59

By Vaughn Chadbourne

STATE OF MONTANA
STATE ENGINEERS OFFICE
Water Resources Survey

T 15N R 23W Plat No. 33

Photo No. 1P-59

Legal Land Owner Hilda Gustafson Address

Operator W. R. & Bobby Kreis - buying Address Huson, Montana

Water is delivered by:— * 1. Private System; 2. Ditch Company; 3. State Project; 4. Federal Project; 5. Irrigation District

If under Ditch Company, Irrigation District, or Government Project state the number of shares or inches, acre feet, as the case may be in said system

App. No. Decree No.	NAME OF APPROPRIATOR TO WHOM DECREED	NAME OF STREAM	Date App. Date Priority	Miner's Inches	In Use	NAME OF DITCH (Water Delivered By)	No.	R/F	P/G/S	Present Irr. Acres	Irrigable Acres
D-138	Fred & Hilda Gustafson	Nine Mile Creek	12-10-00	122	Yes	Gustafson	1	R		60	0
A-426	C. E. Anderson	Goose Creek	6-5-09	160	Stock	Gustafson	1	F)		0	63
A-427	Hattie Soucie	Goose Creek	3-17-00	100	Stock	Gustafson	1	F)			

NOTE: R—Denotes Regular Irrigation. F—Flood Irrigation. P—Water diverted by means of pumping. G—Water diverted by gravity. S—Stored Water.

Condition of System Good Topography River Basin Columbia River

Adequate Supply: Yes No Explain

Remarks

Also in: Plat No. Twp. Rge.	Plat No. Twp. Rge.	Plat No. Twp. Rge.
Plat No. Twp. Rge.	Plat No. Twp. Rge.	Plat No. Twp. Rge.

Information From:
W. R. & Bobby Kreis

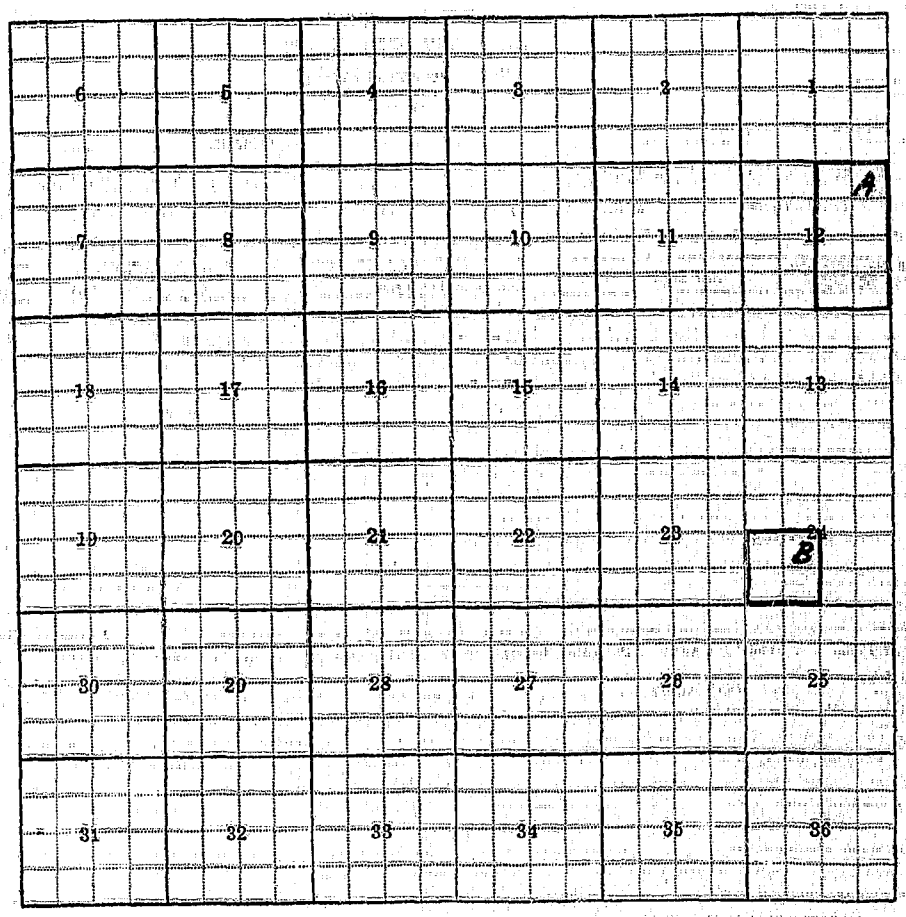
6
5
4
3
2
1
A
7
8
9
10
11
12
18
17
16
15
14
13
19
20
21
22
23
24
B
30
29
28
27
26
25
31
32
33
34
35
36

12-8, 24-B

F-1-A

County Missoula

Farm Checked: Date 6-2-59

By Vaughn Chadbourne

STATE OF MONTANA

STATE ENGINEERS OFFICE

Water Resources Survey

T. 15N R. 23W Plat No. 33

Photo No. 1P-5S

Legal Land Owner Wm. G. & E. C. Lonapre Address

Operator W. R. & Bobby Kreis - buying Address Huson, Montana

Water is deliverd by:— 1. Private System; 2. Ditch Company; 3. State Project; 4. Federal Project; 5. Irrigation District

If under Ditch Company, Irrigation District, or Government Project, state the number of shares or inches, acre feet, as the case may be in said system

App. No. Decree No.	NAME OF APPROPRIATOR TO WHOM DECREED	NAME OF STREAM	Date App. Date Priority	Miner's Inches	In Use	NAME OF DITCH (Water Delivered By)	No.	R/F	P/G/S	Present Irr. Acres	Irrigable Acres
	NO IRRIGATION										
A-118	N. A. Reutter	~~Butler or Butter~~ Creek	7-24-31	200	No						
A-1300	J. M. Sherman	Spring Gulch	6-11-19	100	Stock						

NOTE: R—Denotes Regular Irrigation. F—Flood Irrigation. P—Water diverted by means of pumping. G—Water diverted by gravity. S—Stored Water.

Condition of System Topography River Basin Columbia River

Adequate Supply: Yes No Explain

Remarks

Also in:								
Plat No. 34	Twp. 14N	Rge. 22W	Plat No.	Twp.	Rge.	Plat No.	Twp.	Rge.
Plat No. 41	Twp. 14N	Rge. 23W	Plat No.	Twp.	Rge.	Plat No.	Twp.	Rge.

Information From: W. R. & Bobby Kreis


A
6
5
4
3
2
1
7
8
9
10
11
12
18
17
16
15
14
13
19
20
21
22
23
24
30
29
28
27
26
25
31
32
33
34
35
36

1-A

F-1-A

County Missoula

STATE OF MONTANA
STATE ENGINEERS OFFICE
Water Resources Survey

T 15N R 23W Plat No. 33

Farm Checked: Date 5-28-59

Photo No. 1P-58

By Vaughn Chadbourne

Legal Land Owner Ed & Thresa Ramberg Address Huson, Montana

Operator Same Address

Water is delivered by:— x 1. Private System; 2. Ditch Company; 3. State Project; 4. Federal Project; 5. Irrigation District

If under Ditch Company, Irrigation District, or Government Project, state the number of shares or inches, acre feet, as the case may be in said system

App. No. Decree No.	NAME OF APPROPRIATOR TO WHOM DECREED	NAME OF STREAM	Date App. Date Priority	Miner's Inches	In Use	NAME OF DITCH (Water Delivered By)	No.	R/F	P/G/S	Present Irr. Acres	Irrigable Acres
A-130	W. H. Palmer	Butter or Butler Cr.	3-26-22	400	3/4	Palmer (Ramberg)	1	F		30	0
A-125	J. A. Grover	Butter or Butler Cr.	2-19-03	500	Part	Palmer (Ramberg)	1	F			
A-126	Joseph Grover	Butter or Butler Cr.	5-15-96	160	Yes	Palmer (Ramberg)	1	F			
A-127	Mary W. Grover	Butter or Butler Cr.	6-8-08	120	Yes	Palmer (Ramberg)	1	F			
Use		Nine Mile Creek				Demin - Ramberg	1	F		30	0
D-144	John E. Teeters	Nine Mile Creek	6-20-31	390	50	Teeters (Ramberg-Felton)	1	F		35	0

NOTE: R—Denotes Regular Irrigation. F—Flood Irrigation. P—Water diverted by means of pumping. G—Water diverted by gravity. S—Stored Water.

Condition of System Good Topography River Basin Columbia River

Adequate Supply: Yes No Explain

Remarks This place has the use of 50 miner's inches of D-144 in exchange for the Teeter's ditch right of way.

Also in: Plat No. 23 Twp. 16N Rge. 23W	Plat No. Twp. Rge.	Plat No. Twp. Rge.
Plat No. Twp. Rge.	Plat No. Twp. Rge.	Plat No. Twp. Rge.

Information From: Ed Ramberg

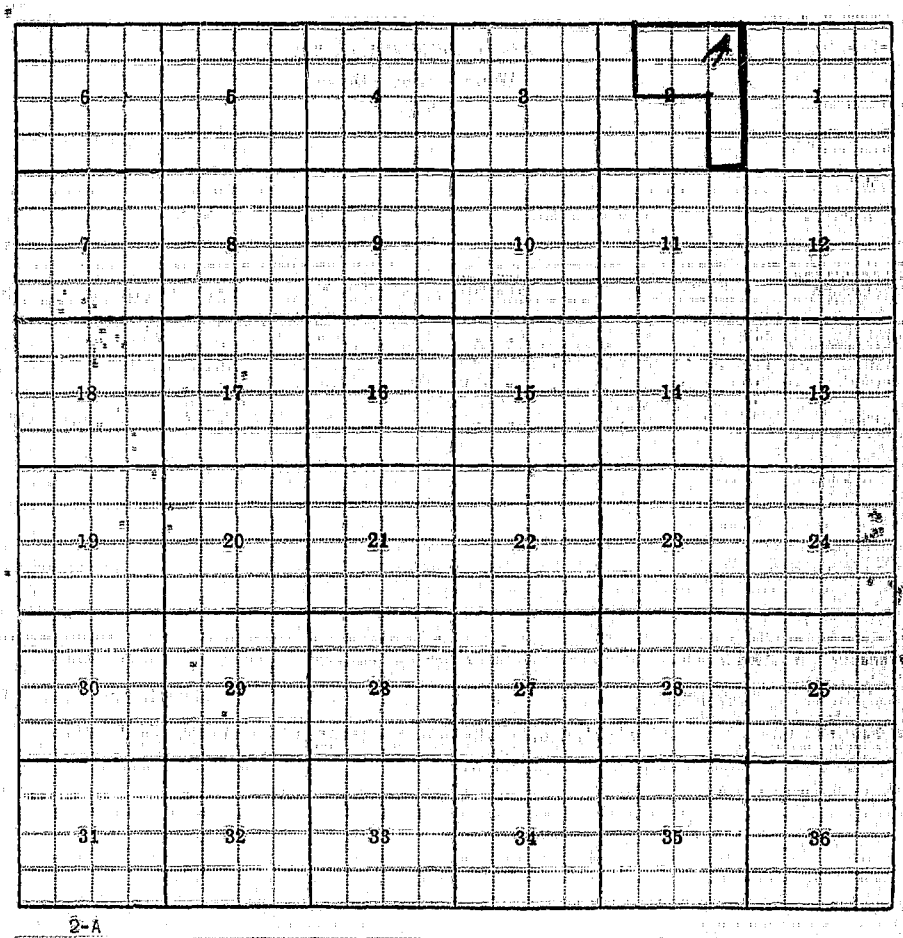
4
6
5
4
3
2
1
7
8
9
10
11
12
18
17
16
15
14
13
19
20
21
22
23
24
30
29
28
27
26
25
31
32
33
34
35
36

2-A

33
15N
23W

F-1-A

County Missoula

Farm Checked: Date 6-2-59

By Vaughn Chadbourne

STATE OF MONTANA
STATE ENGINEERS OFFICE
Water Resources Survey

T. 15N R. 23W Plat No. 33

Photo No. 1P-58

Legal Land Owner Raymond J. & Margaret M. Felton Address Huson, Montana

Operator Same Address

Water is deliverd by:— X 1. Private System; 2. Ditch Company; 3. State Project; 4. Federal Project; 5. Irrigation District

If under Ditch Company, Irrigation District, or Government Project, state the number of shares or inches, acre feet, as the case may be in said system

App. No. Decree No.	NAME OF APPROPRIATOR TO WHOM DECREED	NAME OF STREAM	Date App. Date Priority	Miner's Inches	In Use	NAME OF DITCH (Water Delivered By)	No.	R/F	P/G/S	Present Irr. Acres	Irrigable Acres
D-144	John E. Teters	Nine Mile Creek	6-20-31	390	340	Teeters (Ramberg-Felton)	1	F		178	0

NOTE: R—Denotes Regular Irrigation. F—Flood Irrigation. P—Water diverted by means of pumping. G—Water diverted by gravity. S—Stored Water.

Condition of System Good Topography River Basin Columbia River

Adequate Supply. Yes X No Explain

Remarks

Also in: Plat No. Twp. Rge.	Plat No. Twp. Rge.	Plat No. Twp. Rge.
Plat No. Twp. Rge.	Plat No. Twp. Rge.	Plat No. Twp. Rge.

Information From:
Raymond & Margaret Felton

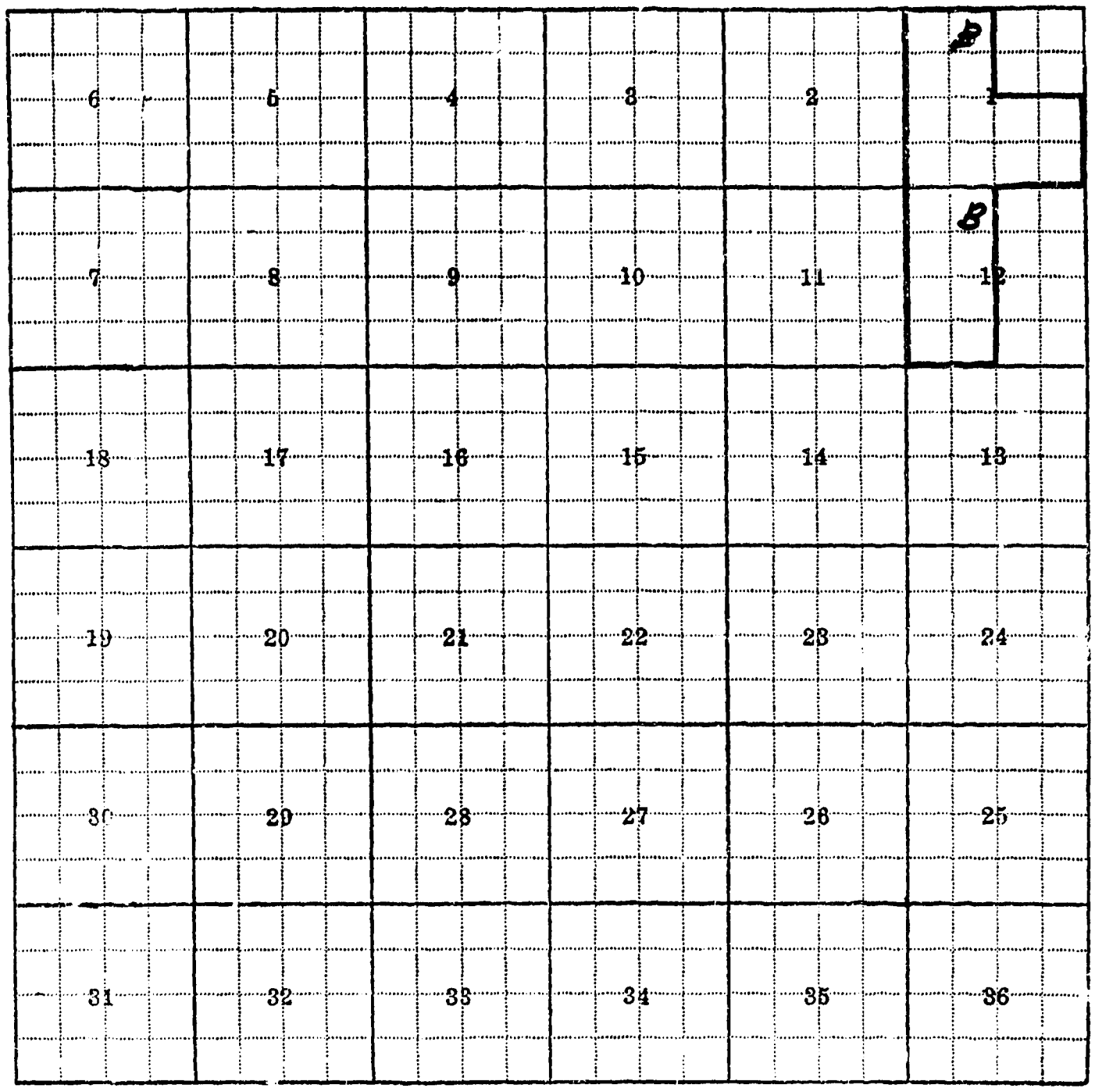
A
1
6
5
4
3
2
B
12
7
8
9
10
11
18
17
16
15
14
13
19
20
21
22
23
24
30
29
28
27
26
25
31
32
33
34
35
36

1-A, 12-B

F-1-A

County Missoula

Farm Checked: Date 6-2-59

By Vaughn Chadbourne

STATE OF MONTANA
STATE ENGINEERS OFFICE
Water Resources Survey

T. 15N R. 22W Plat No. 33

Photo No. 1P-59

Legal Land Owner Hilda Gustafson Address

Operator W. R. & Bobby Kreis - buying Address Huson, Montana

Water is deliverd by:— x 1. Private System; 2. Ditch Company; 3. State Project; 4. Federal Project; 5. Irrigation District

If under Ditch Company, Irrigation District, or Government Project, state the number of shares or inches, acre feet, as the case may be in said system

App. No. Decree No.	NAME OF APPROPRIATOR TO WHOM DECREED	NAME OF STREAM	Date App. Date Priority	Miner's Inches	In Use	NAME OF DITCH (Water Delivered By)	No.	R/F	P/G/S	Present Irr. Acres	Irrigable Acres
D-138	Fred & Hilda Gustafson	Nine Mile Creek	12-10-99	122	Yes	Gustafson	1	R		60	0
A-426	C. E. Anderson	Goose Creek	6-5-09	160	Stock	Gustafson	1	F)		0	13
A-427	Hattie Soucie	Goose Creek	3-17-00	100	Stock	Gustafson	1	F)			

NOTE: R—Denotes Regular Irrigation. F—Flood Irrigation. P—Water diverted by means of pumping. G—Water diverted by gravity. S—Stored Water.

Condition of System Good Topography River Basin Columbia River

Adequate Supply: Yes x No. Explain

Remarks

Also in: Plat No. Twp. Rge. | Plat No. Twp. Rge. | Plat No. Twp. Rge.
Plat No. Twp. Rge. | Plat No. Twp. Rge. | Plat No. Twp. Rge.

Information From:
W. R. & Bobby Kreis

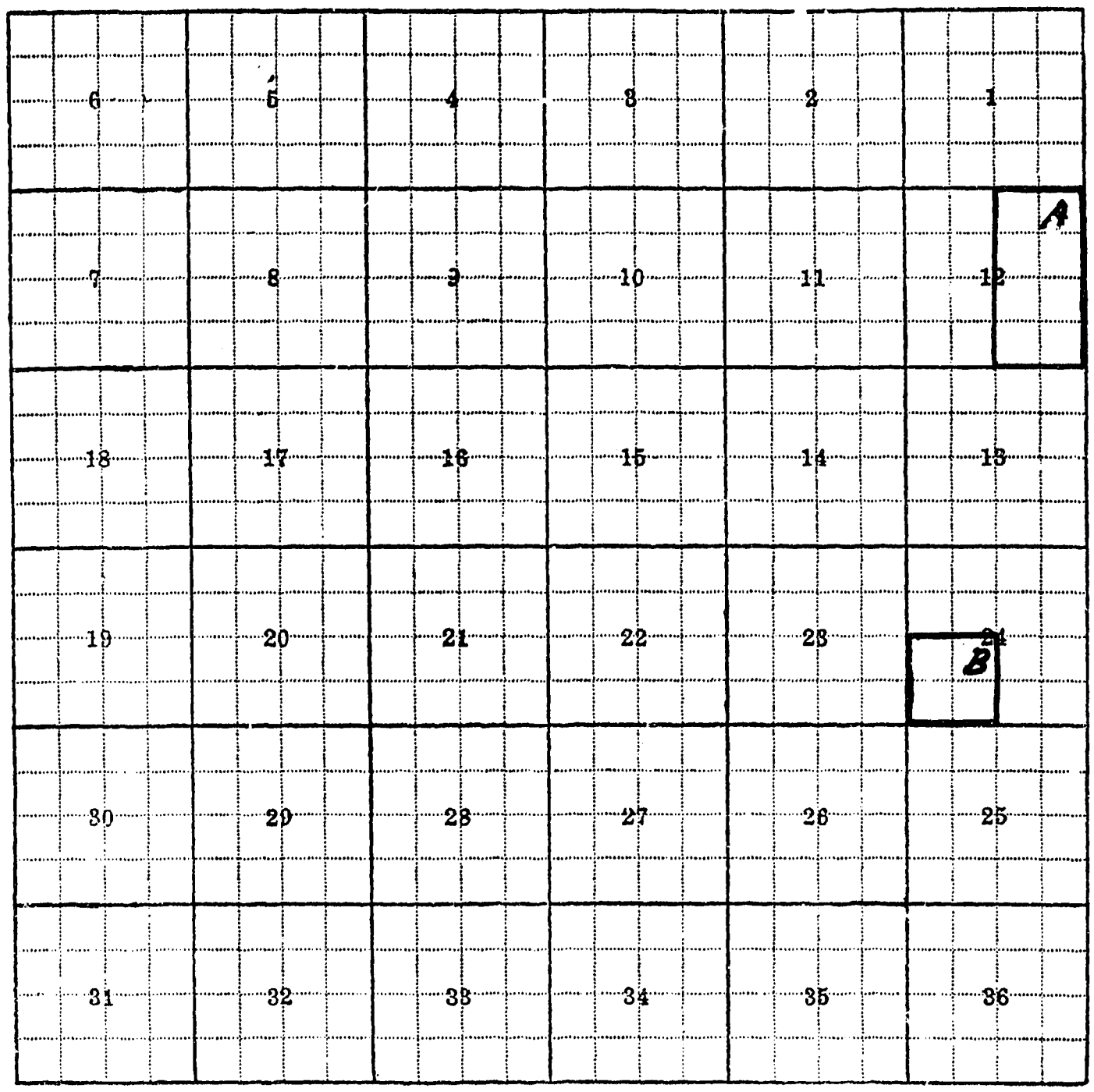
6
5
4
3
2
1
7
8
9
10
11
12
A
18
17
16
15
14
13
19
20
21
22
23
24
B
30
29
28
27
26
25
31
32
33
34
35
36

12-A, 24-B

F-1-A

County Missoula

Farm Checked: Date 6-2-59

By Vaughn Chadbourne

STATE OF MONTANA
STATE ENGINEERS OFFICE
Water Resources Survey

T. 15N R. 23W Plat No. 33

Photo No. 1P-58

Legal Land Owner Wm. G. & E. C. Lanopre Address

Operator W. R. & Bobby Kreis - buying Address Huson, Montana

Water is deliverd by:— 1. Private System; 2. Ditch Company; 3. State Project; 4 Federal Project; 5. Irrigation District

If under Ditch Company, Irrigation District, or Government Project, state the number of shares or inches, acre feet, as the case may be in said system

App. No. Decree No.	NAME OF APPROPRIATOR TO WHOM DECREED	NAME OF STREAM	Date App. Date Priority	Miner's Inches	In Use	NAME OF DITCH (Water Delivered By)	No.	R/F	P/G/S	Present Irr. Acres	Irrigable Acres
	NO IRRIGATION										
A-118	N. A. Beutter	~~Butler or Butter~~ Creek	7-24-31	200	No						
A-1309	J. M. Sherman	Spring Gulch	6-11-19	100	Stock						

NOTE: R—Denotes Regular Irrigation. F—Flood Irrigation. P—Water diverted by means of pumping. G—Water diverted by gravity. S—Stored Water.

Condition of System Topography River Basin Columbia River

Adequate Supply: Yes No Explain

Remarks

Also in: Plat No. 34 Twp. 15N Rge. 22W	Plat No. Twp. Rge.	Plat No. Twp. Rge.
Plat No. Twp. Rge.	Plat No. Twp. Rge.	Plat No. Twp. Rge.

Information From:

W. R. & Bobby Kreis

6	5	4	3	2	1
7	8	9	10	11	12
18	17	16	15	14	13
19	20	21	22	23	24
30	29	28	27	26	25
31	32	33	34	35	36

1-A

F-1-A

County Missoula

Farm Checked: Date 5-28-59

By Vaughn Chadbourne

STATE OF MONTANA
STATE ENGINEERS OFFICE
Water Resources Survey

T. 15N R. 23W Plat No. 33

Photo No. 1P-58

Legal Land Owner Ed & Thresa Ramberg Address Huson, Montana

Operator Same Address

Water is deliverd by:— x 1. Private System; 2. Ditch Company; 3. State Project; 4. Federal Project; 5. Irrigation District

If under Ditch Company, Irrigation District, or Government Project, state the number of shares or inches, acre feet, as the case may be in said system

App. No. Decree No.	NAME OF APPROPRIATOR TO WHOM DECREED	NAME OF STREAM	Date App. Date Priority	Miner's Inches	In Use	NAME OF DITCH (Water Delivered By)	No.	R/F	P/G/S	Present Irr. Acres	Irrigable Acres
A-130	W. H. Palmer	Butter or Butler Cr.	3-26-22	400	3/4	Palmer (Ramberg)	1	F)		30	0
A-125	J. A. Grover	Butter or Butler Cr.	2-19-03	500	Part	Palmer (Ramberg)	1	F)			
A-126	Joseph Grover	Butter or Butler Cr.	5-15-96	160	Yes	Palmer (Ramberg)	1	F)			
A-127	Mary W. Grover	Butter or Butler Cr.	6-8-08	120	Yes	Palmer (Ramberg)	1	F)			
Use		Nine Mile Creek				Demin - Ramberg	1	F		30	0
D-144	John E. Teeters	Nine Mile Creek	6-20-31	390	50	Teeters (Ramberg-Felton)	1	F		35	0

NOTE: R—Denotes Regular Irrigation. F—Flood Irrigation. P—Water diverted by means of pumping. G—Water diverted by gravity. S—Stored Water.

Condition of System Good Topography River Basin Columbia River

Adequate Supply: Yes No Explain

Remarks This place has the use of 50 miner's inches of D-144 in exchange for the Teeter's ditch right of way.

Also in: Plat No. 23 Twp. 16N Rge. 23W	Plat No. Twp. Rge.	Plat No. Twp. Rge.
Plat No. Twp. Rge.	Plat No. Twp. Rge.	Plat No. Twp. Rge.

Information From:

Ed Ramberg

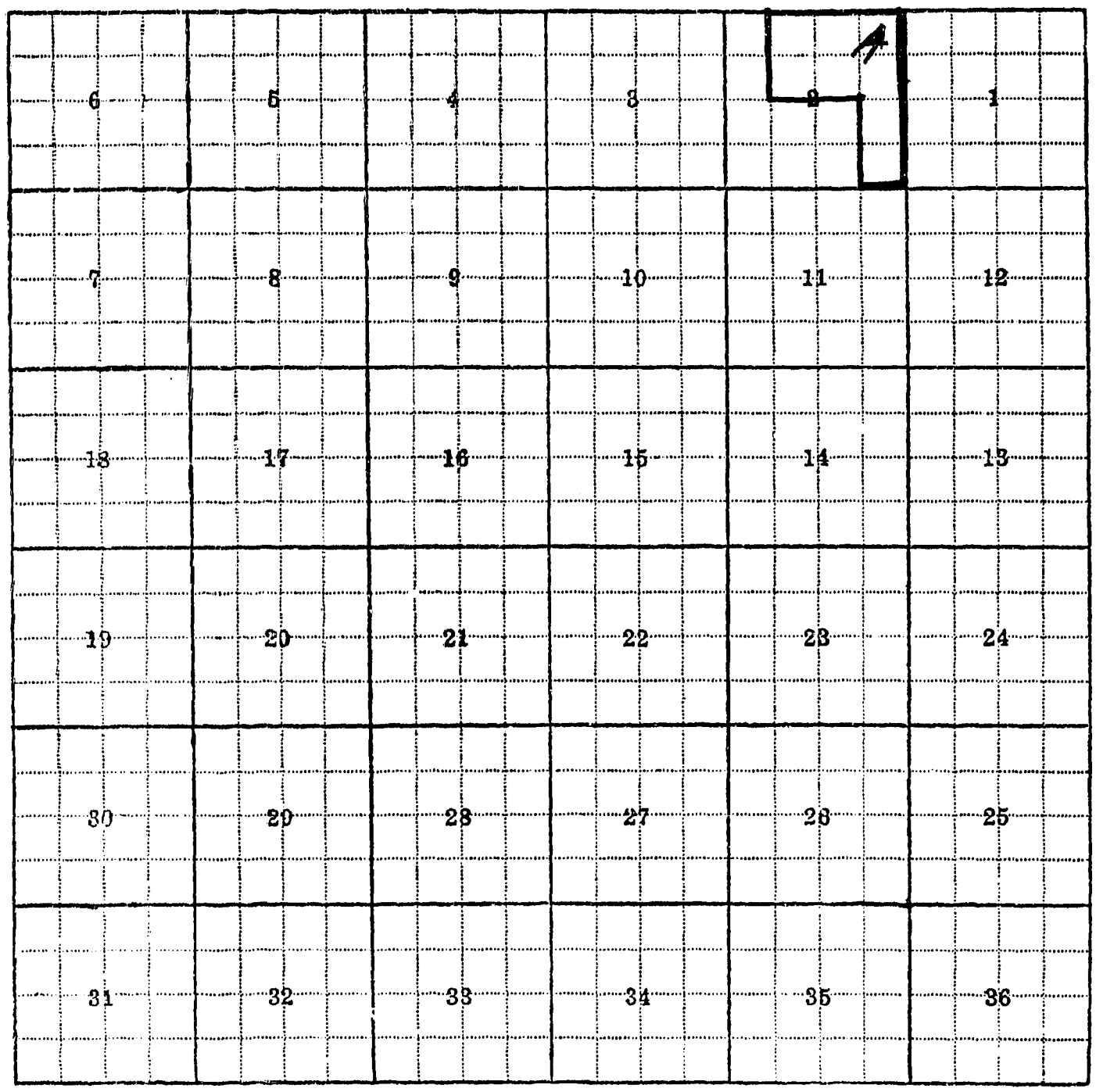
6
5
4
3
2
1
7
8
9
10
11
12
18
17
16
15
14
13
19
20
21
22
23
24
30
29
28
27
26
25
31
32
33
34
35
36

2-A