32
16N
14W

F-1-A

County Missoula

STATE OF MONTANA
STATE ENGINEERS OFFICE
Water Resources Survey

T 16N R 14W Plat No. 32

Farm Checked: Date 5-19-59

Photo No. 3P-188; 3P-189; 3P-190; 3P-191; 3P-196; 3P-197; 3P-198; 4P-16; 4P-18; 4P-19

By Robert Peter

Legal Land Owner A. C. M. Address

Operator Address

Water is delivered by:— 1. Private System; 2. Ditch Company; 3. State Project; 4. Federal Project; 5. Irrigation District

If under Ditch Company, Irrigation District, or Government Project, state the number of shares or inches, acre feet, as the case may be in said system

App. No. Decree No.	NAME OF APPROPRIATOR TO WHOM DECREED	NAME OF STREAM	Date App. Date Priority	Miner's Inches	In Use	NAME OF DITCH (Water Delivered By)	No.	R/F	P/G/S	Present Irr. Acres	Irrigable Acres
	NO IRRIGATION										
A-359	Ray D. Dewell	Fish Creek & Springs	6-22-09	400	No-Part						
A-365	Chas. T. Merrill	N. Fk. Stanley Creek	1-13-09	360	No-%						

NOTE: R—Denotes Regular Irrigation. F—Flood Irrigation. P—Water diverted by means of pumping. G—Water diverted by gravity. S—Stored Water.

Condition of System Topography River Basin Columbia River

Adequate Supply: Yes No Explain

Remarks

Also in:					
Plat No. 21 Twp. 15N Rge. 23W	Plat No. 50 Twp. 14N Rge. 17W	Plat No. 59 Twp. 13N Rge. 17W
Plat No. 41 Twp. 14N Rge. 15W	Plat No. 51 Twp. 13N Rge. 16W	Plat No. 64 Twp. 13N Rge. 22W

Information From: Field Survey

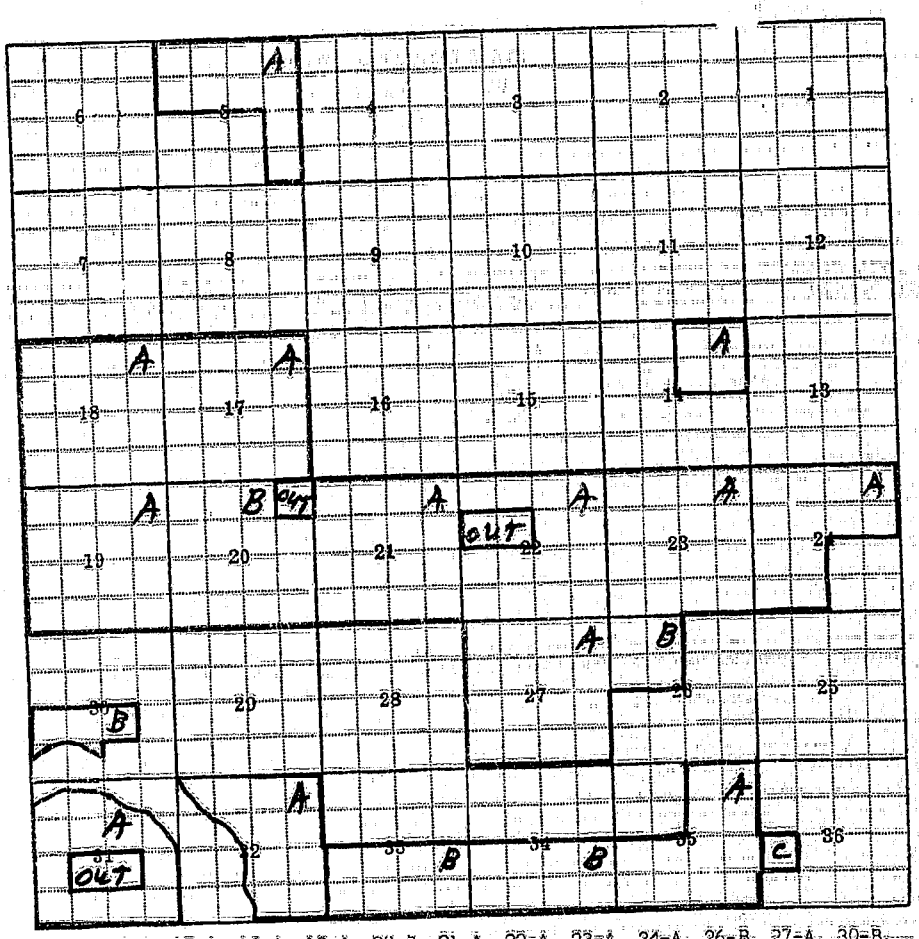

5-A, 14-A, 17-A, 18-A, 19-A, 20-B, 21-A, 22-A, 23-A, 24-A, 26-B, 27-A, 30-B, 31-A, 32-A, 33-B, 34-B, 35-A, 36-C

F-1-A

County Missoula

STATE OF MONTANA

STATE ENGINEERS OFFICE

Water Resources Survey

T. 16N R. 14W Plat No. 32

Farm Checked: Date 5-19-59

Photo No. 4P-16

By Robert Peter

Legal Land Owner John A. Willard, Jr. Address

Operator Same Address

Water is deliverd by:— 1. Private System; 2. Ditch Company; 3. State Project; 4. Federal Project; 5. Irrigation District

If under Ditch Company, Irrigation District, or Government Project, state the number of shares or inches, acre feet, as the case may be in said system

App. No. Decree No.	NAME OF APPROPRIATOR TO WHOM DECREED	NAME OF STREAM	Date App. Date Priority	Miner's Inches	In Use	NAME OF DITCH (Water Delivered By)	No.	R/F	P/G/S	Present Irr. Acres	Irrigable Acres
	NO IRRIGATION										
A-630A	John A. Willard, Jr.	Coty Lake	7-30-56	100	No						

NOTE: R—Denotes Regular Irrigation. F—Flood Irrigation. P—Water diverted by means of pumping. G—Water diverted by gravity. S—Stored Water.

Condition of System ..... Topography ..... River Basin Columbia River

Adequate Supply: Yes..... No..... Explain .....

Remarks .....

Also in: Plat No..... Twp..... Rge.....	Plat No..... Twp..... Rge.....	Plat No..... Twp..... Rge.....
Plat No..... Twp..... Rge.....	Plat No..... Twp..... Rge.....	Plat No..... Twp..... Rge.....

Information From:
Wm. Alton

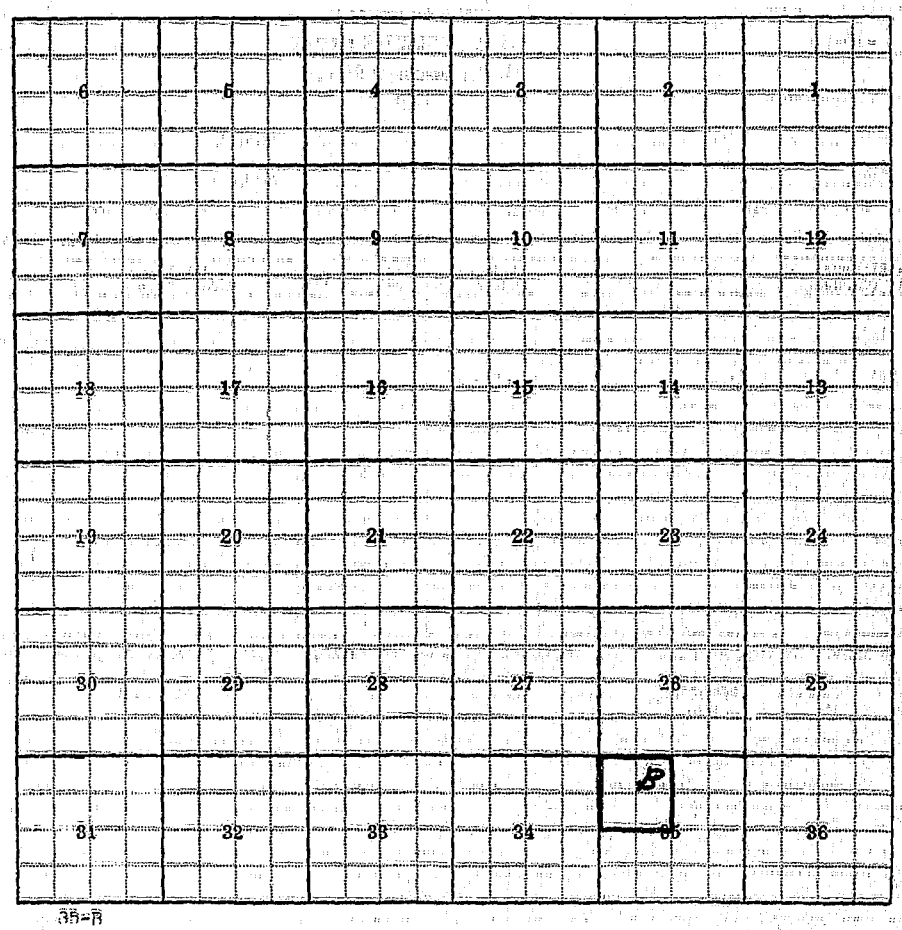
6
5
4
3
2
1
7
8
9
10
11
12
18
17
16
15
14
13
19
20
21
22
23
24
30
29
28
27
26
25
31
32
33
34
35
36
B

35=B

F-1-A

County Missoula

Form Checked: Date 5-10-50

By Robert Peter

STATE OF MONTANA
STATE ENGINEERS OFFICE
Water Resources Survey

T. 16N R. 14W Plat No. 32

Photo No. 4P-16

Legal Land Owner William E. & Nessie B. Alton Address

Operator ~~Same~~ Frank Barlow (Contract for deed) Address Greensburg Mont

Water is delivered by:— X 1. Private System; 2. Ditch Company; 3. State Project; 4. Federal Project; 5. Irrigation District

If under Ditch Company, Irrigation District, or Government Project, state the number of shares or inches, acre feet, as the case may be in said system

App. No. Decree No.	NAME OF APPROPRIATOR TO WHOM DECREED	NAME OF STREAM	Date App. Date Priority	Miner's Inches	In Use	NAME OF DITCH (Water Delivered By)	No.	R/F	P/G/S	Present Irr. Acres	Irrigable Acres
D-145A	James & John										
	Manning and										
	Henry Sharp	N. Fk. Shanley Cr.	9-1888	1000	Yes	Sharp-Manning Ditch	1	R)		187	0
D-145B	D. C. Chambers	N. Fk. Shanley Cr.	7-15-92	200	Yes	Chambers Ditch	1	R)			
A-1209	Henry Sharp	Sharp Creek	5-1-89	400	Yes	Sharp Ditch	1	R)			
A-1724	Hugh M. & Lela F.										
	Mellinger	Unnamed Creek	9-29-33	100	No						

NOTE: R—Denotes Regular Irrigation. F—Flood Irrigation. P—Water diverted by means of pumping. G—Water diverted by gravity. S—Stored Water.

Condition of System Topography River Basin Columbia River

Adequate Supply: Yes No Explain

Remarks D-145A is D-257 = Powell County index number.
D-145B is D-254 = Powell County index number.

Also in: Plat No. Twp. Rge.	Plat No. Twp. Rge.	Plat No. Twp. Rge.
Plat No. Twp. Rge.	Plat No. Twp. Rge.	Plat No. Twp. Rge.

Information From: William Alton

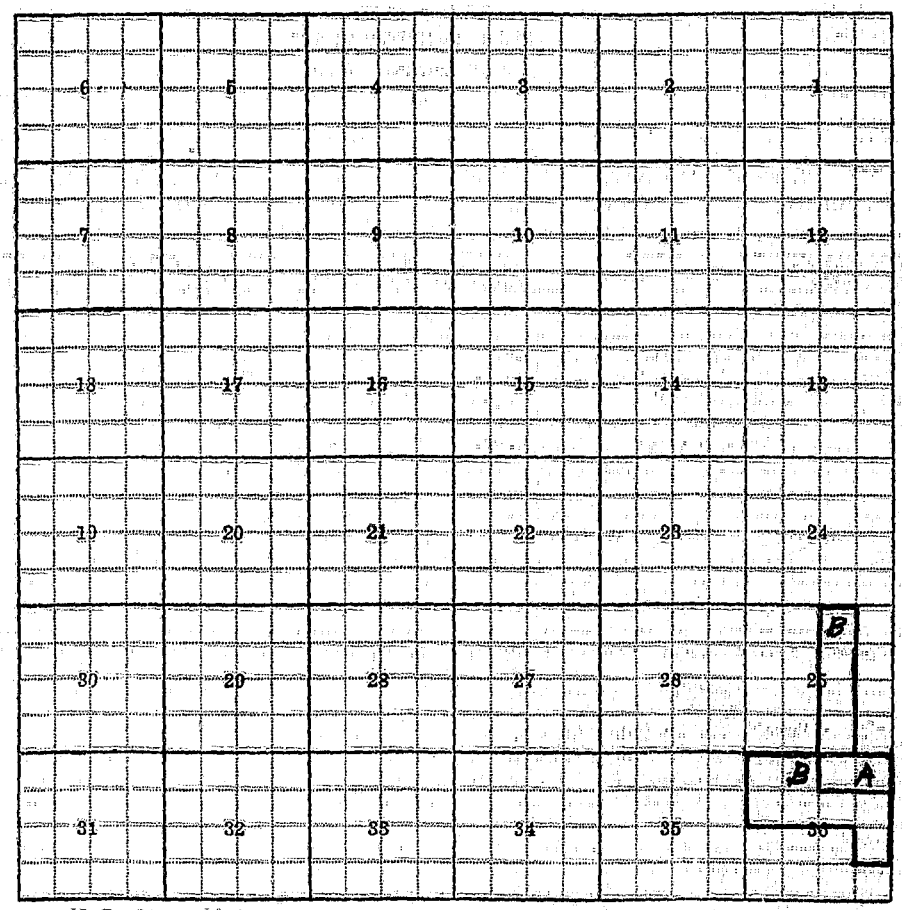

25-B, 36-B, 36-A.

36-A in Federal Land Bank % William E. Alton name.

F-1-A

County Missoula

STATE OF MONTANA

STATE ENGINEERS OFFICE

Water Resources Survey

T. 16N R. 14W Plat No. 32

Photo No. 4P-16

Farm Checked: Date 5-19-59

By Robert Peter

Legal Land Owner ~~James R. & Emma L. Fry~~ Harry L. Campbell - Mae G. Campbell

Address Greenough, Mont.

Operator ~~Jake Bara-buying~~ "

Address

Water is delivered by:— 1. Private System; 2. Ditch Company; 3. State Project; 4. Federal Project; 5. Irrigation District

If under Ditch Company, Irrigation District, or Government Project, state the number of shares or inches, acre feet, as the case may be in said system

App. No. Decree No.	NAME OF APPROPRIATOR TO WHOM DECREED	NAME OF STREAM	Date App. Date Priority	Miner's Inches	In Use	NAME OF DITCH (Water Delivered By)	No.	R/F	P/G/S	Present Irr. Acres	Irrigable Acres
A-1210	Agnes E. Tufts	Sharp Creek	5-16-39	500	No	Sharp Ditch	1	F)		0	94
No rights		W. Fk. Shanley				Sharp-Manning Ditch	1	F)			
A-107A	E. W. Schmidt	Bruce & Ernies Creek	12-17-52	All	No*						
	SOIL BANK - NO IRRIGATION										

NOTE: R—Denotes Regular Irrigation. F—Flood Irrigation. P—Water diverted by means of pumping. G—Water diverted by gravity. S—Stored Water.

Condition of System ..... Topography ..... River Basin Columbia River

Adequate Supply: Yes ..... No ..... Explain .....

Remarks * Location uncertain. No one there knew where located.
No rights from W. Fk. Shanley Creek. Has used some in part when Manning and others has allowed use.

Also in:								
Plat No.	Twp.	Rge.	Plat No.	Twp.	Rge.	Plat No.	Twp.	Rge.
Plat No.	Twp.	Rge.	Plat No.	Twp.	Rge.	Plat No.	Twp.	Rge.

Information From: Jake Bara


6
5
4
3
2
1
7
8
9
10
11
12
18
17
16
15
14
13
19
20
21
22
23
24
A
A
30
29
28
27
26
25
31
32
33
34
35
36

25-A

T.1.A
County Missoula

Farm Checked: Date 5-19-59

By Robert Peter

STATE OF MONTANA
STATE ENGINEERS OFFICE
Water Resources Survey

T. 16N R. 14W Plat No. 32

Photo No. 3P-197; 3P-198; 3P-18

Legal Land Owner Alma Manley Address

Operator Sam Drew-buying Address Greenough

Water is delivered by:— 1. Private System; 2. Ditch Company; 3. State Project; 4. Federal Project; 5. Irrigation District

If under Ditch Company, Irrigation District, or Government Project, state the number of shares or inches, acre feet, as the case may be in said system

App. No. (Decree No.)	NAME OF APPROPRIATOR TO WHOM DECREED	NAME OF STREAM	Date App. Date Priority	Miner's Inches	In Use	NAME OF DITCH (Water Delivered By)	No.	R/F	P/G/S	Present Irr. Acres	Irrigable Acres
A-358	Wm. Dills	Fish Creek & Fish Lake	10-1-93	300	Yes						
A-1309	William Dills	Unnamed Spring	12-1-94	200	Yes						

NOTE:—R—Denotes Regular Irrigation. F—Flood Irrigation. P—Water diverted by means of pumping. G—Water diverted by gravity. S—Stored Water.

Condition of System Topography River Basin Columbia River

Adequate Supply: Yes No Explain

Remarks Used only for fish culture.

Also in: Plat No. Twp. Rge.	Plat No. Twp. Rge.	Plat No. Twp. Rge.
Plat No. Twp. Rge.	Plat No. Twp. Rge.	Plat No. Twp. Rge.

Information From:
Sam Drew

Plat No. 32

; 3P-198; 3P-189

District

's	Present Irr. Acres	Irrigable Acres

er.

iver

rom:

N

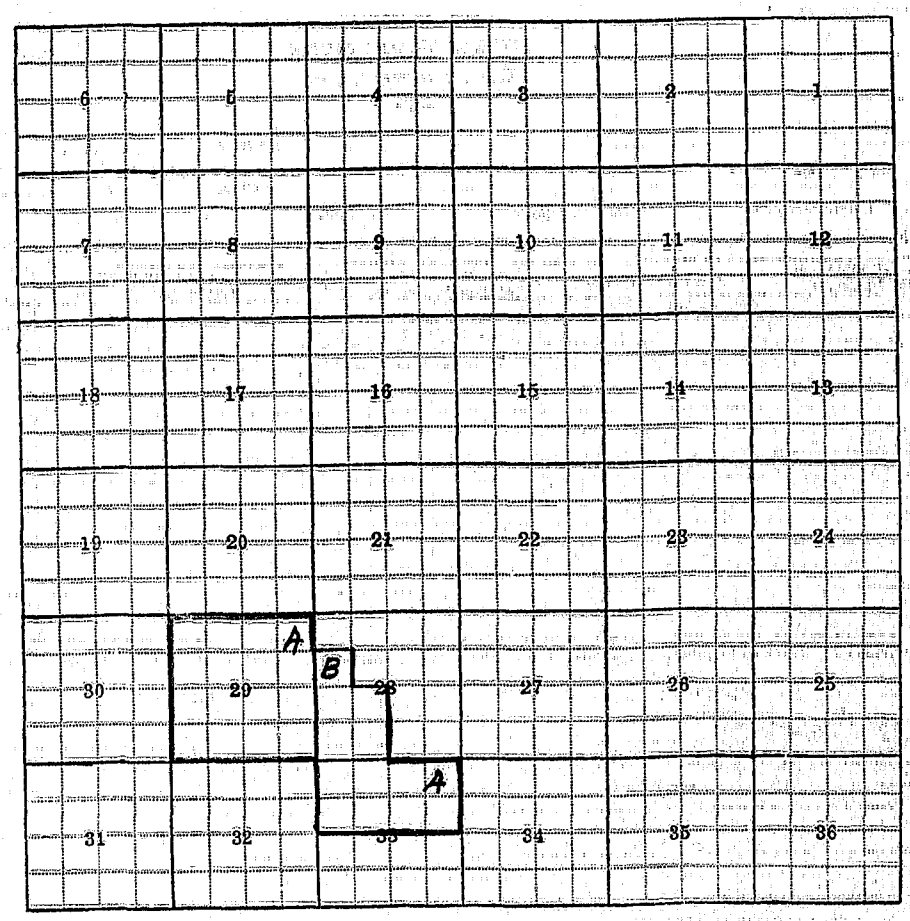

28=B, 29=A, 33=A

F-1-A

County Missoula

Farm Checked: Date 5-19-59

By Robert Peter

STATE OF MONTANA

STATE ENGINEERS OFFICE

Water Resources Survey

T 16N R 14W Plat No. 32

Photo No. 3P-195; 3P-197; 3P-198; 3P-199; 4P-16; 4P-18

Legal Land Owner Montana, State of Address

Operator Address

Water is delivered by:— 1. Private System; 2. Ditch Company; 3. State Project; 4. Federal Project; 5. Irrigation District

If under Ditch Company, Irrigation District, or Government Project, state the number of shares or inches, acre feet, as the case may be in said system

App. No. Decree No.	NAME OF APPROPRIATOR TO WHOM DECREED	NAME OF STREAM	Date App. Date Priority	Miner's Inches	In Use	NAME OF DITCH (Water Delivered By)	No.	R/F	P/G/S	Present Irr. Acres	Irrigable Acres
	NO IRRIGATION										
D-145C*	Chas. T. Morrill	N. Fk. Shanley Creek	1-13-00	360	½ - not in use						

NOTE: R—Denotes Regular Irrigation. F—Flood Irrigation. P—Water diverted by means of pumping. G—Water diverted by gravity. S—Stored Water.

River Basin Columbia River

Condition of System Topography

Adequate Supply: Yes No Explain

Remarks *D-258 - Powell County Number.

Information From: Field Survey

Also in:											
Plat No. 31	Twp. 14N	Rge. 15W	Plat No. 1	Twp. 14N	Rge. 15W	Plat No. 2	Twp. 17N	Rge. 14W
Plat No.	Twp.	Rge.	Plat No. 3	Twp. 14N	Rge. 14W	Plat No. 6	Twp. 17N	Rge. 3W

Plat No. 32

5; 3P-197;
4P-16; 4P-18

District

s	Present Irr. Acres	Irrigable Acres

er.

ver

rom:

irvey

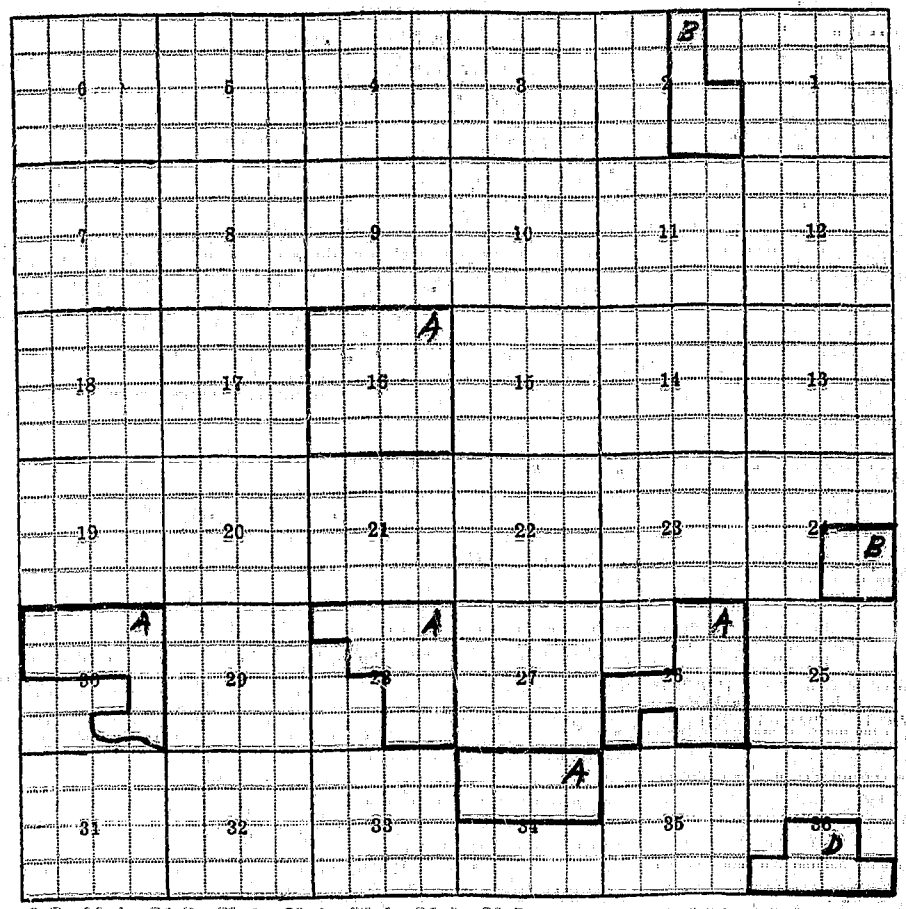

2-B, 16-A, 24-B, 26-A, 28-A, 30-A, 34-A, 36-D

F-1-A

County Missoula

STATE OF MONTANA

STATE ENGINEERS OFFICE

Water Resources Survey

T 16N R 14W Plat No. 32

Farm Checked: Date 5-19-59

Photo No. 3P-188

By Robert Peter

Legal Land Owner H. S. Tupper Address

Operator Address

Water is deliverd by:— 1. Private System; 2. Ditch Company; 3. State Project; 4. Federal Project; 5. Irrigation District

If under Ditch Company, Irrigation District, or Government Project, state the number of shares or inches, acre feet, as the case may be in said system

App. No. Decree No.	NAME OF APPROPRIATOR TO WHOM DECREED	NAME OF STREAM	Date App. Date Priority	Miner's Inches	In Use	NAME OF DITCH (Water Delivered By)	No.	R/F	P/G/S	Present Irr. Acres	Irrigable Acres
A-359	Ray D. Dewell	Fish Creek & springs	6-22-09	400	No-Pert						

NOTE: R—Denotes Regular Irrigation. F—Flood Irrigation. P—Water diverted by means of pumping. G—Water diverted by gravity. S—Stored Water.

Condition of System Topography River Basin Columbia River

Adequate Supply: Yes No Explain

Remarks Cabin site on west side of Salmon Lake. Fish Creek impossible to get there.

Also in:								
Plat No.	Twp.	Rge.	Plat No.	Twp.	Rge.	Plat No.	Twp.	Rge.
Plat No.	Twp.	Rge.	Plat No.	Twp.	Rge.	Plat No.	Twp.	Rge.

Information From: Field Survey

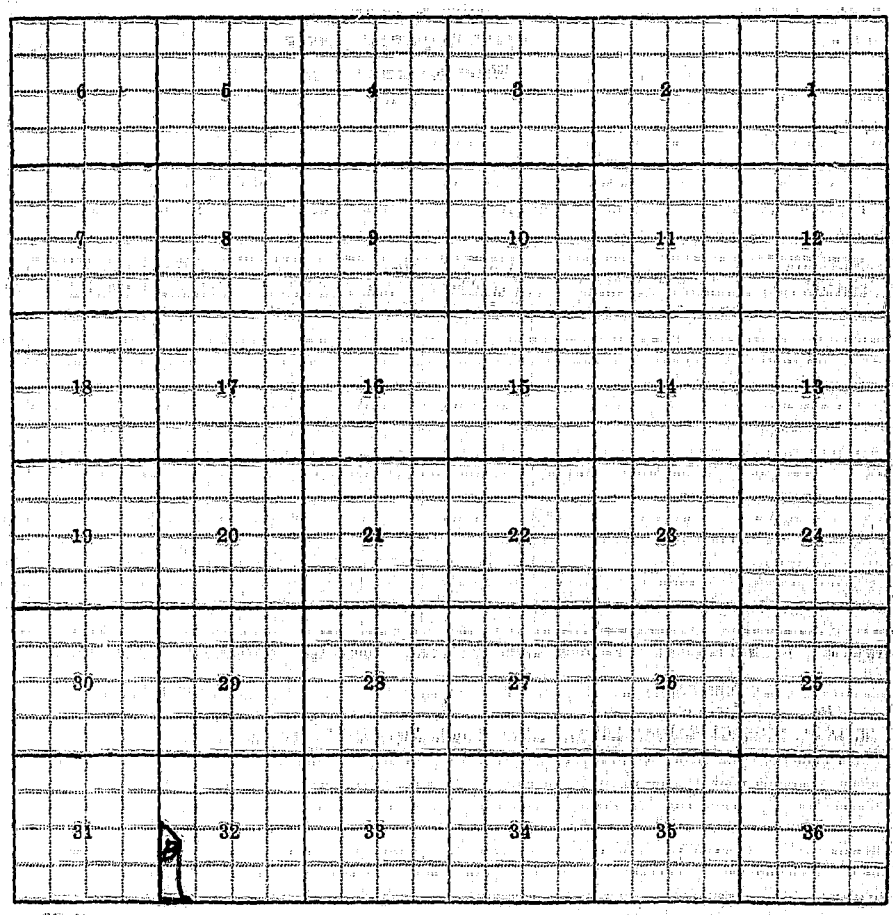
6
5
4
3
2
1
7
8
9
10
11
12
18
17
16
15
14
13
19
20
21
22
23
24
30
29
28
27
26
25
31
32
33
34
35
36

32-B

32
16N
14W

F-1-A

County Missoula

Farm Checked: Date -19-32

By Robert Peter

STATE OF MONTANA
STATE ENGINEERS OFFICE
Water Resources Survey

T. 16N R. 14W Plat No. 32

Photo No. 3P-188; 3P-189; 3P-190; 3P-191; 3P-196; 3P-197; 3P-198; 4P-16; 4P-18; 4P-19

Legal Land Owner A. C. M. Address

Operator Address

Water is deliverd by:— 1. Private System; 2. Ditch Company; 3. State Project; 4. Federal Project; 5. Irrigation District

If under Ditch Company, Irrigation District, or Government Project, state the number of shares or inches, acre feet, as the case may be in said system

App. No. Decree No.	NAME OF APPROPRIATOR TO WHOM DECREED	NAME OF STREAM	Date App. Date Priority	Miner's Inches	In Use	NAME OF DITCH (Water Delivered By)	No.	R/F	P/G/S	Present Irr. Acres	Irrigable Acres
	NO IRRIGATION										
A-3[illegible]	Ray D. Dewell	Fish Creek & Springs	6-22-09	400	No-Part						
[illegible]	[illegible]	N. Fk. Fish Creek	1-13-00	360	No-½						

NOTE: R—Denotes Regular Irrigation. F—Flood Irrigation. P—Water diverted by means of pumping. G—Water diverted by gravity. S—Stored Water.

Condition of System Topography River Basin Columbia River

Adequate Supply: Yes No. Explain

Remarks

Also in: Plat No. Twp. Rge.	Plat No. Twp. Rge.	Plat No. Twp. Rge.
Plat No. Twp. Rge.	Plat No. Twp. Rge.	Plat No. Twp. Rge.

Information From:

Field Survey

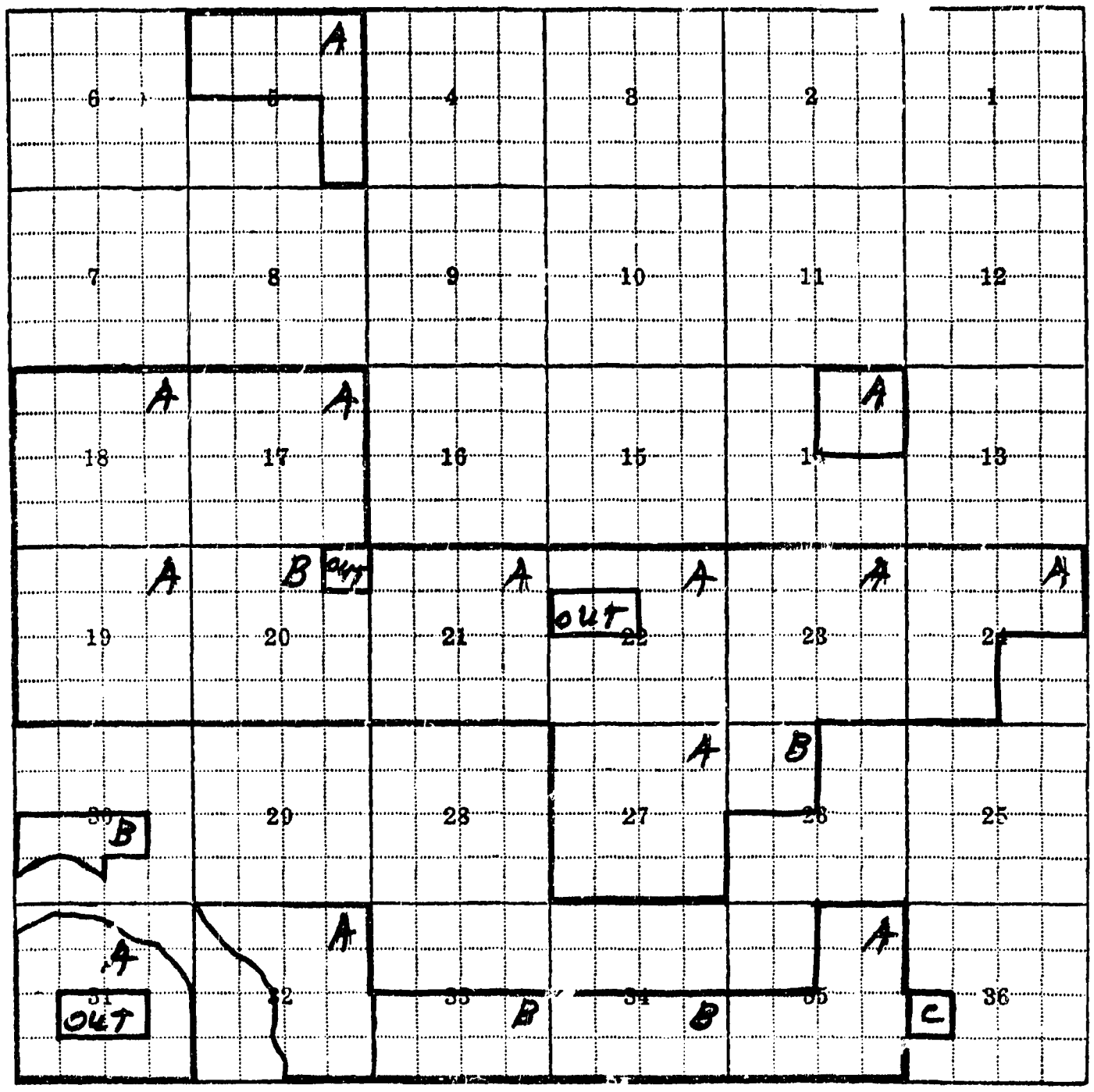

5-A, 14-A, 17-A, 18-A, 19-A, 20-B, 21-A, 22-A, 23-A, 24-A, 26-B, 27-A, 30-B, 31-A, 32-A, 33-B, 34-B, 35-A, 36-C

F-1-A

County Missoula

Farm Checked: Date 5-19-59

By Robert Peter

STATE OF MONTANA

STATE ENGINEERS OFFICE

Water Resources Survey

T. 16N R. 14W Plat No. 32

Photo No. 4P-16

Legal Land Owner John A. Willard, Jr. Address

Operator Same Address

Water is deliverd by:— 1. Private System; 2. Ditch Company; 3. State Project; 4. Federal Project; 5. Irrigation District

If under Ditch Company, Irrigation District, or Government Project, state the number of shares or inches, acre feet, as the case may be in said system

App. No. Decree No.	NAME OF APPROPRIATOR TO WHOM DECREED	NAME OF STREAM	Date App. Date Priority	Miner's Inches	In Use	NAME OF DITCH (Water Delivered By)	No.	R/F	P/G/S	Present Irr. Acres	Irrigable Acres
	NO IRRIGATION										
A-630A	John A. Willard, Jr.	Coty Lake	7-30-.6	100	No						

NOTE: R—Denotes Regular Irrigation. F—Flood Irrigation. P—Water diverted by means of pumping. G—Water diverted by gravity. S—Stored Water.

Condition of System Topography River Basin Columbia River

Adequate Supply: Yes No Explain

Remarks

Also in: Plat No. Twp. Rge.	Plat No. Twp. Rge.	Plat No. Twp. Rge.
Plat No. Twp. Rge.	Plat No. Twp. Rge.	Plat No. Twp. Rge.

Information From:

Wm. Alton

6	5	4	3	2	1
7	8	9	10	11	12
18	17	16	15	14	13
19	20	21	22	23	24
30	29	28	27	26	25
31	32	33	34	35	36

35-B

F-1-A

County Missoula

Farm Checked: Date 5-19-59

By Robert Peter

STATE OF MONTANA
STATE ENGINEERS OFFICE
Water Resources Survey

T. 16N. R. 14W. Plat No. 32

Photo No. 4P-16

Legal Land Owner William E. & Nessie B. Alton Address

Operator ~~Same~~ Frank Bailey (Contract for deed) Address Greensugh Mont

Water is deliverd by:— X 1. Private System; 2. Ditch Company; 3. State Project; 4. Federal Project; 5. Irrigation District

If under Ditch Company, Irrigation District, or Government Project, state the number of shares or inches, acre feet, as the case may be in said system

App. No. Decree No.	NAME OF APPROPRIATOR TO WHOM DECREED	NAME OF STREAM	Date App. Date Priority	Miner's Inches	In Use	NAME OF DITCH (Water Delivered By)	No.	R/F	P/G/S	Present Irr. Acres	Irrigable Acres
D-145A	James & John										
	Manning and										
	Henry Sharp	N. Fk. Shanley Cr.	9-1888	1000	Yes	Sharp-Manning Ditch	1	R)		187	0
D-145B	D. C. Chambers	N. Fk. Shanley Cr.	7-15-99	200	Yes	Chambers Ditch	1	R)			
A-1209	Henry Sharp	Sharp Creek	5-1-89	400	Yes	Sharp Ditch	1	R)			
A-1724	Hugh M. & Lela F.										
	Mellinger	Unnamed Creek	9-29-33	100	No						

NOTE: R—Denotes Regular Irrigation. F—Flood Irrigation. P—Water diverted by means of pumping. G—Water diverted by gravity. S—Stored Water.

Condition of System Topography River Basin Columbia River

Adequate Supply: Yes No Explain

Remarks D-145A is D-257 - Powell County index number.
D-145B is D-254 - Powell County index number.

Also in:								
Plat No.	Twp.	Rge.	Plat No.	Twp.	Rge.	Plat No.	Twp.	Rge.
Plat No.	Twp.	Rge.	Plat No.	Twp.	Rge.	Plat No.	Twp.	Rge.

Information From:
William Alton

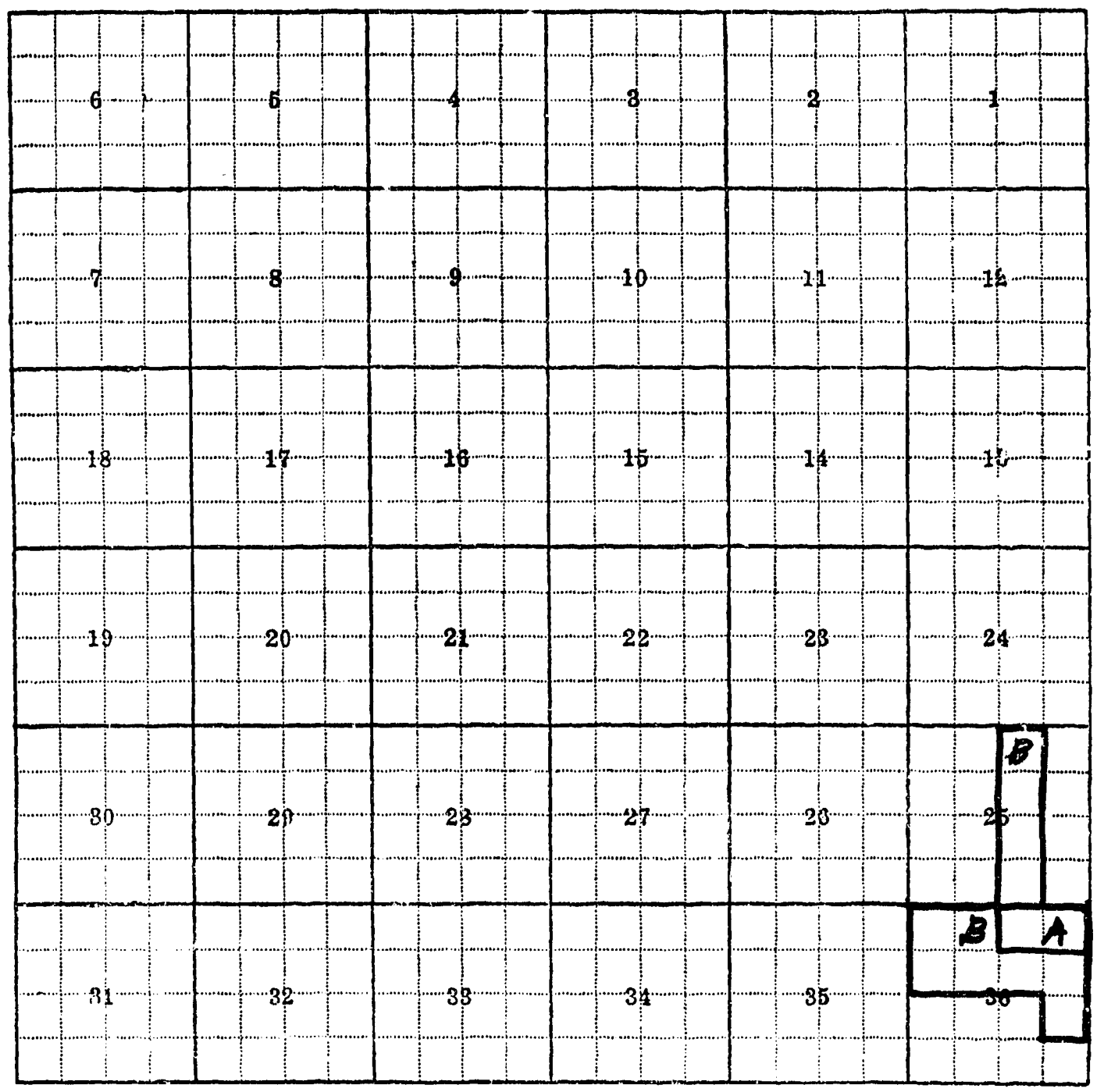

25-B, 36-B, 36-A,

36-A in Federal Land Bank % William E. Alton name.

F-1-A

County Missoula

Farm Checked: Date 5-1-59

By Robert Peter

STATE OF MONTANA
STATE ENGINEERS OFFICE
Water Resources Survey

T. 16N R. 14W Plat No. 32

Photo No. 4P-16

Legal Land Owner ~~Jam. R. & Emma L. Ely~~ Harry L. Campbell - Mae G. Campbell Address Greenough, Mont.

Operator ~~Jake Bara-buying~~ " Address

Water is deliverd by:— X 1. Private System; 2. Ditch Company; 3. State Project; 4. Federal Project; 5. Irrigation District

If under Ditch Company, Irrigation District, or Government Project, state the number of shares or inches, acre feet, as the case may be in said system

App. No. Decree No.	NAME OF APPROPRIATOR TO WHOM DECREED	NAME OF STREAM	Date App. Date Priority	Miner's Inches	In Use	NAME OF DITCH (Water Delivered By)	No.	R/F	P/G/S	Present Irr. Acres	Irrigable Acres
A-1210	Agnes E. Tufts	Sharp Creek	5-16-39	500	No	Sharp Ditch	1	F)		0	94
No rights		W. Fk. Shanley				Sharp-Manning Ditch	1	F)			
A-107A	E. W. Schmidt	Bruce & Ernies Creek	12-17-52	All	No*						
	SOIL BANK - NO IRRIGATION										

NOTE: R—Denotes Regular Irrigation. F—Flood Irrigation. P—Water diverted by means of pumping. G—Water diverted by gravity. S—Stored Water.

Condition of System Topography River Basin Columbia River

Adequate Supply: Yes No Explain

Remarks * Location uncertain. No one there knew where located.
No rights from W. Fk. Shanley Creek. Has used some in part when Manning and others has allowed use.

Also in: Plat No. Twp. Rge.	Plat No. Twp. Rge.	Plat No. Twp. Rge.
Plat No. Twp. Rge.	Plat No. Twp. Rge.	Plat No. Twp. Rge.

Information From:
Jake Bara

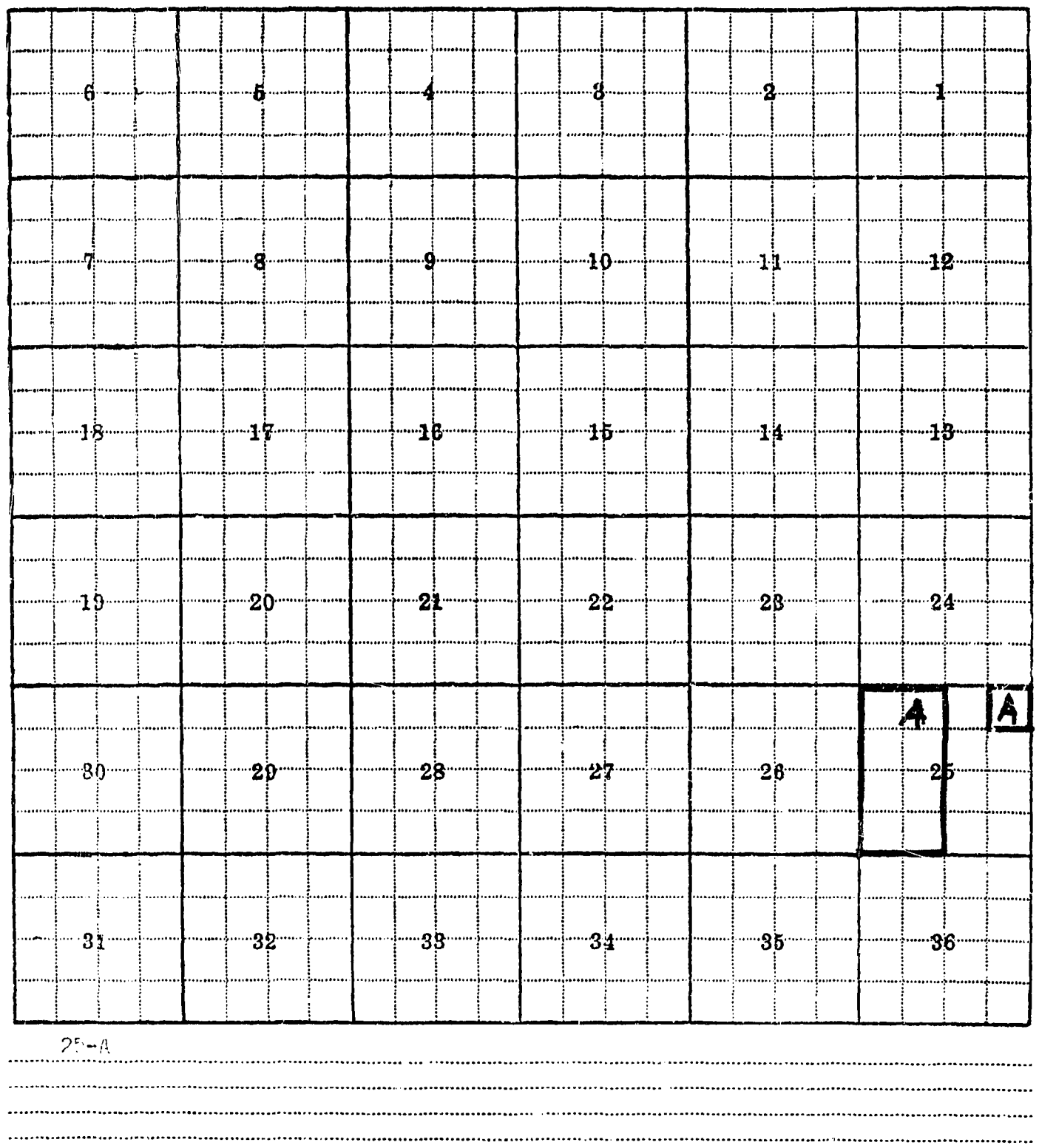
6
5
4
3
2
1
7
8
9
10
11
12
18
17
16
15
14
13
19
20
21
22
23
24
A
A
30
29
28
27
26
25
31
32
33
34
35
36
25-A

F-1-A

County Missoula

Farm Checked: Date 5-19-59

By Robert Peter

STATE OF MONTANA
STATE ENGINEERS OFFICE
Water Resources Survey

T. 16N R. 14W Plat No. 32

Photo No. 3P-197; 3P-198; 3P-189

Legal Land Owner Alma Manley Address

Operator Sam Drew-buying Address Greenough

Water is deliverd by:— 1. Private System; 2. Ditch Company; 3. State Project; 4. Federal Project; 5. Irrigation District

If under Ditch Company, Irrigation District, or Government Project, state the number of shares or inches, acre feet, as the case may be in said system

App. No. Decree No.	NAME OF APPROPRIATOR TO WHOM DECREED	NAME OF STREAM	Date App. Date Priority	Miner's Inches	In Use	NAME OF DITCH (Water Delivered By)	No.	R/F	P/G/S	Present Irr. Acres	Irrigable Acres
A-358	Wm. Dilts	Fish Creek & Fish Lake	10-1-93	300	Yes						
A-1399	William Dilts	Unnamed Spring	12-1-94	200	Yes						

NOTE: R—Denotes Regular Irrigation. F—Flood Irrigation. P—Water diverted by means of pumping. G—Water diverted by gravity. S—Stored Water.

Condition of System Topography River Basin Columbia River

Adequate Supply: Yes No Explain

Remarks Used only for fish culture.

Also in: Plat No. Twp. Rge.	Plat No. Twp. Rge.	Plat No. Twp. Rge.
Plat No. Twp. Rge.	Plat No. Twp. Rge.	Plat No. Twp. Rge.

Information From:

Sam Drew

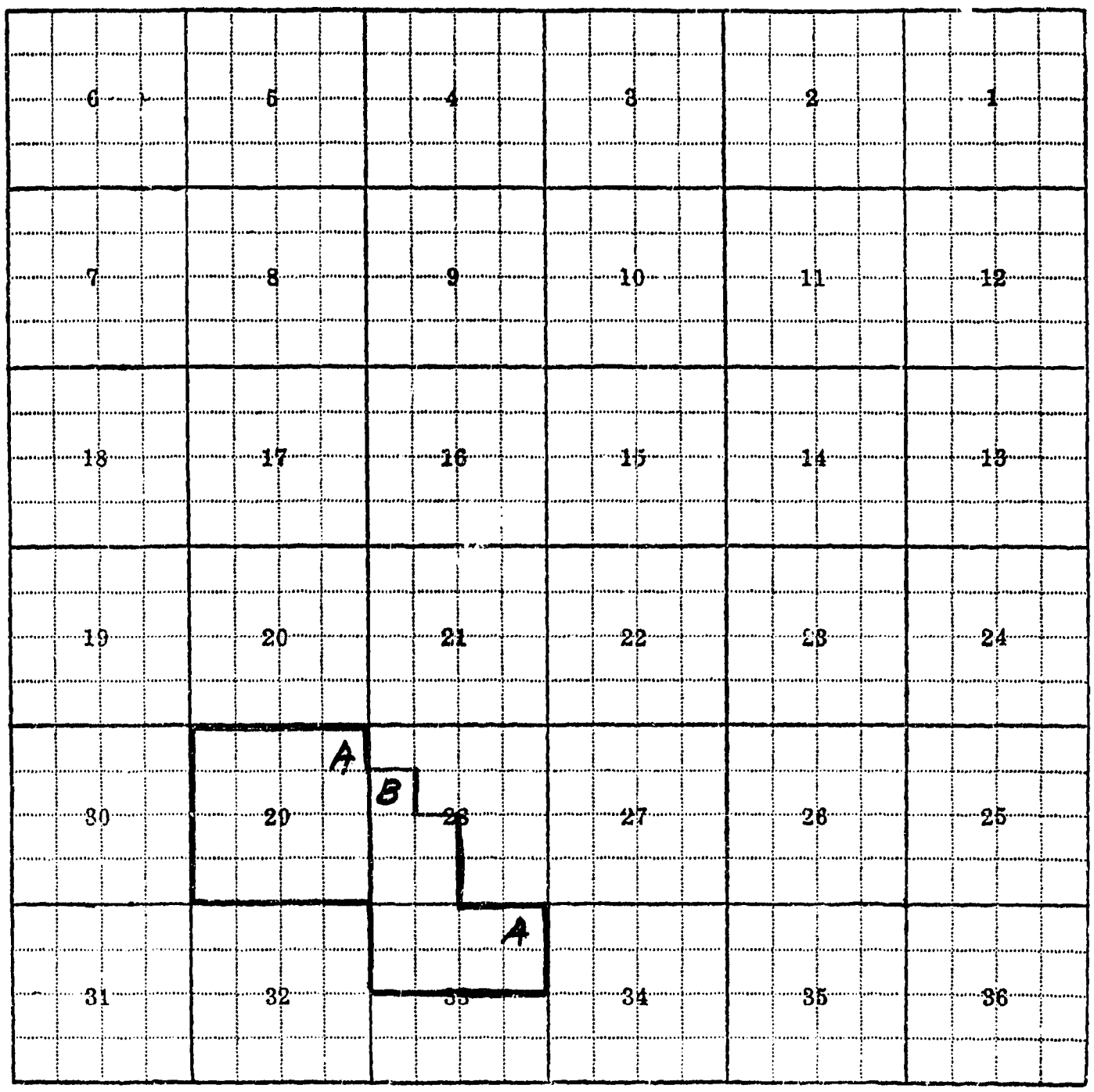
6
5
4
3
2
1
7
8
9
10
11
12
18
17
16
15
14
13
19
20
21
22
23
24
A
B
30
29
28
27
26
25
A
31
32
33
34
35
36

28-B, 29-A, 33-A

F-1-A

County Missoula

Farm Checked: Date 5-19-59

By Robert Peter

STATE OF MONTANA
STATE ENGINEERS OFFICE
Water Resources Survey

T. 16N R. 14W Plat No. 32

Photo No. 3P-195; 3P-197; 3P-198; 3P-199; 4P-16; 4P-18

Legal Land Owner Montana, State of Address

Operator Address

Water is delivered by:— 1. Private System; 2. Ditch Company; 3. State Project; 4. Federal Project; 5. Irrigation District

If under Ditch Company, Irrigation District, or Government Project, state the number of shares or inches, acre feet, as the case may be in said system

App. No. Decree No.	NAME OF APPROPRIATOR TO WHOM DECREED	NAME OF STREAM	Date App. Date Priority	Miner's Inches	In Use	NAME OF DITCH (Water Delivered By)	—	R/F	P/G/S	Present Irr. Acres	Irrigable Acres
	NO IRRIGATION										
D-145C*	Chas. T. Morrill	N. Fk. Shanley Creek	1-13-00	360	½ - not in use						

NOTE: R—Denotes Regular Irrigation. F—Flood Irrigation. P—Water diverted by means of pumping. G—Water diverted by gravity. S—Stored Water.

Condition of System Topography River Basin Columbia River

Adequate Supply: Yes No Explain

Remarks *D-258 - Powell County Number.

Also in:								
Plat No.	Twp.	Rge.	Plat No.	Twp.	Rge.	Plat No.	Twp.	Rge.
Plat No.	Twp.	Rge.	Plat No.	Twp.	Rge.	Plat No.	Twp.	Rge.

Information From:

Field Survey

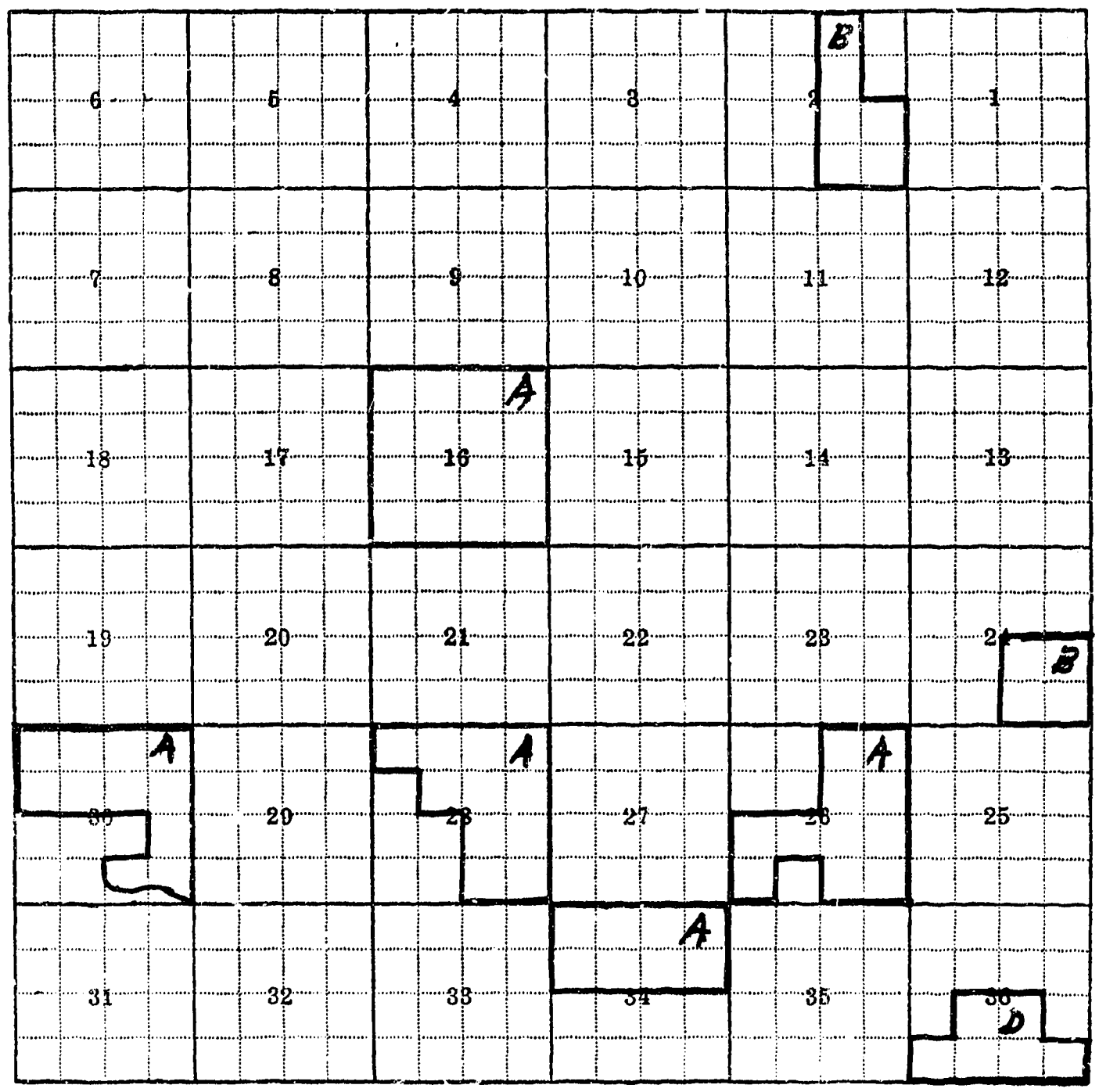

2-B, 16-A, 24-B, 26-A, 28-A, 30-A, 34-A, 36-D

F-1-A

County Missoula

Farm Checked: Date 5-19-59

By Robert Peter

STATE OF MONTANA
STATE ENGINEERS OFFICE
Water Resources Survey

T. 16N R. 14W Plat No. 32

Photo No. 3P-198

Legal Land Owner H. S. Tupper Address

Operator Address

Water is deliverd by:— 1. Private System; 2. Ditch Company; 3. State Project; 4. Federal Project; 5. Irrigation District

If under Ditch Company, Irrigation District, or Government Project, state the number of shares or inches, acre feet, as the case may be in said system

App. No. Decree No.	NAME OF APPROPRIATOR TO WHOM DECREED	NAME OF STREAM	Date App. Date Priority	Miner's Inches	In Use	NAME OF DITCH (Water Delivered By)	No.	R/F	P/G/S	Present Irr. Acres	Irrigable Acres
A-359	Ray D. Dewell	Fish Creek & springs	6-22-09	400	No-Part						

NOTE: R—Denotes Regular Irrigation. F—Flood Irrigation. P—Water diverted by means of pumping. G—Water diverted by gravity. S—Stored Water.

Condition of System Topography River Basin Columbia River

Adequate Supply: Yes No Explain

Remarks Cabin site on west side of Salmon Lake. Fish Creek impossible to get there.

Also in: Plat No. Twp. Rge.	Plat No. Twp. Rge.	Plat No. Twp. Rge.
Plat No. Twp. Rge.	Plat No. Twp. Rge.	Plat No. Twp. Rge.

Information From:

Field Survey

6	5	4	3	2	1
7	8	9	10	11	12
13	17	16	15	14	13
19	20	21	22	23	24
30	29	28	27	26	25
31	32	33	34	35	36

32-B