30
16N
16W

P-1-A

County Missoula

STATE OF MONTANA
STATE ENGINEERS OFFICE
Water Resources Survey

T. 16N R. 16W Plat No. 30

Farm Checked: Date 8-18-59

Photo No. B T N 54-34

By Robert Peter

Legal Land Owner Tex & Edith Bandy Baker

Address Seeley Lake

Operator Same

Address

Water is delivered by:— 1. Private System; 2. Ditch Company; 3. State Project; 4. Federal Project; 5. Irrigation District

If under Ditch Company, Irrigation District, or Government Project, state the number of shares or inches, acre feet, as the case may be in said system

App. No. Decree No.	NAME OF APPROPRIATOR TO WHOM DECREED	NAME OF STREAM	Date App. Date Priority	Miner's Inches	In Use	NAME OF DITCH (Water Delivered By)	No.	R/F	P/G/S	Present Irr. Acres	Irrigable Acres
	NO IRRIGATION										
A-1090	Fred Ostermeyer	Placid Creek	9-24-32	250	No						

NOTE: R—Denotes Regular Irrigation. F—Flood Irrigation. P—Water diverted by means of pumping. G—Water diverted by gravity. S—Stored Water.

Condition of System ..... Topography ..... River Basin Columbia River

Adequate Supply: Yes..... No..... Explain .....

Remarks .....

Also in: Plat No. 31 Twp. 16N Rge. 15W | Plat No. ..... Twp. ..... Rge. ..... | Plat No. ..... Twp. ..... Rge. .....
Plat No. ..... Twp. ..... Rge. ..... | Plat No. ..... Twp. ..... Rge. ..... | Plat No. ..... Twp. ..... Rge. .....

Information From:
Tex Baker

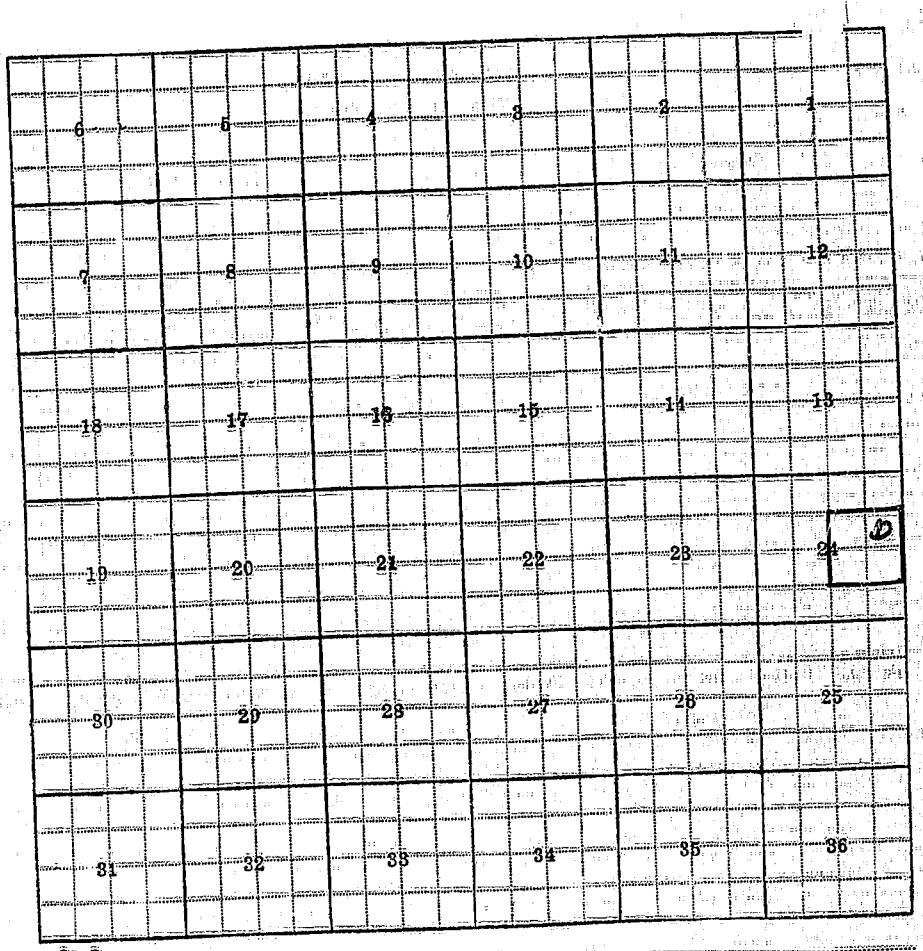
6
5
4
3
2
1
7
8
9
10
11
12
18
17
16
15
14
13
19
20
21
22
23
24
D
30
29
28
27
26
25
31
32
33
34
35
36

24-D

F-1-A

County Missoula

Farm Checked: Date 8-18-59

By Robert Peter

STATE OF MONTANA

STATE ENGINEERS OFFICE

Water Resources Survey

T. 16N R. 16W Plat No. 30

Photo No. BTN-54-33

Legal Land Owner Thos. B. & Embree S. Bird Address California

Operator Same Address

Water is delivered by:— 1. Private System; 2. Ditch Company; 3. State Project; 4. Federal Project; 5. Irrigation District

If under Ditch Company, Irrigation District, or Government Project, state the number of shares or inches, acre feet, as the case may be in said system

App. No. Decree No.	NAME OF APPROPRIATOR TO WHOM DECREED	NAME OF STREAM	Date App. Date Priority	Miner's Inches	In Use	NAME OF DITCH (Water Delivered By)	No.	R/F	P/G/S	Present Irr. Acres	Irrigable Acres
	NO IRRIGATION										
A-1092	T. P. Sperry	Placid Creek	7-8-22	400	No-Part						
A-1461	William Peters	Spring & Creek	3-6-12	All	No						

NOTE: R—Denotes Regular Irrigation. F—Flood Irrigation. P—Water diverted by means of pumping. G—Water diverted by gravity. S—Stored Water.

Condition of System ..... Topography ..... River Basin Columbia River

Adequate Supply: Yes..... No..... Explain .....

Remarks .....

Also in: Plat No.	Twp.	Rge.	Plat No.	Twp.	Rge.	Plat No.	Twp.	Rge.
Plat No.	Twp.	Rge.	Plat No.	Twp.	Rge.	Plat No.	Twp.	Rge.

Information From:

Tex Baker

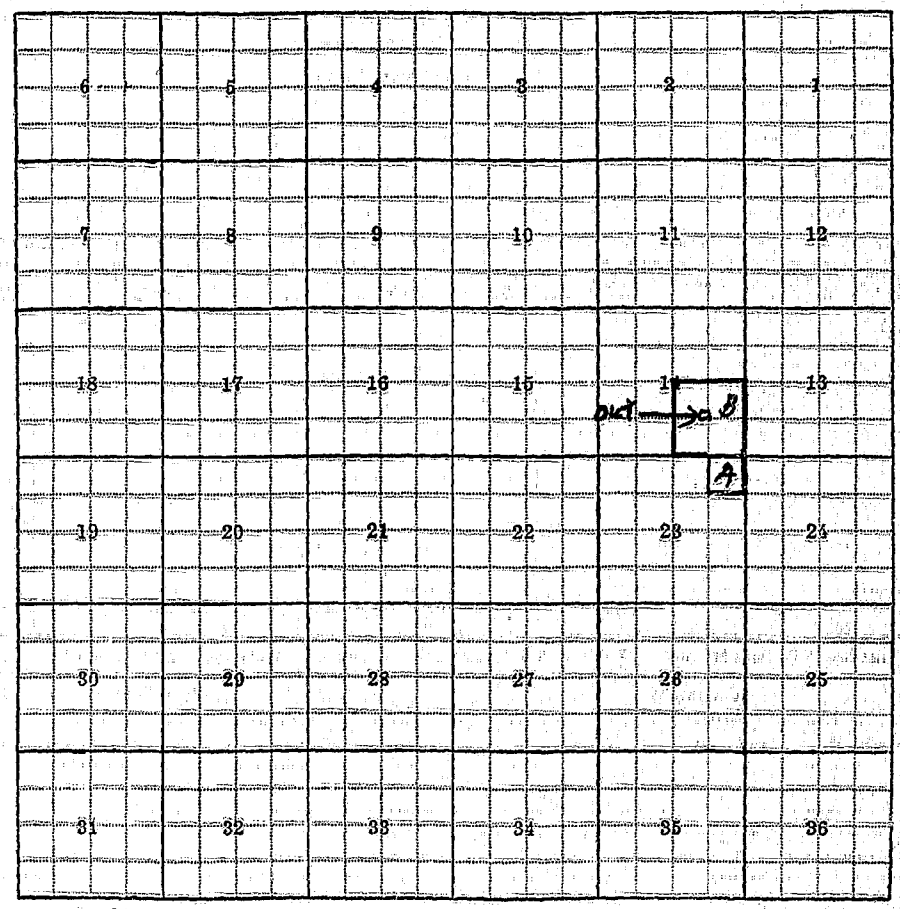
6
5
4
3
2
1
7
8
9
10
11
12
18
17
16
15
14
13
DUCT
B
A
19
20
21
22
23
24
30
29
28
27
26
25
31
32
33
34
35
36

14-B, 23-A

F-1-A—5M—1-62—7448

County Missoula

Farm Checked: Date 8-18-59

By Pete

STATE OF MONTANA
STATE ENGINEERS OFFICE
Water Resources Survey

T 16N R 16W Plat No. 30

Photo No. BTN-54-33

Legal Land Owner Alvin K. & Alberta Murray Address

Operator T.J. Hill Address

Water is delivered by:— 1. Private System; 2. Ditch Company; 3. State Project; 4. Federal Project; 5. Irrigation District

App. No. Decree No.	NAME OF APPROPRIATOR TO WHOM DECREED	NAME OF STREAM	Date App. Date Priority	Miner's Inches	In Use	NAME OF DITCH (Water Delivered By)	No.	R/F	Present Irr. Acres	Irrigable Acres
		NO IRRIGATION								
A-1092	I.F. Sperry	Placid Creek	7-8-22	400	No					

NOTE: R—Denotes Regular Irrigation. F—Flood Irrigation.

Adequate Supply: Yes..... No..... Explain.....

Remarks.....

.....River Basin

Also in: Plat No. Twp. Rge.	Plat No. Twp. Rge.	Plat No. Twp. Rge.
Plat No. Twp. Rge.	Plat No. Twp. Rge.	Plat No. Twp. Rge.

Information From:

Tex Baker



Land Ownership

30
16N
16W

F-1-A

County Missoula

Farm Checked: Date 8-18-59

By Robert Peter

STATE OF MONTANA
STATE ENGINEERS OFFICE
Water Resources Survey

T. 16N R. 16W Plat No. 30

Pl to No. B T N 54-34

Legal Land Owner Tex & Edith Bandy Baker Address Seeley Lake

Operator Same Address

Water is deliverd by:— 1. Private System; 2. Ditch Company; 3. State Project; 4. Federal Project; 5. Irrigation District

If under Ditch Company, Irrigation District, or Government Project, state the number of shares or inches, acre feet, as the case may be in said system

App. No. Decree No.	NAME OF APPROPRIATOR TO WHOM DECREED	NAME OF STREAM	Date App. Date Priority	Miner's Inches	In Use	NAME OF DITCH (Water Delivered By)	No.	R/F	P/G/S	Present Irr. Acres	Irrigable Acres
	NO IRRIGATION										
A-1090	Fred Ostermeyer	Placid Creek	9-24-32	250	No						

NOTE: R—Denotes Regular Irrigation. F—Flood Irrigation. P—Water diverted by means of pumping. G—Water diverted by gravity. S—Stored Water.

Condition of System Topography River Basin Columbia River

Adequate Supply: Yes No Explain

Remarks

Also in:					
Plat No. 31	Twp. 16N	Rge. 15W	Plat No.	Twp.	Rge.
Plat No.	Twp.	Rge.	Plat No.	Twp.	Rge.

Information From:
Tex Baker

6	5	4	3	2	1
7	8	9	10	11	12
18	17	16	15	14	13
19	20	21	22	23	24 D
30	29	28	27	26	25
31	32	33	34	35	36

County Missoula

Farm Checked: Date 8-18-59

By Robert Peter

STATE OF MONTANA
STATE ENGINEERS OFFICE
Water Resources Survey

T. 16N R. 16W Plat No. 30

Photo No. BTN-54-33

Legal Land Owner Thos. B. & Embree S. Bird Address California

Operator Same Address

Water is deliverd by:— 1. Private System; 2. Ditch Company; 3. State Project; 4. Federal Project; 5. Irrigation District

If under Ditch Company, Irrigation District, or Government Project, state the number of shares or inches, acre feet, as the case may be in said system

App. No. Decree No.	NAME OF APPROPRIATOR TO WHOM DECREED	NAME OF STREAM	Date App. Date Priority	Miner's Inches	In Use	NAME OF DITCH (Water Delivered By)	No.	R/F	P/G/S	Present Irr. Acres	Irrigable Acres
	NO IRRIGATION										
A-1092	L. P. Sperry	Placid Creek	7-8-22	400	No-Part						
A-1461	William Peters	Spring & Creek	3-6-12	All	No						

NOTE: R—Denotes Regular Irrigation. F—Flood Irrigation. P—Water diverted by means of pumping. G—Water diverted by gravity. S—Stored Water.

Condition of System Topography River Basin Columbia River

Adequate Supply: Yes No Explain

Remarks

Also in: Plat No. Twp. Rge.	Plat No. Twp. Rge.	Plat No. Twp. Rge.
Plat No. Twp. Rge.	Plat No. Twp. Rge.	Plat No. Twp. Rge.

Information From:

Tex Baker

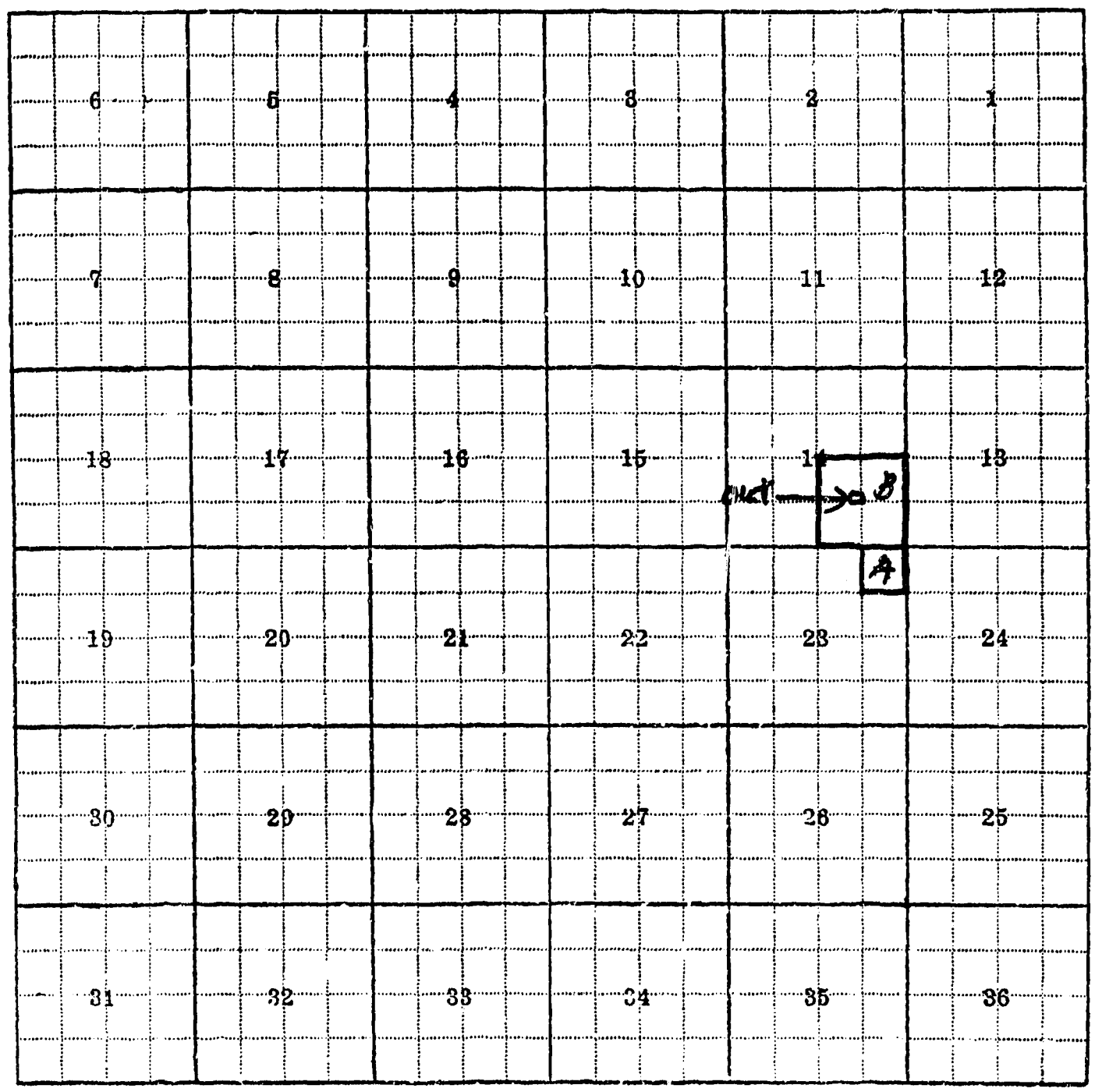
6
5
4
3
2
1
7
8
9
10
11
12
18
17
16
15
14
13
cut
B
A
19
20
21
22
23
24
30
29
28
27
26
25
31
32
33
34
35
36

14-B, 23-A

F-1-A—5M—1-62—7448

County Missoula

Farm Checked: Date 8-18-59

By lete

STATE OF MONTANA
STATE ENGINEERS OFFICE
Water Resources Survey

T. 16N R. 16W Plat No. 30

Photo No. BTN-54-33

Legal Land Owner Alvin K. & Alberta Murray Address

Operator T.J. Hill Address

Water is delivered by:— 1. Private System; 2. Ditch Company; 3. State Project; 4. Federal Project; 5. Irrigation District

App. No. Decree No.	NAME OF APPROPRIATOR TO WHOM DECREED	NAME OF STREAM	Date App. Date Priority	Miner's Inches	In Use	NAME OF DITCH (Water Delivered By)	No.	S/F	Present Irr. Acres	Irrigable Acres
		NO IRRIGATION								
A-1092	I.F. Sperry	Placid Creek	7-8-22	400	No					

NOTE: R—Denotes Regular Irrigation. F—Flood Irrigation.

Adequate Supply: Yes No Explain

Remarks

River Basin

Also in: Plat No. Twp. Rge.	Plat No. Twp. Rge.	Plat No. Twp. Rge.
Plat No. Twp. Rge.	Plat No. Twp. Rge.	Plat No. Twp. Rge.

Information From:

Tex Baker

6	5	4	3	2	1
7	8	9	10	11	12
18	17	16	15	14	13
19	20	21	22	23	24
30	29	28	27	26	25
31	32	33	34	35	36

Land Ownership _____