Fol-A

County Missoula

Farm Checked: Date 7-10-59

By Robert Peter

STATE OF MONTANA
STATE ENGINEERS OFFICE
Water Resources Survey

T. 16N R. 19W Plat No. 27

Photo No. 5P-92

Legal Land Owner William & Nellie D. Anthony Address Arlee, Montana

Operator Jas. Jorgenson-buying Address

Water is deliverd by:— 1. Private System; 2. Ditch Company; 3. State Project; X 4. Federal Project; 5. Irrigation District

If under Ditch Company, Irrigation District, or Government Project, state the number of shares or inches, acre feet, as the case may be in said system

App. No. Decree No.	NAME OF APPROPRIATOR TO WHOM DECREED	NAME OF STREAM	Date App. Date Priority	Miner's Inches	In Use	NAME OF DITCH (Water Delivered By)	No.	R/F	P/G/S	Present Irr. Acres	Irrigable Acres
See											
Agency											
rights	Jocko Agency-										
	Big Knife Creek					"S" Canal U. S. Bureau					
						Indian Affairs	4	R		72.49	0
A-6	U. S. A.	Agency Creek	10-10-13	4000	Part						
A-1753	U. S. A.	Unnamed Creek	10-9-13	2000	Part						
A-1754	U. S. A.	Unnamed Creek	10-9-13	2000	Part						
A-1755	U. S. A.	Unnamed Creek	10-9-13	4000	Part						

NOTE: R—Denotes Regular Irrigation. F—Flood Irrigation. P—Water diverted by means of pumping. G—Water diverted by gravity. S—Stored Water.

Condition of System Good Topography Bench River Basin Columbia River

Adequate Supply: Yes X No 4 Explain

Remarks Has 35.09 in Sec. 20 + 37.40 in Sec. 30 - Flathead Irrigation Project U. S. Indian Service project (Jocko Division water Rights) equals 72.49

Also in: Plat No. Twp. Rge. | Plat No. Twp. Rge. | Plat No. Twp. Rge.
Plat No. Twp. Rge. | Plat No. Twp. Rge. | Plat No. Twp. Rge.

Information From: William Anthony

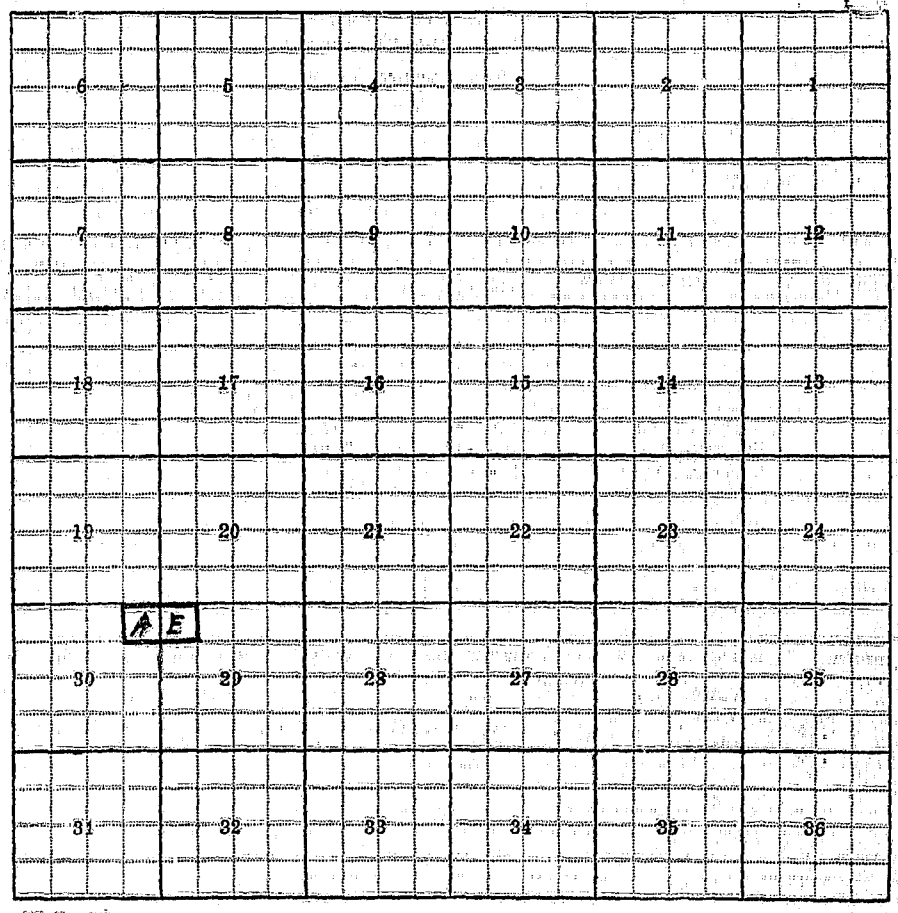
6
5
4
3
2
1
7
8
9
10
11
12
18
17
16
15
14
13
19
20
21
22
23
24
A
E
30
29
28
27
26
25
31
32
33
34
35
36

29=E, 30=A

F-1-A

County Missoula

Farm Checked: Date 7-8-59

By Robert Peter

STATE OF MONTANA
STATE ENGINEERS OFFICE
Water Resources Survey

T 16N R 19W Plat No. 27

Photo No. 5P-91, 5P-92

Legal Land Owner Ellen Bigsam (Trust Land) Address Arlee, Montana

Operator Joe Bigsam Address

Water is delivered by:— 1. Private System; 2. Ditch Company; 3. State Project; X 4. Federal Project; 5. Irrigation District

If under Ditch Company, Irrigation District, or Government Project, state the number of shares or inches, acre feet, as the case may be in said system

App. No. Decree No.	NAME OF APPROPRIATOR TO WHOM DECREED	NAME OF STREAM	Date App. Date Priority	Minor's Inches	In Use	NAME OF DITCH (Water Delivered By)	No.	R/F	P/G/S	Present Irr. Acres	Irrigable Acres
See agency rights		Jocko Agency-Big Knife Creek				"S" Canal	4	R		36.43	0
See agency rights		E. Finley				"N" Canal	4	R		0	37.5
A-6	U. S. A.	Agency Creek	10-10-13	4000	Part						
A-56	U. S. A.	Big Knife Creek	8-1-10	4000	Part						
A-354	U. S. A.	East Finley Creek	10-9-13	20000	Part						
A-1753	U. S. A.	Unnamed Creek	10-9-13	2000	Part						
A-1754	U. S. A.	Unnamed Creek	10-9-13	2000	Part						
A-1755	U. S. A.	Unnamed Creek	10-9-13	4000	Part						

NOTE: R—Denotes Regular Irrigation. F—Flood Irrigation. P—Water diverted by means of pumping. G—Water diverted by gravity. S—Stored Water.

Condition of System Good Topography Bench River Basin Columbia River

Adequate Supply: Yes X No Explain

Remarks 36.83 acres Jocko Project on SE¼SE¼ Sec. 30. Leased by Geo. Chandler.
37.50 Jocko Project - E. Finley in Sec. 32.

Also in: Plat No. Twp. Rge. Plat No. Twp. Rge. Plat No. Twp. Rge.
Plat No. Twp. Rge. Plat No. Twp. Rge. Plat No. Twp. Rge.

Information From:
Joe Big Sam

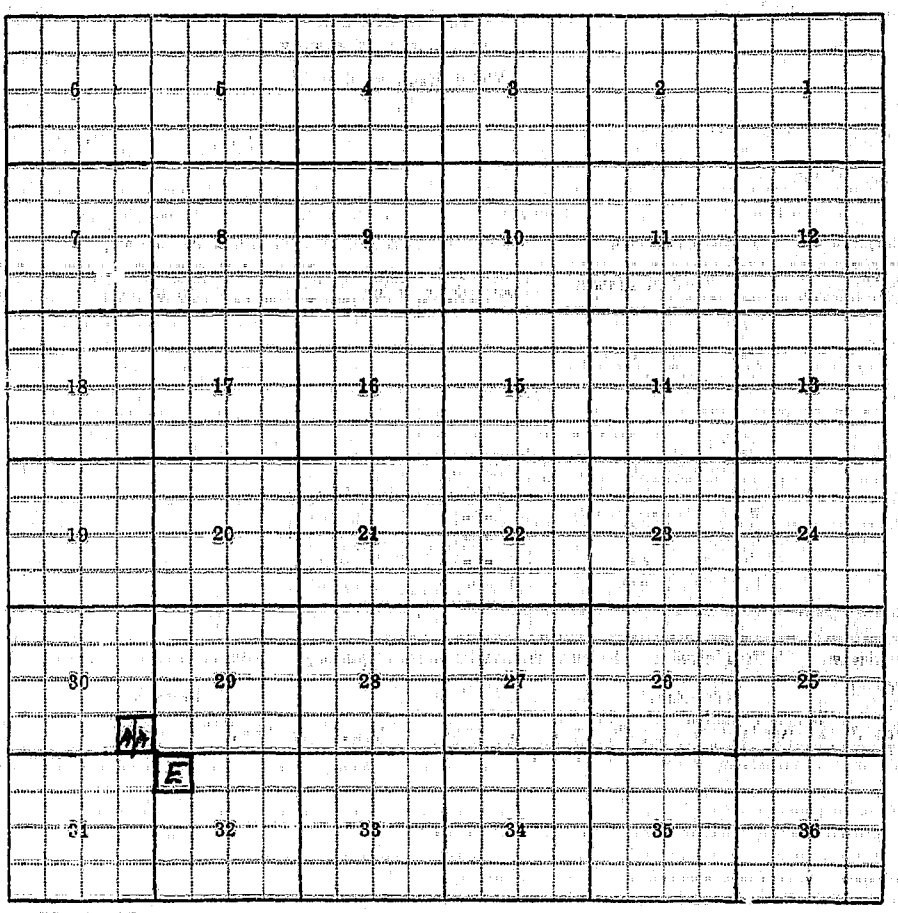
6
5
4
3
2
1
7
8
9
10
11
12
18
17
16
15
14
13
19
20
21
22
23
24
30
29
28
27
26
25
AA
E
31
32
33
34
35
36

30=AA, 32=E

F-1-A

County Missoula

Farm Checked: Date 7-28-59

By Robert Peter

STATE OF MONTANA
STATE ENGINEERS OFFICE
Water Resources Survey

T 16N R 19W Plat No. 27

Photo No. 5P-92, 5P-93

Legal Land Owner Mabel Blodgett Address

Operator Carmel Tanner - sec. 29 (Trust Land) Address Arlee, Montana
Louie Houle - sec. 32

Water is deliverd by:— 1. Private System; 2. Ditch Company; 3. State Project; X 4. Federal Project; 5. Irrigation District

If under Ditch Company, Irrigation District, or Government Project, state the number of shares or inches, acre feet, as the case may be in said system

App. No. Decree No.	NAME OF APPROPRIATOR TO WHOM DECREED	NAME OF STREAM	Date App. Date Priority	Miner's Inches	In Use	NAME OF DITCH (Water Delivered By)	No.	R/F	P/G/S	Present Irr. Acres	Irrigable Acres
See agency rights		Jocko Agency - Big Knife Creek				"S" Canal U. S. Bureau Indian Affairs	4	R		37	0
See agency rights		East Finley Creek				"N" Canal U. S. Bureau Indian Affairs	4	R		38	0
A-6	U. S. A	Agency Creek	10-10-13	4000	Part						
A-56	U. S. A.	Big Knife Creek	8-1-10	4000	Part						
A-354	U. S. A.	E. Finley Creek	10-9-13	20000	Part						
A-1753	U. S. A.	Unnamed Creek	10-9-13	2000	Part						
A-1754	U. S. A.	Unnamed Creek	10-9-13	2000	Part						
A-1755	U. S. A.	Unnamed Creek	10-9-13	4000	Part						

NOTE: R—Denotes Regular Irrigation. F—Flood Irrigation. P—Water diverted by means of pumping. G—Water diverted by gravity. S—Stored Water.

Condition of System Good Topography Bench River Basin Columbia River

Adequate Supply: Yes X No Explain

Remarks 75.97 acres = Jocko Division. Portion leased by Carmel Tanner in Sec. 29.
19.89 acres = Jocko Division. Portion leased by Louie Houle - Sec 32 - water in Mabel Blodgett name.

Also in: Plat No. Twp. Rge.	Plat No. Twp. Rge.	Plat No. Twp. Rge.
Plat No. Twp. Rge.	Plat No. Twp. Rge.	Plat No. Twp. Rge.

Information From: Carmel Tanner & Louie Houle

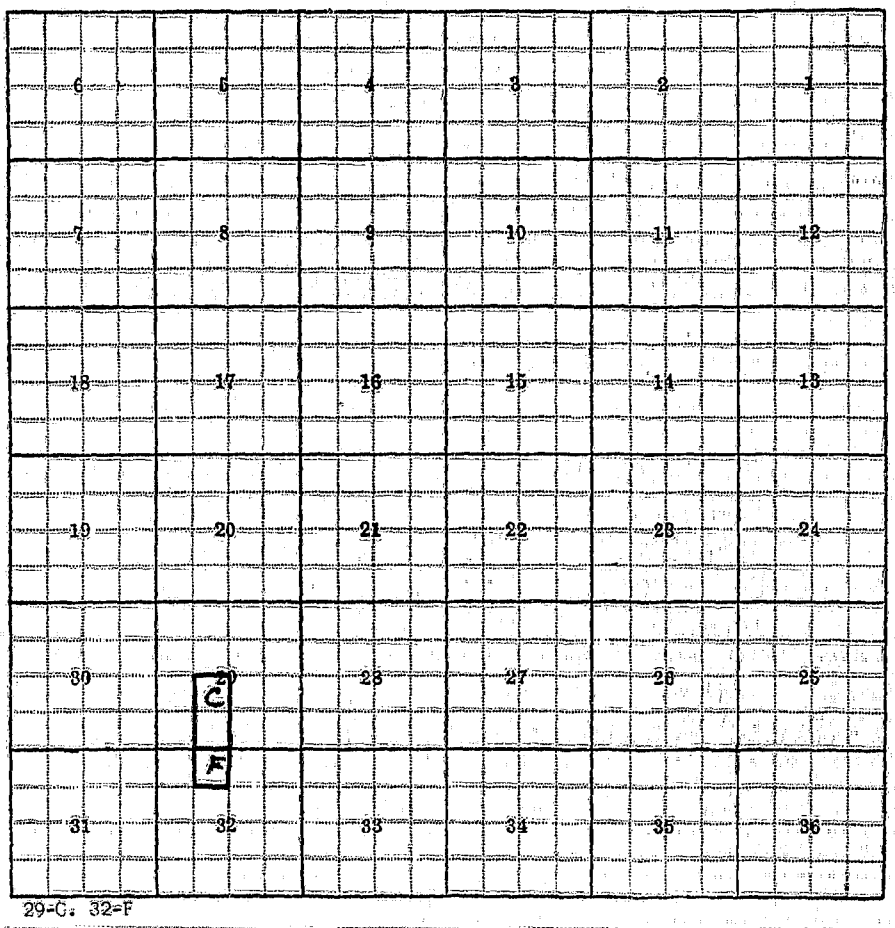
6
5
4
3
2
1
7
8
9
10
11
12
18
17
16
15
14
13
19
20
21
22
23
24
30
29
C
28
27
26
25
F
31
32
33
34
35
36

29=C. 32=F

F-1-A

County Missoula

Farm Checked: Date 7-8-59

By Robert Peter

STATE OF MONTANA
STATE ENGINEERS OFFICE
Water Resources Survey

T. 16N R. 19W Plat No. 27

Photo No. 5P-91, 5P-92

Legal Land Owner Harold F. & Marjorie M. Bonefiel Address

Operator Roy Wilson-buying ; Maxine Doney-buying Address Arlee, Montana

Water is deliverd by:— 1. Private System; 2. Ditch Company; 3. State Project; X 4. Federal Project; 5. Irrigation District

If under Ditch Company, Irrigation District, or Government Project, state the number of shares or inches, acre feet, as the case may be in said system

App. No. Decree No.	NAME OF APPROPRIATOR TO WHOM DECREED	NAME OF STREAM	Date App. Date Priority	Miner's Inches	In Use	NAME OF DITCH (Water Delivered By)	No.	R/F	P/G/S	Present Irr. Acres	Irrigable Acres
See Agency Rights		E. Finley Creek				"N" Canal U. S. Bureau					
						Indian Affairs	4	R		40	8
See Agency Rights		Jocko Agency - Big									
		Knife Creek				"S" Canal U. S. Bureau					
						Indian Affairs	4	R		74.59	0
A-6	U. S. A.	Agency Creek	10-10-13	4000	Part						
A-1753	U. S. A.	Unnamed Creek	10-9-13	2000	Part						
A-1754	U. S. A.	Unnamed Creek	10-9-13	2000	Part						
A-1755	U. S. A.	Unnamed Creek	10-9-13	4000	Part						

NOTE: R—Denotes Regular Irrigation. F—Flood Irrigation. P—Water diverted by means of pumping. G—Water diverted by gravity. S—Stored Water.

Condition of System Good Topography Bench River Basin Columbia River

Adequate Supply: Yes X No Explain

Remarks 114.59 acres Jocko Project. Have 84.19 in Sec. 29 + 30.40 in Sec. 32.
Flathead Irrigation Project U. S. Indian Service Project (Jocko Division water Rights) (114.59)

Also in: Plat No. Twp. Rge.	Plat No. Twp. Rge.	Plat No. Twp. Rge.
Plat No. Twp. Rge.	Plat No. Twp. Rge.	Plat No. Twp. Rge.

Information From:
Roy Wilson

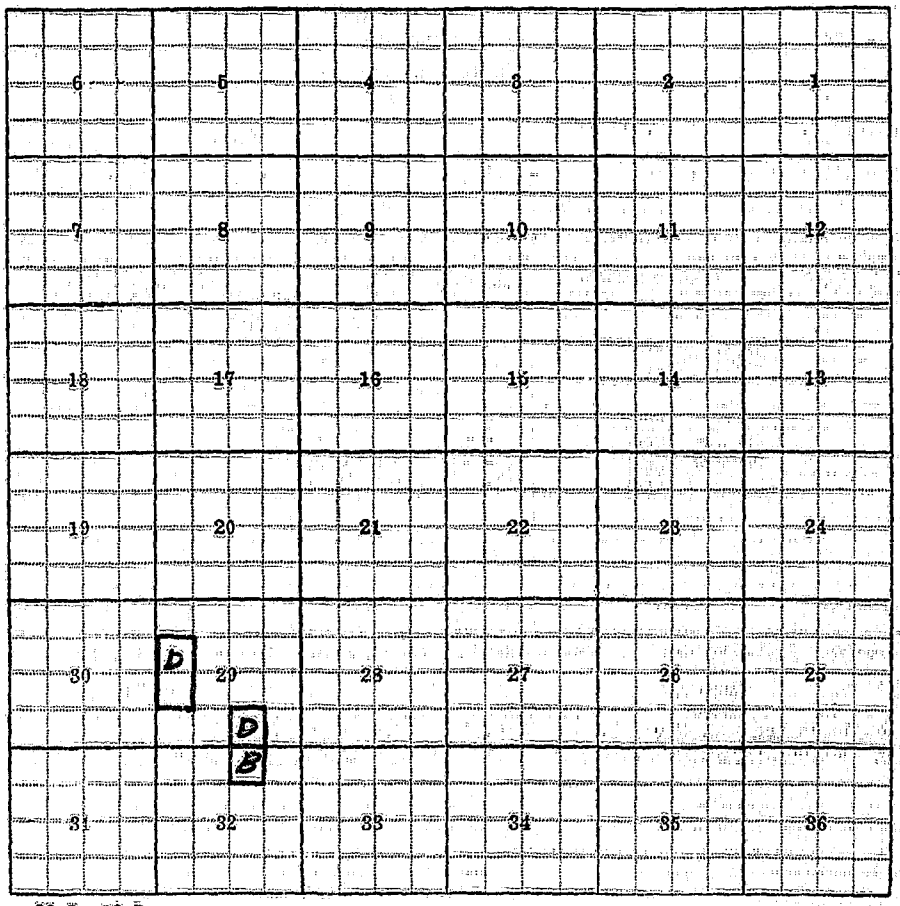
6
5
4
3
2
1
7
8
9
10
11
12
18
17
16
15
14
13
19
20
21
22
23
24
30
D
29
27
26
25
D
B
31
32
33
34
35
36

29-D, 32-B

F-1-A

County Missoula

Farm Checked: Date 7-9-59

By Robert Peter

STATE OF MONTANA
STATE ENGINEERS OFFICE
Water Resources Survey

T 16N R 19W Plat No. 27

Photo No. 5P-92

Legal Land Owner Joseph A. & Edna Boyer Address Arlee, Montana

Operator Same Address

Water is delivered by:— 1. Private System; 2. Ditch Company; 3. State Project; X 4. Federal Project; 5. Irrigation District

If under Ditch Company, Irrigation District, or Government Project, state the number of shares or inches, acre feet, as the case may be in said system

App. No. Decree No.	NAME OF APPROPRIATOR TO WHOM DECREED	NAME OF STREAM	Date App. Date Priority	Miner's Inches	In Use	NAME OF DITCH (Water Delivered By)	No.	R/F	P/G/S	Present Irr. Acres	Irrigable Acres
See agency rights		E. Finley Creek				"N" Canal U. S. Bureau					
						Indian Affairs	4	R		40	0
See Agency Rights		Jocko Agency- Big Knife									
		Creek				"S" Canal U. S. Bureau					
						Indian Affairs	4	R		147.96	0
A-6	U. S. A.	Agency Creek	10-10-13	4000	Part						
A-1753	U. S. A.	Unnamed Creek	10-9-13	2000	Part						
A-1754	U. S. A.	Unnamed Creek	10- 9-13	2000	Part						
A-1755	U. S. A.	Unnamed Creek	10- 9-13	4000	Part						

NOTE: R—Denotes Regular Irrigation. F—Flood Irrigation. P—Water diverted by means of pumping. G—Water diverted by gravity. S—Stored Water.

Condition of System Good Topography Bench River Basin Columbia River

Adequate Supply: Yes X No Explain

Remarks 187.96 acres Flathead Irrigation Project & U. S. Indian Service Project (Jocko Division Water Rights) Sec. 29

Also in: Plat No. Twp. Rge.	Plat No. Twp. Rge.	Plat No. Twp. Rge.
Plat No. Twp. Rge.	Plat No. Twp. Rge.	Plat No. Twp. Rge.

Information From: Jack Jurgens

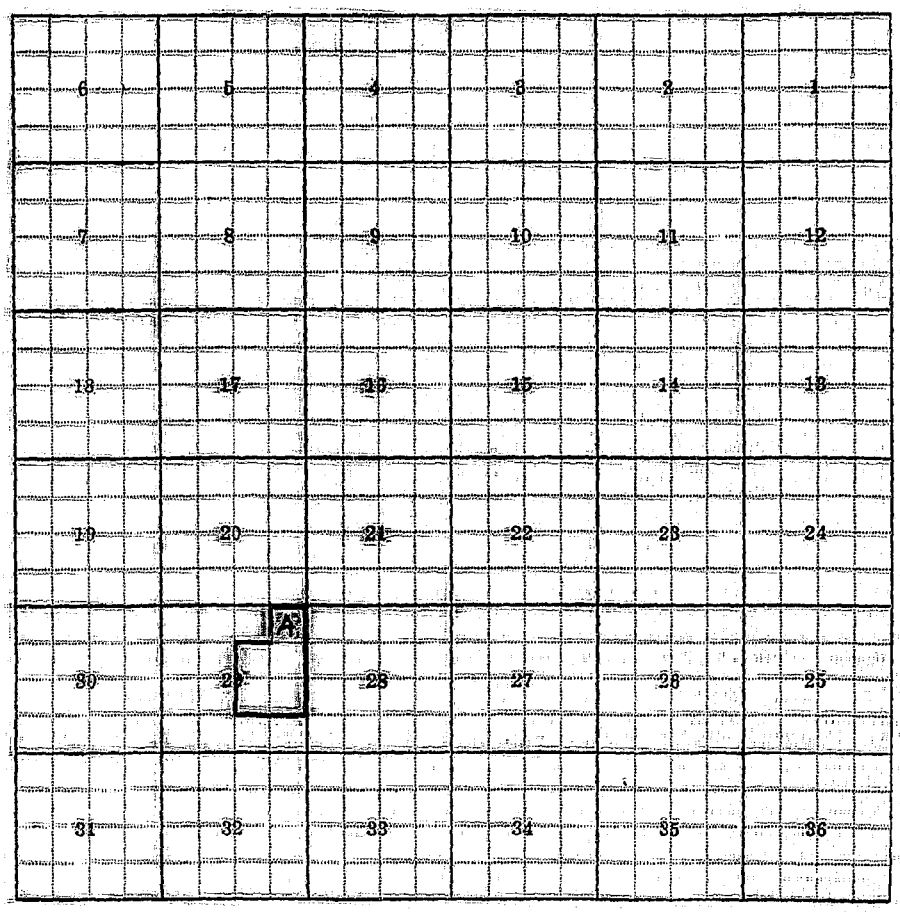
6
5
4
3
2
1
7
8
9
10
11
12
18
17
16
15
14
13
19
20
21
22
23
24
A
30
29
28
27
26
25
31
32
33
34
35
36

29-A

F-1-A

County Missoula

Farm Checked: Date 7-8-59

By Robert Peter

STATE OF MONTANA
STATE ENGINEERS OFFICE
Water Resources Survey

T. 16N R. 19W Plat No. 27

Photo No. 5P-v2

Legal Land Owner George H. & Helen Effie Chandler Address Arlee, Montana

Operator Same Address

Water is delivered by:— 1. Private System; 2. Ditch Company; 3. State Project; X 4. Federal Project; 5. Irrigation District

If under Ditch Company, Irrigation District, or Government Project, state the number of shares or inches, acre feet, as the case may be in said system

App. No. Decree No.	NAME OF APPROPRIATOR TO WHOM DECREED	NAME OF STREAM	Date App. Date Priority	Miner's Inches	In Use	NAME OF DITCH (Water Delivered By)	No.	R/F	P/G/S	Present Irr. Acres	Irrigable Acres
See Agency Rights		Jocko Agency- Big Knife Creek				"S" Canal U. S. Bureau Indian Affairs	4			76	0
A-6	U. S. A.	Agency Creek	10-10-13	4000	Part						
A-1753	U. S. A.	Unnamed Creek	10-9-13	2000	Part						
A-1754	U. S. A.	Unnamed Creek	10-9-13	2000	Part						
A-1755	U. S. A.	Unnamed Creek	10-9-13	4000	Part						

NOTE: R—Denotes Regular Irrigation. F—Flood Irrigation. P—Water diverted by means of pumping. G—Water diverted by gravity. S—Stored Water.

Condition of System Good Topography Bench River Basin Columbia River

Adequate Supply: Yes X No Explain

Remarks Have 37.35 acres in Sec. 29 & 38.65 acres in Sec. 30.
76.00 acres Jocko Project in Flathead Irrigation Project - U. S. Indian Service Project (Jocko Division Water Rights)

Also in: Plat No. Twp. Rge.	Plat No. Twp. Rge.	Plat No. Twp. Rge.
Plat No. Twp. Rge.	Plat No. Twp. Rge.	Plat No. Twp. Rge.

Information From:
Geo. Chandler

Plat No. 27

District

	Present Irr. Acres	Irrigable Acres
	76	0

iver

sion Water

dier

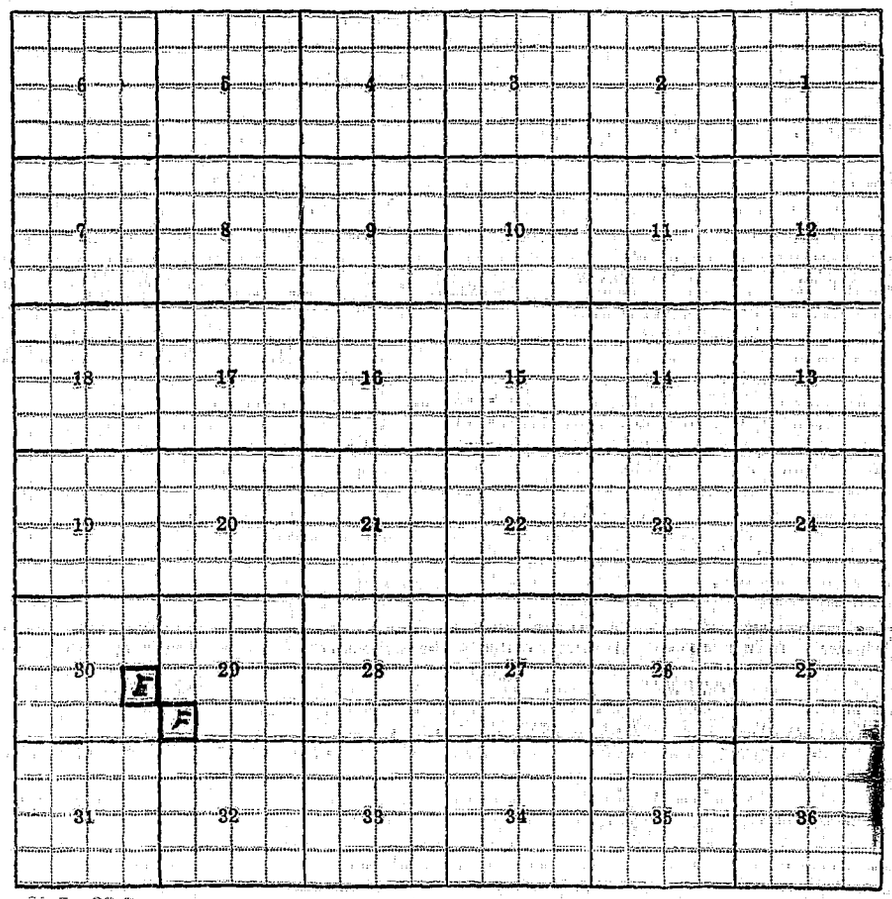

29-F, 30-E

F-1-A

County Missoula

Farm Checked: Date 7-22-59

By Robert Peter

STATE OF MONTANA
STATE ENGINEERS OFFICE
Water Resources Survey

T 16N R 19W Plat No. 27

Photo No. 5P-93

Legal Land Owner Louie Culloeyah (Trust Land) Address Arlee, Montana

Operator Address

Water is deliverd by:— 1. Private System; 2. Ditch Company; 3. State Project; X 4. Federal Project; 5. Irrigation District

If under Ditch Company, Irrigation District, or Government Project, state the number of shares or inches, acre feet, as the case may be in said system

App. No. Decree No.	NAME OF APPROPRIATOR TO WHOM DECREED	NAME OF STREAM	Date App. Date Priority	Miner's Inches	In Use	NAME OF DITCH (Water Delivered By)	No.	R/F	P/G/S	Present Irr. Acres	Irrigable Acres
See Agency Rights		Jocko River				"E" Canal U. S. Bureau Indian Affairs	4	R		0.	30.7
A-6	U. S. A.	Agency Creek	10-10-13	4000	Part-not in use						
A-56	U. S. A.	Big Knife Creek	8-1-10	4000	Part-not in use						
A-1753	U. S. A.	Unnamed Creek	10-9-13	2000	Part-not in use						
A-1754	U. S. A.	Unnamed Creek	10-9-13	2000	Part-not in use						
A-1755	U. S. A.	Unnamed Creek	10-9-13	4000	Part-not in use						
A-1765	Louie Culloeyah (SWR)*	Agency Creek	1875		No						

NOTE: R—Denotes Regular Irrigation. F—Flood Irrigation. P—Water diverted by means of pumping. G—Water diverted by gravity. S—Stored Water.

Condition of System Topography River Basin Columbia River

Adequate Supply: Yes No Explain

Remarks 30.7 Acres Jocko Project. Flathead Irrigation Project - U. S. Indian Service Project (Jocko Division Water Rights) In Section 19 - T. 16 N. - R. 19 W.

*Secreterial Water Rights

Also in: Plat No. Twp. Rge.	Plat No. Twp. Rge.	Plat No. Twp. Rge.
Plat No. Twp. Rge.	Plat No. Twp. Rge.	Plat No. Twp. Rge.

Information From: Howard Neal

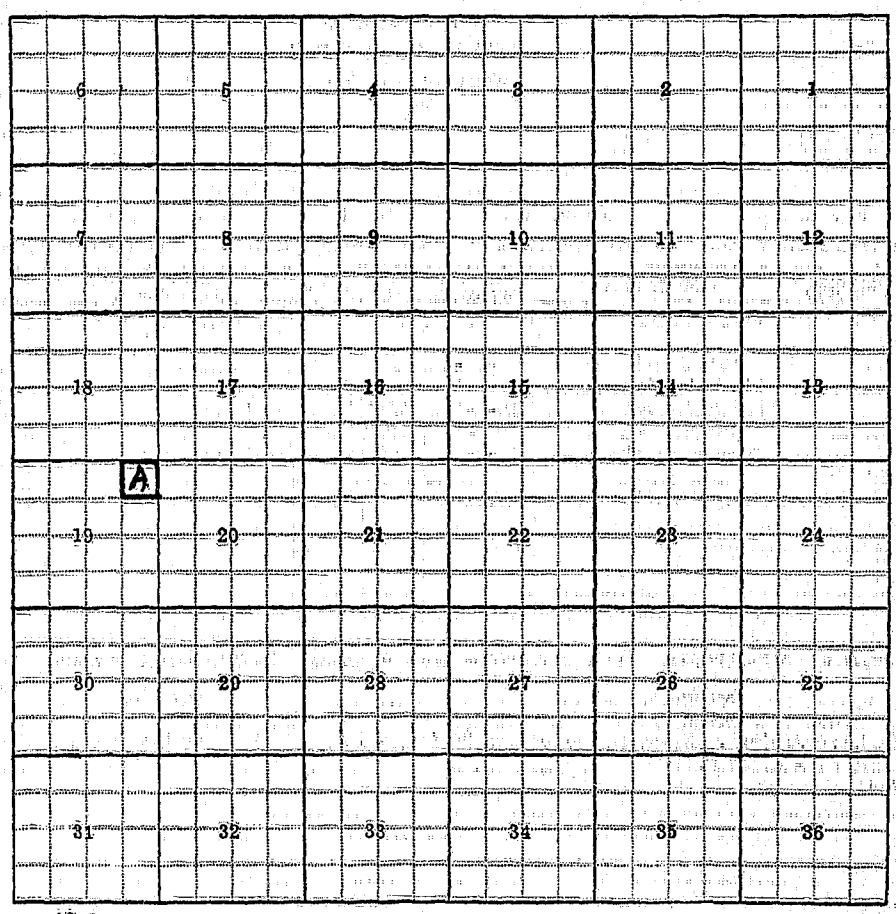
6
5
4
3
2
1
7
8
9
10
11
12
18
17
16
15
14
13
A
19
20
21
22
23
24
30
29
28
27
26
25
31
32
33
34
35
36

19-A

F-1-A

County Missoula

STATE OF MONTANA

STATE ENGINEERS OFFICE

Water Resources Survey

T 16N R 19W Plat No. 27

Farm Checked: Date 6-22-59

Photo No. 5P-91

By Robert Peter

Legal Land Owner Fred E. Doney Address Ardee, Montana

Operator Same Address

Water is deliverd by:— 1. Private System; 2. Ditch Company; 3. State Project; X 4. Federal Project; 5. Irrigation District

If under Ditch Company, Irrigation District, or Government Project, state the number of shares or inches, acre feet, as the case may be in said system

App. No. Decree No.	NAME OF APPROPRIATOR TO WHOM DECREED	NAME OF STREAM	Date App. Date Priority	Miner's Inches	In Use	NAME OF DITCH (Water Delivered By)	No.	R/F	P/G/S	Present Irr. Acres	Irrigable Acres
A-1753	U. S. A.	Unnamed Creek)	10-9-13	2000	Part						
A-1754	U. S. A.	Unnamed Creek)	10-9-13	2000	Part						
A-354	U. S. A.	East Finley Creek)	10-9-13	20000	Part	Doney Ditches	1	R		28.8	10
A-1755	U. S. A.	Unnamed Creek	10-9-13	4000	Part						
A-347	U. S. A.	Finley Creek	10-10-13	4000	Part						
A-348	U. S. A.	Finley Creek	10-9-13	4000	Part						

NOTE: R—Denotes Regular Irrigation. F—Flood Irrigation. P—Water diverted by means of pumping. G—Water diverted by gravity. S—Stored Water.

Condition of System Good Topography Creek Bottom River Basin Columbia River

Adequate Supply: Yes X No Explain

Remarks 28.80 A. Jocko Project

Also in:								
Plat No. 27	Twp. 16N	Rge. 19W	Plat No.	Twp.	Rge.	Plat No.	Twp.	Rge.
Plat No.	Twp.	Rge.	Plat No.	Twp.	Rge.	Plat No.	Twp.	Rge.

Information From: Fred Doney

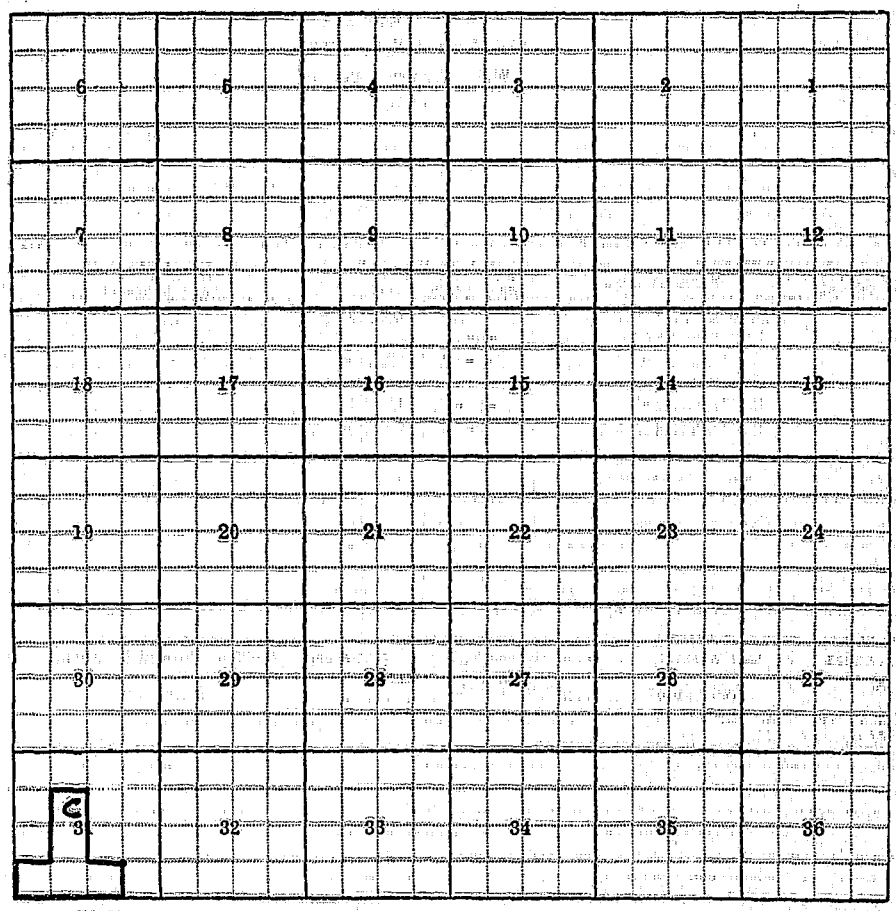
6
5
4
3
2
1
7
8
9
10
11
12
18
17
16
15
14
13
19
20
21
22
23
24
30
29
28
27
26
25
C
31
32
33
34
35
36

31-C

F-1-A

County Missoula

Farm Checked: Date 7-30-59

By Robert Peter

STATE OF MONTANA
STATE ENGINEERS OFFICE
Water Resources Survey

T 16N R 19W Plat No. 27

Photo No. 2P-126

Legal Land Owner Maxine Hovle Doney Address Arlee, Montana

Operator Same Address

Water is deliverd by:— 1. Private System; 2. Ditch Company; 3. State Project; X 4. Federal Project; 5. Irrigation District

If under Ditch Company, Irrigation District, or Government Project, state the number of shares or inches, acre feet, as the case may be in said system

App. No. Decree No.	NAME OF APPROPRIATOR TO WHOM DECREED	NAME OF STREAM	Date App. Date Priority	Miner's Inches	In Use	NAME OF DITCH (Water Delivered By)	No.	R/F	P/G/S	Present Irr. Acres	Irrigable Acres
See Agency Rights		Jocko Agency Creek				"S" Canal U. S. Bureau Indian Affairs	4	R		46.23	0
See Agency Rights		Jocko Agency Creek				"J" Canal U. S. Bureau Indian Affairs	4	R		23	0
A-6	U. S. A.	Agency Creek	10-10-13	4000	Part						
A-1753	U. S. A.	Unnamed Creek	10-9-13	2000	Part						
A-1754	U. S. A.	Unnamed Creek	10-9-13	2000	Part						
A-1755	U. S. A.	Unnamed Creek	10-9-13	4000	Part						

NOTE: R—Denotes Regular Irrigation. F—Flood Irrigation. P—Water diverted by means of pumping. G—Water diverted by gravity. S—Stored Water.

Condition of System Good Topography Bench River Basin Columbia River

Adequate Supply: Yes X No Explain

Remarks 69.23 A. Flathead Irrigation Project. U. S. Indian Service Project. (Jocko Division Water Rights)

Also in: Plat No. Twp. Rge.	Plat No. Twp. Rge.	Plat No. Twp. Rge.
Plat No. Twp. Rge.	Plat No. Twp. Rge.	Plat No. Twp. Rge.

Information From:
Marvin Doney

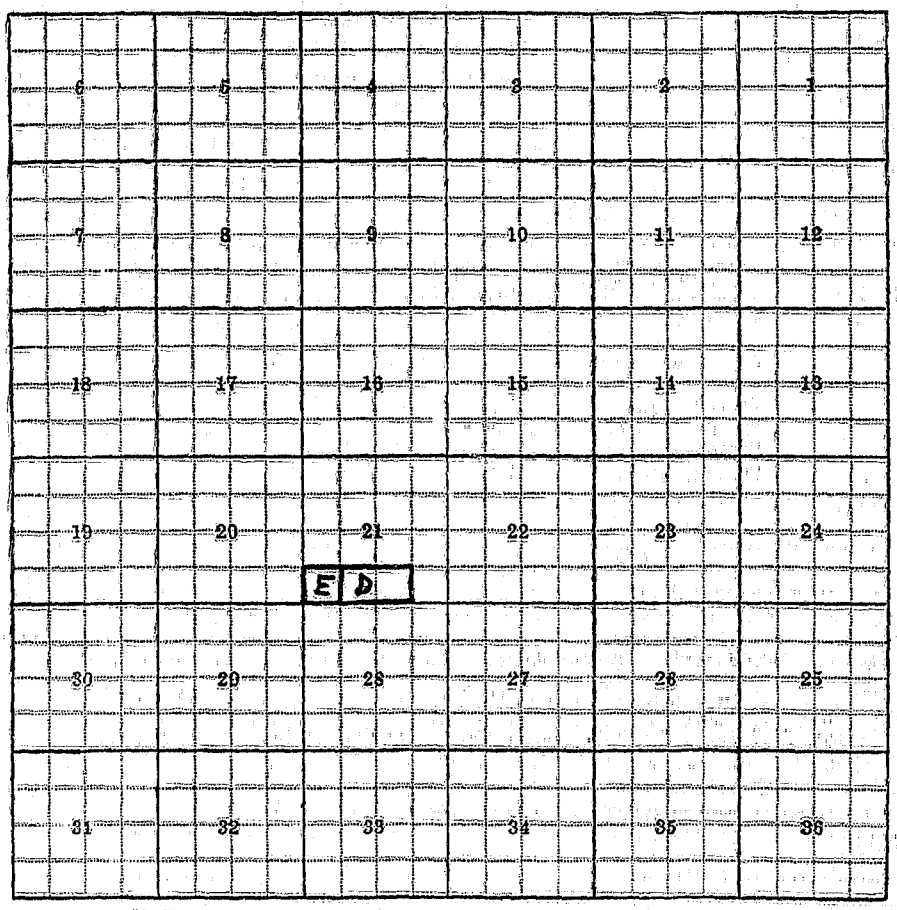
6
5
4
3
2
1
7
8
9
10
11
12
18
17
16
15
14
13
19
20
21
22
23
24
E
D
30
29
28
27
26
25
31
32
33
34
35
36

21=D , 21=E

F-1-A

County Missoula

T. 16N R. 19W Plat No. 27

STATE OF MONTANA
STATE ENGINEERS OFFICE
Water Resources Survey

Farm Checked: Date 7-14-59

Photo No. SP-92

By Robert Peter

Legal Land Owner Oliver F. & Eunice A. Dowd Address Arlee, Montana

Operator Same Address

Water is deliverd by:— 1. Private System; 2. Ditch Company; 3. State Project; X 4. Federal Project; 5. Irrigation District

If under Ditch Company, Irrigation District, or Government Project, state the number of shares or inches, acre feet, as the case may be in said system

App. No. Decree No.	NAME OF APPROPRIATOR TO WHOM DECREED	NAME OF STREAM	Date App. Date Priority	Miner's Inches	In Use	NAME OF DITCH (Water Delivered By)	No.	R/F	P/G/S	Present Irr. Acres	Irrigable Acres
See Agency Rights		Jocko Agency-Big									
		Knife Creek				"S" Canal U. S. Bureau					
						Indian Affairs	4	R		8	0
A-6	U. S. A.	Agency Creek	10-10-13	4000	Part						
A-1753	U. S. A.	Unnamed Creek	10-9-13	2000	Part						
A-1754	U. S. A.	Unnamed Creek	10-9-13	2000	Part						
A-1755	U. S. A	Unnamed Creek	10-9-13	4000	Part						

NOTE: R—Denotes Regular Irrigation. F—Flood Irrigation. P—Water diverted by means of pumping. G—Water diverted by gravity. S—Stored Water.

Condition of System Good Topography Bench River Basin Columbia River

Adequate Supply: Yes X No Explain

Remarks (31.93 A. Jocko Project (Part.)) P. A. under project
(31.93 A. assigned to NW¼NE¼, Sec. 30)

Also in: Plat No. Twp. Rge.	Plat No. Twp. Rge.	Plat No. Twp. Rge.
Plat No. Twp. Rge.	Plat No. Twp. Rge.	Plat No. Twp. Rge.

Information From:
Mrs. Dowd

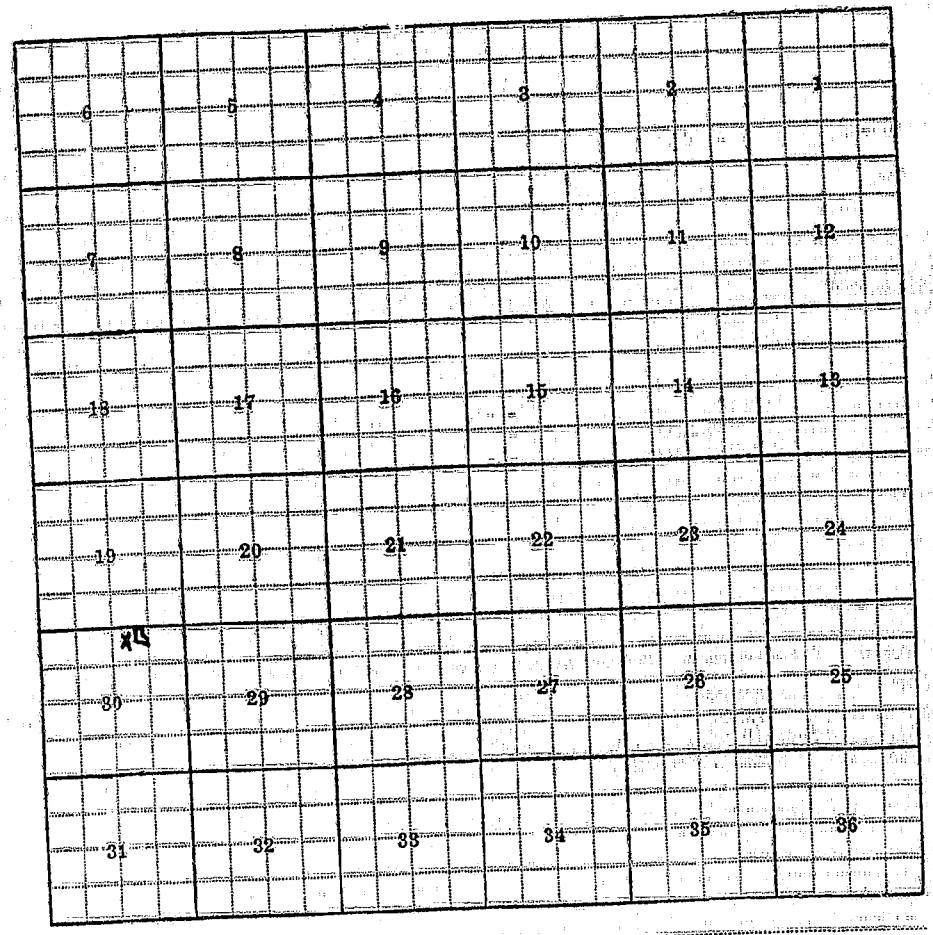
6
5
4
3
2
1
7
8
9
10
11
12
18
17
16
15
14
13
19
20
21
22
23
24
30
29
28
27
26
25
31
32
33
34
35
36

30-X

F-1-A

County Missoula

Farm Checked: Date 7-8-59

By Robert Peter

STATE OF MONTANA
STATE ENGINEERS OFFICE
Water Resources Survey

T 16N R 19W Plat No. 21

Photo No. 5P-92

Legal Land Owner Harriet Pelluw Dumont Address

Operator Wm. Mc Clure - Buying Address

Water is delivered by:— 1. Private System; 2. Ditch Company; 3. State Project; X 4. Federal Project; 5. Irrigation District

If under Ditch Company, Irrigation District, or Government Project, state the number of shares or inches, acre feet, as the case may be in said system

App. No. Decree No.	NAME OF APPROPRIATOR TO WHOM DECREED	NAME OF STREAM	Date App. Date Priority	Miner's Inches	In Use	NAME OF DITCH (Water Delivered By)	No.	R/F	P/G/S	Present Irr. Acres	Irrigable Acres
See Agency Rights		E. Finley Creek				"N" Canal U. S. Bureau					
						Indian Affairs	4			0.	26
A-6	U. S. A.	Agency Creek	10-10-13	4000	Part						
A-1753	U. S. A.	Unnamed Creek	10-9-13	2000	Part						
A-1754	U. S. A.	Unnamed Creek	10-9-13	2000	Part						
A-1755	U. S. A.	Unnamed Creek	10-9-13	4000	Part						

NOTE: R—Denotes Regular Irrigation. F—Flood Irrigation. P—Water diverted by means of pumping. G—Water diverted by gravity. S—Stored Water.

Condition of System Good Topography River Basin Columbia River

Adequate Supply: Yes X No Explain

Remarks 26.70 A. - Flathead Irrigation Project - U. S. Indian Service Project. (Jocko Division Water Rights) Mrs. McClure traded land with Harriet Dumont. (Sec. 29) Not in use.

Also in: Plat No. Twp. Rge.	Plat No. Twp. Rge.	Plat No. Twp. Rge.
Plat No. Twp. Rge.	Plat No. Twp. Rge.	Plat No. Twp. Rge.

Information From: Mrs. McClure

Plat No. 21

District

Present Irr. Acres	Irrigable Acres
0	26

iver

s.) Mrs.

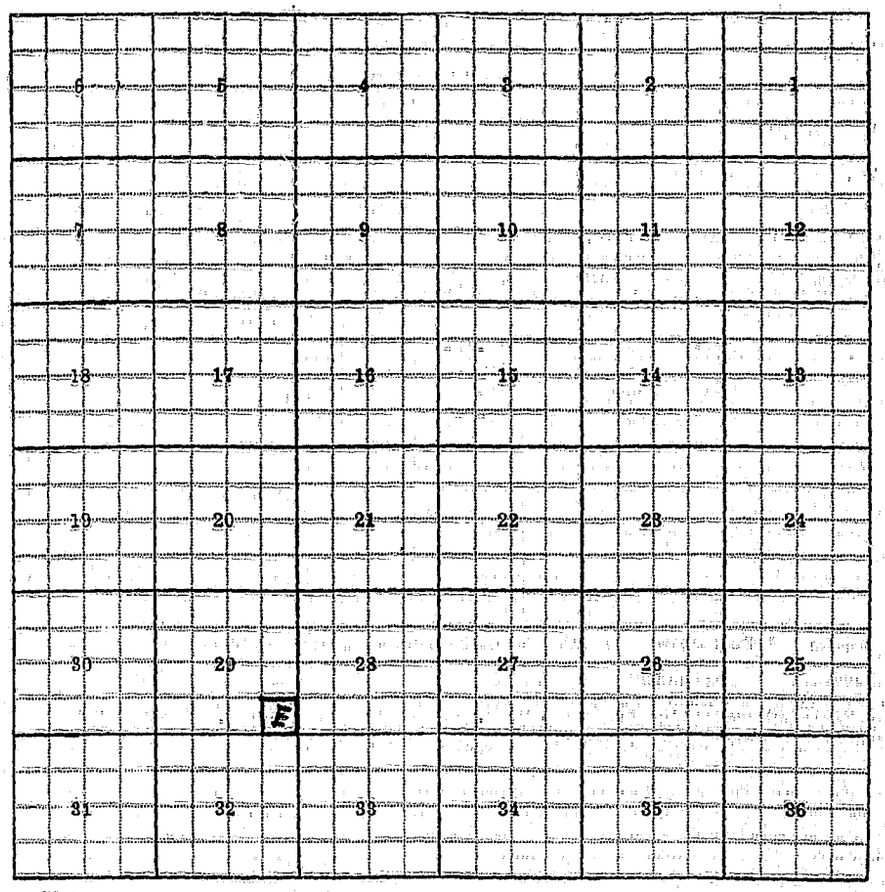

29-E

F-1-A

County Missoula

Farm Checked: Date 7-30-59

By Robert Peter

STATE OF MONTANA
STATE ENGINEERS OFFICE
Water Resources Survey

T 16N R 19W Plat No. 27

Photo No. 2P-126

Legal Land Owner Pablo Espinosa (Trust Land) Address Arlee, Montana

Operator Same Address

Water is deliverd by:— X 1. Private System; 2. Ditch Company; 3. State Project; X 4. Federal Project; 5. Irrigation District

If under Ditch Company, Irrigation District, or Government Project, state the number of shares or inches, acre feet, as the case may be in said system

App. No. Decree No.	NAME OF APPROPRIATOR TO WHOM DECREED	NAME OF STREAM	Date App. Date Priority	Miner's Inches	In Use	NAME OF DITCH (Water Delivered By)	No.	R/F	P/G/S	Present Irr. Acres	Irrigable Acres
A-1796	Michel Stevens	Stevens Creek	1903	26.4							
				A.F.	Yes	Espinosa Ditch	1	F		5	0
See Agency Rights		Jocko				"S" Canal	4	R		44	0
A-6	U. S. A.	Agency Creek	10-10-13	4000	Part						

NOTE: R—Denotes Regular Irrigation. F—Flood Irrigation. P—Water diverted by means of pumping. G—Water diverted by gravity. S—Stored Water.

Condition of System ..... Topography ..... River Basin Columbia River

Adequate Supply: Yes..... No..... Explain .....

Remarks 13.20 Secreterial Water Rights
36.64 - Jocko Division
A-1796 = Secreterial Water Rights

Also in: Plat No..... Twp..... Rge.....	Plat No..... Twp..... Rge.....	Plat No..... Twp..... Rge.....
Plat No..... Twp..... Rge.....	Plat No..... Twp..... Rge.....	Plat No..... Twp..... Rge.....

Information From:
Pablo Espinosa

Plat No. 27

6

District

's	Present Irr. Acres	Irrigable Acres
	5	0
	44	0

er.

rom:
nosa

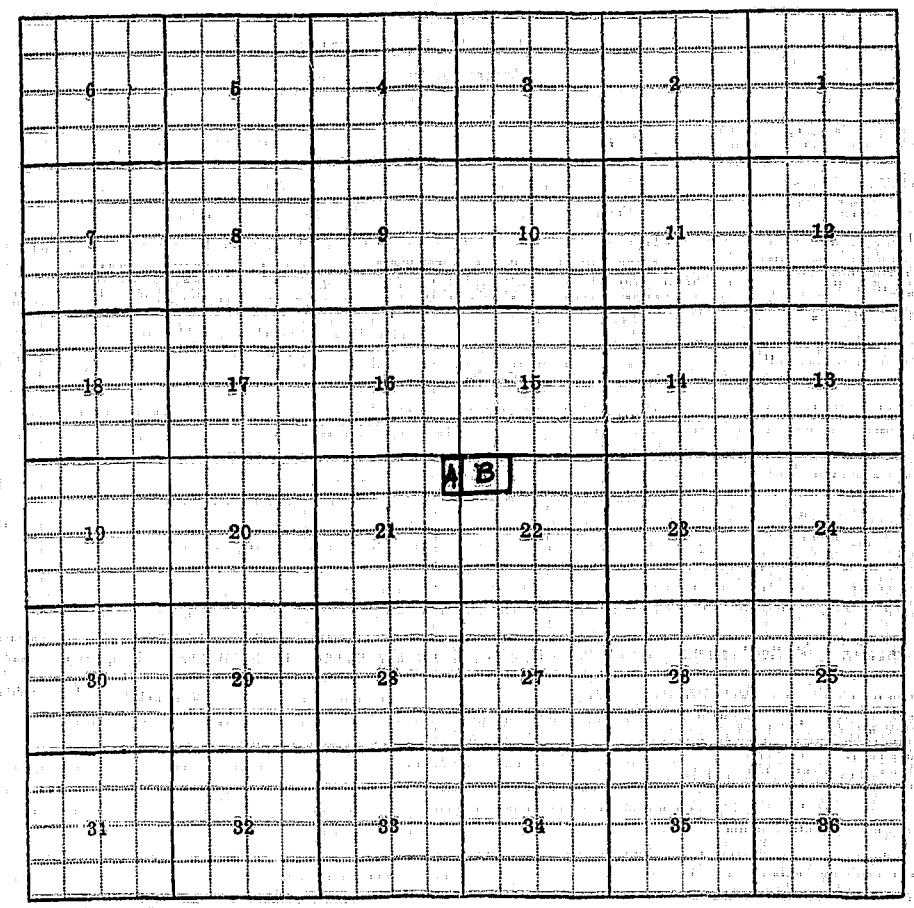

21=A, 22=B

F-1-A

County Missoula

STATE OF MONTANA

STATE ENGINEERS OFFICE

Water Resources Survey

T. 17N R. 19W Plat No. 27

Farm Checked: Date 7-9-59

Photo No. 5P-92

By Robert Peter

Legal Land Owner George A. Evans Address Dixon

Operator Same Address

Water is deliverd by:— 1. Private System; 2. Ditch Company; 3. State Project; x 4. Federal Project; 5. Irrigation District

If under Ditch Company, Irrigation District, or Government Project, state the number of shares or inches, acre feet, as the case may be in said system

App. No. Decree No.	NAME OF APPROPRIATOR TO WHOM DECREED	NAME OF STREAM	Date App. Date Priority	Miner's Inches	In Use	NAME OF DITCH (Water Delivered By)	No.	R/F	P/G/S	Present Irr. Acres	Irrigable Acres
See Agency Rights		Jocko Agency - Big Knife Creek				"S" Canal U. S. Bureau Indian Affairs	4	R		117.87	0
A-6	U. S. A.	Agency Creek	10-10-13	4000	Part						
A-1753	U. S. A.	Unnamed Creek	10-9-13	2000	Part						
A-1754	U. S. A.	Unnamed Creek	10-9-13	2000	Part						
A-1755	U. S. A.	Unnamed Creek	10-9-13	4000	Part						

NOTE: R—Denotes Regular Irrigation. F—Flood Irrigation. P—Water diverted by means of pumping. G—Water diverted by gravity. S—Stored Water.

Condition of System Good Topography Bench River Basin Columbia River

Adequate Supply: Yes x No Explain

Remarks 117.87 Jocko Project

Also in: Plat No. Twp. Rge.	Plat No. Twp. Rge.	Plat No. Twp. Rge.
Plat No. Twp. Rge.	Plat No. Twp. Rge.	Plat No. Twp. Rge.

Information From: Jack Jurgens

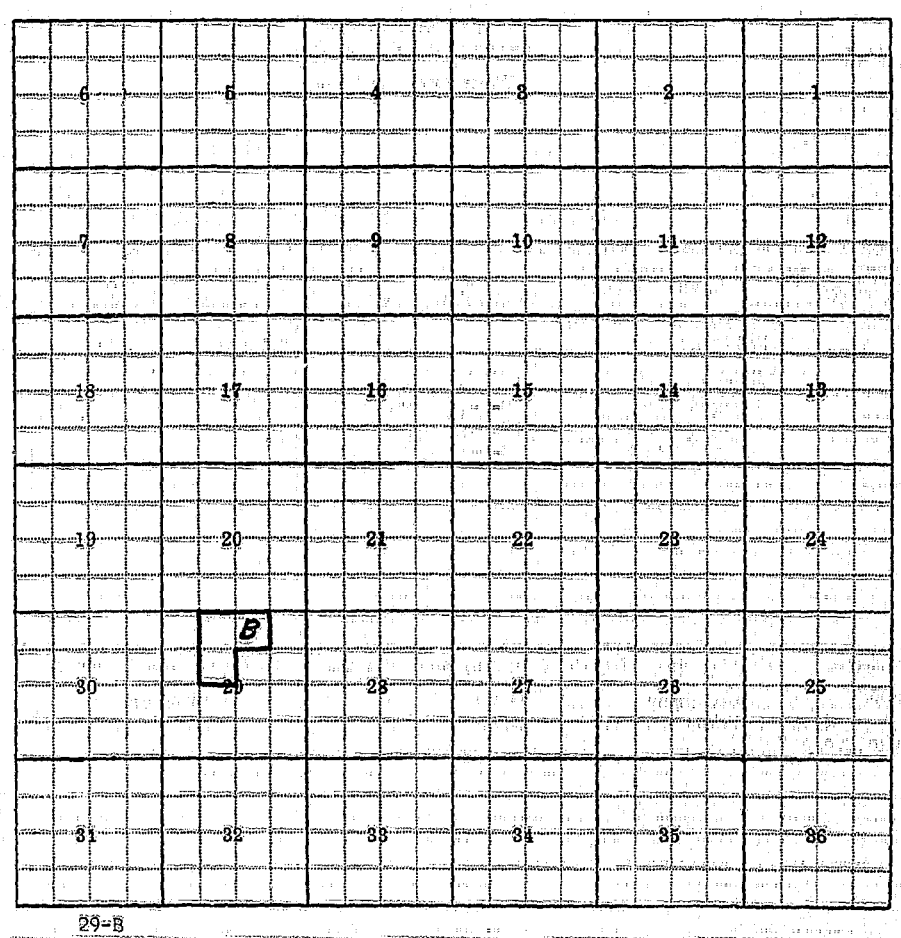
6
5
4
3
2
1
7
8
9
10
11
12
18
17
16
15
14
13
19
20
21
22
23
24
B
30
29
28
27
26
25
31
32
33
34
35
36

29-B

F-1-A

County Missoula

STATE OF MONTANA

STATE ENGINEERS OFFICE

Water Resources Survey

T 16N R 19W Plat No. 27

Farm Checked: Date 7-14-59

Photo No. 5P-93

By Robert Peter

Legal Land Owner Elinor & Einar Frolen Address

Operator Marvin Doney Address Arlee, Montana

Water is delivered by:— 1. Private System; 2. Ditch Company; 3. State Project; X 4. Federal Project; 5. Irrigation District

If under Ditch Company, Irrigation District, or Government Project, state the number of shares or inches, acre feet, as the case may be in said system

App. No. Decree No.	NAME OF APPROPRIATOR TO WHOM DECREED	NAME OF STREAM	Date App. Date Priority	Miner's Inches	In Use	NAME OF DITCH (Water Delivered By)	No.	R/F	P/G/S	Present Irr. Acres	Irrigable Acres
See Agency Rights		Agency - Big Knife - Jocko				"S" Canal U. S. Bureau Indian Affairs	4	R		12.55	0
A-6	U. S. A.	Agency Creek	10-10-13	4000	Part						
A-56	U. S. A.	Big Knife Creek	8-1-10	4000	Part						

NOTE: R—Denotes Regular Irrigation. F—Flood Irrigation. P—Water diverted by means of pumping. G—Water diverted by gravity. S—Stored Water.

Condition of System Good Topography Bench River Basin Columbia River

Adequate Supply: Yes X No Explain

Remarks 26.25 A. Flathead Irrigation District. U. S. Indian Service Project. (Jocko Division Water Rights (Part) - irrigates 12.55 A in Sec. 19.

Also in: Plat No. Twp. Rge.	Plat No. Twp. Rge.	Plat No. Twp. Rge.
Plat No. Twp. Rge.	Plat No. Twp. Rge.	Plat No. Twp. Rge.

Information From: Mrs. Gauthier

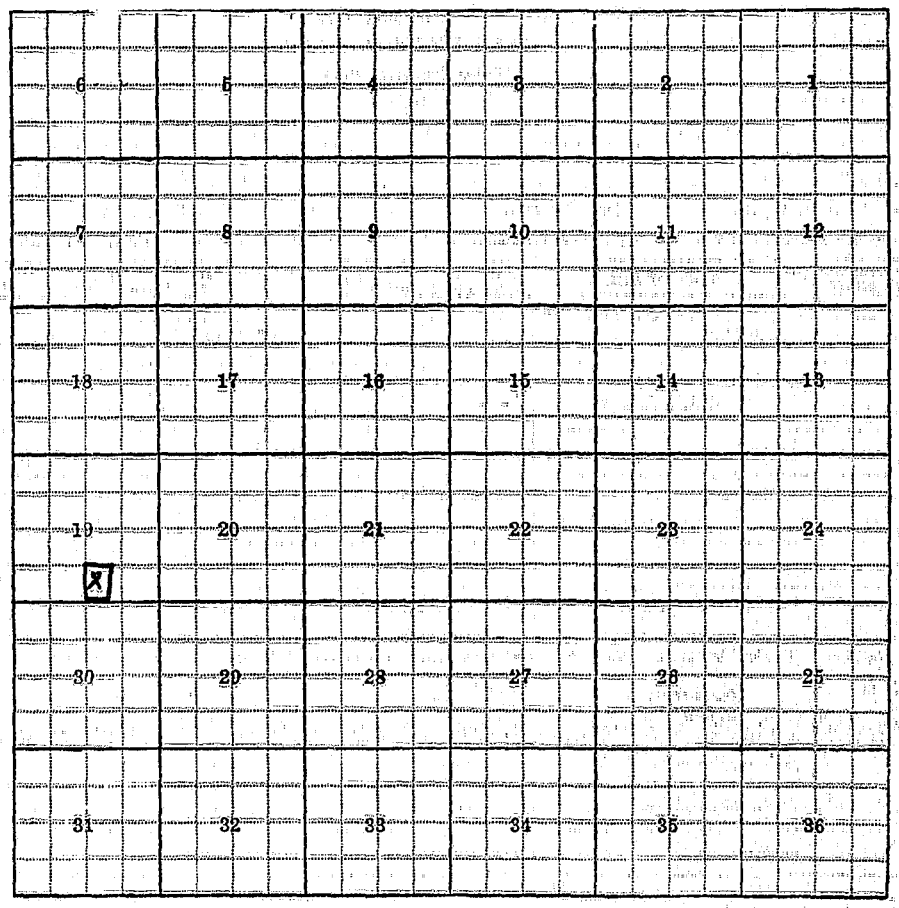
6
5
4
3
2
1
7
8
9
10
11
12
18
17
16
15
14
13
19
20
21
22
23
24
X
30
29
28
27
26
25
31
32
33
34
35
36

19-X

F-1-A

County Missoula

Farm Checked: Date 6-22-59

By Robert Peter

STATE OF MONTANA

STATE ENGINEERS OFFICE

Water Resources Survey

T. 16N R. 19W Plat No. 27

Photo No. 2P-125, 2P-126, 5P-91, 5P-92, 5P-93

Legal Land Owner Flathead Indian Reservation Address

Operator Address

Water is deliverd by:— 1. Private System; 2. Ditch Company; 3. State Project; X 4. Federal Project; 5. Irrigation District

If under Ditch Company, Irrigation District, or Government Project, state the number of shares or inches, acre feet, as the case may be in said system

App. No. Decree No.	NAME OF APPROPRIATOR TO WHOM DECREED	NAME OF STREAM	Date App. Date Priority	Miner's Inches	In Use	NAME OF DITCH (Water Delivered By)	No.	R/F	P/G/S	Present Irr. Acres	Irrigable Acres
A-6	U. S. A.	Agency Creek	10-10-13	4000	Part*						
A-56	U. S. A.	Big Knife Creek	8-1-10	4000	Part*						
A-1753	U. S. A.	Unnamed Creek	10-9-13	2000	Part*						
A-1754	U. S. A.	Unnamed Creek	10-9-13	2000	Part*						
A-1755	U. S. A.	Unnamed Creek	10-9-13	4000	Part*						
A-1762	Agnes Antoine (SWR)**	Agency Creek	1902	1.5							
				A.F	No						
A-1764	John Charley (SWR)**	Agency Creek	1899	.3							
				A.F.	No						

NOTE: R—Denotes Regular Irrigation. F—Flood Irrigation. P—Water diverted by means of pumping. G—Water diverted by gravity. S—Stored Water.

Condition of System Topography River Basin Columbia River

Adequate Supply: Yes No Explain

Remarks * Project rights

** Secretarial Water Rights

All tribal land. No irrigation on this land.

1.57 Secratarial Water Right + 6.00 A. Jocko Project in Sec. 22.

Also in: Plat No. Twp. Rge.	Plat No. Twp. Rge.	Plat No. Twp. Rge.
Plat No. Twp. Rge.	Plat No. Twp. Rge.	Plat No. Twp. Rge.

Information From: Field Survey

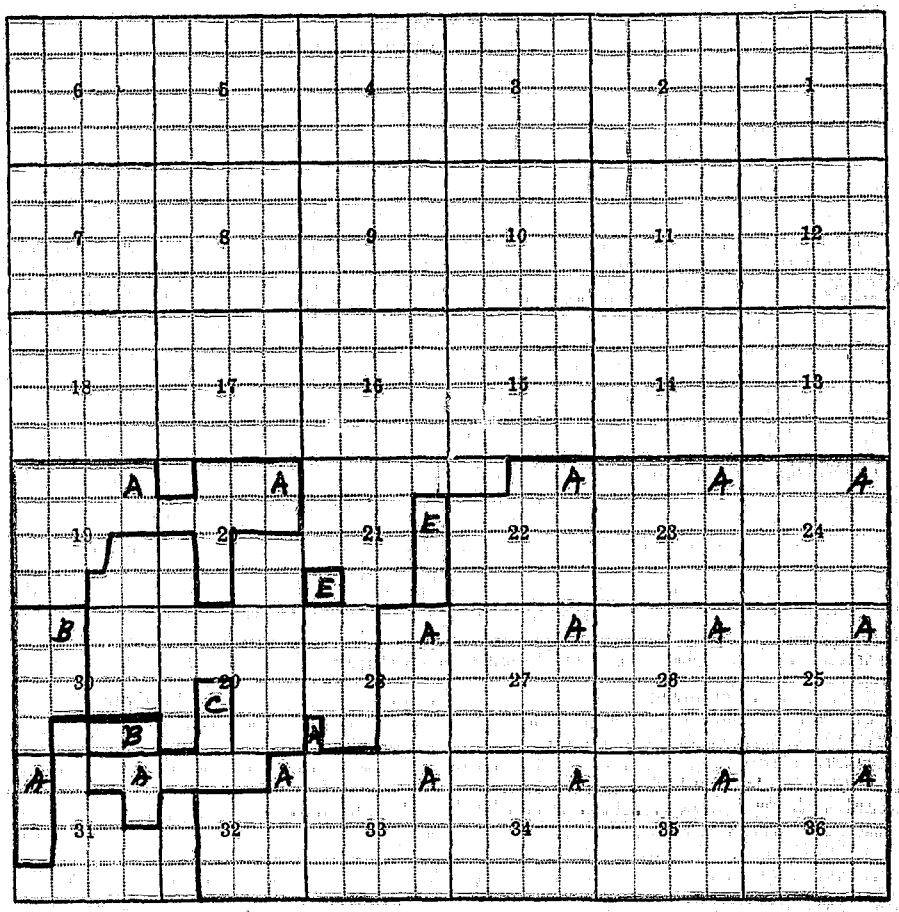

19=A, 20=A, 21=E, 22=A, 23=A, 24=A, 25=A, 26=A, 27=A, 28=A, 29=C, 30=B, 31=A, 32=A, 33=A, 34=A, 35=A, 36=A.

F-1-A

County Missoula

Farm Checked: Date 7-14-50

By Robert Peter

STATE OF MONTANA

STATE ENGINEERS OFFICE

Water Resources Survey

T. 16N R. 19W Plat No. 27

Photo No. 2P-126

Legal Land Owner H. H. & Cornelia K. Francis Address Arlee, Montana

Operator Same Address

Water is delivered by:— 1. Private System; 2. Ditch Company; 3. State Project; X 4. Federal Project; 5. Irrigation District

If under Ditch Company, Irrigation District, or Government Project, state the number of shares or inches, acre feet, as the case may be in said system

App. No. Decree No.	NAME OF APPROPRIATOR TO WHOM DECREED	NAME OF STREAM	Date App. Date Priority	Miner's Inches	In Use	NAME OF DITCH (Water Delivered By)	No.	R/F	P/G/S	Present Irr. Acres	Irrigable Acres
See											
Agency											
Rights		Jocko Agency Creek				Francis Ditches	4	R		104.47	0
A-1763	Paul Antoine	Agency Creek	1899	11.8							
				Ac.	Yes						
A-1775	Nicolai Whitecoyote	Agency Creek	1890	34.2							
				Ac.	Yes						
A-1772	Mary Mishell	Agency Creek	1893	9.6							
				Ac.	Yes						
A-6	U. S. A.	Agency Creek	10-10-13	4000	Part						
A-1753	U. S. A.	Unnamed Creek	10-9-13	2000	Part						
A-1754	U. S. A.	Unnamed Creek	10-9-13	2000	Part						
A-1755	U. S. A.	Unnamed Creek	10-9-13	4000	Part						

NOTE: R—Denotes Regular Irrigation. F—Flood Irrigation. P—Water diverted by means of pumping. G—Water diverted by gravity. S—Stored Water.

Condition of System Good Topography Bench River Basin Columbia River

Adequate Supply: Yes X No Explain

Remarks 120.51 acres - Jocko Project; 104.47 acres Missoula County - 16.09 in Lake County. 48 acres Free Water; 7.6 acres free water in Lake County.

A-1775)
A-1763) = 55.6
A-1772) Secreterial Water Rights

Also in: Plat No. Twp. Rge.	Plat No. Twp. Rge.	Plat No. Twp. Rge.
Plat No. Twp. Rge.	Plat No. Twp. Rge.	Plat No. Twp. Rge.

Information From:
H. H. Francis
Field Survey

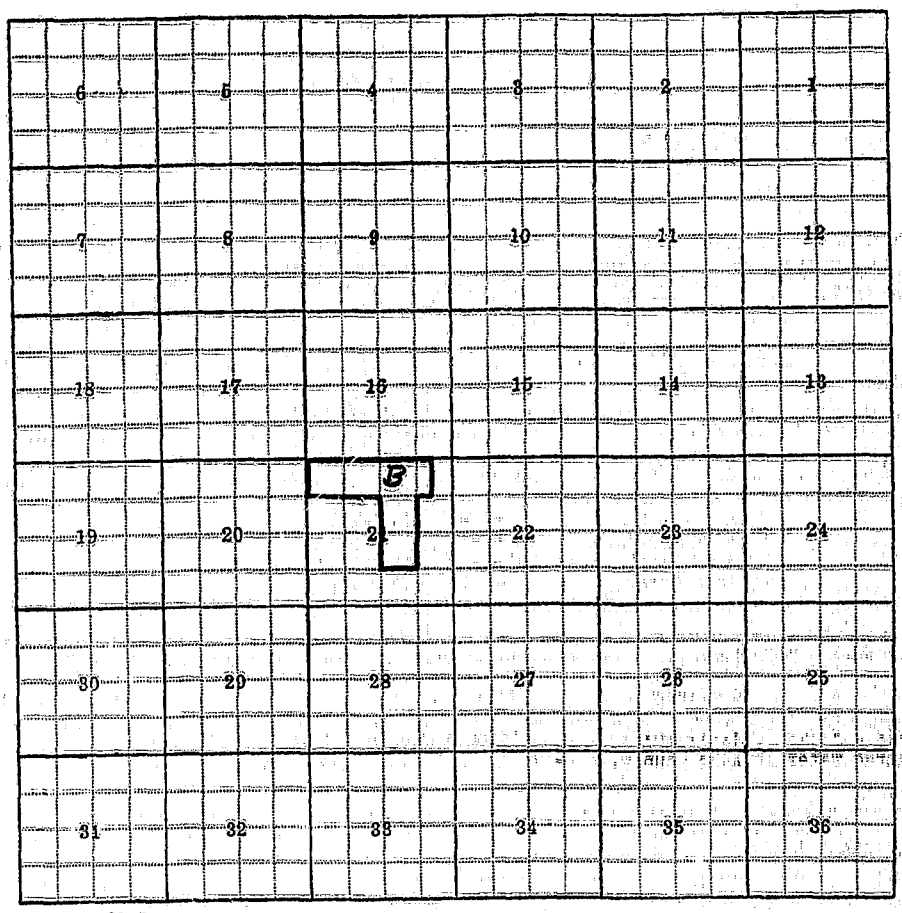
6
5
4
3
2
1
7
8
9
10
11
12
18
17
16
15
14
13
B
19
20
21
22
23
24
30
29
28
27
26
25
31
32
33
34
35
36

21-B

County Missoula

STATE OF MONTANA
STATE ENGINEERS OFFICE
Water Resources Survey

T. 16N R. 19W Plat No. 27

Farm Checked: Date 7-14-59

Photo No. 5P-93

By Robert Peter

Legal Land Owner Louis A. Gauthier Address Arlee, Montana

Operator Same Address

Water is deliverd by:— 1. Private System; 2. Ditch Company; 3. State Project; X 4. Federal Project; 5. Irrigation District

If under Ditch Company, Irrigation District, or Government Project, state the number of shares or inches, acre feet, as the case may be in said system

App. No. Decree No.	NAME OF APPROPRIATOR TO WHOM DECREED	NAME OF STREAM	Date App. Date Priority	Miner's Inches	In Use	NAME OF DITCH (Water Delivered By)	No.	R/F	P/G/S	Present Irr. Acres	Irrigable Acres
See Agency Rights		Big Knife Creek -									
		Jocko				"J" Canal U. S. Bureau					
						Indian Affairs	4	R		5.7	8
A-6	U. S. A.	Agency Creek	10-10-13	4000	Part						
A-56	U. S. A.	Big Knife Creek	8-1-10	4000	Part						

NOTE: R—Denotes Regular Irrigation. F—Flood Irrigation. P—Water diverted by means of pumping. G—Water diverted by gravity. S—Stored Water.

Condition of System Good Topography Bench River Basin Columbia River

Adequate Supply: Yes X No Explain

Remarks 26.25 A. - Flathead Irrigation Project - U. S. Indian Service Project. (Jocko Division Water Rights) Has 13.7 A. under project at present only irrigate about 5 A. Balance subs or unable to get water to it. In sec. 19.

Also in:								
Plat No.	Twp.	Rge.	Plat No.	Twp.	Rge.	Plat No.	Twp.	Rge.
Plat No.	Twp.	Rge.	Plat No.	Twp.	Rge.	Plat No.	Twp.	Rge.

Information From:
Mrs. Gauthier

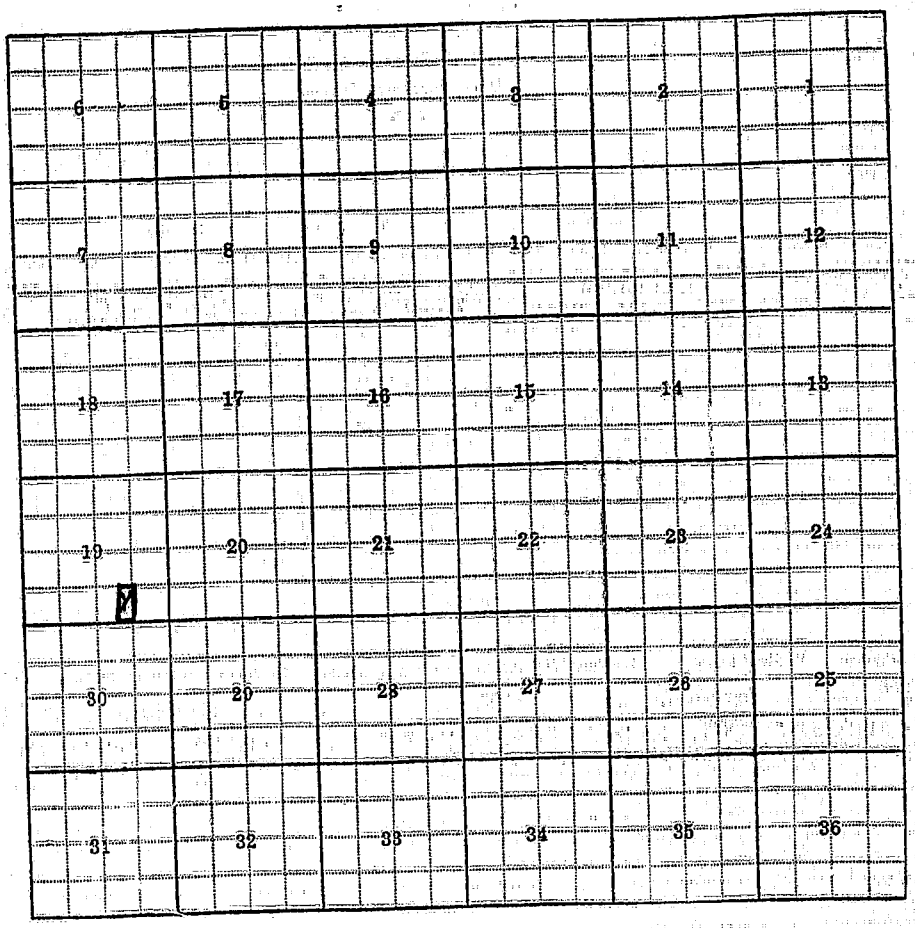
6
5
4
3
2
1
7
8
9
10
11
12
18
17
16
15
14
13
19
20
21
22
23
24
X
30
29
28
27
26
25
31
32
33
34
35
36

19=Y

F-1-A

County Missoula

Farm Checked. Date 6-23-59

By Robert Peter

STATE OF MONTANA
STATE ENGINEERS OFFICE
Water Resources Survey

T 16N R 19W Plat No. 27

Photo No. 5P-91

Legal Land Owner Alvin Gordon & Helen Wittmer Harvey Address

Operator Hitchcock - buying Address Missoula, Montana

Water is delivered by:— 1. Private System; 2. Ditch Company; 3. State Project; *4. Federal Project; 5. Irrigation District

If under Ditch Company, Irrigation District, or Government Project, state the number of shares or inches, acre feet, as the case may be in said system

App. No. Decree No.	NAME OF APPROPRIATOR TO WHOM DECREED	NAME OF STREAM	Date App. Date Priority	Miner's Inches	In Use	NAME OF DITCH (Water Delivered By)	No.	R/F	P/G/S	Present Irr. Acres	Irrigable Acres
*See Agency Rights		E. Finley Creek				U. S. Bureau Indian					
						Affairs Canal	4			0	0
A-1753	U. S. A.	Unnamed Creek	10-9-13	2000	Part-not in use						
A-1754	U. S. A.	Unnamed Creek	10-9-13	2000	Part-not in use						
A-1755	U. S. A.	Unnamed Creek	10-9-13	4000	Part-not in use						
A-1792	Mary Big Hawk	E. Finley Creek	1890	13.5 ac.	No						
	NO IRRIGATION										

NOTE: R—Denotes Regular Irrigation. F—Flood Irrigation. P—Water diverted by means of pumping. G—Water diverted by gravity. S—Stored Water.

Condition of System Topography River Basin Columbia River

Adequate Supply: Yes No Explain

Remarks A-1792 - Secretarial Water Right. May have been signed over
*Jocko Division

Also in: Plat No. Twp. Rge.	Plat No. Twp. Rge.	Plat No. Twp. Rge.
Plat No. Twp. Rge.	Plat No. Twp. Rge.	Plat No. Twp. Rge.

Information From:
A. B. McWilliams

Plat No. 27

District

Present Irr. Acres	Irrigable Acres
0	0

m:

lliams



31-E ; 31-X

F-1-A

County Missoula

STATE OF MONTANA
STATE ENGINEERS OFFICE
Water Resources Survey

T 16N R 19W Plat No. 27

Farm Checked: Date 7-28-59

Photo No. 5P-93

By Robert Peter

Legal Land Owner Sophia Slasso Haynes Address Arlee, Montana

Operator Oscar Blyton (Trust Land) Address Arlee, Montana

Water is deliverd by:— 1. Private System; 2. Ditch Company; 3. State Project; X 4. Federal Project; 5. Irrigation District

If under Ditch Company, Irrigation District, or Government Project, state the number of shares or inches, acre feet, as the case may be in said system

App. No. Decree No.	NAME OF APPROPRIATOR TO WHOM DECREED	NAME OF STREAM	Date App. Date Priority	Miner's Inches	In Use	NAME OF DITCH (Water Delivered By)	No.	R/F	P/G/S	Present Irr. Acres	Irrigable Acres
See Agency Rights		Jocko				"E" Canal U. S. Bureau					
						Indian Affairs	4	R		38.7	0
A-6	U. S. A.	Agency Creek	10-10-13	4000	Part						
A-56	U. S. A.	Big Knife Creek	8-1-10	4000	Part						

NOTE: R—Denotes Regular Irrigation. F—Flood Irrigation. P—Water diverted by means of pumping. G—Water diverted by gravity. S—Stored Water.

Condition of System Good Topography Bench River Basin Columbia River

Adequate Supply: Yes x No Explain

Remarks 38.7 A. Flathead Irrigation Project - U. S. Indian Service Project. (Jocko Division Water Rights) in Sec. 19

Also in: Plat No. Twp. Rge. Plat No. Twp. Rge. | Plat No. Twp. Rge. Plat No. Twp. Rge. | Plat No. Twp. Rge. Plat No. Twp. Rge.

Information From: Oscar Blyton

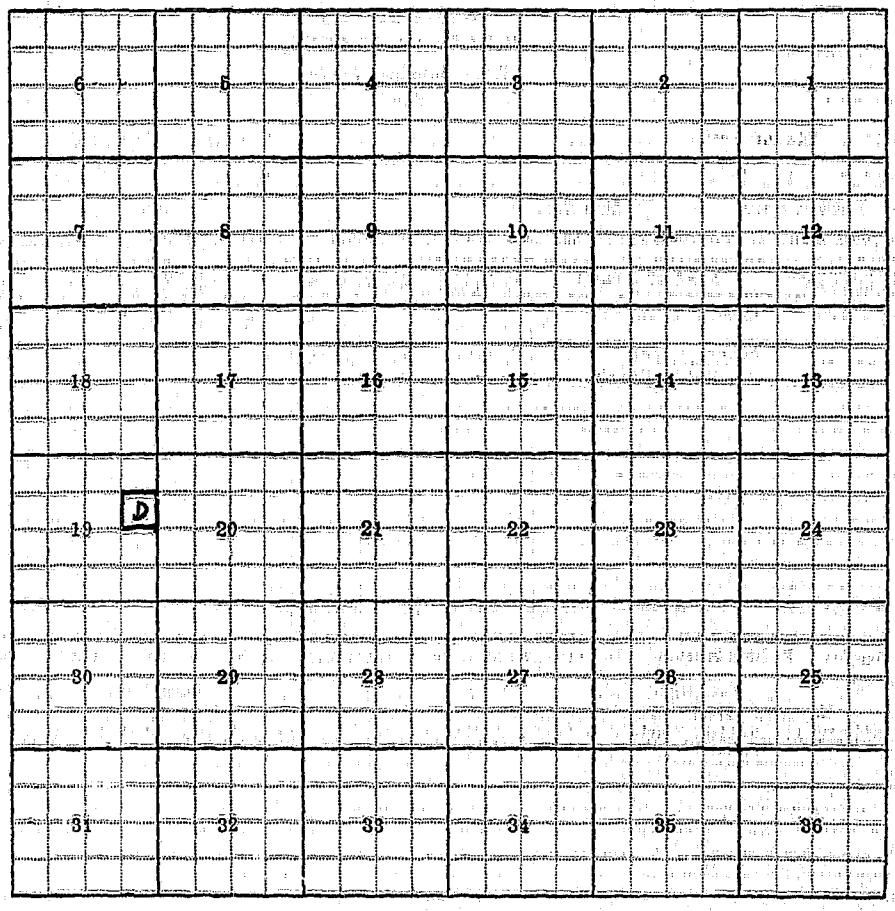
6
5
4
3
2
1
7
8
9
10
11
12
18
17
16
15
14
13
19
D
20
21
22
23
24
30
29
28
27
26
25
31
32
33
34
35
36

19-D

F.I.A

County Missoula

STATE OF MONTANA
STATE ENGINEERS OFFICE
Water Resources Survey

T 16N R 19W Plat No. 27

Farm Checked: Date 7-29-59

Photo No. 2P-125

By Robert Peter

Legal Land Owner Louis Houle (Trust Land) Address Arlee, Montana

Operator Same Address

Water is deliverd by:— 1. Private System; 2. Ditch Company; 3. State Project; X 4. Federal Project; 5. Irrigation District

If under Ditch Company, Irrigation District, or Government Project, state the number of shares or inches, acre feet, as the case may be in said system

App. No. Decree No.	NAME OF APPROPRIATOR TO WHOM DECREED	NAME OF STREAM	Date App. Date Priority	Miner's inches	In Use	NAME OF DITCH (Water Delivered By)	No.	R/F	P/G/S	Present Irr. Acres	Irrigable Acres
See Agency Rights		E. Finley Creek				"N" Canal U. S. Bureau Indian Affairs	4	R		33	0
A-324	U. S. A.	E. Finley Creek	10-9-13	2000	Part						
A-1753	U. S. A.	Unnamed Creek	10-9-13	2000	Part						
A-1754	U. S. A.	Unnamed Creek	10-9-13	2000	Part						

NOTE: R—Denotes Regular Irrigation. F—Flood Irrigation. P—Water diverted by means of pumping. G—Water diverted by gravity. S—Stored Water.

Condition of System Good Topography Bench River Basin Columbia River

Adequate Supply: Yes X No Explain

Remarks ½ of 38.99 Jocko Division
½ of 16.38 Jocko Division

Also in: Plat No. Twp. Rge.	Plat No. Twp. Rge.	Plat No. Twp. Rge.
Plat No. Twp. Rge.	Plat No. Twp. Rge.	Plat No. Twp. Rge.

Information From: Louie Houle

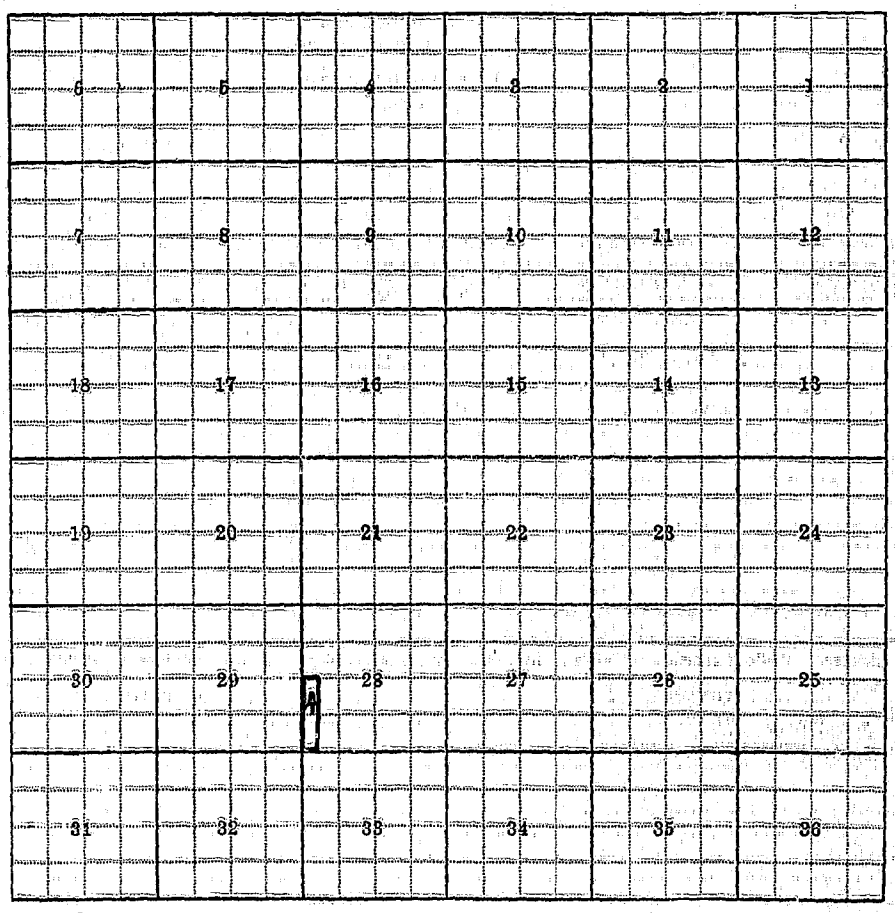
6
5
4
3
2
1
7
8
9
10
11
12
18
17
16
15
14
13
19
20
21
22
23
24
30
29
28
27
26
25
A
31
32
33
34
35
36

28-A

F-1-A

County Missoula

STATE OF MONTANA
STATE ENGINEERS OFFICE
Water Resources Survey

T. 16N R. 19W Plat No. 27

Farm Checked: Date 7-29-59

Photo No. 2P-125

By Robert Peter

Legal Land Owner Vernon Houle Address Arlee, Montana

Operator Louie Houle Address Arlee, Montana

Water is delivered by:— 1. Private System; 2. Ditch Company; 3. State Project; X 4. Federal Project; 5. Irrigation District

If under Ditch Company, Irrigation District, or Government Project, state the number of shares or inches, acre feet, as the case may be in said system

App. No. Decree No.	NAME OF APPROPRIATOR TO WHOM DECREED	NAME OF STREAM	Date App. Date Priority	Miner's Inches	In Use	NAME OF DITCH (Water Delivered By)	No.	R/F	P/G/S	Present Irr. Acres	Irrigable Acres
See Agency Rights		Jocko Agency -									
		Big Knife Creek				"S" Canal U. S. Bureau					
						Indian Affairs	4	R		28	0
A-6	U. S. A.	Agency Creek	10-10-13	4000	Part						
A-56	U. S. A.	Big Knife Creek	8-1-10	4000	Part						
A-1753	U. S. A.	Unnamed Creek	10-9-13	2000	Part						
A-1754	U. S. A.	Unnamed Creek	10-9-13	2000	Part						
A-1755	U. S. A.	Unnamed Creek	10-9-13	4000	Part						

NOTE: R—Denotes Regular Irrigation. F—Flood Irrigation. P—Water diverted by means of pumping. G—Water diverted by gravity. S—Stored Water.

Condition of System Good Topography Bench River Basin Columbia River

Adequate Supply: Yes X No Explain

Remarks 38.24 A. Jocko Division - Sec. 28

Also in: Plat No. Twp. Rge.	Plat No. Twp. Rge.	Plat No. Twp. Rge.
Plat No. Twp. Rge.	Plat No. Twp. Rge.	Plat No. Twp. Rge.

Information From:
Louie Houle

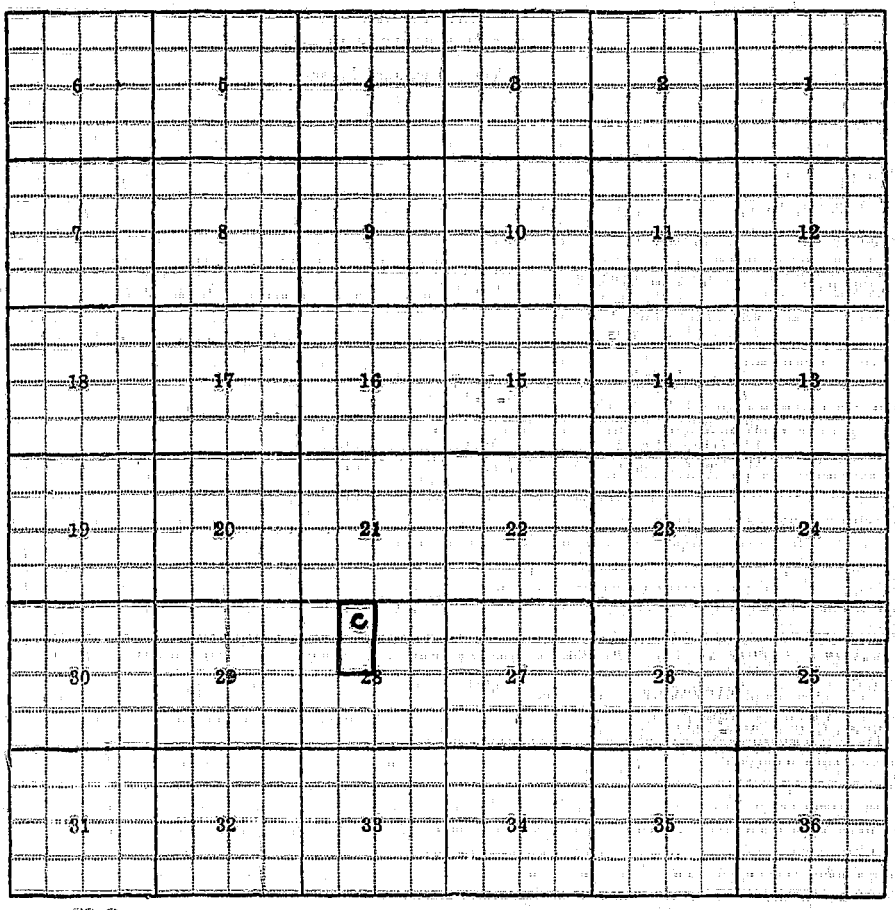
6
5
4
3
2
1
7
8
9
10
11
12
18
17
16
15
14
13
19
20
21
22
23
24
C
30
29
28
27
26
25
31
32
33
34
35
36

28-C

F1-A

County Missoula

Farm Checked: Date 7-14-59

By Robert Peter

STATE OF MONTANA
STATE ENGINEERS OFFICE
Water Resources Survey

T. 16N R. 19W Plat No. 27

Photo No. 5P-92

Legal Land Owner Clyde P. & Jeanette E. Howard Address Missoula, Montana

Operator Same Address

Water is deliverd by:— 1. Private System; 2. Ditch Company; 3. State Project; X 4. Federal Project; 5. Irrigation District

If under Ditch Company, Irrigation District, or Government Project, state the number of shares or inches, acre feet, as the case may be in said system

App. No. Decree No.	NAME OF APPROPRIATOR TO WHOM DECREED	NAME OF STREAM	Date App. Date Priority	Miner's Inches	In Use	NAME OF DITCH (Water Delivered By)	No.	R/F	P/G/S	Present Irr. Acres	Irrigable Acres
See Agency Rights		Jocko Agency -									
		Big Knife Creek				"S" Canal U. S. Bureau					
						Indian Affairs	4	R		5	0
A-6	U. S. A.	Agency Creek	10-10-13	4000	Part						
A-56	U. S. A.	Big Knife Creek	8-1-10	4000	Part						
A-1753	U. S. A.	Unnamed Creek	10-9-13	2000	Part						
A-1754	U. S. A.	Unnamed Creek	10-9-13	2000	Part						
A-1755	U. S. A.	Unnamed Creek	10-9-13	4000	Part						

NOTE: R—Denotes Regular Irrigation. F—Flood Irrigation. P—Water diverted by means of pumping. G—Water diverted by gravity. S—Stored Water.

Condition of System Good Topography Bench River Basin Columbia River

Adequate Supply: Yes X No Explain

Remarks 5 A. under Project.

Also in: Plat No. Twp. Rge.	Plat No. Twp. Rge.	Plat No. Twp. Rge.
Plat No. Twp. Rge.	Plat No. Twp. Rge.	Plat No. Twp. Rge.

Information From:
Mrs. Dowd & Mrs. Gauthier

6	5	4	3	2	1
7	8	9	10	11	12
18	17	16	15	14	13
19	20	21	22	23	24
30	29	28	27	26	25
31	32	33	34	35	36

30-Z

F1A

County Missoula

Farm Checked: Date 7-14-59

By Robert Peter

STATE OF MONTANA
STATE ENGINEERS OFFICE
Water Resources Survey

T. 16N R. 19W Plat No. 27

Photo No. 5P-93

Legal Land Owner Barney J. & Evalyn Ivanoff Address Arlee, Montana

Operator Same Address

Water is delivered by:— 1. Private System; 2. Ditch Company; 3. State Project; X 4. Federal Project; 5. Irrigation District

If under Ditch Company, Irrigation District, or Government Project, state the number of shares or inches, acre feet, as the case may be in said system

App. No. Decree No.	NAME OF APPROPRIATOR TO WHOM DECREED	NAME OF STREAM	Date App. Date Priority	Miner's Inches	In Use	NAME OF DITCH (Water Delivered By)	No.	R/F	P/G/S	Present Irr. Acres	Irrigable Acres
See Agency Rights		Jocko Agency - Big Knife River				"J" Canal U. S. Bureau Indian Affairs	4	R		89.94	0
A-6	U. S. A.	Agency Creek	10-10-13	4000	Part						
A-56	U. S. A.	Big Knife Creek	8-1-10	4000	Part						
A-1795	Marceal Threeheads	McClure Creek	1893	7.2 AC.	No						

NOTE: R—Denotes Regular Irrigation. F—Flood Irrigation. P—Water diverted by means of pumping. G—Water diverted by gravity. S—Stored Water.

Condition of System Good Topography Bench River Basin Columbia River

Adequate Supply: Yes X No Explain

Remarks 89.94 A. Flathead Irrigation Project - U. S. Indian Service Project. (Jocko Division Water Rights) In Sec. 20 A-1795 Secretarial Water Right not in use. May have been signed over.

Also in: Plat No. Twp. Rge.	Plat No. Twp. Rge.	Plat No. Twp. Rge.
Plat No. Twp. Rge.	Plat No. Twp. Rge.	Plat No. Twp. Rge.

Information From: Mrs. Ivanoff

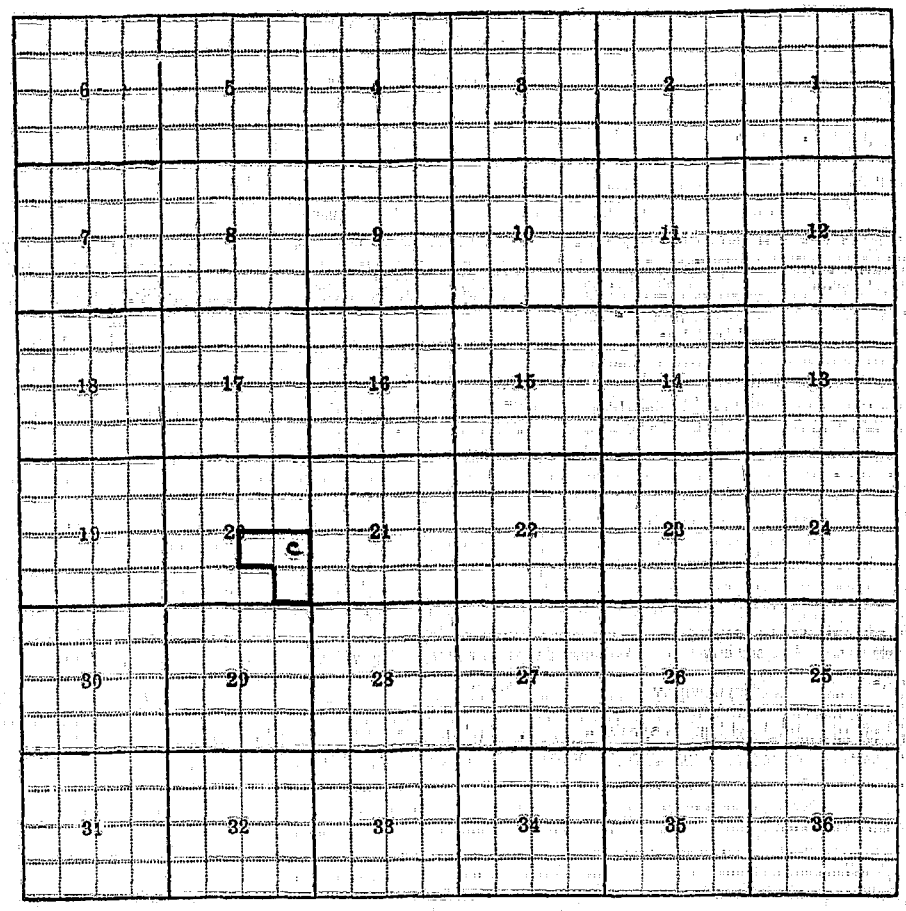
6
5
4
3
2
1
7
8
9
10
11
12
18
17
16
15
14
13
19
20
C
21
22
23
24
30
29
28
27
26
25
31
32
33
34
35
36

20=C

F-1-A

County Missoula

Farm Checked: Date 7-9-59

By Robert Peter

STATE OF MONTANA
STATE ENGINEERS OFFICE
Water Resources Survey

T 16N R 19W Plat No. 27

Photo No. 5P-93

Legal Land Owner Jack & Donna Lee Jurgens Address Arlee, Montana

Operator Same Address

Water is delivered by:— 1. Private System; 2. Ditch Company; 3. State Project; X 4. Federal Project; 5. Irrigation District

If under Ditch Company, Irrigation District, or Government Project, state the number of shares or inches, acre feet, as the case may be in said system

App. No. Decree No.	NAME OF APPROPRIATOR TO WHOM DECREED	NAME OF STREAM	Date App. Date Priority	Miner's Inches	In Use	NAME OF DITCH (Water Delivered By)	No.	R/F	P/G/S	Present Irr. Acres	Irrigable Acres
See Agency Rights		Jocko-Agency - Big Knife Creek				"J" Canal	4	R		32.25	0
A-6	U. S. A.	Agency Creek	10-10-13	4000	Part						
A-56	U. S. A.	Big Knife Creek	8-1-10	4000	Part						

NOTE: R—Denotes Regular Irrigation. F—Flood Irrigation. P—Water diverted by means of pumping. G—Water diverted by gravity. S—Stored Water.

Condition of System Good Topography Bench River Basin Columbia River

Adequate Supply: Yes X No Explain

Remarks 32.25 A. Flathead Irrigation Project. U. S. Indian Service Project (Jocko Division Water Right) In Sec. 20

Also in: Plat No. Twp. Rge. | Plat No. Twp. Rge. | Plat No. Twp. Rge.
Plat No. Twp. Rge. | Plat No. Twp. Rge. | Plat No. Twp. Rge.

Information From: Jack Jurgens

Plat No. 27

District

Present Irr. Acres	Irrigable Acres
32.25	0

River

Sec. 20

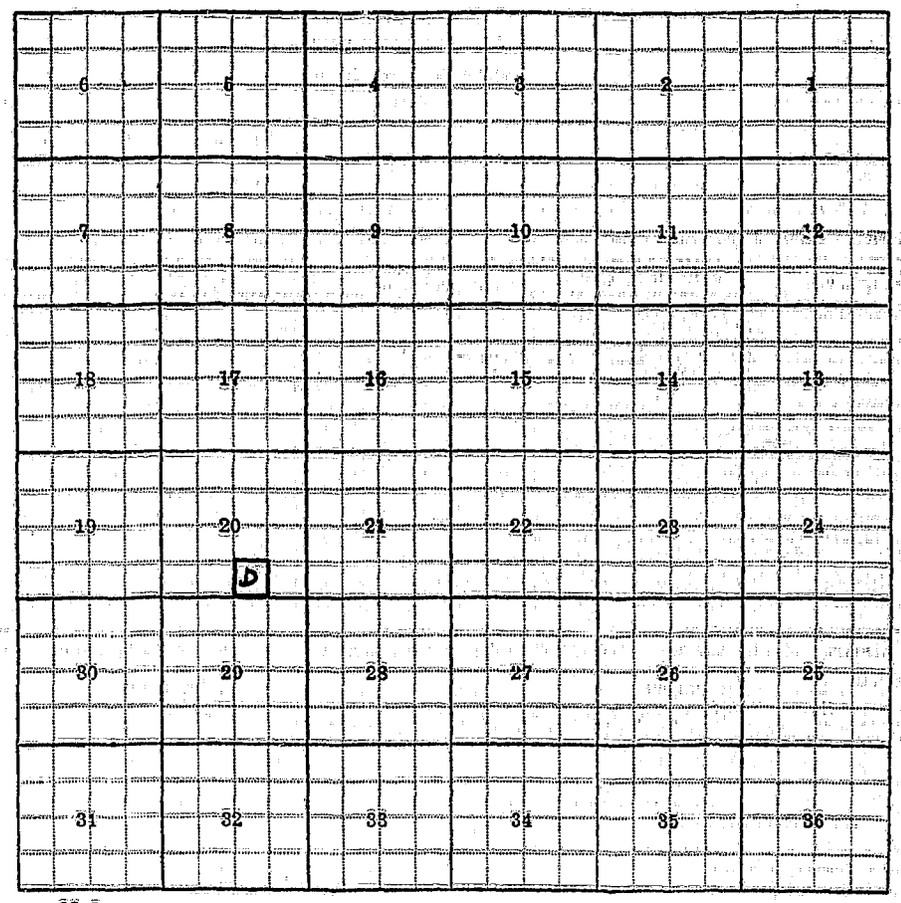

20=D

F-1-A

County Missoula

STATE OF MONTANA

STATE ENGINEERS OFFICE

Water Resources Survey

T. 16N R. 19W Plat No. 27

Farm Checked: Date 7-14-59

Photo No. 5P-93

By Robert Peter

Legal Land Owner Maurice E. & Julia M. Malone Address Arlee, Montana

Operator Same Address

Water is deliverd by:— 1. Private System; 2. Ditch Company; 3. State Project; X 4. Federal Project; 5. Irrigation District

If under Ditch Company, Irrigation District, or Government Project, state the number of shares or inches, acre feet, as the case may be in said system

App. No. Decree No.	NAME OF APPROPRIATOR TO WHOM DECREED	NAME OF STREAM	Date App. Date Priority	Miner's Inches	In Use	NAME OF DITCH (Water Delivered By)	No.	R/F	P/G/S	Present Irr. Acres	Irrigable Acres
See Agency Rights		Jocko Agency-Big Knife Creek				"J" Canal U. S. Bureau Indian Affairs	4	R		76.35	5
A-6	U. S. A.	Agency Creek	10-10-13	4000	Part						
A-56	U. S. A.	Big Knife Creek	8-1 -10	4000	Part						
A-1769	John Matt	Agency Creek	1900	9.2							
				A.F.	No						

NOTE: R—Denotes Regular Irrigation. F—Flood Irrigation. P—Water diverted by means of pumping. G—Water diverted by gravity. S—Stored Water.

Condition of System Good Topography Bench River Basin Columbia River

Adequate Supply: Yes X No Explain

Remarks 76.35 A. Jocko Project

A-1769 Secretarial Water Right - not in use.

Also in: Plat No. Twp. Rge.	Plat No. Twp. Rge.	Plat No. Twp. Rge.
Plat No. Twp. Rge.	Plat No. Twp. Rge.	Plat No. Twp. Rge.

Information From:

Maurice Malone

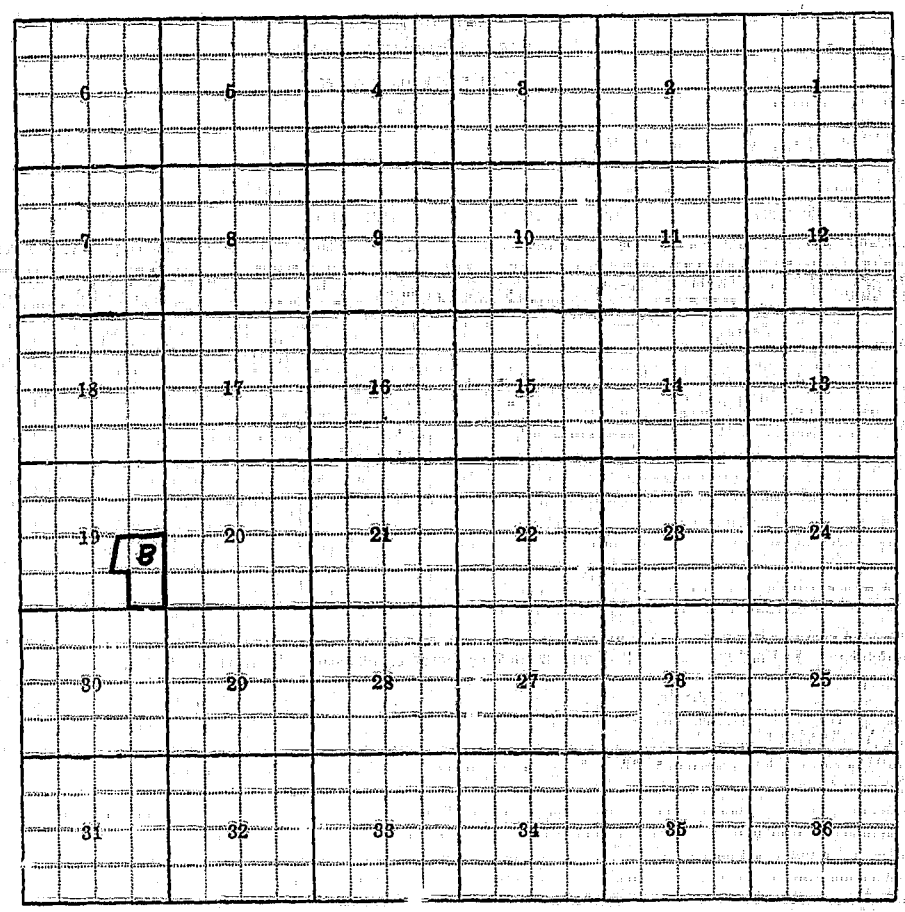
6
5
4
3
2
1
7
8
9
10
11
12
18
17
16
15
14
13
19
B
20
21
22
23
24
30
29
28
27
26
25
31
32
33
34
35
36

10-B

F-1-A

County Missoula

Farm Checked: Date 7-8-59

By Robert Peter

STATE OF MONTANA
STATE ENGINEERS OFFICE
Water Resources Survey

T 16N R 19W Plat No. 27

Photo No. 5P-22

Legal Land Owner Norman & Clara E. Malone Address Arlee, Montana

Operator Norman Malone Address

Water is delivered by:— 1. Private System; 2. Ditch Company; 3. State Project; X 4. Federal Project; 5. Irrigation District

If under Ditch Company, Irrigation District, or Government Project, state the number of shares or inches, acre feet, as the case may be in said system

App. No. Decree No.	NAME OF APPROPRIATOR TO WHOM DECREED	NAME OF STREAM	Date App. Date Priority	Miner's Inches	In Use	NAME OF DITCH (Water Delivered By)	No.	R/F	P/G/S	Present Irr. Acres	Irrigable Acres
See Agency Rights		Jocko Agency - Big									
		Knife Creek				"US" Canal U. S. Bureau					
						Indian Affairs	4	R		39.1	0
A-6	U. S. A.	Agency Creek	10-10-13	4000	Part						
A-1753	U. S. A.	Unnamed Creek	10-9-13	2000	Part						
A-1754	U. S. A.	Unnamed Creek	10-9-13	2000	Part						
A-1755	U. S. A.	Unnamed Creek	10-9-13	4000	Part						

NOTE: R—Denotes Regular Irrigation. F—Flood Irrigation. P—Water diverted by means of pumping. G—Water diverted by gravity. S—Stored Water.

Condition of System Good Topography Bench River Basin Columbia River

Adequate Supply: Yes X No Explain

Remarks 39.10 A. Flathead Irrigation Project. U. S. Indian Service Project. (Jocko Division Water Rights in Sec. 30)

Also in: Plat No. Twp. Rge.	Plat No. Twp. Rge.	Plat No. Twp. Rge.
Plat No. Twp. Rge.	Plat No. Twp. Rge.	Plat No. Twp. Rge.

Information From:
Norman Malone


6
5
4
3
2
1
7
8
9
10
11
12
18
17
16
15
14
13
19
20
21
22
23
24
30
D
29
28
27
26
25
31
32
33
34
35
36

30-D

F-1-A

County Missoula

STATE OF MONTANA
STATE ENGINEERS OFFICE
Water Resources Survey

T 16N R 19W Plat No. 27

Farm Checked: Date 7-8-59

Photo No. 5P-92

By Robert Peter

Legal Land Owner Norman & Nellie May Malone Address Arlee, Montana

Operator Same Address

Water is deliverd by:— 1. Private System; 2. Ditch Company; 3. State Project; X 4. Federal Project; 5. Irrigation District

If under Ditch Company, Irrigation District, or Government Project, state the number of shares or inches, acre feet, as the case may be in said system

App. No. Decree No.	NAME OF APPROPRIATOR TO WHOM DECREED	NAME OF STREAM	Date App. Date Priority	Miner's Inches	In Use	NAME OF DITCH (Water Delivered By)	No.	R/F	P/G/S	Present Irr. Acres	Irrigable Acres
See Agency Rights		Jocko Agency -									
		Big Knife Creek				"S" Canal U. S. Bureau					
						Indian Affairs	4	R		43.89	0
A-6	U. S. A.	Agency Creek	10-10-13	4000	Part						
A-1753	U. S. A.	Unnamed Creek	10-9-13	2000	Part						
A-1754	U. S. A.	Unnamed Creek	10-9-13	2000	Part						
A-1755	U. S. A.	Unnamed Creek	10-9-13	4000	Part						

NOTE: R—Denotes Regular Irrigation. F—Flood Irrigation. P—Water diverted by means of pumping. G—Water diverted by gravity. S—Stored Water.

Condition of System Good Topography Bench River Basin Columbia River

Adequate Supply: Yes X No Explain

Remarks 43.89 A. Flathead Irrigation Project. U. S. Indian Service Project. (Jocko Division Water Rights) See 16

Also in: Plat No. Twp. Rge.	Plat No. Twp. Rge.	Plat No. Twp. Rge.
Plat No. Twp. Rge.	Plat No. Twp. Rge.	Plat No. Twp. Rge.

Information From:

Norman Malone

6	5	4	3	2	1
7	8	9	10	11	12
18	17	16	15	14	13
19	20	21	22	23	24
30 C	29	28	27	26	25
31	32	33	34	35	36

30-C

F-1-A

County Missoula

Farm Checked: Date 7-14-59

By Robert Peter

STATE OF MONTANA
STATE ENGINEERS OFFICE
Water Resources Survey

T. 16N R. 19W Plat No. 27

Photo No. 5P-92

Legal Land Owner W. James & Mae A. McCauley Address

Operator Geo. Day - buying Address Arlee, Montana

Water is delivered by:— 1. Private System; 2. Ditch Company; 3. State Project; x 4. Federal Project; 5. Irrigation District

If under Ditch Company, Irrigation District, or Government Project, state the number of shares or inches, acre feet, as the case may be in said system

App. No. Decree No.	NAME OF APPROPRIATOR TO WHOM DECREED	NAME OF STREAM	Date App. Date Priority	Miner's Inches	In Use	NAME OF DITCH (Water Delivered By)	No.	R/F	P/G/S	Present Irr. Acres	Irrigable Acres
See Agency Rights		Jocko Agency - Big Knife Creek				"S" Canal U. S. Bureau Indian Affairs	4	R		11.93	0
A-6	U. S. A.	Agency Creek	10-10-13	4000	Part						
A-1753	U. S. A.	Unnamed Creek	10-9-13	2000	Part						
A-1754	U. S. A.	Unnamed Creek	10-9-13	2000	Part						
A-1755	U. S. A.	Unnamed Creek	10-9-13	4000	Part						

NOTE: R—Denotes Regular Irrigation. F—Flood Irrigation. P—Water diverted by means of pumping. G—Water diverted by gravity. S—Stored Water.

Condition of System Good Topography Bench River Basin Columbia River

Adequate Supply: Yes x No Explain

Remarks 31.93 A. Jocko Project (Part) irrigates 11.93 Acres.

Also in: Plat No. Twp. Rge.	Plat No. Twp. Rge.	Plat No. Twp. Rge.
Plat No. Twp. Rge.	Plat No. Twp. Rge.	Plat No. Twp. Rge.

Information From:
Mrs. Dowd & Mrs Guthier

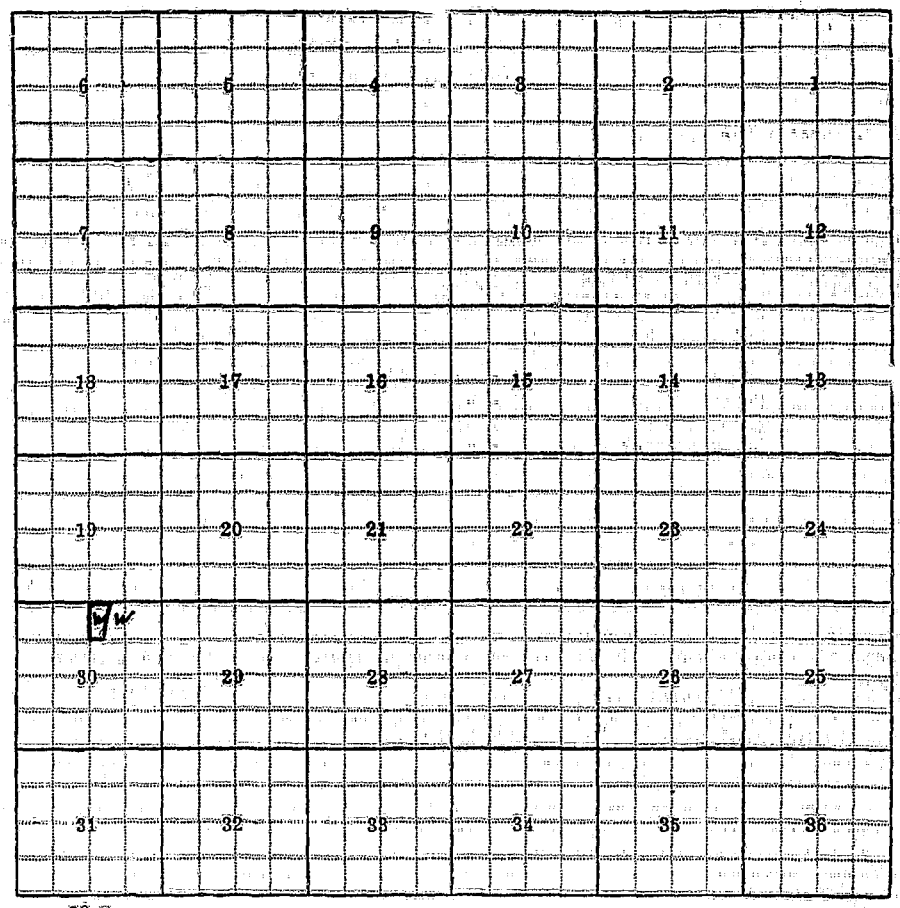
6
5
4
3
2
1
7
8
9
10
11
12
18
17
16
15
14
13
19
20
21
22
23
24
30
29
28
27
26
25
31
32
33
34
35
36

30-W

F-1-A

County Missoula

STATE OF MONTANA
STATE ENGINEERS OFFICE
Water Resources Survey

T 16N R 19W Plat No. 27

Farm Checked: Date 6-24-59

Photo No. 5P-91

By Robert Peter

Legal Land Owner Edward Matt Address California

Operator Mort Lytle Address Arlee, Montana

Water is deliverd by:— 1. Private System; 2. Ditch Company; 3. State Project; X 4. Federal Project; 5. Irrigation District

If under Ditch Company, Irrigation District or Government Project, state the number of shares or inches, acre feet, as the case may be in said system

App. No. Decree No.	NAME OF APPROPRIATOR TO WHOM DECREED	NAME OF STREAM	Date App. Date Priority	Miner's Inches	In Use	NAME OF DITCH (Water Delivered By)	No.	R/F	P/G/S	Present Irr. Acres	Irrigable Acres
See Agency Rights		East Finley Cr. Jocko River				Indian Service Ditches	1	R		18	0
A-1753	U. S. A.	Unnamed Creek	10-9-13	2000	Part						
A-1754	U. S. A.	Unnamed Creek	10-9-13	2000	Part						
A-1755	U. S. A.	Unnamed Creek	10-9-13	4000	Part						
A-1793	Pierre Big Hawk	East Finley Creek	1890	6.9 Ac.	No						

NOTE: R—Denotes Regular Irrigation. F—Flood Irrigation. P—Water diverted by means of pumping. G—Water diverted by gravity. S—Stored Water.

Condition of System Good Topography Bench River Basin Columbia River

Adequate Supply: Yes X No. Explain

Remarks 6.9 A. Jocko Project. Secretarial Water Rights — Irrigates 18 acres.
A-1793 Secretarial Water Right apparently signed over

Also in:								
Plat No.	Twp.	Rge.	Plat No.	Twp.	Rge.	Plat No.	Twp.	Rge.
Plat No.	Twp.	Rge.	Plat No.	Twp.	Rge.	Plat No.	Twp.	Rge.

Information From:
Mort Lytle

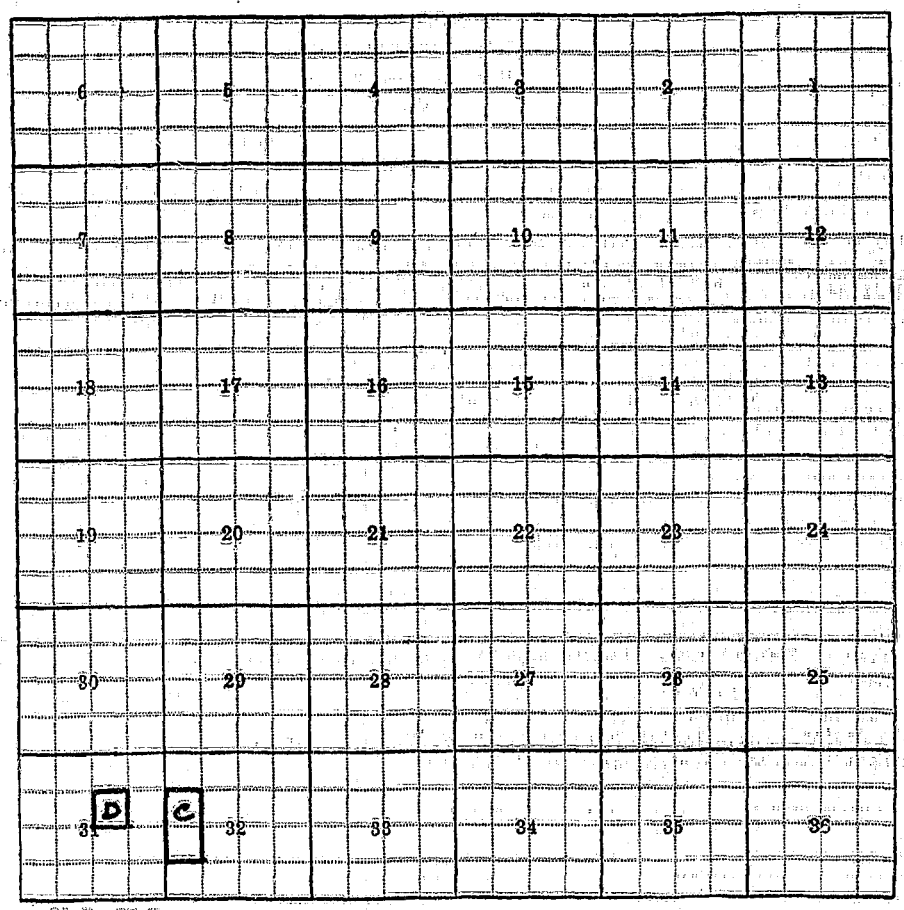
6
5
4
3
2
1
7
8
9
10
11
12
18
17
16
15
14
13
19
20
21
22
23
24
30
29
28
27
26
25
31
D
C
32
33
34
35
36

31-D, 32-C

F-1-A

County Missoula

Farm Checked: Date 7-30-50

By Robert Peter

STATE OF MONTANA
STATE ENGINEERS OFFICE
Water Resources Survey

T. 16N R. 19W Plat No. 27

Photo No. 5P-93

Legal Land Owner Steve Matt - Deceased Address

Operator Mrs. Matt (Trust Land) Address Arlee, Montana

Water is deliverd by: 1. Private System; 2. Ditch Company; 3. State Project; X 4. Federal Project; 5. Irrigation District

If under Ditch Company, Irrigation District, or Government Project, state the number of shares or inches, acre feet, as the case may be in said system

App. No. Decree No.	NAME OF APPROPRIATOR TO WHOM DECREED	NAME OF STREAM	Date App. Date Priority	Miner's Inches	In Use	NAME OF DITCH (Water Delivered By)	No.	R/F	P/G/S	Present Irr. Acres	Irrigable Acres
A-1770	Susan Matt	Agency Creek (Jocko)	1900	153.							
				A.F.	Part	"J" Canal	1	R		39.5	0
See Agency Rights		Jocko Agency				"J" Canal	4	R		51	0
See Agency Rights		Jocko Agency				"E" Canal	4	R		22	0
A-6	U. S. A.	Agency Creek	10-10-13	4000	Part						
A-56	U. S. A.	Big Knife Creek	8-1-10	4000	Part						

NOTE: R—Denotes Regular Irrigation. F—Flood Irrigation. P—Water diverted by means of pumping. G—Water diverted by gravity. S—Stored Water.

Condition of System Good Topography Bench River Basin Columbia River

Adequate Supply: Yes X No Explain

Remarks 73 A. Flathead Irrigation Project. U. S. Indian Project (Jocko Division Water Rights)
39.5 Secretarial Water Right.

A-1770 SWK

Also in: Plat No. Twp. Rge. Plat No. Twp. Rge. Plat No. Twp. Rge. Plat No. Twp. Rge. Plat No. Twp. Rge. Plat No. Twp. Rge.

Information From:
Mrs. Matt

Plat No. 27

93

District

s	Present Irr. Acres	Irrigable Acres
	39.5	0
	51	0
	22	0

r:

iver

m:

tt

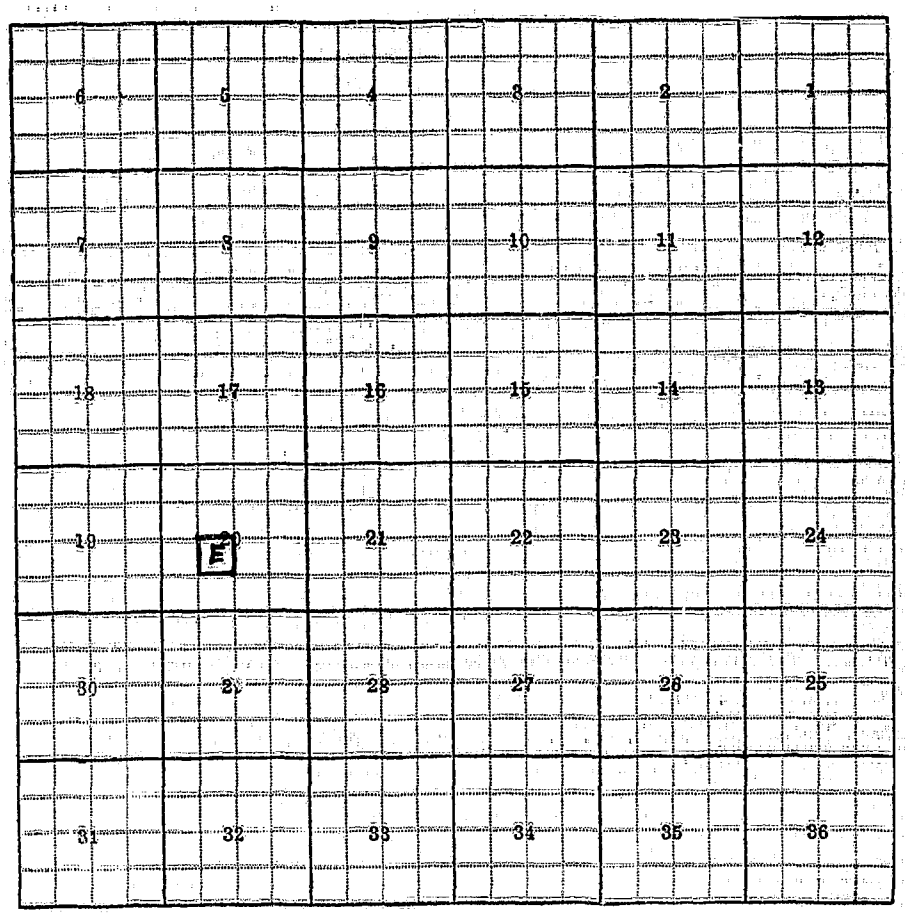

20-E

F-1-A

County Missoula

STATE OF MONTANA
STATE ENGINEERS OFFICE
Water Resources Survey

T 16N R 19W Plat No. 27

Farm Checked: Date 7-30-59

Photo No. SP-93

By Robert Peter

Legal Land Owner Victor Matt (Trust Land) Address Arlee, Montana

Operator Same Address

Water is deliverd by:— 1. Private System; 2. Ditch Company; 3. State Project; X 4. Federal Project; 5. Irrigation District

If under Ditch Company, Irrigation District, or Government Project, state the number of shares or inches, acre feet, as the case may be in said system

App. No. Decree No.	NAME OF APPROPRIATOR TO WHOM DECREED	NAME OF STREAM	Date App. Date Priority	Miner's Inches	In Use	NAME OF DITCH (Water Delivered By)	No.	R/F	P/G/S	Present Irr. Acres	Irrigable Acres
A-1770	Susan Matt	Agency Creek (Jocko)	1900	153.2	Yes						
				A.F.	Part	"J" Canal	1	R		37.6	0

NOTE: R—Denotes Regular Irrigation. F—Flood Irrigation. P—Water diverted by means of pumping. G—Water diverted by gravity. S—Stored Water.

Condition of System Good Topography Bench River Basin Columbia River

Adequate Supply: Yes X No Explain

Remarks 37.6 A. Secretarial Water Right
A-1770 Secretarial Water Right.

Also in: Plat No. Twp. Rge.	Plat No. Twp. Rge.	Plat No. Twp. Rge.
Plat No. Twp. Rge.	Plat No. Twp. Rge.	Plat No. Twp. Rge.

Information From:
Mrs. Steve Matt

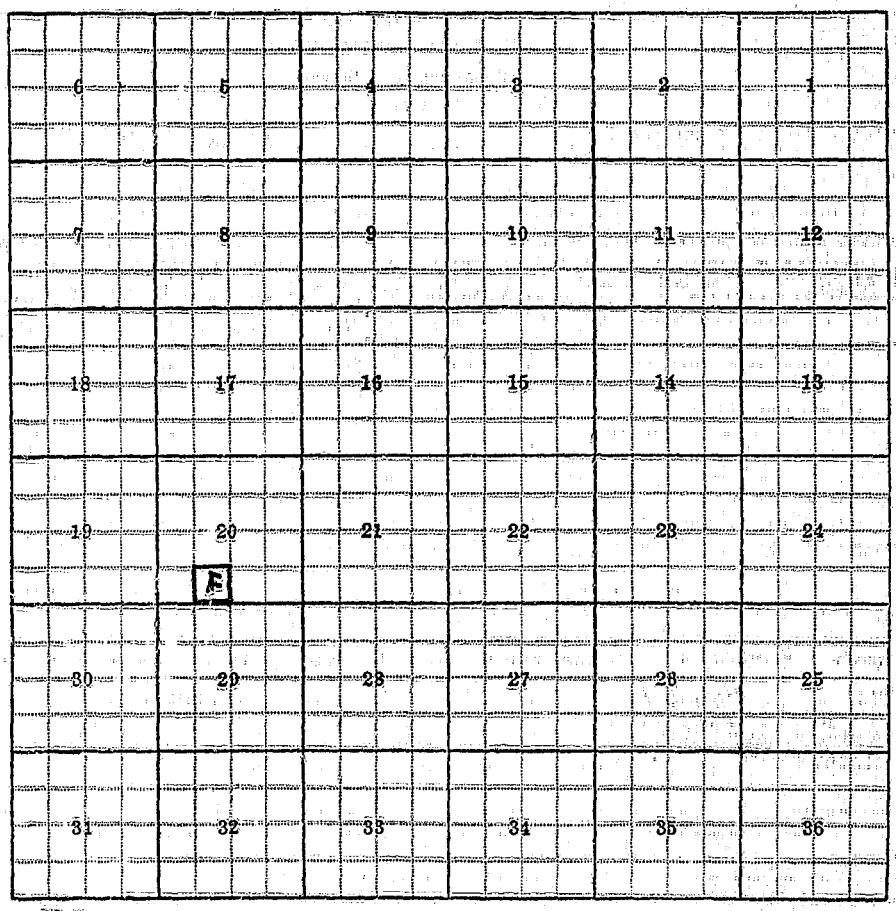
6
5
4
3
2
1
7
8
9
10
11
12
18
17
16
15
14
13
19
20
21
22
23
24
E
30
29
28
27
26
25
31
32
33
34
35
36

20-F

F-1-A
County Missoula

STATE OF MONTANA
STATE ENGINEERS OFFICE
Water Resources Survey

T. 16N R. 19W Plat No. 27

Farm Checked: Date 7-10-59

Photo No. 5P-93

By Robert Peter

Legal Land Owner Bernard & Regina M. McLeod Address Arlee, Montana

Operator Same Address

Water is delivered by:— X 1. Private System; 2. Ditch Company; 3. State Project; 4. Federal Project; 5. Irrigation District

If under Ditch Company, Irrigation District, or Government Project, state the number of shares or inches, acre feet, as the case may be in said system

App. No. Decree No.	NAME OF APPROPRIATOR TO WHOM DECREED	NAME OF STREAM	Date App. Date Priority	Miner's Inches	In Use	NAME OF DITCH (Water Delivered By)	No.	R/F	P/G/S	Present Irr. Acres	Irrigable Acres
A-1768	Ant: [illegible]e Matt	Agency Creek-Big	1900	137							
		Knife Creek		A.F.	Yes	"T" Canal U. S. Bureau					
						Indian Affairs	1	R		80	0
A-6	U. S. A.	Agency Creek	10-10-13	4000	Part-not in use						
A-56	U. S. A.	Big Knife Creek	8-1-10	4000	Part-not in use						

NOTE: R—Denotes Regular Irrigation. F—Flood Irrigation. P—Water diverted by means of pumping. G—Water diverted by gravity. S—Stored Water.

Condition of System Good Topography Bench River Basin Columbia River

Adequate Supply: Yes X No Explain

Remarks 80 Free Water Secretarial Water Right
A-1768 Secretarial Water Right

Also in: Plat No. Twp. Rge.	Plat No. Twp. Rge.	Plat No. Twp. Rge.
Plat No. Twp. Rge.	Plat No. Twp. Rge.	Plat No. Twp. Rge.

Information From:
Mrs. McLeod

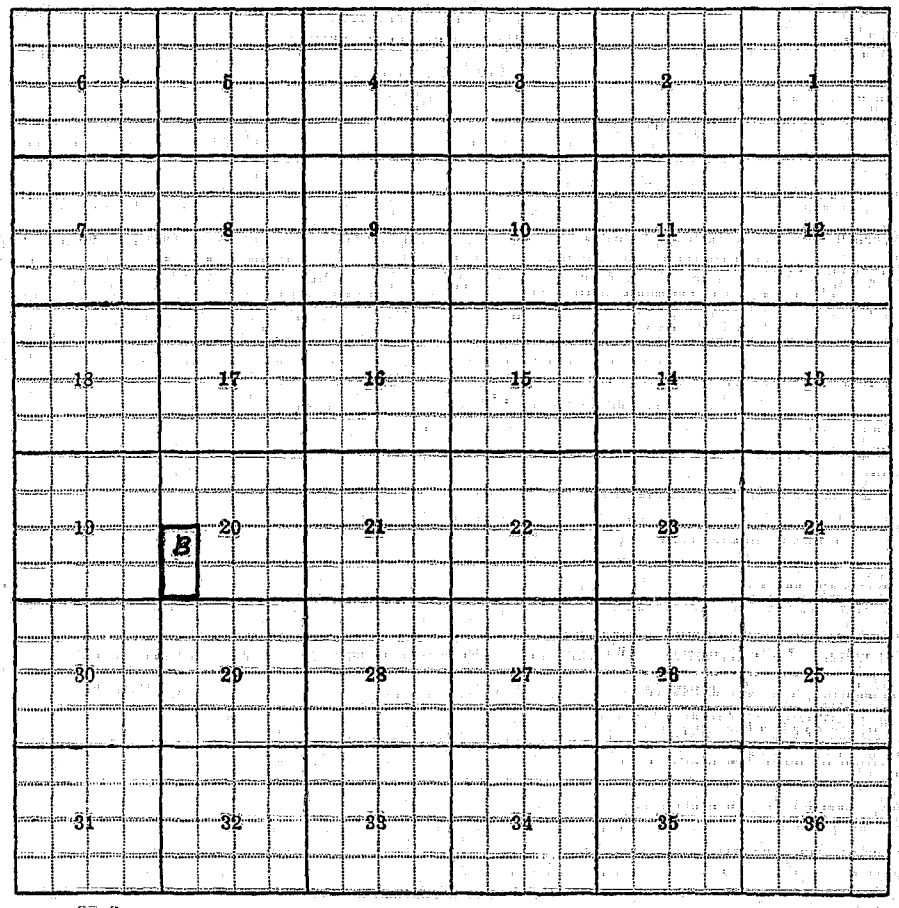
6
5
4
3
2
1
7
8
9
10
11
12
18
17
16
15
14
13
19
B
20
21
22
23
24
30
29
28
27
26
25
31
32
33
34
35
36

20-D

F-1-A

County Missoula

Farm Checked: Date 7-22-59

By Robert Peter

STATE OF MONTANA
STATE ENGINEERS OFFICE
Water Resources Survey

T. 16N R. 19W Plat No. 27

Photo No. 5P-93

Legal Land Owner Eugene McCleod (Trust Land) Address Arlee, Montana

Operator Same Address

Water is deliverd by:— X 1. Private System; 2. Ditch Company; 3. State Project; X 4. Federal Project; 5. Irrigation District

If under Ditch Company, Irrigation District, or Government Project, state the number of shares or inches, acre feet, as the case may be in said system

App. No. Decree No.	NAME OF APPROPRIATOR TO WHOM DECREED	NAME OF STREAM	Date App. Date Priority	Miner's Inches	In Use	NAME OF DITCH (Water Delivered By)	No.	R/P	P/G/S	Present Irr. Acres	Irrigable Acres
See Agency Rights		Jocko - Agency Cr.				"J" Canal	4	R		0	6.6
No right		Waste				---	1	F		20	0
A-1766	Charles Finley	Agency Creek	1881	13 Ac.	No-Part						
A-1767	Francois Finley	Agency Creek	1880	13.8 Ac.	No						

NOTE: R—Denotes Regular Irrigation. F—Flood Irrigation. P—Water diverted by means of pumping. G—Water diverted by gravity. S—Stored Water.

Condition of System Good Topography Bench River Basin Columbia River

Adequate Supply: Yes X No Explain

Remarks 6.61 A. Project. Doesn't use agency water on 10 acres called for on appropriation.
20 acres no rights, uses waste water from fields above
3.0 Secretarial Water Right
A-1767)
A-1766) Secretarial Water Right - not in use.

Also in: Plat No. Twp. Rge.	Plat No. Twp. Rge.	Plat No. Twp. Rge.
Plat No. Twp. Rge.	Plat No. Twp. Rge.	Plat No. Twp. Rge.

Information From:
Eugene McLeod

6	5	4	3	2	1
7	8	9	10	11	12
18	17	16	15	14	13
19	20	21	22	23	24
30	29	28	27	26	25
31	32	33	34	35	36

6

20-6

F.1-A

County Missoula

Farm Checked: Date 6-23-59

By Robert Peter

STATE OF MONTANA

STATE ENGINEERS OFFICE

Water Resources Survey

T 16N R 19W Plat No. 27

Photo No. 5P-90, 5P-91

Legal Land Owner A. B. & Lucy McWilliams Address Arlee, Montana

Operator Same Address

Water is delivered by:— 1. Private System; 2. Ditch Company; 3. State Project; X 4. Federal Project; 5. Irrigation District

If under Ditch Company, Irrigation District, or Government Project, state the number of shares or inches, acre feet, as the case may be in said system

App. No. Decree No.	NAME OF APPROPRIATOR TO WHOM DECREED	NAME OF STREAM	Date App. Date Priority	Miner's Inches	In Use	NAME OF DITCH (Water Delivered By)	No.	R/F	P/G/S	Present Irr. Acres	Irrigable Acres
See Agency Rights		E. Finley Creek				U. S. B. R. A. Ditch	4			0	20
A-1753	U. S. A.	Unnamed Creek	10-9-13	2000	Part-not in use						
A-1754	U. S. A.	Unnamed Creek	10-9-13	2000	Part-not in use						
A-1755	U. S. A.	Unnamed Creek	10-9-13	4000	Part-not in use						
	NO IRRIGATION AT PRESENT										

NOTE: R—Denotes Regular Irrigation. F—Flood Irrigation. P—Water diverted by means of pumping. G—Water diverted by gravity. S—Stored Water.

Condition of System ..... Topography ..... River Basin Columbia River

Adequate Supply: Yes ..... No ..... Explain .....

Remarks No existing ditch at present.

Also in: Plat No. 37 Twp. 15N Rge. 19W	Plat No. ..... Twp. ..... Rge.	Plat No. ..... Twp. ..... Rge. .....
Plat No. ..... Twp. ..... Rge.	Plat No. ..... Twp. ..... Rge.	Plat No. ..... Twp. ..... Rge. .....

Information From:

A. B. McWilliams

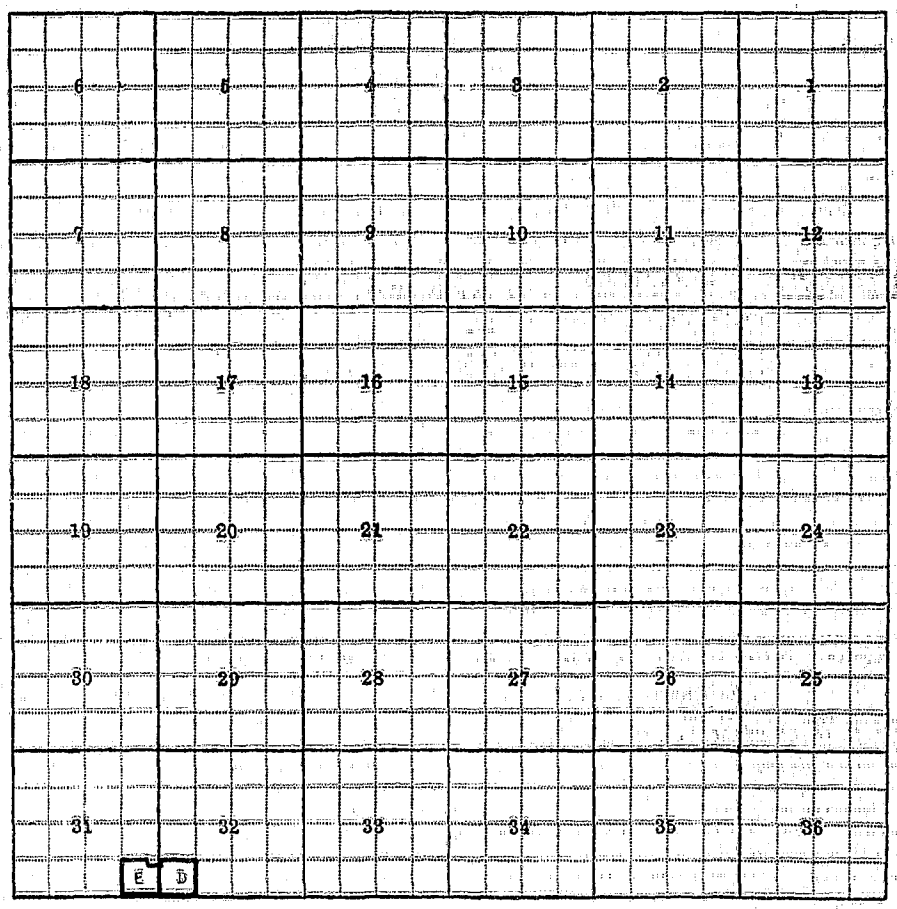
6
5
4
3
2
1
7
8
9
10
11
12
18
17
16
15
14
13
19
20
21
22
23
24
30
29
28
27
26
25
31
32
33
34
35
36
E
D

31-E, 32-D

F-1-A

County Missoula

Farm Checked: Date 7-22-59

By Robert Peter

STATE OF MONTANA
STATE ENGINEERS OFFICE
Water Resources Survey

T 16N R 19W Plat No. 27

Photo No. 5P-93

Legal Land Owner Sophie Moiese (Trust Land) Address Arlee, Montana

Operator Address

Water is delivered by:— 1. Private System; 2. Ditch Company; 3. State Project; X 4. Federal Project; 5. Irrigation District

If under Ditch Company, Irrigation District, or Government Project, state the number of shares or inches, acre feet as the case may be in said system

App. No. Decree No.	NAME OF APPROPRIATOR TO WHOM DECREED	NAME OF STREAM	Date App. Date Priority	Miner's Inches	In Use	NAME OF DITCH (Water Delivered By)	No.	R/F	P/G/S	Present Irr. Acres	Irrigable Acres
See Agency Rights		Jocko River				"E" Canal U. S. Bureau					
						Indian Affairs	4	R		0	42
A-2	Sophie Moiese	Agency Creek	6- -99	170	Yes)						
A-1773	Sophie Moiese	Agency Creek	1898	64.5	)	"J" Canal U. S. Bureau					
				Ac.	Yes)	Indian Affairs	4	R		0	63
A-1771	Annie Mary Michell	Agency Creek	1898	51.1							
				Ac.	Yes						

NOTE: R—Denotes Regular Irrigation. F—Flood Irrigation. P—Water diverted by means of pumping. G—Water diverted by gravity. S—Stored Water.

Condition of System Topography River Basin Columbia River

Adequate Supply: Yes No Explain

Remarks No irrigation this year. Last year land was leased and all irrigated. It showing all land a potential.
46.9 Secretarial Water Right - Missoula County
40.53 A. Jocko Division - not delivered
A-1773 Secretarial Water Rights
Agency withheld lease this year, land was not irrigated. 64.5 A. free water.

Also in: Plat No. Twp. Rge.	Plat No. Twp. Rge.	Plat No. Twp. Rge.
Plat No. Twp. Rge.	Plat No. Twp. Rge.	Plat No. Twp. Rge.

Information From:

Eugene McLeod

Plat No. 27

District

Present Irr. Acres	Irrigable Acres
0	42
0	63

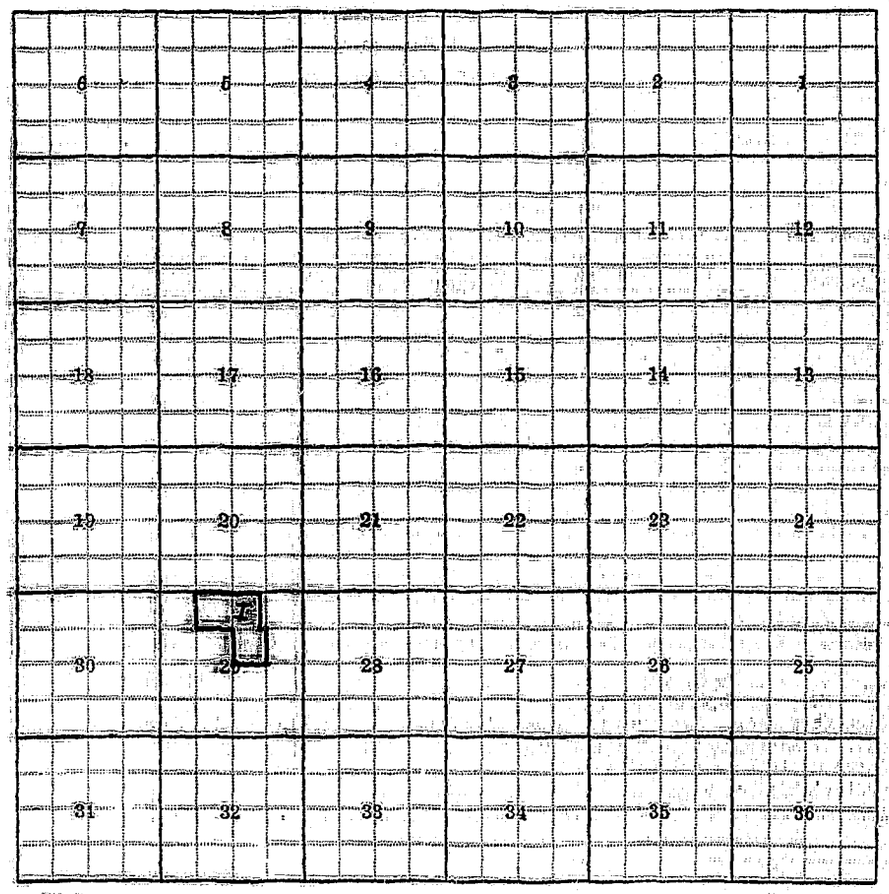

20-I

F-1-A

County Missoula

Farm Checked: Date 7-22-59

By Robert Peter

STATE OF MONTANA
STATE ENGINEERS OFFICE
Water Resources Survey

T 16N R 19W Flat No. 27

Photo No. SF-23

Legal Land Owner Howard W. Neal Address Arlee, Montana

Operator Same Address

Water is deliverd by:— 1. Private System; 2. Ditch Company; 3. State Project; X 4. Federal Project; 5. Irrigation District

If under Ditch Company, Irrigation District, or Government Project, state the number of shares or inches, acre feet, as the case may be in said system

App. No. Decree No.	NAME OF APPROPRIATOR TO WHOM DECREED	NAME OF STREAM	Date App. Date Priority	Miner's Inches	In Use	NAME OF DITCH (Water Delivered By)	No.	R/F	P/G/S	Present Irr. Acres	Irrigable Acres
See Agency Rights		Jocko River				"E" Canal U. S. Bureau					
						Indian Affairs	4	R		37	0
A-6	U. S. A.	Agency Creek	10-10-13	4000	Part						
A-56	U. S. A.	Big Knife Creek	8-1-10	4000	Part						
A-1753	U. S. A.	Unnamed Creek	10-9-13	2000	Part						
A-1754	U. S. A.	Unnamed Creek	10-9-13	2000	Part						
A-1755	U. S. A.	Unnamed Creek	10-9-13	4000	Part						

NOTE: R—Denotes Regular Irrigation. F—Flood Irrigation. P—Water diverted by means of pumping. G—Water diverted by gravity. S—Stored Water.

Condition of System Good Topography Bench River Basin Columbia River

Adequate Supply: Yes X No Explain

Remarks 40 A. Jocko Project (Missoula Co.) 36 A. Lake County - 2.6 A. Secretarial Water Right - Lake County.

Also in: Plat No. Twp. Rge.	Plat No. Twp. Rge.	Plat No. Twp. Rge.
Plat No. Twp. Rge.	Plat No. Twp. Rge.	Plat No. Twp. Rge.

Information From:
Howard Neal

Plat No. 27

3

n District

G/S	Present Irr. Acres	Irrigable Acres
	37	0

er.

River

y.

om:

Neal

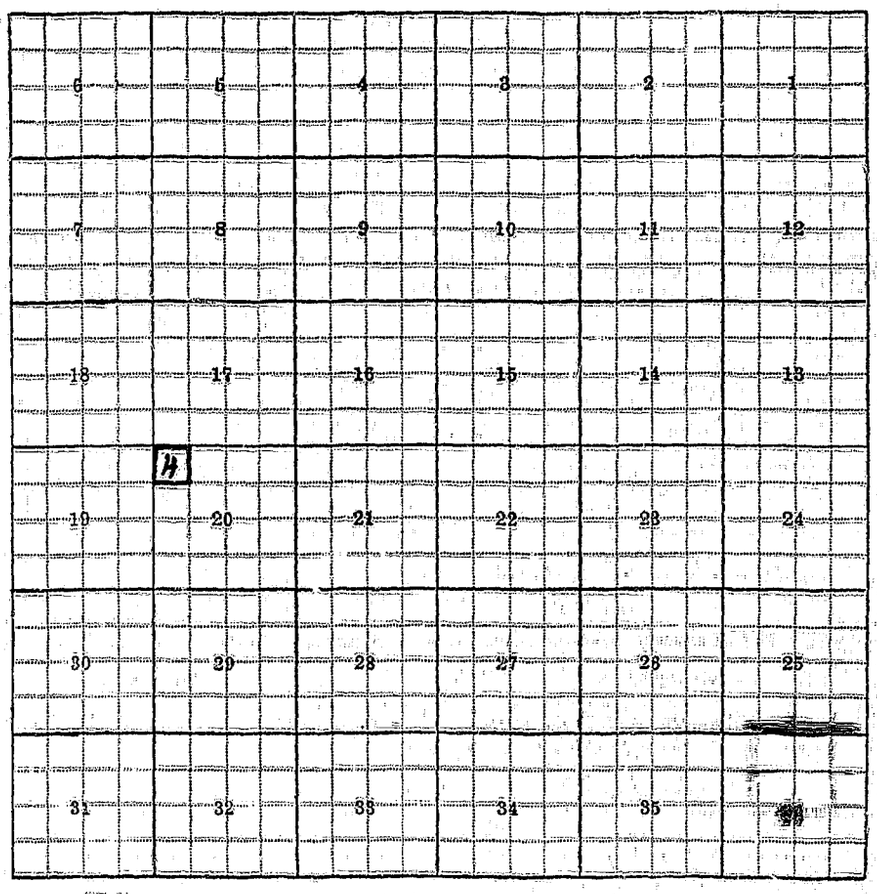

20-H

F-1-A

County Missoula

Farm Checked; Date 7-14-59

By Robert Peter

STATE OF MONTANA

STATE ENGINEERS OFFICE

Water Resources Survey

T. 16N R. 19W Plat No. 27

Photo No. 5P-92

Legal Land Owner Amelia Pearson Address Arlee, Montana

Operator Same Address

Water is deliverd by:— 1. Private System; 2. Ditch Company; 3. State Project; X 4. Federal Project; 5. Irrigation District

If under Ditch Company, Irrigation District, or Government Project, state the number of shares or inches, acre feet, as the case may be in said system

App. No. Decree No.	NAME OF APPROPRIATOR TO WHOM DECREED	NAME OF STREAM	Date App. Date Priority	Miner's Inches	In Use	NAME OF DITCH (Water Delivered By)	No.	R/F	P/G/S	Present Irr. Acres	Irrigable Acres
See Agency Rights		Jocko Agency - Big Knife Creek				"S" Canal U. S. Bureau Indian Affairs	4	F		2	0
A-6	U. S. A.	Agency Creek	10-10-13	4000	Part						
A-56	U. S. A.	Big Knife Creek	8-1-10	4000	Part						
A-1753	U. S. A.	Unnamed Creek	10-9-13	2000	Part						
A-1754	U. S. A.	Unnamed Creek	10-9-13	2000	Part						
A-1755	U. S. A.	Unnamed Creek	10-9-13	4000	Part						

NOTE: R—Denotes Regular Irrigation. F—Flood Irrigation. P—Water diverted by means of pumping. G—Water diverted by gravity. S—Stored Water.

Condition of System Good Topography Bench River Basin Columbia River

Adequate Supply: Yes X No Explain

Remarks 2 A under Project (31.93 A. Jocko Project-part

Also in: Plat No. Twp. Rge.	Plat No. Twp. Rge.	Plat No. Twp. Rge.
Plat No. Twp. Rge.	Plat No. Twp. Rge.	Plat No. Twp. Rge.

Information From: Mrs. Dowd

6	5	4	3	2	1
7	8	9	10	11	12
18	17	16	15	14	13
19	20	21	22	23	24
X 30	29	28	27	26	25
31	32	33	34	35	36

30-X

F-1-A

County Missoula

STATE OF MONTANA
STATE ENGINEERS OFFICE
Water Resources Survey

T. 16N R. 19W Plat No. 27

Farm Checked: Date 7-14-59

Photo No. 5P-92

By Robert Peter

Legal Land Owner Dan Pearson Address Arlee, Montana

Operator Same Address

Water is delivered by:— 1. Private System; 2. Ditch Company; 3. State Project; x 4. Federal Project; 5. Irrigation District

If under Ditch Company, Irrigation District, or Government Project, state the number of shares or inches, acre feet, as the case may be in said system

App. No. Decree No.	NAME OF APPROPRIATOR TO WHOM DECREED	NAME OF STREAM	Date App. Date Priority	Miner's Inches	In Use	NAME OF DITCH (Water Delivered By)	No.	R/F	P/G/S	Present Irr. Acres	Irrigable Acres
See Agency Rights		Jocko Agency - Big Knife Creek				"S" Canal U. S. Bureau Indian Affairs	4	R		5	0
A-6	U. S. A.	Agency Creek	10-10-13	4000	Part						
A-56	U. S. A.	Big Knife Creek	8-1-10	4000	Part						
A-1753	U. S. A.	Unnamed Creek	10-9-13	2000	Part						
A-1754	U. S. A.	Unnamed Creek	10-9-13	2000	Part						
A-1755	U. S. A.	Unnamed Creek	10-9-13	4000	Part						

NOTE: R—Denotes Regular Irrigation. F—Flood Irrigation. P—Water diverted by means of pumping. G—Water diverted by gravity. S—Stored Water.

Condition of System Good Topography Bench River Basin Columbia River

Adequate Supply: Yes X No. Explain

Remarks 5 A. under system (31.93 A. Jocko Division)

Also in: Plat No. Twp. Rge.	Plat No. Twp. Rge.	Plat No. Twp. Rge.
Plat No. Twp. Rge.	Plat No. Twp. Rge.	Plat No. Twp. Rge.

Information From:
Mrs. Dowd - Mrs Gauthier

6	5	4	3	2	1
7	8	9	10	11	12
18	17	16	15	14	13
19	20	21	22	23	24
30	29	28	27	26	25
31	32	33	34	35	36

30-XX

F-1-A

County Missoula

STATE OF MONTANA
STATE ENGINEERS OFFICE
Water Resources Survey

T 16N R 19W Plat No. 27

Farm Checked: Date 7-8-59

Photo No. 5P-91

By Robert Peter

Legal Land Owner Pete Pierre (Trust Land) Address Arlee, Montana

Operator Same Address

Water is delivered by:— 1. Private System; 2. Ditch Company; 3. State Project; X 4. Federal Project; 5. Irrigation District

If under Ditch Company, Irrigation District, or Government Project, state the number of shares or inches, acre feet, as the case may be in said system

App. No. Decree No.	NAME OF APPROPRIATOR TO WHOM DECREED	NAME OF STREAM	Date App. Date Priority	Miner's Inches	In Use	NAME OF DITCH (Water Delivered By)	No.	R/F	P/G/S	Present Irr. Acres	Irrigable Acres
See Agency Rights		Jocko Agency =									
		Big Knife Creek				"S" Canal U. S. Bureau					
						Indian Affairs	4	R		87.82	0
A-6	U. S. A.	Agency Creek	10-10-13	4000	Part						
A-56	U. S. A.	Big Knife Creek	8-1-10	4000	Part						
A-1753	U. S. A.	Unnamed Creek	10-9-13	2000	Part						
A-1754	U. S. A.	Unnamed Creek	10-9-13	2000	Part						
A-1755	U. S. A.	Unnamed Creek	10-9-13	4000	Part						
A-354	U. S. A.	East Finley Creek	10-9-13	20000	Part						

NOTE: R—Denotes Regular Irrigation. F—Flood Irrigation. P—Water diverted by means of pumping. G—Water diverted by gravity. S—Stored Water.

Condition of System Good Topography Bench River Basin Columbia River

Adequate Supply: Yes X No Explain

Remarks 70.02 A. Jocko Project.

Also in:								
Plat No.	Twp.	Rge.	Plat No.	Twp.	Rge.	Plat No.	Twp.	Rge.
Plat No.	Twp.	Rge.	Plat No.	Twp.	Rge.	Plat No.	Twp.	Rge.

Information From:
Pete Pierre

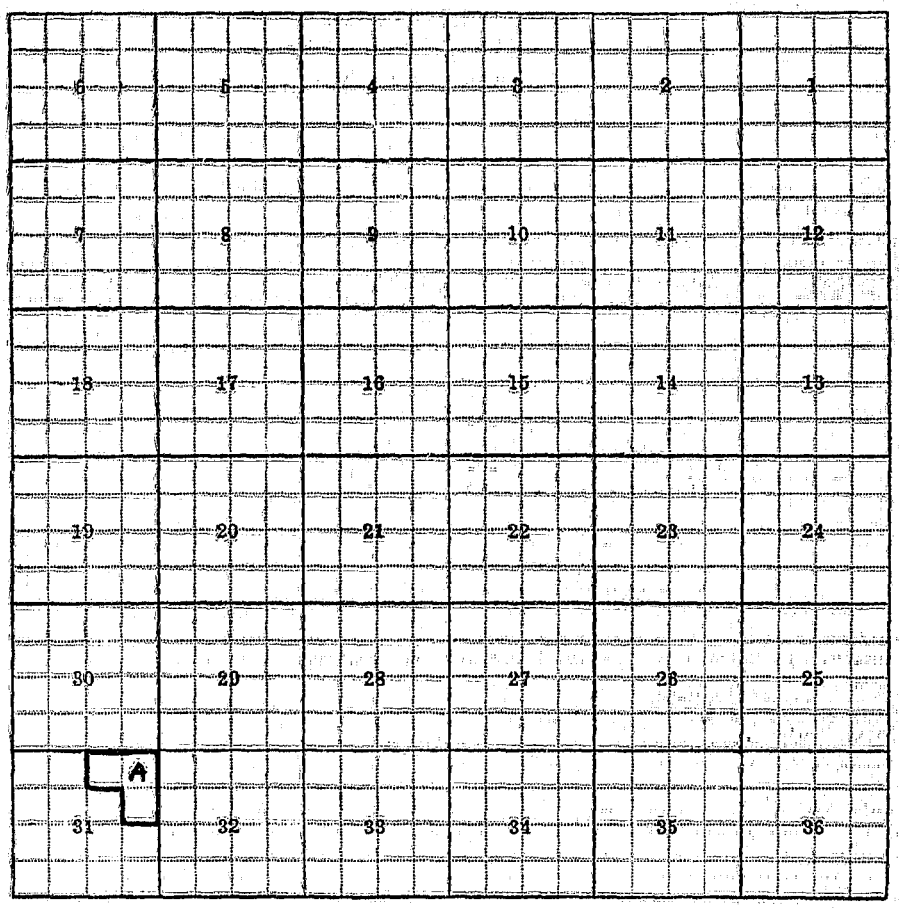
6
5
4
3
2
1
7
8
9
10
11
12
18
17
16
15
14
13
19
20
21
22
23
24
30
29
28
27
26
25
A
31
32
33
34
35
36

31-A

F-1-A

County Missoula

STATE OF MONTANA
STATE ENGINEERS OFFICE
Water Resources Survey

T. 16N R. 19W. Plat No. 27

Farm Checked: Date 6-24-59

Photo No. 5P-91, 5P-92

By Robert Peter

Legal Land Owner Charley Clyde & Elizabeth Ringer Address Arlee, Montana

Operator Same Address

Water is delivered by:— 1. Private System; 2. Ditch Company; 3. State Project; X 4. Federal Project; 5. Irrigation District

If under Ditch Company, Irrigation District, or Government Project, state the number of shares or inches, acre feet, as the case may be in said system

App. No. Decree No.	NAME OF APPROPRIATOR TO WHOM DECREED	NAME OF STREAM	Date App. Date Priority	Miner's Inches	In Use	NAME OF DITCH (Water Delivered By)	No.	R/F	P/G/S	Present Irr. Acres	Irrigable Acres
See Agency Rights		East Finley Creek				U. S. I. S. Ditch	4	R		19	0
A-6	U. S. A.	Agency Creek	10-10-13	4000	Part						
A-1753	U. S. A.	Unnamed Creek	10-9-13	2000	Part						
A-1754	U. S. A.	Unnamed Creek	10-9-13	2000	Part						
A-1755	U. S. A.	Unnamed Creek	10-9-13	4000	Part						

NOTE: R—Denotes Regular Irrigation. F—Flood Irrigation. P—Water diverted by means of pumping. G—Water diverted by gravity. S—Stored Water.

Condition of System Good Topography Bench River Basin Columbia River

Adequate Supply: Yes X No Explain

Remarks 19.99 Flathead Irrigation Project. U. S. Indian Service Project (Jocko Division Water Rights.)
(18.39 A. in Sec. 30 + 1.60 A. in Sec. 31)

Also in:								
Plat No.	Twp.	Rge.	Plat No.	Twp.	Rge.	Plat No.	Twp.	Rge.
Plat No.	Twp.	Rge.	Plat No.	Twp.	Rge.	Plat No.	Twp.	Rge.

Information From: Chas. Ringer

6	5	4	3	2	1
7	8	9	10	11	12
18	17	16	15	14	13
19	20	21	22	23	24
30	29	28	27	26	25
F					
B					
31	32	33	34	35	36

30=F, 31=B

F-1-A

County Missoula

STATE OF MONTANA
STATE ENGINEERS OFFICE
Water Resources Survey

T 16N R 19W Plat No. 27

Farm Checked: Date 7-21-59

Photo No. 2P-126

By Robert Peter

Legal Land Owner John R. & Theresa E. Saunders Address Arlee, Montana

Operator Same Address

Water is deliverd by:— 1. Private System; 2. Ditch Company; 3. State Project; X 4. Federal Project; 5. Irrigation District

If under Ditch Company, Irrigation District, or Government Project, state the number of shares or inches, acre feet, as the case may be in said system

App. No. Decree No.	NAME OF APPROPRIATOR TO WHOM DECREED	NAME OF STREAM	Date App. Date Priority	Miner's Inches	In Use	NAME OF DITCH (Water Delivered By)	No.	R/F	P/G/S	Present Irr. Acres	Irrigable Acres
See Agency Rights		Jocko Agency				"J" Canal	4	R		146.1	0
A-6	U. S. A.	Agency Creek	10-10-13	4000	Part						
A-1753	U. S. A.	Unnamed Creek	10-9-13	2000	Part						
A-1754	U. S. A.	Unnamed Creek	10-9-13	2000	Part						
A-1755	U. S. A.	Unnamed Creek	10-9-13	4000	Part						

NOTE: R—Denotes Regular Irrigation. F—Flood Irrigation. P—Water diverted by means of pumping. G—Water diverted by gravity. S—Stored Water.

Condition of System Good Topography Bench River Basin Columbia River

Adequate Supply: Yes X No Explain

Remarks 146.10 A. Flathead Irrigation Project. U. S. Indian Service Project. (Jocko Division Water Rights) See 21

Also in:					
Plat No. Twp. 1 Rge.	Plat No. Twp. Rge.	Plat No. Twp. Rge.	Plat No. Twp. Rge.	Plat No. Twp. Rge.	Plat No. Twp. Rge.

Information From: John Saunders

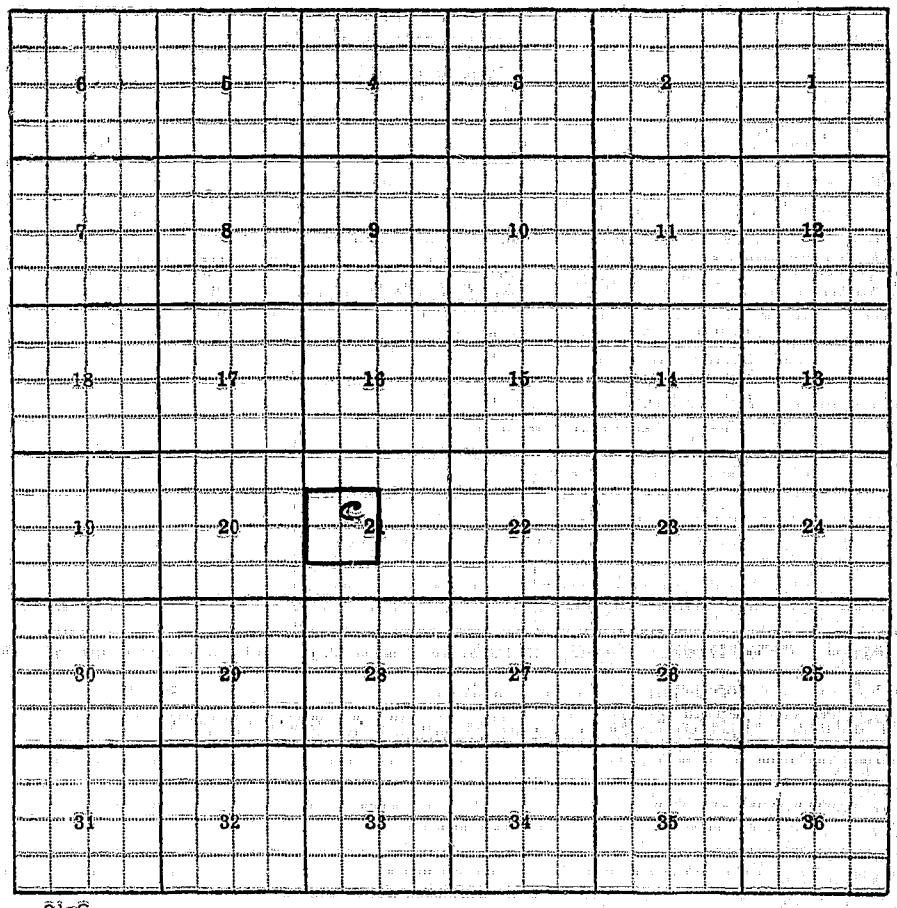
6
5
4
3
2
1
7
8
9
10
11
12
18
17
16
15
14
13
19
20
21
22
23
24
30
29
28
27
26
25
31
32
33
34
35
36

21=G

F-1-A

County Missoula

STATE OF MONTANA
STATE ENGINEERS OFFICE
Water Resources Survey

T 16N R 19W Plat No. 27

Farm Checked: Date 7-23-59

Photo No. 5P-93

By Robert Peter

Legal Land Owner Cecile Stevens Address Arlee, Montana

Operator Alexander Vanderburg (Trust Land) Address

Water is deliverd by:— X 1. Private System; 2. Ditch Company; 3. State Project; X 4. Federal Project; 5. Irrigation District

If under Ditch Company, Irrigation District, or Government Project, state the number of shares or inches, acre feet, as the case may be in said system

App. No. Decree No.	NAME OF APPROPRIATOR TO WHOM DECREED	NAME OF STREAM	Date App. Date Priority	Miner's Inches	In Use	NAME OF DITCH (Water Delivered By)	No.	R/F	P/G/S	Present Irr. Acres	Irrigable Acres
A-1790	Rosalie Vanderburg	Finley Creek	1895	71.6							
				Ac.	Part	Vanderburg D.	1	R		10	0

NOTE: R—Denotes Regular Irrigation. F—Flood Irrigation. P—Water diverted by means of pumping. G—Water diverted by gravity. S—Stored Water.

Condition of System Good Topography Bench River Basin Columbia River

Adequate Supply: Yes X No Explain

Remarks A-1790 - Secretarial Water Right
See Flathead Irrigation Project for water rights.

Also in:								
Plat No.	Twp.	Rge.	Plat No.	Twp.	Rge.	Plat No.	Twp.	Rge.
Plat No.	Twp.	Rge.	Plat No.	Twp.	Rge.	Plat No.	Twp.	Rge.

Information From:
Alexander Vanderburg

Plat No. 27

District

s	Present Irr. Acres	Irrigable Acres
	10	0

River

om:
r Vanderburg

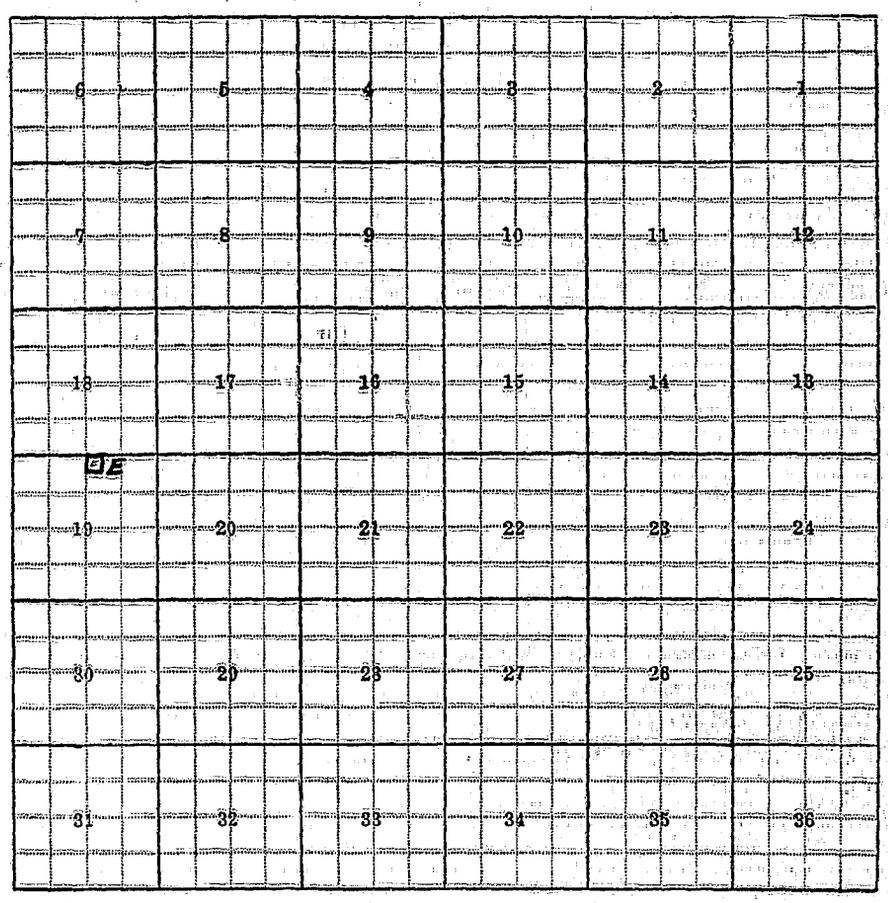

19-E

F-1-A

County Missoula

STATE OF MONTANA
STATE ENGINEERS OFFICE
Water Resources Survey

T 16N R 19W Plat No. 27

Farm Checked: Date 7-23-59

Photo No. 5P-93, 5P-92

By Robert Peter

Legal Land Owner Mary Ann Topsseh (Combs) Address Arlee, Montana

Operator Abel Combs Address

Water is delivered by: X 1. Private System; 2. Ditch Company; 3. State Project; X 4. Federal Project; 5. Irrigation District

If under Ditch Company, Irrigation District, or Government Project, state the number of shares or inches, acre feet, as the case may be in said system

App. No. Decree No.	NAME OF APPROPRIATOR TO WHOM DECREED	NAME OF STREAM	Date App. Date Priority	Miner's Inches	In Use	NAME OF DITCH (Water Delivered By)	No.	R/F	P/G/S	Present Irr. Acres	Irrigable Acres
A-1786	Charle Vanderburg	Finley Creek	1895	7.2 Ac.	Yes	Lumpry Ditch	1	R		38	0
See Agency Rights		Jocko Agency-Big Knife Creek				"S" Canal U. S. Bureau Indian Affairs	4	R		20	0
No filing		Waste				Culvert under road	1	E		6	0
A-6	U. S. A.	Agency Creek	10-10-13	4000	Part						
A-56	U. S. A.	Big Knife Creek	6-1-10	4000	Part						
A-1753	U. S. A.	Unnamed Creek	10-9-13	2000	Part						
A-1754	U. S. A.	Unnamed Creek	10-9-13	2000	Part						
A-1755	U. S. A.	Unnamed Creek	10-9-13	4000	Part						

NOTE: R—Denotes Regular Irrigation. F—Flood Irrigation. P—Water diverted by means of pumping. G—Water diverted by gravity. S—Stored Water.

Condition of System Good Topography Bench River Basin Columbia River

Adequate Supply: Yes X No Explain

Remarks 62.64 A. Jocko Division
A-1786 = Secretarial Water Right.

Also in: Plat No. 26 Twp. 16N Rge. 20W	Plat No. Twp. Rge.	Plat No. Twp. Rge.
Plat No. Twp. Rge.	Plat No. Twp. Rge.	Plat No. Twp. Rge.

Information From: Abel Combs

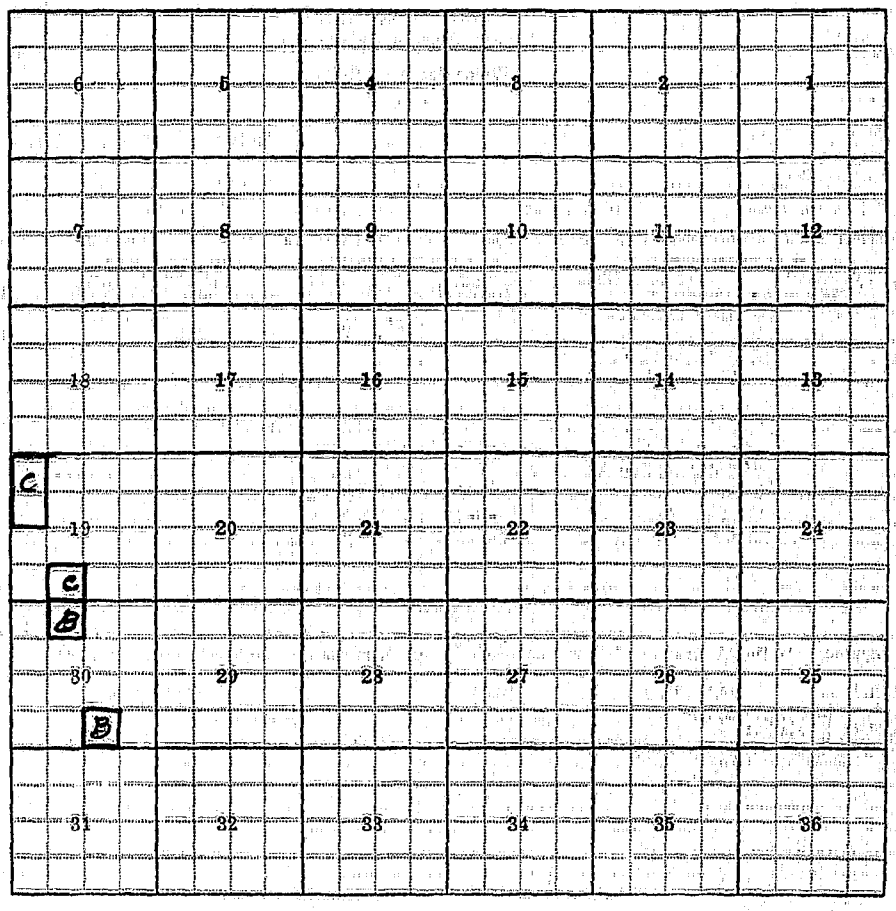
6
5
4
3
2
1
7
8
9
10
11
12
18
17
16
15
14
13
C
19
20
21
22
23
24
C
B
30
29
28
27
26
25
B
31
32
33
34
35
36

19-C, 30-B

F-1-A

County Missoula

STATE OF MONTANA

STATE ENGINEERS OFFICE

Water Resources Survey

T 16N R 19W Plat No. 27

Farm Checked: Date 7-22-59

Photo No. 5P-93

By Robert Peter

Legal Land Owner Tribal Land Address

Operator Eugene McCleod Address Arlee, Montana

Water is delivered by:— 1. Private System; 2. Ditch Company; 3. State Project; X 4. Federal Project; 5. Irrigation District

If under Ditch Company, Irrigation District, or Government Project, state the number of shares or inches, acre feet, as the case may be in said system

App. No. Decree No.	NAME OF APPROPRIATOR TO WHOM DECREED	NAME OF STREAM	Date App. Date Priority	Miner's Inches	In Use	NAME OF DITCH (Water Delivered By)	No.	R/F	P/G/S	Present Irr. Acres	Irrigable Acres
See Agency Rights		Jocko-Big Knife Cr.				"J" Canal U. S. Bureau					
						Indian Affairs	4	R		61.44	0
A-6	U. S. A.	Agency Creek	10-10-13	4000	Part						
A-56	U. S. A.	Big Knife Creek	8-1-10	4000	Part						
A-1753	U. S. A.	Unnamed Creek	10-9-13	2000	Part						
A-1754	U. S. A.	Unnamed Creek	10-9-13	2000	Part						
A-1755	U. S. A.	Unnamed Creek	10-9-13	4000	Part						
A-1766	Charles Finley	Agency Creek	1881	13							
				Ac.	No-~~Part~~						

NOTE: R—Denotes Regular Irrigation. F—Flood Irrigation. P—Water diverted by means of pumping. G—Water diverted by gravity. S—Stored Water.

Condition of System Good Topography Bench River Basin Columbia River

Adequate Supply: Yes X No Explain

Remarks 61.44 Acres Jocko Division

Also in: Plat No. Twp. Rge.	Plat No. Twp. Rge.	Plat No. Twp. Rge.
Plat No. Twp. Rge.	Plat No. Twp. Rge.	Plat No. Twp. Rge.

Information From: Eugene McLeod

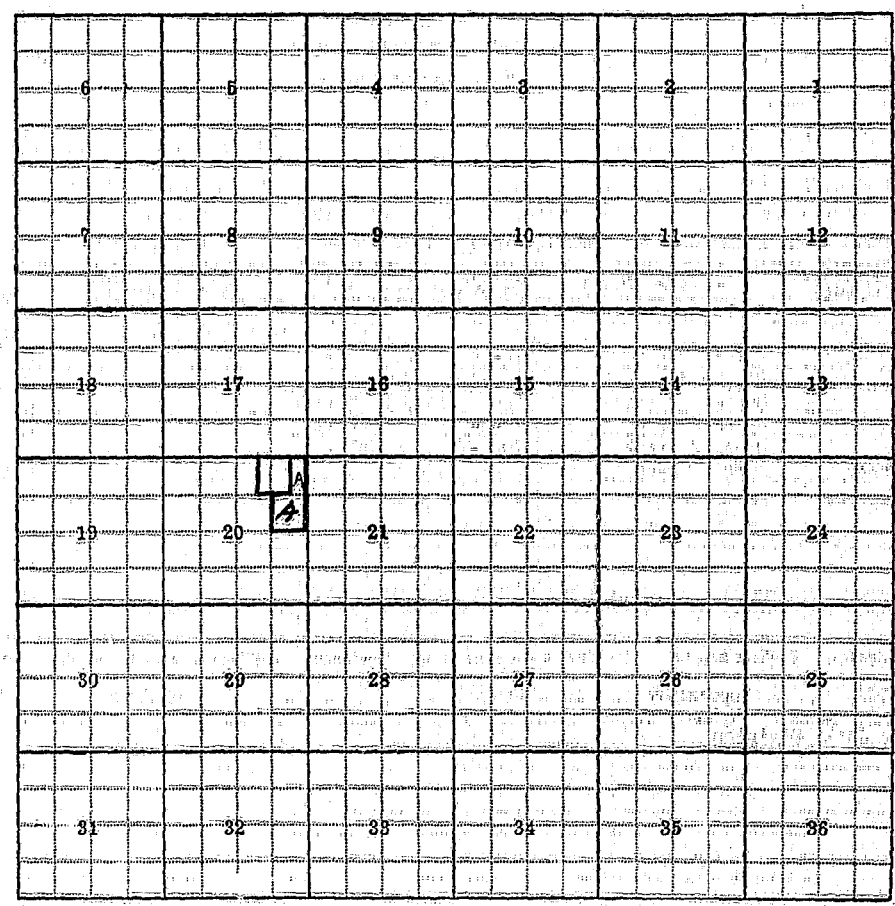

20-A

☐ McCleod Land

☐ Tribal land leased by McCleod.

T-1-A

County Missoula

STATE OF MONTANA
STATE ENGINEERS OFFICE
Water Resources Survey

T. 16N R. 19W Plat No. 27

Farm Checked: Date 7-23-59

Photo No. 5P-93

By Robert Peter

Legal Land Owner Alexander Vanderburg (Trust Land) Address Arlee, Montana

Operator Same Address

Water is delivered by:— 1. Private System; 2. Ditch Company; 3. State Project; X 4. Federal Project; 5. Irrigation District

If under Ditch Company, Irrigation District, or Government Project, state the number of shares or inches, acre feet, as the case may be in said system

App. No. Decree No.	NAME OF APPROPRIATOR TO WHOM DECREED	NAME OF STREAM	Date App. Date Priority	Miner's Inches	In Use	NAME OF DITCH (Water Delivered By)	No.	R/F	P/G/S	Present Irr. Acres	Irrigable Acres
A-1791	Victor Vanderburg	Finley Creek	1895	46.8 Ac.	Yes)						
A-1790	Rosalie Vanderburg	Finley Creek	1895	71.6 Ac.	Part)						
A-1787	Joseph Vanderburg	Finley Creek	1895	7.5 Ac.	Part)	Vanderburg Ditch	1	R		45	0

NOTE: R—Denotes Regular Irrigation. F—Flood Irrigation. P—Water diverted by means of pumping. G—Water diverted by gravity. S—Stored Water.

Condition of System Good Topography Bench River Basin Columbia River

Adequate Supply: Yes X No Explain

Remarks 46.8 Secretarial Water Right
1.0 Jocko Division - Not delivered) See Flathead Irrigation Project for water rights.
A-1791) Secretarial Water Right)
A-1790)
A-1787)

Also in: Plat No. Twp. Rge.	Plat No. Twp. Rge.	Plat No. Twp. Rge.
Plat No. Twp. Rge.	Plat No. Twp. Rge.	Plat No. Twp. Rge.

Information From: Alexander Vanderburg

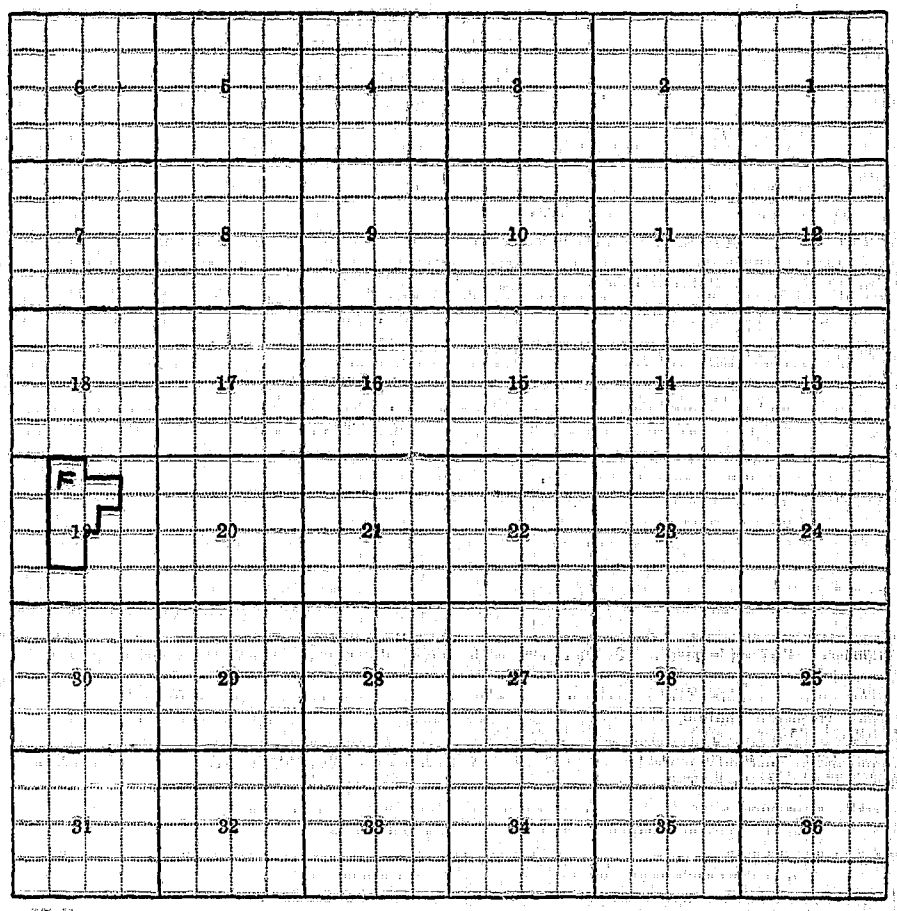
6
5
4
3
2
1
7
8
9
10
11
12
18
17
16
15
14
13
F
19
20
21
22
23
24
30
29
28
27
26
25
31
32
33
34
35
36

19-F

F-1-A

County Missoula

STATE OF MONTANA
STATE ENGINEERS OFFICE
Water Resources Survey

T 16N R 19W Plat No. 27

Farm Checked: Date 7-23-59

Photo No. 5P-93

By Robert Peter

Legal Land Owner Caroline Vanderburg Address Arlee, Montana

Operator Alexander Vanderburg (Trust) Address

Water is delivered by: 1. Private System; 2. Ditch Company; 3. State Project; X 4. Federal Project; 5. Irrigation District

If under Ditch Company, Irrigation District, or Government Project, state the number of shares or inches, acre feet, as the case may be in said system

App. No. Decree No.	NAME OF APPROPRIATOR TO WHOM DECREED	NAME OF STREAM	Date App. Date Priority	Miner's Inches	In Use	NAME OF DITCH (Water Delivered By)	No.	R/F	P/G/S	Present Irr. Acres	Irrigable Acres
A-1790	Rosalie Vanderburg	Finley Creek	1895	71.6	[illegible]						
				Ac.	Part	Vanderburg Ditch	1	R		10	0

NOTE: R—Denotes Regular Irrigation. F—Flood Irrigation. P—Water diverted by means of pumping. G—Water diverted by gravity. S—Stored Water.

Condition of System Good Topography Bench River Basin Columbia River

Adequate Supply: Yes X No Explain

Remarks A-1790 Secretarial Water Right.

See Flathead Irrigation Project for water rights.

Also in: Plat No. Twp. Rge.	Plat No. Twp. Rge.	Plat No. Twp. Rge.
Plat No. Twp. Rge.	Plat No. Twp. Rge.	Plat No. Twp. Rge.

Information From:
Alexander Vanderburg

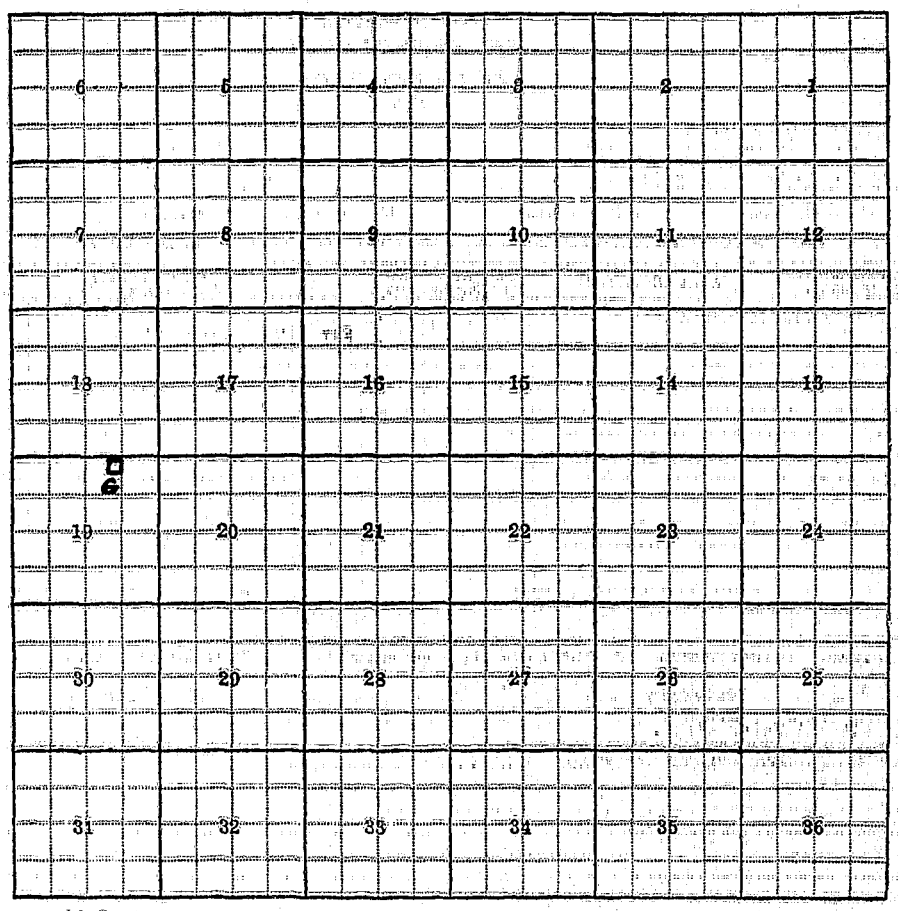
6
5
4
3
2
1
7
8
9
10
11
12
18
17
16
15
14
13
19
20
21
22
23
24
30
29
28
27
26
25
31
32
33
34
35
36

19-6

F-1-A

County Missoula

Farm Checked: Date 7-23-59

By Robert Peter

STATE OF MONTANA

STATE ENGINEERS OFFICE

Water Resources Survey

T. 16N R. 19W Plat No. 27

Photo No. 5P-93

Legal Land Owner Jerome Vanderburg Address Arlee, Montana

Operator Same (Trust Land) Address

Water is deliverd by: X 1. Private System; 2. Ditch Company; 3. State Project; X 4. Federal Project; 5. Irrigation District

If under Ditch Company, Irrigation District, or Government Project, state the number of shares or inches, acre feet, as the case may be in said system

App. No. Decree No.	NAME OF APPROPRIATOR TO WHOM DECREED	NAME OF STREAM	Date App. Date Priority	Miner's Inches	In Use	NAME OF DITCH (Water Delivered By)	No.	R/F	P/G/S	Present Irr. Acres	Irrigabl Acres
A-1790	Rosalie Vanderburg	Finley Creek	1895	71.6							
				Ac. Part)							
A-1787	Joseph Vanderburg	Finley Creek	1895	7.5		)					
				Ac. Part)		Vanderburg Ditch	1	R		14	0
See Agency Rights		Jocko				"F" Canal U. S. Bureau					
						Indian Affairs	4			-	5

NOTE: R—Denotes Regular Irrigation. F—Flood Irrigation. P—Water diverted by means of pumping. G—Water diverted by gravity. S—Stored Water.

Condition of System ..... Topography ..... River Basin Columbia River

Adequate Supply: Yes..... No..... Explain .....

Remarks A-1790)

A-1787) Secretarial Water Rights

See Flathead Irrigation Project for water rights.

Also in: Plat No. Twp. Rge.	Plat No. Twp. Rge.	Plat No. Twp. Rge.
Plat No. Twp. Rge.	Plat No. Twp. Rge.	Plat No. Twp. Rge.

Information From:

Alexander Vanderburg

6	5	4	3	2	1
7	8	9	10	11	12
18	17	16	15	14	13
19	20	21	22	23	24
30	29	28	27	26	25
31	32	33	34	35	36

19-H

F-1-A
County Missoula

Farm Checked: Date 7-9-54

By Robert Peter

STATE OF MONTANA
STATE ENGINEERS OFFICE
Water Resources Survey

T 16N R 19W Plat No. 27

Photo No. 24-12

Legal Land Owner Carl & Daisy Wetzsteon Address

Operator W. B. Brockway - buying Address Arlee, Montana

Water is delivered by:— X 1. Private System; 2. Ditch Company; 3. State Project; X 4. Federal Project; 5. Irrigation District

If under Ditch Company, Irrigation District, or Government Project, state the number of shares or inches, acre feet, as the case may be in said system

App. No. Decree No.	NAME OF APPROPRIATOR TO WHOM DECREED	NAME OF STREAM	Date App. Date Priority	Miner's Inches	In Use	NAME OF DITCH (Water Delivered By)	No.	R/F	P/G/S	Present Irr. Acres	Irrigable Acres
See Agency Rights		E. Finley Creek				"N" Canal	4	R		30.07	0
A-811	Frank McClure	McClure Creek	6-15-10	80	Yes)						
A-1794	Frank McClure	McClure Creek	1886	63.2	)						
				AC.	Yes)	McClure Ditches	1	R		43	0
A-6	U. S. A.	Agency Creek	10-10-13	4000	Part						
A-1753	U. S. A.	Unnamed Creek	10-9-13	2000	Part						
A-1754	U. S. A.	Unnamed Creek	10-9-13	2000	Part						
A-1755	U. S. A.	Unnamed Creek	10-9-13	4000	Part						

NOTE: R—Denotes Regular Irrigation. F—Flood Irrigation. P—Water diverted by means of pumping. G—Water diverted by gravity. S—Stored Water.

River Basin Columbia River

Condition of System Good Topography Bench

Adequate Supply: Yes X No Explain

Remarks 2.39 Jocko Division.
½ of 38.99 Jocko Division
½ of 16.38 Jocko Division
A-1794 Secretarial Water Right.

Also in: Plat No. Twp. Rge.	Plat No. Twp. Rge.	Plat No. Twp. Rge.
Plat No. Twp. Rge.	Plat No. Twp. Rge.	Plat No. Twp. Rge.

Information From:
W. B. Brockway

Plat No. 27

District

/S	Present Irr. Acres	Irrigable Acres
	30.07	0
	43	0

ter.

ter

From:

ckway

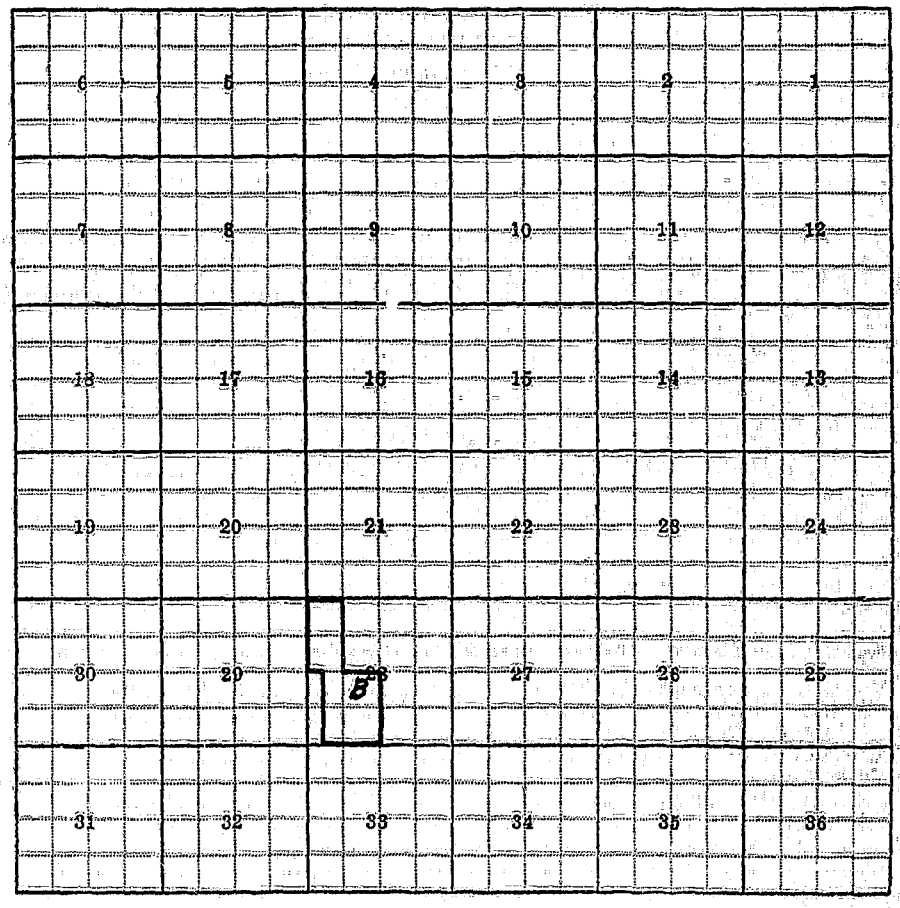

28-B

Fol-A

County Missoula

Farm Checked: Date 7-10-59

By Robert Peter

STATE OF MONTANA
STATE ENGINEERS OFFICE
Water Resources Survey

T. 16N R. 19W Plat No. 27

Photo No. 5P-92

Legal Land Owner William & Nellie D. Anthony Address Arlee, Montana

Operator Jas. Jorgenson-buying Address

Water is deliverd by:— 1. Private System; 2. Ditch Company; 3. State Project; X 4. Federal Project; 5. Irrigation District

If under Ditch Company, Irrigation District, or Government Project, state the number of shares or inches, acre feet, as the case may be in said system

App. No. Decree No.	NAME OF APPROPRIATOR TO WHOM DECREED	NAME OF STREAM	Date App. Date Priority	Miner's Inches	In Use	NAME OF DITCH (Water Delivered By)	No.	R/F	P/G/S	Present Irr. Acres	Irrigable Acres
See											
Agency											
rights	Jocko Agency-										
	Big Knife Creek					"S" Canal U. S. Bureau					
						Indian Affairs	4	R		72.49	0
A-6	U. S. A.	Agency Creek	10-10-13	4000	Part						
A-1753	U. S. A.	Unnamed Creek	10-9-13	2000	Part						
A-1754	U. S. A.	Unnamed Creek	10-9-13	2000	Part						
A-1755	U. S. A.	Unnamed Creek	10-9-13	4000	Part						

NOTE: R—Denotes Regular Irrigation. F—Flood Irrigation. P—Water diverted by means of pumping. G—Water diverted by gravity. S—Stored Water.

Condition of System Good Topography Bench River Basin Columbia River

Adequate Supply: Yes X No 4 Explain

Remarks Has 35.09 in Sec. 20 + 37.40 in Sec. 30 - Flathead Irrigation Project U. S. Indian Service project (Jocko Division water Rights) equals 72.49

Also in: Plat No. Twp. Rge. | Plat No. Twp. Rge. | Plat No. Twp. Rge.
Plat No. Twp. Rge. | Plat No. Twp. Rge. | Plat No. Twp. Rge.

Information From: William Anthony

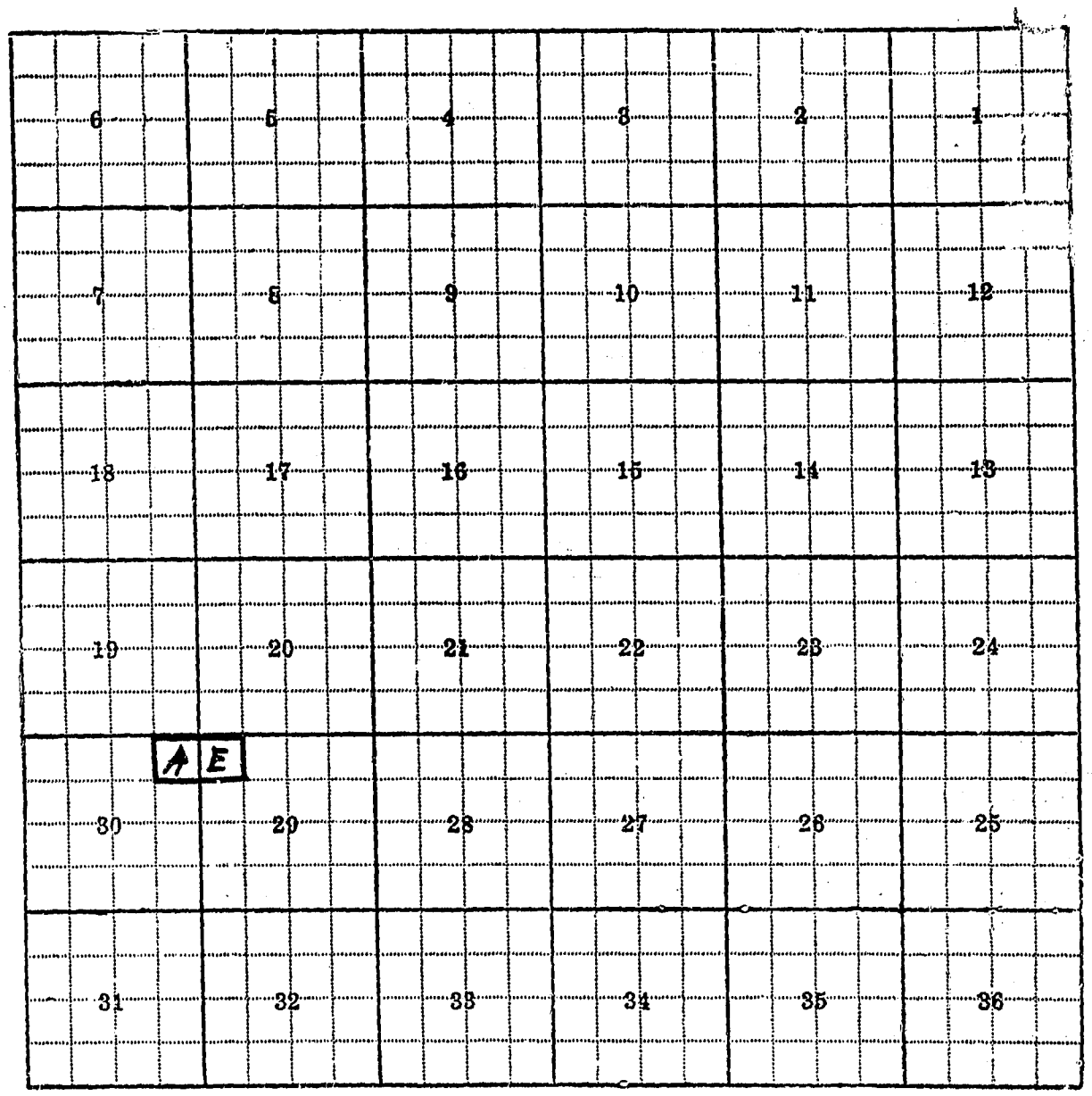
6
5
4
3
2
1
7
8
9
10
11
12
18
17
16
15
14
13
19
20
21
22
23
24
E
30
29
28
27
26
25
31
32
33
34
35
36

29-E, 30-A

F-1-A

County Missoula

Farm Checked: Date 7-8-59

By Robert Peter

STATE OF MONTANA
STATE ENGINEERS OFFICE
Water Resources Survey

T. 16N R. 19W Plat No. 27

Photo No. 5P-91, 5P-92

Legal Land Owner Ellen Bigsam (Trust Land) Address Arlee, Montana

Operator Joe Bigsam Address

Water is deliverd by:— 1. Private System; 2. Ditch Company; 3. State Project; x 4. Federal Project; 5. Irrigation District

If under Ditch Company, Irrigation District, or Government Project, state the number of shares or inches, acre feet, as the case may be in said system

App. No. Decree No.	NAME OF APPROPRIATOR TO WHOM DECREED	NAME OF STREAM	Date App. Date Priority	Miner's Inches	In Use	NAME OF DITCH (Water Delivered By)	No.	R/F	P/G/S	Present Irr. Acres	Irrigable Acres
See											
agency											
rights		Jocko Agency-Big									
		Knife Creek				"S" Canal	4	R		36.43	0
See											
agency											
rights		E. Finley				"N" Canal	4	R		0	37.5
A-6	U. S. A.	Agency Creek	10-10-13	4000	Part						
A-56	U. S. A.	Big Knife Creek	8-1-10	4000	Part						
A-354	U. S. A.	East Finley Creek	10-9-13	20000	Part						
A-1753	U. S. A.	Unnamed Creek	10-9-13	2000	Part						
A-1754	U. S. A.	Unnamed Creek	10-9-13	2000	Part						
A-1755	U. S. A.	Unnamed Creek	10-9-13	4000	Part						

NOTE: R—Denotes Regular Irrigation. F—Flood Irrigation. P—Water diverted by means of pumping. G—Water diverted by gravity. S—Stored Water.

Condition of System Good Topography Bench River Basin Columbia River

Adequate Supply: Yes x No Explain

Remarks 36.83 acres Jocko Project on SE¼SE¼ Sec. 30. Leased by Geo. Chandler.
37.50 Jocko Project - E. Finley in Sec. 32.

Also in: Plat No. Twp. Rge.	Plat No. Twp. Rge.	Plat No. Twp. Rge.
Plat No. Twp. Rge.	Plat No. Twp. Rge.	Plat No. Twp. Rge.

Information From:

Joe Big Sam

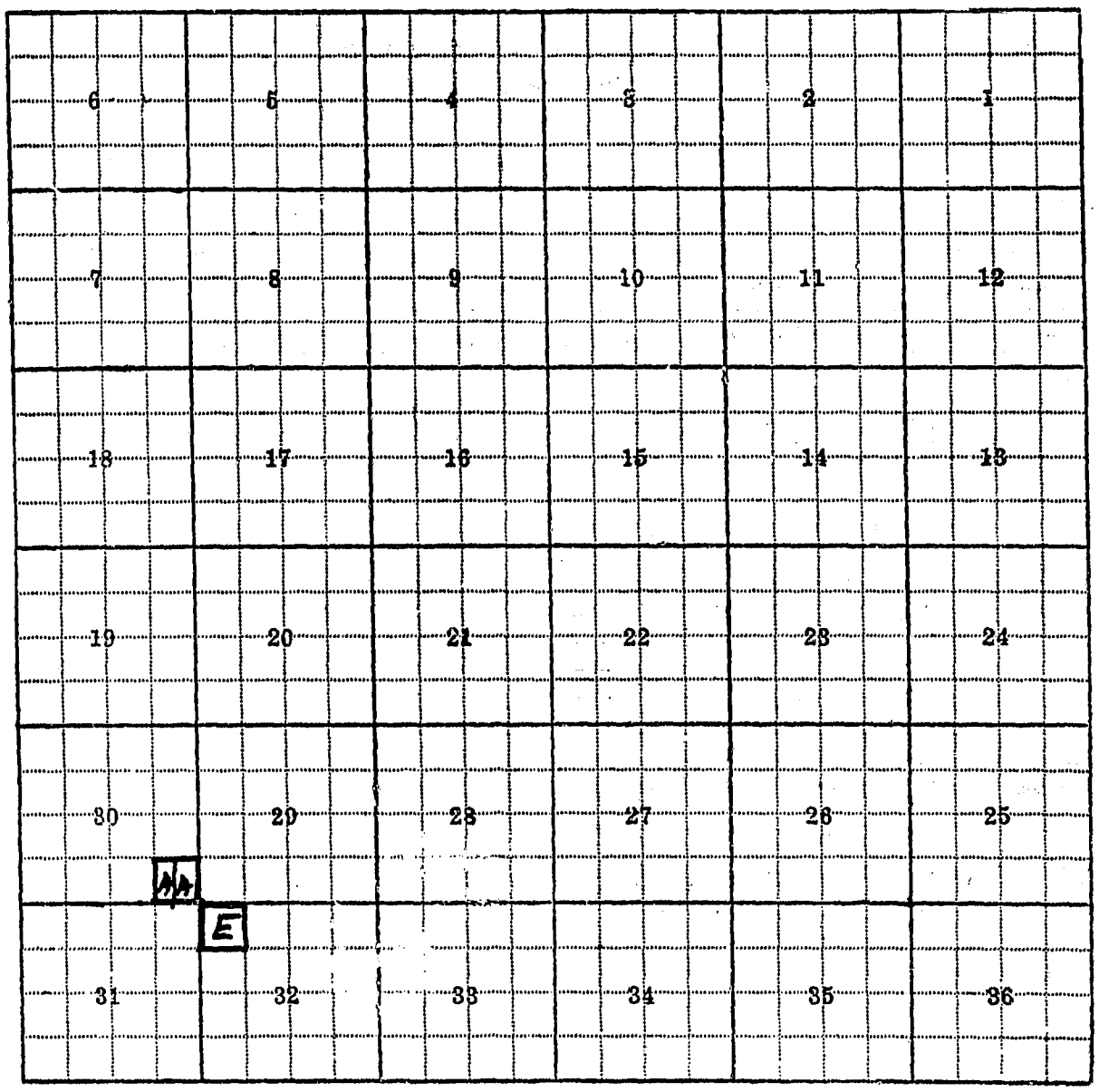
6
5
4
3
2
1
7
8
9
10
11
12
18
17
16
15
14
13
19
20
21
22
23
24
30
29
28
27
26
25
AA
E
31
32
33
34
35
36

30-AA, 32-E

F-1-A

County Missoula

Farm Checked: Date 7-28-59

By Robert Peter

STATE OF MONTANA

STATE ENGINEERS OFFICE

Water Resources Survey

T. 16N R. 19W Plat No. 27

Photo No. 5P-92, 5P-93

Legal Land Owner Mabel Blodgett Address

Operator Carmel Tanner - sec. 29 (Trust Land) Louie Houle - sec. 32 Address Arlee, Montana

Water is deliverd by:— 1. Private System; 2. Ditch Company; 3. State Project; X 4. Federal Project; 5. Irrigation District

If under Ditch Company, Irrigation District, or Government Project, state the number of shares or inches, acre feet, as the case may be in said system

App. No. Decree No.	NAME OF APPROPRIATOR TO WHOM DECREED	NAME OF STREAM	Date App. Date Priority	Miner's Inches	In Use	NAME OF DITCH (Water Delivered By)	No.	R/F	P/G/S	Present Irr. Acres	Irrigable Acres
See											
agency											
rights		Jocko Agency - Big									
		Knife Creek				"S" Canal U. S. Bureau					
						Indian Affairs	4	R		37	0
See											
agency											
rights		East Finley Creek				"N" Canal U. S. Bureau					
						Indian Affairs	4	R		38	0
A-6	U. S. A	Agency Creek	10-10-13	4000	Part						
A-56	U. S. A.	Big Knife Creek	8-1-10	4000	Part						
A-354	U. S. A.	E. Finley Creek	10-9-13	20000	Part						
A-1753	U. S. A.	Unnamed Creek	10-9-13	2000	Part						
A-1754	U. S. A.	Unnamed Creek	10-9-13	2000	Part						
A-1755	U. S. A.	Unnamed Creek	10-9-13	4000	Part						

NOTE: R—Denotes Regular Irrigation. F—Flood Irrigation. P—Water diverted by means of pumping. G—Water diverted by gravity. S—Stored Water.

Condition of System Good Topography Bench River Basin Columbia River

Adequate Supply: Yes X No Explain

Remarks 75.97 acres - Jocko Division. Portion leased by Carmel Tanner in Sec. 29.
19.59 acres - Jocko Division. Portion leased by Louie Houle - Sec 32 - water in Mabel Blodgett name.

Also in: Plat No. Twp. Rge.	Plat No. Twp. Rge.	Plat No. Twp. Rge.
Plat No. Twp. Rge.	Plat No. Twp. Rge.	Plat No. Twp. Rge.

Information From:
Carmel Tanner & Louie Houle

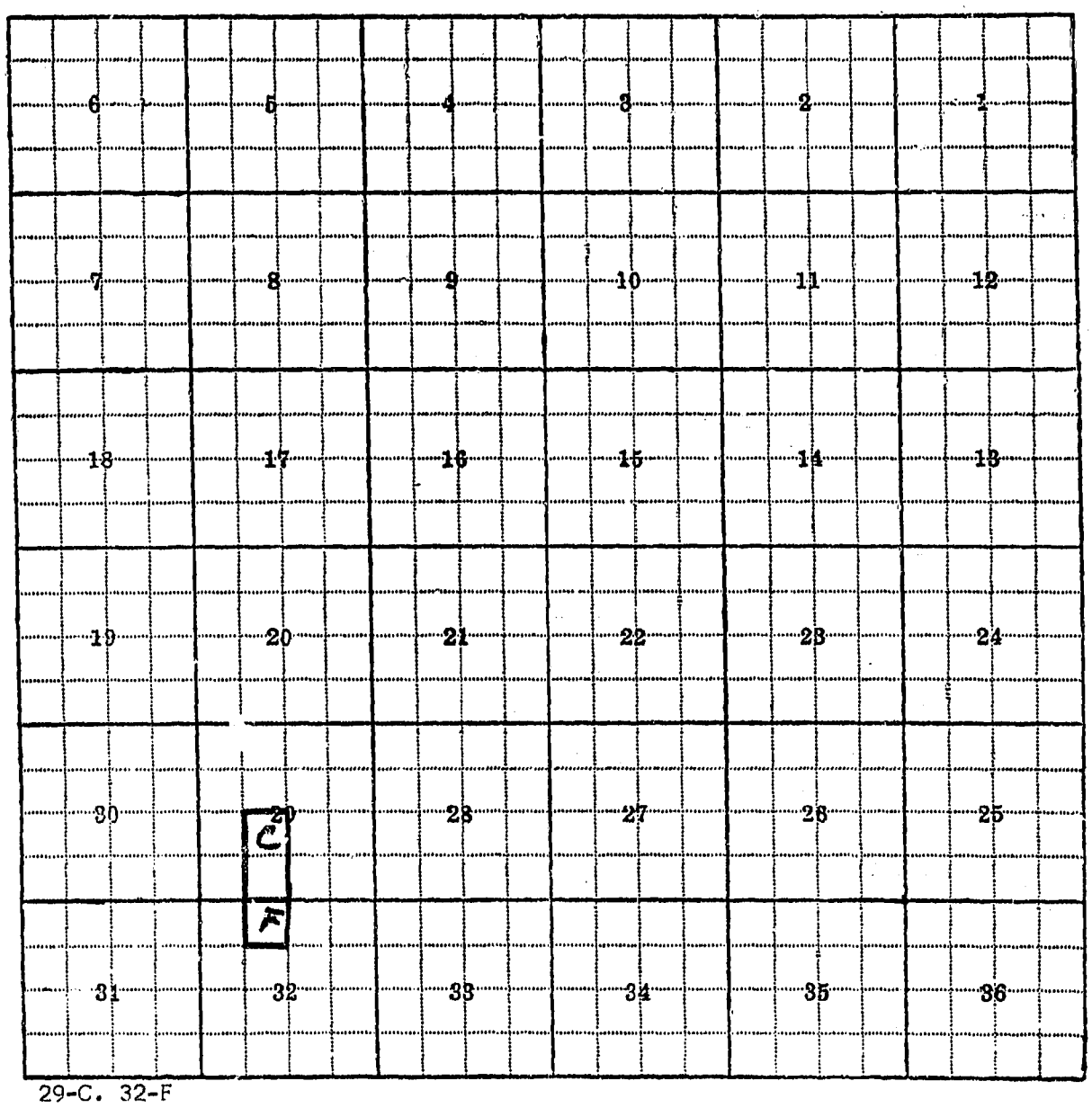
6
5
4
3
2
1
7
8
9
10
11
12
18
17
16
15
14
13
19
20
21
22
23
24
30
29
28
27
26
25
C
F
31
32
33
34
35
36

29-C. 32-F

F-1-A
County Missoula

Farm Checked: Date 7-8-59

By Robert Peter

STATE OF MONTANA
STATE ENGINEERS OFFICE
Water Resources Survey

T. 16N R. 19W Plat No. 27

Photo No. 5P-91, 5P-92

Legal Land Owner Harold F. & Marjorie M. Bonefiel Address

Operator Roy Wilson-buying ; Maxine Doney-buying Address Arlee, Montana

Water is delivered by:— 1. Private System; 2. Ditch Company; 3. State Project; X 4. Federal Project; 5. Irrigation District

If under Ditch Company, Irrigation District, or Government Project, state the number of shares or inches, acre feet, as the case may be in said system

App. No. Decree No.	NAME OF APPROPRIATOR TO WHOM DECREED	NAME OF STREAM	Date App. Date Priority	Miner's Inches	In Use	NAME OF DITCH (Water Delivered By)	No.	R/F	P/G/S	Present Irr. Acres	Irrigable Acres
See Agency Rights		E. Finley Creek				"N" Canal U. S. Bureau					
						Indian Affairs	4	R		40	8
See Agency Rights		Jocko Agency - Big									
		Knife Creek				"S" Canal U. S. Bureau					
						Indian Affairs	4	R		74.59	0
A-6	U. S. A.	Agency Creek	10-10-13	4000	Part						
A-1753	U. S. A.	Unnamed Creek	10-9-13	2000	Part						
A-1754	U. S. A.	Unnamed Creek	10-9-13	2000	Part						
A-1755	U. S. A.	Unnamed Creek	10-9-13	4000	Part						

NOTE: R—Denotes Regular Irrigation. F—Flood Irrigation. P—Water diverted by means of pumping. G—Water diverted by gravity. S—Stored Water.

Condition of System Good Topography Bench River Basin Columbia River

Adequate Supply: Yes X No Explain

Remarks 114.59 acres Jocko Project. Have 84.19 in Sec. 29 + 30.40 in Sec. 32.
Flathead Irrigation Project U. S. Indian Service Project (Jocko Division water Rights) (114.59)

Also in: Plat No. Twp. Rge.	Plat No. Twp. Rge.	Plat No. Twp. Rge.
Plat No. Twp. Rge.	Plat No. Twp. Rge.	Plat No. Twp. Rge.

Information From:
Roy Wilson

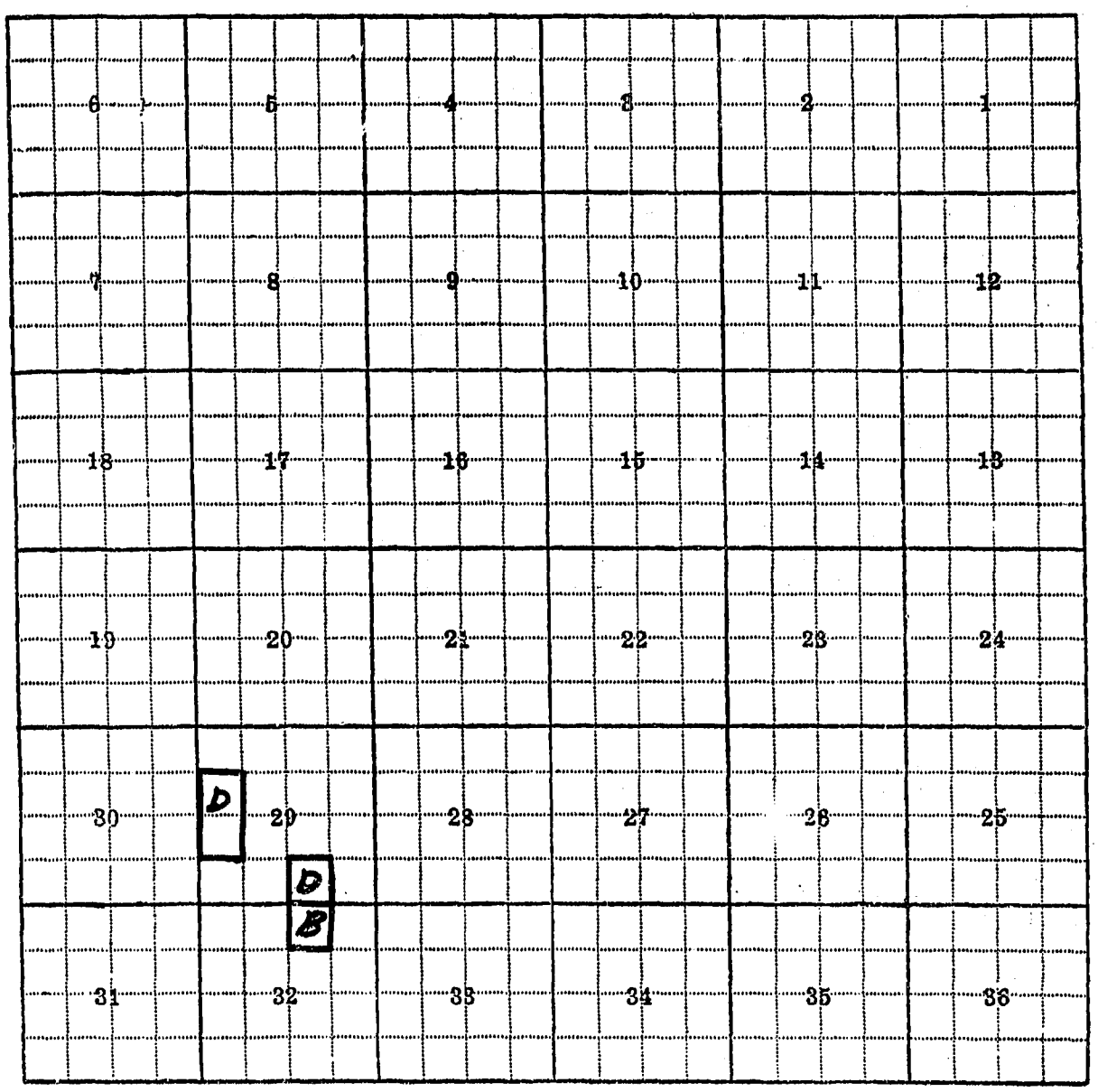
6
5
4
3
2
1
7
8
9
10
11
12
18
17
16
15
14
13
19
20
21
22
23
24
30
D
29
28
27
26
25
D
B
31
32
33
34
35
36

29-D, 32-B

F-1-A

County Missoula

Farm Checked: Date 7-9-59

By Robert Peter

STATE OF MONTANA
STATE ENGINEERS OFFICE
Water Resources Survey

T 16N R 19W Plat No. 27

Photo No. 5P-92

Legal Land Owner Joseph A. & Edna Boyer Address Arlee, Montana

Operator Same Address

Water is deliverd by:— 1. Private System; 2. Ditch Company; 3. State Project; X 4. Federal Project; 5. Irrigation District

If under Ditch Company, Irrigation District, or Government Project, state the number of shares or inches, acre feet, as the case may be in said system

App. No. Decree No.	NAME OF APPROPRIATOR TO WHOM DECREED	NAME OF STREAM	Date App. Date Priority	Miner's Inches	In Use	NAME OF DITCH (Water Delivered By)	No.	R/F	P/G/S	Present Irr. Acres	Irrigable Acres
See agency rights		E. Finley Creek				"N" Canal U. S. Bureau					
						Indian Affairs	4	R		40	0
See Agency Rights		Jocko Agency- Big Knife									
		Creek				"S" Canal U. S. Bureau					
						Indian Affairs	4	R		147.96	0
A-6	U. S. A.	Agency Creek	10-10-13	4000	Part						
A-1753	U. S. A.	Unnamed Creek	10-9-13	2000	Part						
A-1754	U. S. A.	Unnamed Creek	10- 9-13	2000	Part						
A-1755	U. S. A.	Unnamed Creek	10- 9-13	4000	Part						

NOTE: R—Denotes Regular Irrigation F—Flood Irrigation. P—Water diverted by means of pumping. G—Water diverted by gravity. S—Stored Water.

Condition of System Good Topography Bench River Basin Columbia River

Adequate Supply: Yes X No Explain

Remarks 187.96 acres Flathead Irrigation Project - U. S. Indian Service Project (Jocko Division Water Rights) Sec. 29

Also in: Plat No. Twp. Rge.	Plat No. Twp. Rge.	Plat No. Twp. Rge.
Plat No. Twp. Rge.	Plat No. Twp. Rge.	Plat No. Twp. Rge.

Information From:

Jack Jurgens

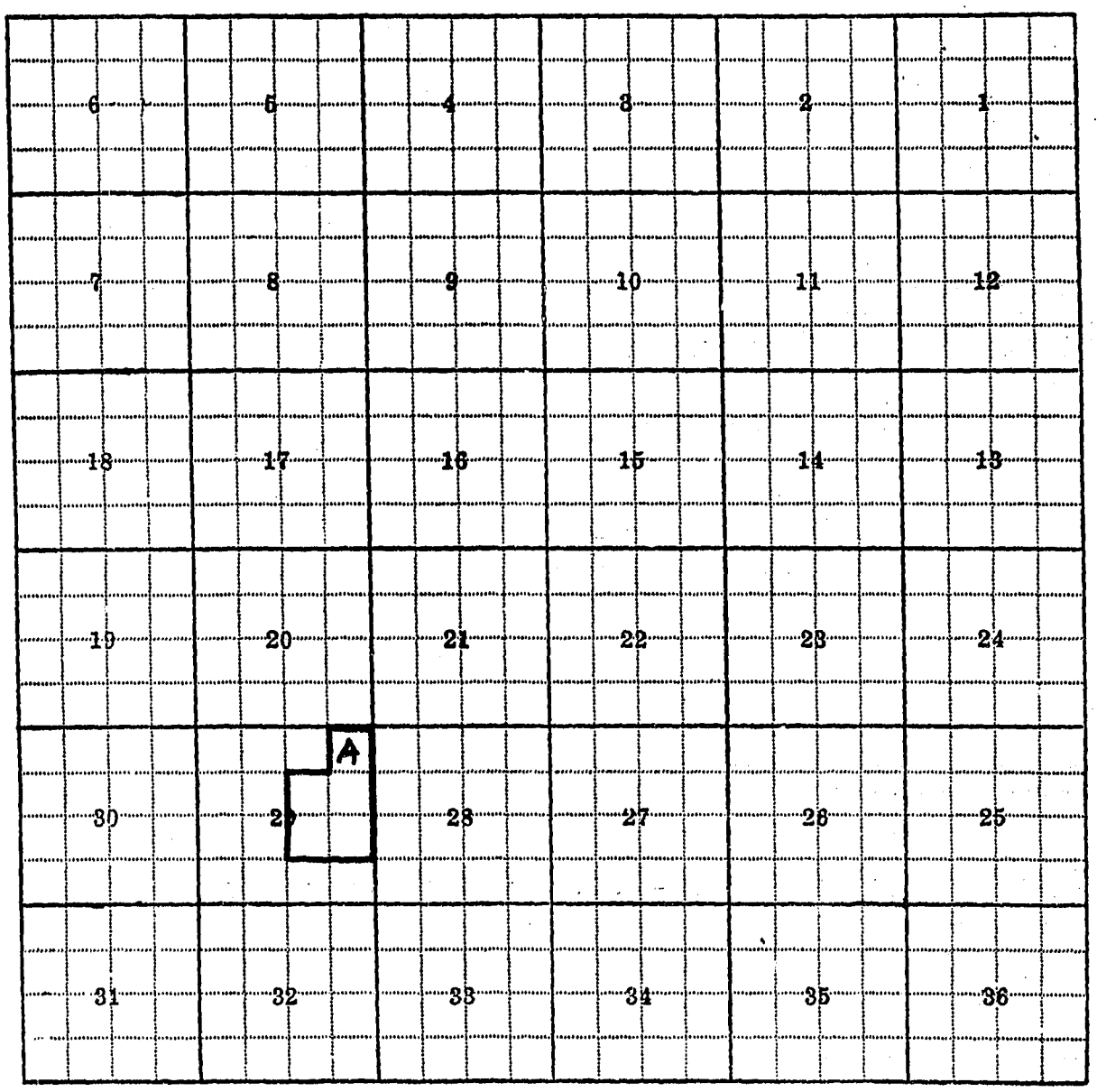
6
5
4
3
2
1
7
8
9
10
11
12
18
17
16
15
14
13
19
20
21
22
23
24
A
30
29
28
27
26
25
31
32
33
34
35
36

29-A

F-1-A

County Missoula

Farm Checked: Date 7-8-59

By Robert Peter

STATE OF MONTANA
STATE ENGINEERS OFFICE
Water Resources Survey

T. 16N R. 19W Plat No. 27

Photo No. 5P-92

Legal Land Owner George H. & Helen Effie Chandler Address Arlee, Montana

Operator Same Address

Water is deliverd by:— 1. Private System; 2. Ditch Company; 3. State Project; × 4. Federal Project; 5. Irrigation District

If under Ditch Company, Irrigation District, or Government Project, state the number of shares or inches, acre feet, as the case may be in said system

App. No. Decree No.	NAME OF APPROPRIATOR TO WHOM DECREED	NAME OF STREAM	Date App. Date Priority	Miner's Inches	In Use	NAME OF DITCH (Water Delivered By)	No.	R/F	P/G/S	Present Irr. Acres	Irrigable Acres
See Agency Rights		Jocko Agency- Big Knife Creek				"S" Canal U. S. Bureau Indian Affairs	4			76	0
A-6	U. S. A.	Agency Creek	10-10-13	4000	Part						
A-1753	U. S. A.	Unnamed Creek	10-9-13	2000	Part						
A-1754	U. S. A.	Unnamed Creek	10-9-13	2000	Part						
A-1755	U. S. A.	Unnamed Creek	10-9-13	4000	Part						

NOTE: R—Denotes Regular Irrigation. F—Flood Irrigation. P—Water diverted by means of pumping. G—Water diverted by gravity. S—Stored Water.

Condition of System Good Topography Bench River Basin Columbia River

Adequate Supply: Yes X No Explain

Remarks Have 37.35 acres in Sec. 29 & 38.65 acres in Sec. 30.
76.00 acres Jocko Project in Flathead Irrigation Project - U. S. Indian Service Project (Jocko Division Water Rights)

Also in: Plat No. Twp. Rge.	Plat No. Twp. Rge.	Plat No. Twp. Rge.
Plat No. Twp. Rge.	Plat No. Twp. Rge.	Plat No. Twp. Rge.

Information From:
Geo. Chandler

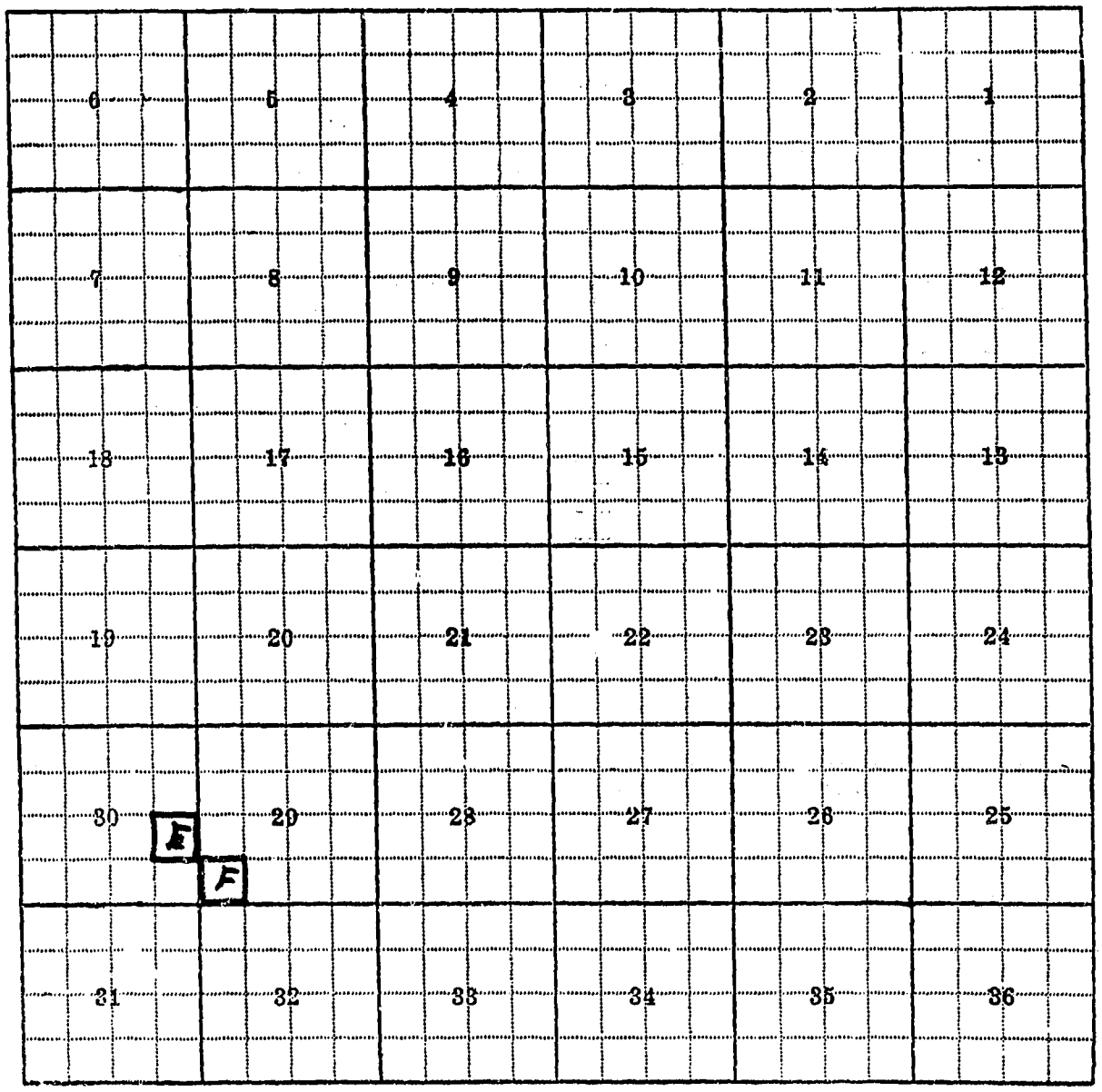
6
5
4
3
2
1
7
8
9
10
11
12
18
17
16
15
14
13
19
20
21
22
23
24
30
E
29
28
27
26
25
F
31
32
33
34
35
36

29-F, 30-E

F-1-A

County Missoula

Farm Checked: Date 7-22-59

By Robert Peter

STATE OF MONTANA
STATE ENGINEERS OFFICE
Water Resources Survey

T. 16N R. 19W Plat No. 27

Photo No. 5P-93

Legal Land Owner Louie Cullooyah (Trust Land) Address Arlee, Montana

Operator Address

Water is deliverd by:— 1. Private System; 2. Ditch Company; 3. State Project; x 4. Federal Project; 5. Irrigation District

If under Ditch Company, Irrigation District, or Government Project, state the number of shares or inches, acre feet, as the case may be in said system

App. No. Decree No.	NAME OF APPROPRIATOR TO WHOM DECREED	NAME OF STREAM	Date App. Date Priority	Miner's Inches	In Use	NAME OF DITCH (Water Delivered By)	No.	B/F	P/G/S	Present Irr. Acres	Irrigable Acres
See Agency Rights		Jocko River				"E" Canal U. S. Bureau					
						Indian Affairs	4	R		0.	30.7
A-6	U. S. A.	Agency Creek	10-10-13	4000	Part-not in use						
A-56	U. S. A.	Big Knife Creek	8-1-10	4000	Part-not in use						
A-1753	U. S. A.	Unnamed Creek	10-9-13	2000	Part-not in use						
A-1754	U. S. A.	Unnamed Creek	10-9-13	2000	Part-not in use						
A-1755	U. S. A.	Unnamed Creek	10-9-13	4000	Part-not in use						
A-1765	Louie Cullooyah (SWR)*	Agency Creek	1875		No						

NOTE: R—Denotes Regular Irrigation. F—Flood Irrigation. P—Water diverted by means of pumping. G—Water diverted by gravity. S—Stored Water.

Condition of System Topography River Basin Columbia River

Adequate Supply: Yes No Explain

Remarks 30.7 Acres Jocko Project. Flathead Irrigation Project - U. S. Indian Service Project (Jocko Division Water Rights)
In Section 19 - T. 16 N. - R. 19 W.
*Secreterial Water Rights

Also in: Plat No. Twp. Rge.	Plat No. Twp. Rge.	Plat No. Twp. Rge.
Plat No. Twp. Rge.	Plat No. Twp. Rge.	Plat No. Twp. Rge.

Information From:
Howard Neal

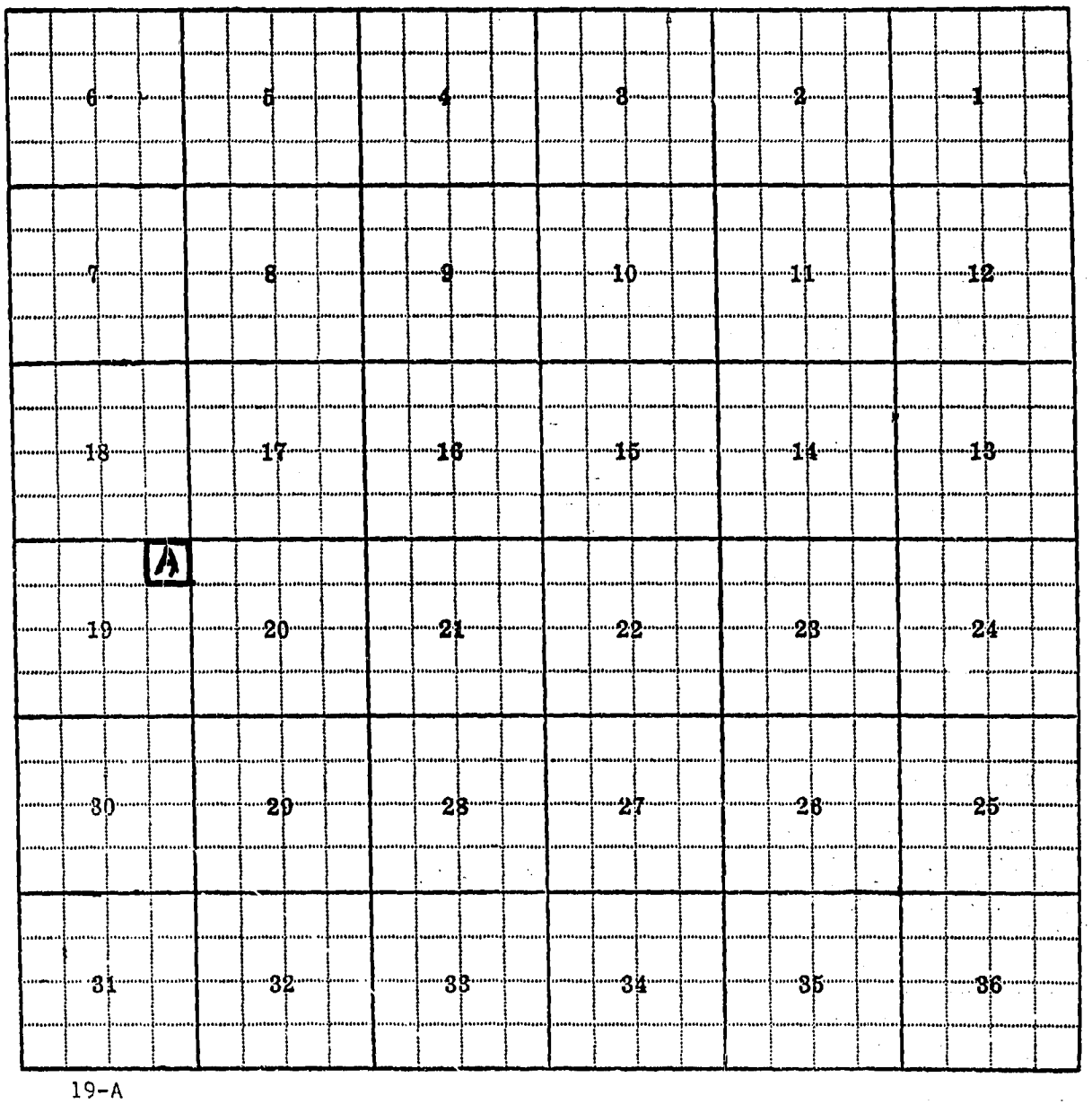
6
5
4
3
2
1
7
8
9
10
11
12
18
17
16
15
14
13
A
19
20
21
22
23
24
30
29
28
27
26
25
31
32
33
34
35
36

19-A

F-1-A

County Missoula

Farm Checked: Date 6-22-59

By Robert Peter

STATE OF MONTANA
STATE ENGINEERS OFFICE
Water Resources Survey

T. 16N R. 19W Plat No. 27

Photo No. 5P-91

Legal Land Owner Fred E. Doney Address Arlee, Montana

Operator Same Address

Water is deliverd by:— 1. Private System; 2. Ditch Company; 3. State Project; x 4. Federal Project; 5. Irrigation District

If under Ditch Company, Irrigation District, or Government Project, state the number of shares or inches, acre feet, as the case may be in said system

App. No. Decree No.	NAME OF APPROPRIATOR TO WHOM DECREED	NAME OF STREAM	Date App. Date Priority	Miner's Inches	In Use	NAME OF DITCH (Water Delivered By)	No.	R/F	P/G/S	Present Irr. Acres	Irrigable Acres
A-1753	U. S. A.	Unnamed Creek)	10-9-13	2000	Part						
A-1754	U. S. A.	Unnamed Creek)	10-9-13	2000	Part						
A-354	U. S. A.	East Finley Creek)	10-9-13	20000	Part	Doney Ditches	1	R		28.8	10
A-1755	U. S. A.	Unnamed Creek	10-9-13	4000	Part						
A-347	U. S. A.	Finley Creek	10-10-13	4000	Part						
A-348	U. S. A.	Finley Creek	10-9-13	4000	Part						

NOTE: R—Denotes Regular Irrigation. F—Flood Irrigation. P—Water diverted by means of pumping. G—Water diverted by gravity. S—Stored Water.

Condition of System Good Topography Creek Bottom River Basin Columbia River

Adequate Supply: Yes x No Explain

Remarks 28.80 A. Jocko Project

Also in:						
Plat No. 26	Twp. 16N	Rge. 19W	Plat No.	Twp.	Rge.	Plat No. Twp. Rge.
Plat No. 27	Twp. 15N	Rge. 19W	Plat No.	Twp.	Rge.	Plat No. Twp. Rge.

Information From:
Fred Doney

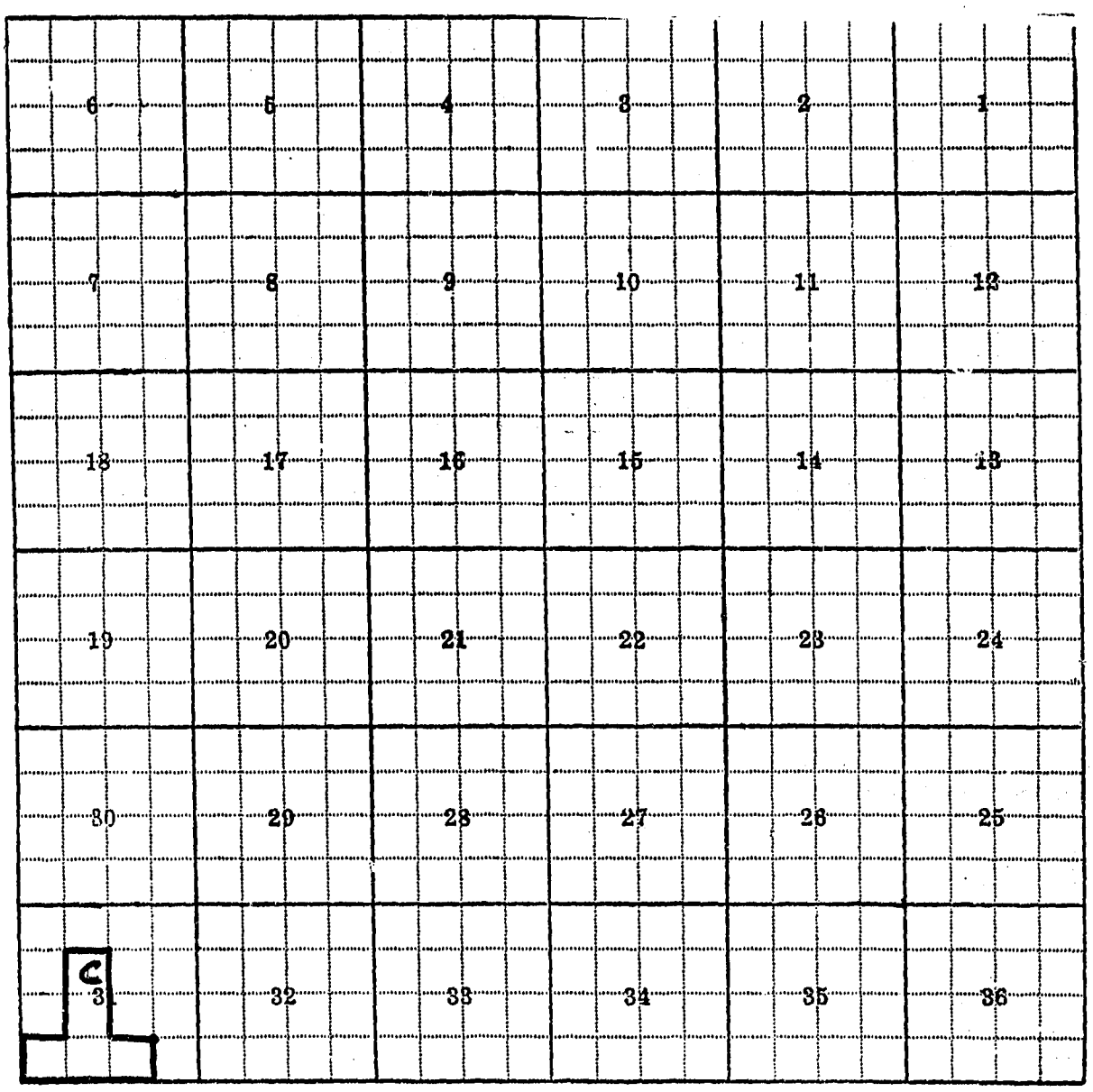
6
5
4
3
2
1
7
8
9
10
11
12
18
17
16
15
14
13
19
20
21
22
23
24
30
29
28
27
26
25
C
31
32
33
34
35
36

31-C

F-1-A

County Missoula

Farm Checked: Date 7-30-59

By Robert Peter

STATE OF MONTANA
STATE ENGINEERS OFFICE
Water Resources Survey

T 16N R 19W Plat No. 27

Photo No. 2P-126

Legal Land Owner Maxine Hovle Doney Address Arlee, Montana

Operator Same Address

Water is delivered by:— 1. Private System; 2. Ditch Company; 3. State Project; X 4. Federal Project; 5. Irrigation District

If under Ditch Company, Irrigation District, or Government Project, state the number of shares or inches, acre feet, as the case may be in said system

App. No. Decree No.	NAME OF APPROPRIATOR TO WHOM DECREED	NAME OF STREAM	Date App. Date Priority	Miner's Inches	In Use	NAME OF DITCH (Water Delivered By)	No.	R/F	P/G/S	Present Irr. Acres	Irrigable Acres
See Agency Rights		Jocko Agency Creek				"S" Canal U. S. Bureau					
						Indian Affairs	4	R		46.23	0
See Agency Rights		Jocko Agency Creek				"J" Canal U. S. Bureau					
						Indian Affairs	4	R		23	0
A-6	U. S. A.	Agency Creek	10-10-13	4000	Part						
A-1753	U. S. A.	Unnamed Creek	10-9-13	2000	Part						
A-1754	U. S. A.	Unnamed Creek	10-9-13	2000	Part						
A-1755	U. S. A.	Unnamed Creek	10-9-13	4000	Part						

NOTE: R—Denotes Regular Irrigation. F—Flood Irrigation. P—Water diverted by means of pumping. G—Water diverted by gravity. S—Stored Water.

Condition of System Good Topography Bench River Basin Columbia River

Adequate Supply: Yes X No Explain

Remarks 69.23 A. Flathead Irrigation Porject. U. S. Indian Service Project. (Jocko Division Water Rights.)

Also in: Plat No. Twp. Rge.	Plat No. Twp. Rge.	Plat No. Twp. Rge.
Plat No. Twp. Rge.	Plat No. Twp. Rge.	Plat No. Twp. Rge.

Information From:
Marvin Doney

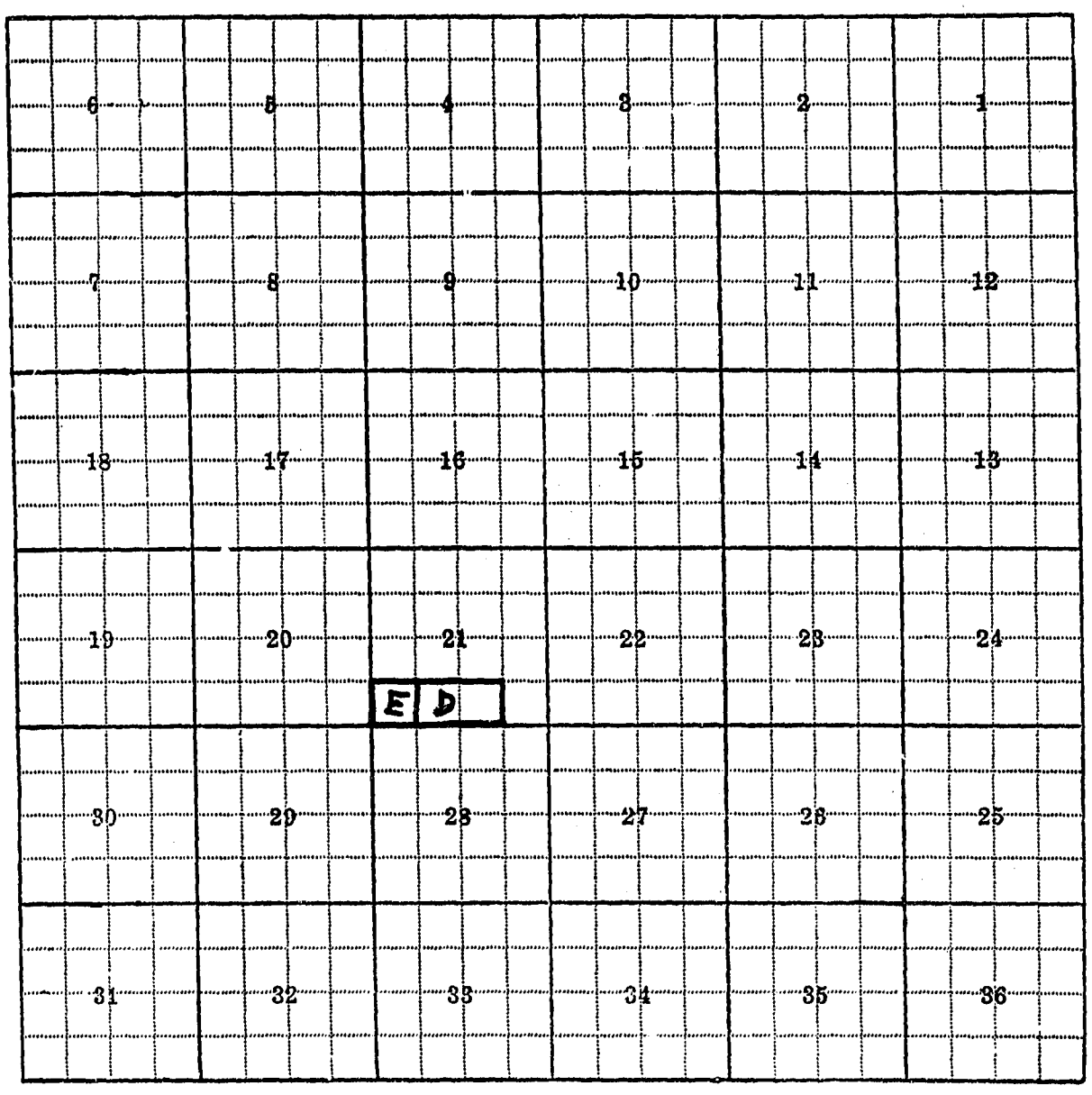
6
5
4
3
2
1
7
8
9
10
11
12
18
17
16
15
14
13
19
20
21
22
23
24
E D
30
29
28
27
26
25
31
32
33
34
35
36

21-D , 21-E

F-1-A

County Missoula

Farm Checked: Date 7-14-59

By Robert Peter

STATE OF MONTANA
STATE ENGINEERS OFFICE
Water Resources Survey

T. 16N R. 19W Plat No. 27

Photo No. 5P-92

Legal Land Owner Oliver F.& Eunice A. Dowd Address Arlee, Montana

Operator Same Address

Water is deliverd by:— 1. Private System; 2. Ditch Company; 3. State Project; X 4. Federal Project; 5. Irrigation District

If under Ditch Company, Irrigation District, or Government Project, state the number of shares or inches, acre feet, as the case may be in said system

App. No. Decree No.	NAME OF APPROPRIATOR TO WHOM DECREED	NAME OF STREAM	Date App. Date Priority	Miner's Inches	In Use	NAME OF DITCH (Water Delivered By)	No.	R/F	P/G/S	Present Irr. Acres	Irrigable Acres
See Agency Rights		Jocko Agency-Big									
		Knife Creek				"S" Canal U. S. Bureau					
						Indian Affairs	4	R		8	0
A-6	U. S. A.	Agency Creek	10-10-13	4000	Part						
A-1753	U. S. A.	Unnamed Creek	10-9-13	2000	Part						
A-1754	U. S. A.	Unnamed Creek	10-9-13	2000	Part						
A-1755	U. S. A.	Unnamed Creek	10-9-13	4000	Part						

NOTE: R—Denotes Regular Irrigation. F—Flood Irrigation. P—Water diverted by means of pumping. G—Water diverted by gravity. S—Stored Water.

Condition of System Good Topography Bench River Basin Columbia River

Adequate Supply: Yes X No Explain

Remarks (31.93 A. Jocko Project (Part)) 8 A. under project
(31.93 A. assigned to NW¼NE¼, Sec. 30)

Also in:								
Plat No.	Twp.	Rge.	Plat No.	Twp.	Rge.	Plat No.	Twp.	Rge.
Plat No.	Twp.	Rge.	Plat No.	Twp.	Rge.	Plat No.	Twp.	Rge.

Information From:
Mrs. Dowd

6	5	4	3	2	1
7	8	9	10	11	12
18	17	16	15	14	13
19	20	21	22	23	24
X4 30	29	28	27	26	25
31	32	33	34	35	36

30-X

F-1-A

County Missoula

Farm Checked: Date 7-8-59

By Robert Peter

STATE OF MONTANA

STATE ENGINEERS OFFICE

Water Resources Survey

T. 16N R. 19W Plat No. 27

Photo No. 5P-92

Legal Land Owner Harriet Pelluw Dumont Address

Operator Wm. Mc Clure - Buying Address

Water is deliverd by:— 1. Private System; 2. Ditch Company; 3. State Project; x 4. Federal Project; 5. Irrigation District

If under Ditch Company, Irrigation District, or Government Project, state the number of shares or inches, acre feet, as the case may be in said system

App. No. Decree No.	NAME OF APPROPRIATOR TO WHOM DECREED	NAME OF STREAM	Date App. Date Priority	Miner's Inches	In Use	NAME OF DITCH (Water Delivered By)	No.	R/F	P/G/S	Present Irr. Acres	Irrigable Acres
See Agency Rights		E. Finley Creek				"N" Canal U. S. Bureau					
						Indian Affairs	4			0	26
A-6	U. S. A.	Agency Creek	10-10-13	4000	Part						
A-1753	U. S. A.	Unnamed Creek	10-9-13	2000	Part						
A-1754	U. S. A.	Unnamed Creek	10-9-13	2000	Part						
A-1755	U. S. A.	Unnamed Creek	10-9-13	4000	Part						

NOTE: R—Denotes Regular Irrigation. F—Flood Irrigation. P—Water diverted by means of pumping. G—Water diverted by gravity. S—Stored Water.

Condition of System Good Topography River Basin Columbia River

Adequate Supply: Yes x No Explain

Remarks 26.70 A. - Flathead Irrigation Project - U. S. Indian Service Project. (Jocko Division Water Rights) Mrs. McClure traded land with Harriet Dumont. (Sec. 29) Not in use.

Also in: Plat No. Twp. Rge.	Plat No. Twp. Rge.	Plat No. Twp. Rge.
Plat No. Twp. Rge.	Plat No. Twp. Rge.	Plat No. Twp. Rge.

Information From:

Mrs. McClure

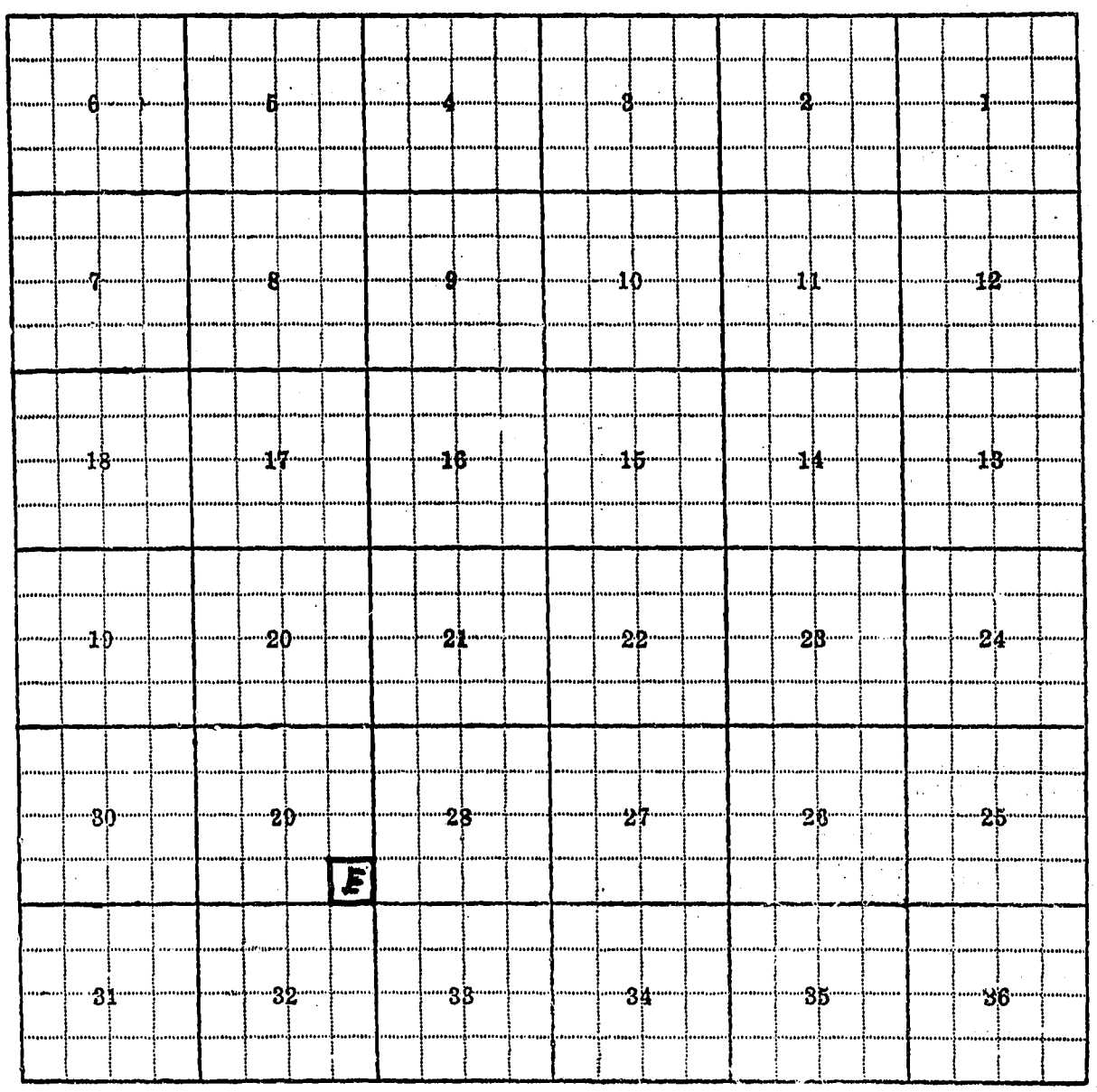
6
5
4
3
2
1
7
8
9
10
11
12
18
17
16
15
14
13
19
20
21
22
23
24
30
29
28
27
26
25
E
31
32
33
34
35
36

29-E

F-1-A

County Missoula

Farm Checked: Date 7-30-59

By Robert Peter

STATE OF MONTANA
STATE ENGINEERS OFFICE
Water Resources Survey

T 16N R 19W Plat No. 27

Photo No. 2P-126

Legal Land Owner Pablo Espinosa (Trust Land) Address Ariee, Montana

Operator Same Address

Water is deliverd by:— X 1. Private System; 2. Ditch Company; 3. State Project; X 4. Federal Project; 5. Irrigation District

If under Ditch Company, Irrigation District, or Government Project, state the number of shares or inches, acre feet, as the case may be in said system

App. No. Decree No.	NAME OF APPROPRIATOR TO WHOM DECREED	NAME OF STREAM	Date App. Date Priority	Miner's Inches	In Use	NAME OF DITCH (Water Delivered By)	No.	R/F	P/G/S	Present Irr. Acres	Irrigable Acres
A-1796	Michel Stevens	Stevens Creek	1903	26.4							
				A.F.	Yes	Espinosa Ditch	1	F		5	0
See Agency Rights		Jocko				"S" Canal	4	R		44	0
A-6	U. S. A.	Agency Creek	10-10-13	4000	Part						

NOTE: R—Denotes Regular Irrigation. F—Flood Irrigation. P—Water diverted by means of pumping. G—Water diverted by gravity. S—Stored Water.

Condition of System Topography River Basin Columbia River

Adequate Supply: Yes No Explain

Remarks 13.20 Secreterial Water Rights
36.64 - Jocko Division
A-.796 - Secreterial Water Rights

Also in:								
Plat No.	Twp.	Rge.	Plat No.	Twp.	Rge.	Plat No.	Twp.	Rge.
Plat No.	Twp.	Rge.	Plat No.	Twp.	Rge.	Plat No.	Twp.	Rge.

Information From:
Pablo Espinosa

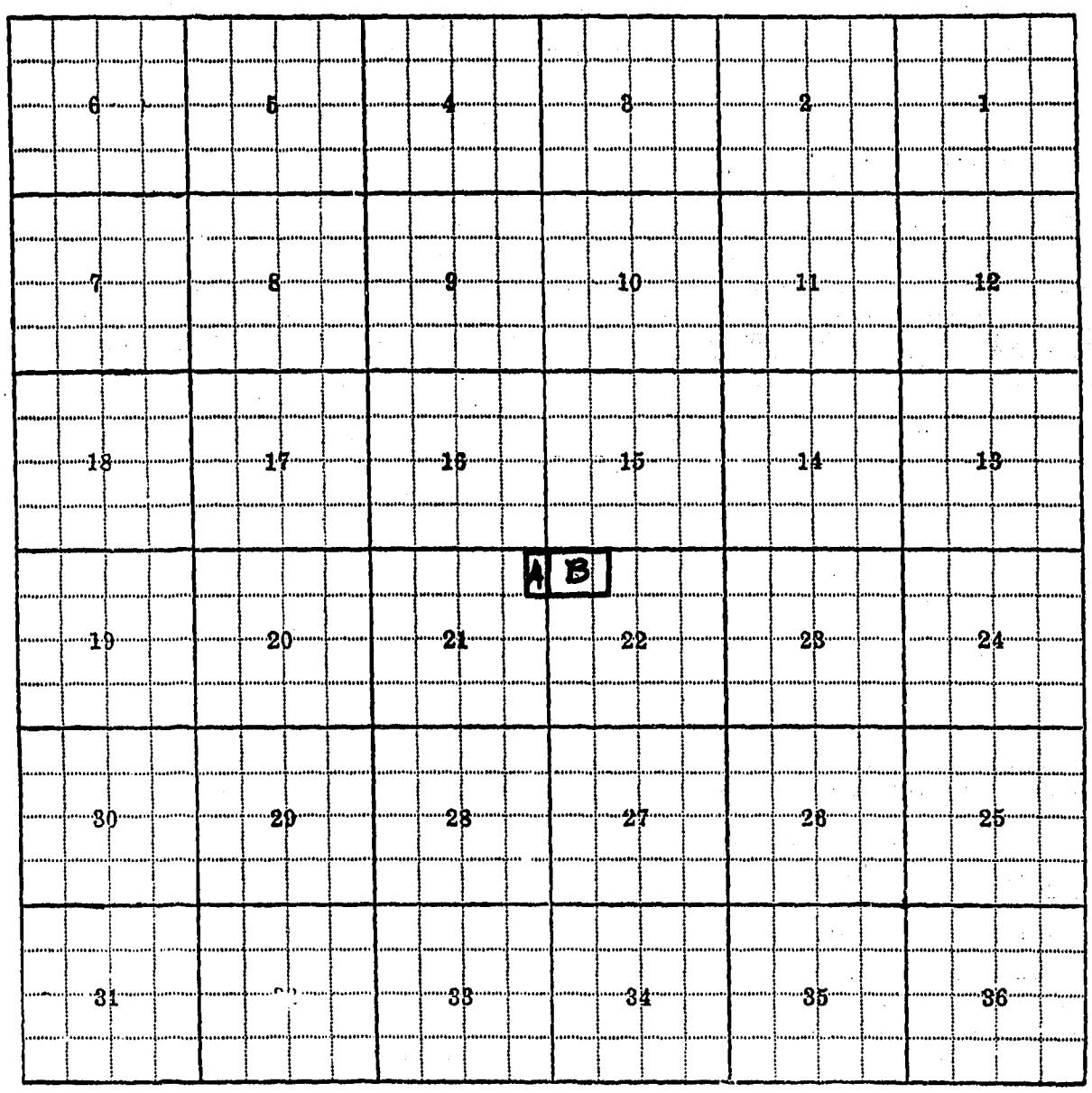
6
5
4
3
2
1
7
8
9
10
11
12
18
17
16
15
14
13
A
B
19
20
21
22
23
24
30
29
28
27
26
25
31
33
34
35
36

21-A, 22-B

County Missoula

Farm Checked: Date 7-9-59

By Robert Peter

STATE OF MONTANA
STATE ENGINEERS OFFICE
Water Resources Survey

T. 16N R. 19W Plat No. 27

Photo No. 5P-92

Legal Land Owner George A. Evans Address Dixon

Operator Same Address

Water is deliverd by:— 1. Private System; 2. Ditch Company; 3. State Project; x 4. Federal Project; 5. Irrigation District

If under Ditch Company, Irrigation District, or Government Project, state the number of shares or inches, acre feet, as the case may be in said system

App. No. Decree No.	NAME OF APPROPRIATOR TO WHOM DECREED	NAME OF STREAM	Date App. Date Priority	Miner's Inches	In Use	NAME OF DITCH (Water Delivered By)	No.	R/F	P/G/S	Present Irr. Acres	Irrigable Acres
See Agency Rights		Jocko Agency - Big									
		Knife Creek				"S" Canal U. S. Bureau					
						Indian Affairs	4	R		117.87	0
A-6	U. S. A.	Agency Creek	10-10-13	4000	Part						
A-1753	U. S. A.	Unnamed Creek	10-9-13	2000	Part						
A-1754	U. S. A.	Unnamed Creek	10-9-13	2000	Part						
A-1755	U. S. A.	Unnamed Creek	10-9-13	4000	Part						

NOTE: R—Denotes Regular Irrigation. F—Flood Irrigation. P—Water diverted by means of pumping. G—Water diverted by gravity. S—Stored Water.

Condition of System Good Topography Bench River Basin Columbia River

Adequate Supply: Yes x No Explain

Remarks 117.87 Jocko Project

Also in:								
Plat No.	Twp.	Rge.	Plat No.	Twp.	Rge.	Plat No.	Twp.	Rge.
Plat No.	Twp.	Rge.	Plat No.	Twp.	Rge.	Plat No.	Twp.	Rge.

Information From:
Jack Jurgens

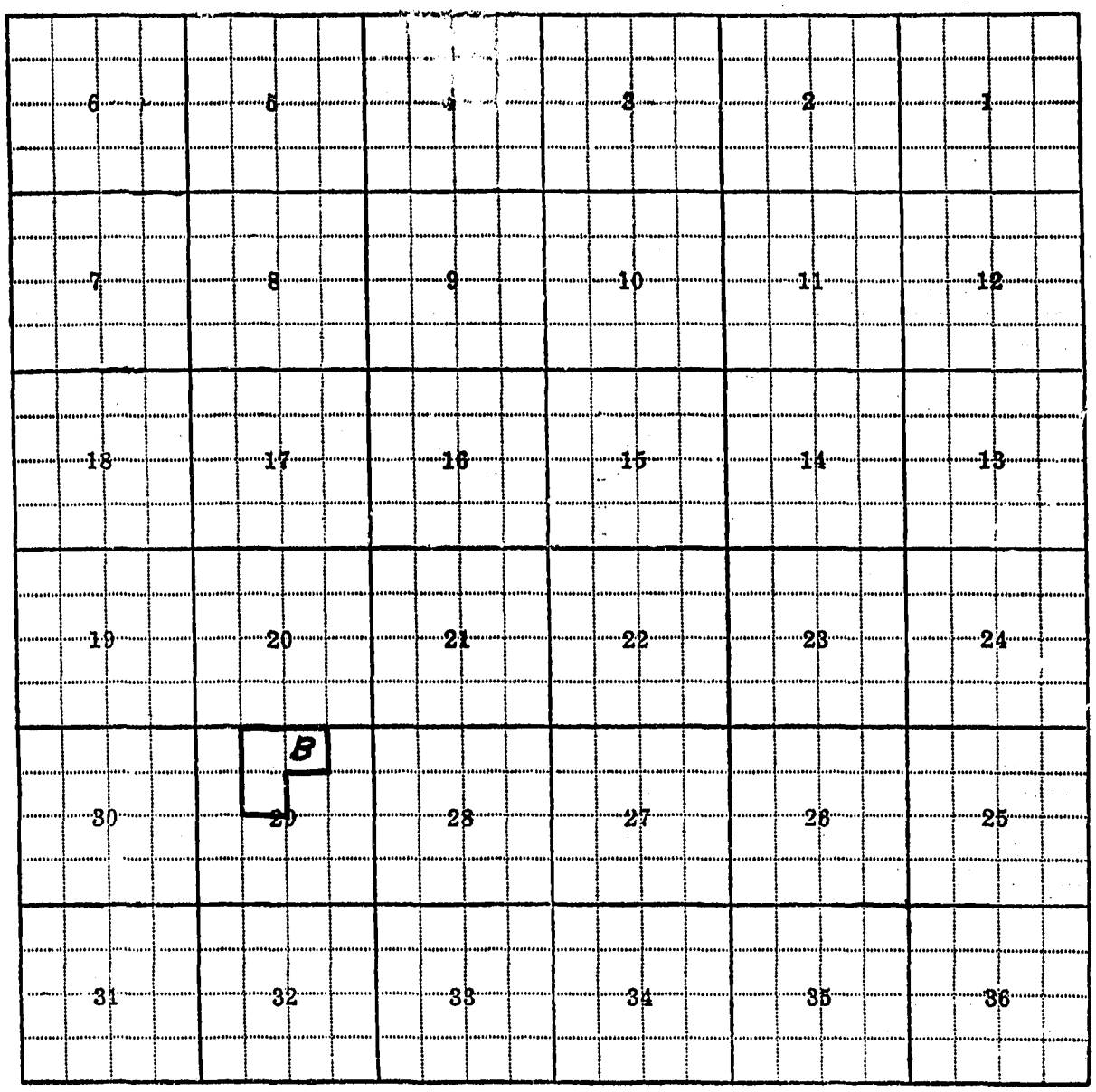
6
5
4
3
2
1
7
8
9
10
11
12
18
17
16
15
14
13
19
20
21
22
23
24
B
30
29
28
27
26
25
31
32
33
34
35
36

29-B

F-1-A

County Missoula

Farm Checked: Date 7-14-59

By Robert Peter

STATE OF MONTANA

STATE ENGINEERS OFFICE

Water Resources Survey

T. 16N R. 19W Plat No. 27

Photo No. 5P-93

Legal Land Owner Elinor & Einar Frolen Address

Operator Marvin Doney Address Arlee, Montana

Water is deliverd by:— 1. Private System; 2. Ditch Company; 3. State Project; × 4. Federal Project; 5. Irrigation District

If under Ditch Company, Irrigation District, or Government Project, state the number of shares or inches, acre feet, as the case may be in said system

App. No. Decree No.	NAME OF APPROPRIATOR TO WHOM DECREED	NAME OF STREAM	Date App. Date Priority	Miner's Inches	In Use	NAME OF DITCH (Water Delivered By)	No.	R/F	P/G/S	Present Irr. Acres	Irrigable Acres
See Agency Rights		Agency - Big Knife - Jocko				"S" Canal U. S. Bureau Indian Affairs	4	R		12.55	0
A-6	U. S. A.	Agency Creek	10-10-13	4000	Part						
A-56	U. S. A.	Big Knife Creek	8-1-10	4000	Part						

NOTE: R—Denotes Regular Irrigation. F—Flood Irrigation. P—Water diverted by means of pumping. G—Water diverted by gravity. S—Stored Water.

Condition of System Good Topography Bench River Basin Columbia River

Adequate Supply: Yes× No Explain

Remarks 26.25 A. Flathead Irrigation District. U. S. Indian Service Project. (Jocko Division Water Rights (Part) - irrigates 12.55 A in Sec. 19.

Also in: Plat No. Twp. Rge.	Plat No. Twp. Rge.	Plat No. Twp. Rge.
Plat No. Twp. Rge.	Plat No. Twp. Rge.	Plat No. Twp. Rge.

Information From:

Mrs. Gauthier

6	5	4	3	2	1
7	8	9	10	11	12
18	17	16	15	14	13
19 X	20	21	22	23	24
30	29	28	27	26	25
31	32	33	34	35	36

19-X

F-1-A

County Missoula

Farm Checked: Date 6-22-59

By Robert Peter

STATE OF MONTANA

STATE ENGINEERS OFFICE

Water Resources Survey

T. 16N R. 19W Plat No. 27

Photo No. 2P-125, 2P-126, 3P-91, 5P-92, 5P-93

Legal Land Owner Flathead Indian Reservation Address

Operator Address

Water is deliverd by:— 1. Private System; 2. Ditch Company; 3. State Project; X 4. Federal Project; 5. Irrigation District

If under Ditch Company, Irrigation District, or Government Project, state the number of shares or inches, acre feet, as the case may be in said system

App. No. Decree No.	NAME OF APPROPRIATOR TO WHOM DECREED	NAME OF STREAM	Date App. Date Priority	Miner's Inches	In Use	NAME OF DITCH (Water Delivered By)	No.	R/F	P/G/S	Present Irr. Acres	Irrigable Acres
A-6	U. S. A.	Agency Creek	10-10-13	4000	Part*						
A-56	U. S. A.	Big Knife Creek	8-1-10	4000	Part*						
A-1753	U. S. A.	Unnamed Creek	10-9-13	2000	Part*						
A-1754	U. S. A.	Unnamed Creek	10-9-13	2000	Part*						
A-1755	U. S. A.	Unnamed Creek	10-9-13	4000	Part*						
A-1762	Agnes Antoine (SWR)**	Agency Creek	1902	1.5							
				A.F	No						
A-1764	John Charley (SWR)**	Agency Creek	1899	.3							
				A.F.	No						

NOTE: R—Denotes Regular Irrigation. F—Flood Irrigation. P—Water diverted by means of pumping. G—Water diverted by gravity. S—Stored Water.

Condition of System Topography River Basin Columbia River

Adequate Supply: Yes No Explain

Remarks *Project rights

**Secretarial Water Rights

All tribal land. No irrigation on this land.

1.57 Secratarial Water Right + 6.00 A. Jocko Project in Sec. 22.

Also in: Plat No. Twp. Rge.	Plat No. Twp. Rge.	Plat No. Twp. Rge.
Plat No. Twp. Rge.	Plat No. Twp. Rge.	Plat No. Twp. Rge.

Information From: Field Survey

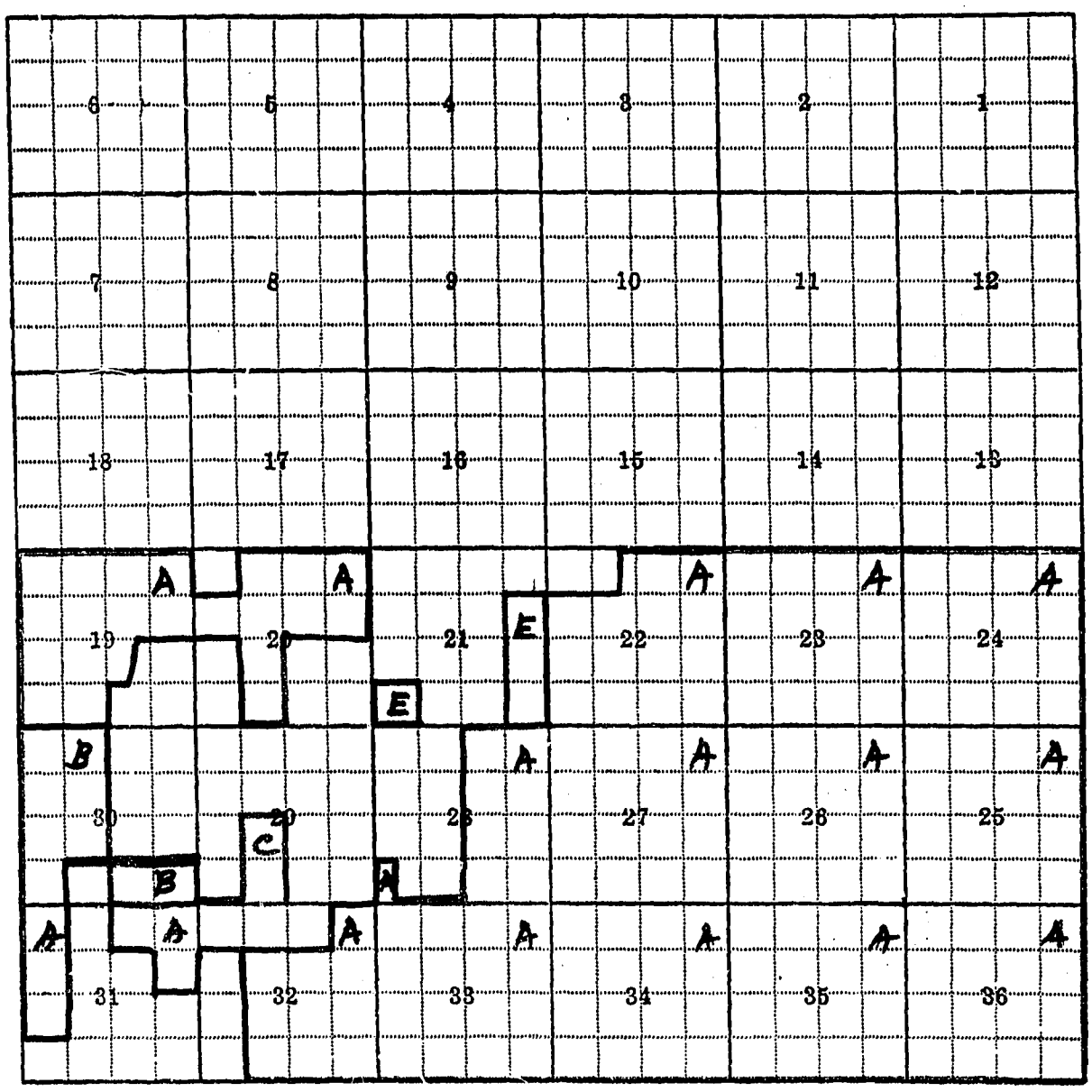

19-A, 20-A, 21-E, 22-A, 23-A, 24-A, 25-A, 26-A, 27-A, 28-A, 29-C, 30-B, 31-A, 32-A, 33-A, 34-A, 35-A, 36-A.

F-1-A

County Missoula

Farm Checked: Date 7-14-59

By Robert Peter

STATE OF MONTANA

STATE ENGINEERS OFFICE

Water Resources Survey

16N - 19W Plat No. 27

Photo No. 2P-126

Legal Land Owner H. H. & Cornelia K. Francis Address Arlee, Montana

Operator Same Address

Water is deliverd by:— 1. Private System; 2. Ditch Company; 3. State Project; X 4. Federal Project; 5. Irrigation District

If under Ditch Company, Irrigation District, or Government Project, state the number of shares or inches, acre feet, as the case may be in said system

App. No. Decree No.	NAME OF APPROPRIATOR TO WHOM DECREED	NAME OF STREAM	Date App. Date Priority	Miner's Inches	In Use	NAME OF DITCH (Water Delivered By)	No.	R/F	P/G/S	Present Irr. Acres	Irrigable Acres
See)											
Agency)											
Rights)		Jocko Agency Creek				Francis Ditches	4	R		104.47	0
A-1763)	Paul Antoine	Agency Creek	1899	11.8							
)				Ac.	Yes						
A-1775)	Nicolai Whitecoyote	Agency Creek	1890	34.2							
)				Ac.	Yes						
A-1772)	Mary Michell	Agency Creek	1893	9.6							
				Ac.	Yes						
A-6	U. S. A.	Agency Creek	10-10-13	4000	Part						
A-1753	U. S. A.	Unnamed Creek	10-9-13	2000	Part						
A-1754	U. S. A.	Unnamed Creek	10-9-13	2000	Part						
A-1755	U. S. A.	Unnamed Creek	10-9-13	4000	Part						

NOTE: R—Denotes Regular Irrigation. F—Flood Irrigation. P—Water diverted by means of pumping. G—Water diverted by gravity. S—Stored Water.

Condition of System Good Topography Bench River Basin Columbia River

Adequate Supply: Yes X No Explain

Remarks 120.51 acres - Jocko Project; 104.47 acres Missoula County - 16.09 in Lake County. 48 acres Free Water: 7.6 acres free water in Lake County.

A-1775)
A-1763) = 55.6
A-1772) Secreterial Water Rights

Also in: Plat No. Twp. Rge.	Plat No. Twp. Rge.	Plat No. Twp. Rge.
Plat No. Twp. Rge.	Plat No. Twp. Rge.	Plat No. Twp. Rge.

Information From:
H.H. Francis
~~Field Survey~~

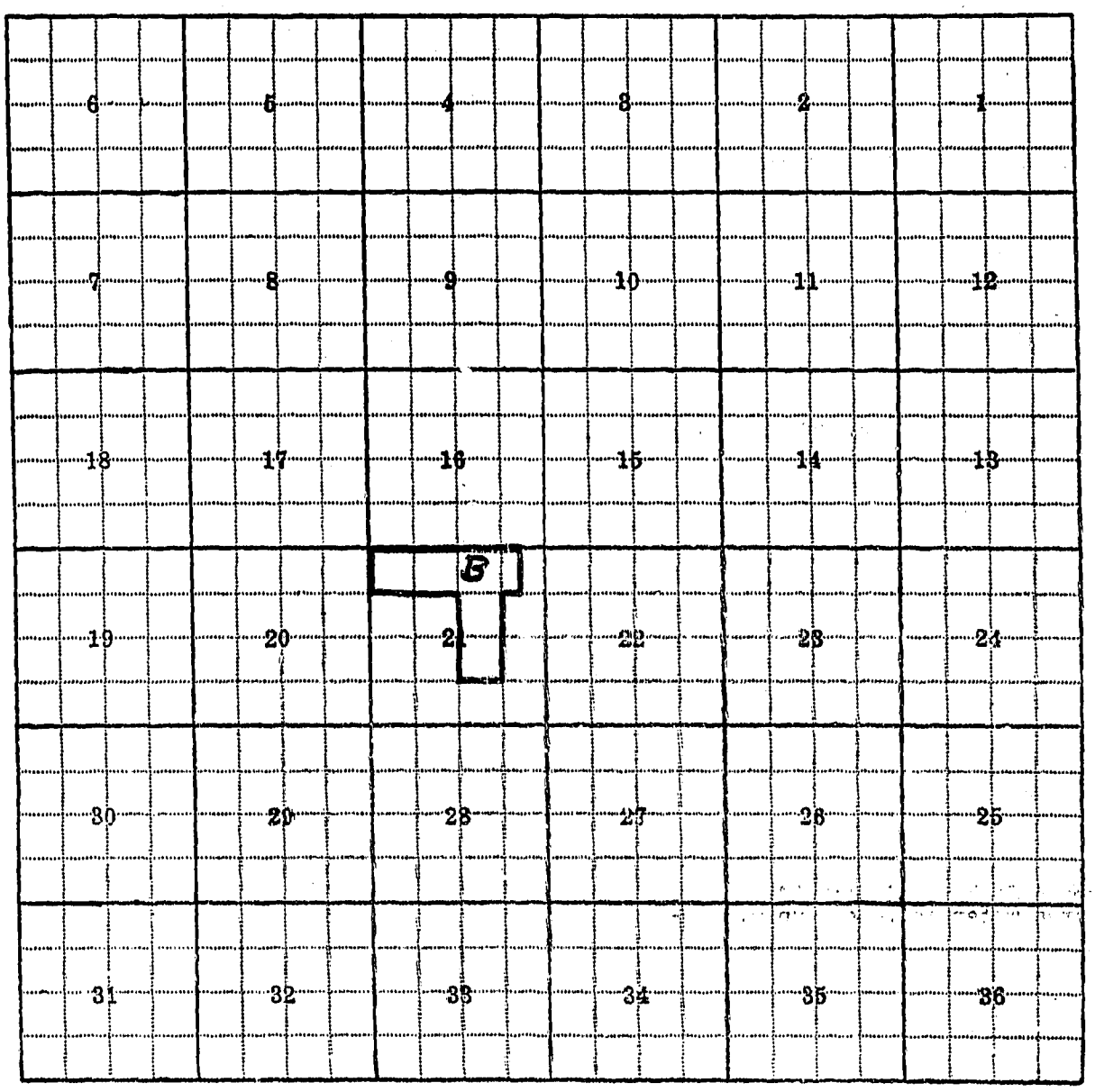
6
5
4
3
2
1
7
8
9
10
11
12
18
17
16
15
14
13
B
19
20
21
22
23
24
30
29
28
27
26
25
31
32
33
34
35
36

21-B

County Missoula

Farm Checked: Date 7-14-59

By Robert Peter

STATE OF MONTANA
STATE ENGINEERS OFFICE
Water Resources Survey

T. 16N R. 19W Plat No. 27

Photo No. 5P-93

Legal Land Owner Louis A. Gauthier Address Arlee, Montana

Operator Same Address

Water is deliverd by:— 1. Private System; 2. Ditch Company; 3. State Project; X 4. Federal Project; 5. Irrigation District

If under Ditch Company, Irrigation District, or Government Project, state the number of shares or inches, acre feet, as the case may be in said system

App. No. Decree No.	NAME OF APPROPRIATOR TO WHOM DECREED	NAME OF STREAM	Date App. Date Priority	Miner's Inches	In Use	NAME OF DITCH (Water Delivered By)	No.	R/F	P/G/S	Present Irr. Acres	Irrigable Acres
See Agency Rights		Big Knife Creek -									
		Jocko				"J" Canal U. S. Bureau					
						Indian Affairs	4	R		5.7	8
A-6	U. S. A.	Agency Creek	10-10-13	4000	Part						
A-56	U. S. A.	Big Knife Creek	8-1-10	4000	Part						

NOTE: R—Denotes Regular Irrigation. F—Flood Irrigation. P—Water diverted by means of pumping. G—Water diverted by gravity. S—Stored Water.

Condition of System Good Topography Bench River Basin Columbia River

Adequate Supply: Yes X No Explain

Remarks 26.25 A. - Flathead Irrigation Project - U. S. Indian Service Project. (Jocko Division Water Rights) Has 13.7 A. under project at present only irrigate about 5 A. Balance subs or unable to get water to it. In sec. 19.

Also in: Plat No. Twp. Rge.	Plat No. Twp. Rge.	Plat No. Twp. Rge.
Plat No. Twp. Rge.	Plat No. Twp. Rge.	Plat No. Twp. Rge.

Information From: Mrs. Gauthier

6	5	4	3	2	1
7	8	9	10	11	12
18	17	16	15	14	13
19	20	21	22	23	24
30	29	28	27	26	25
31	32	33	34	35	36

19-Y

F-1-A

County Missoula

Farm Checked: Date 6-23-59

By Robert Peter

STATE OF MONTANA
STATE ENGINEERS OFFICE
Water Resources Survey

T 16N R 19W Plat No 27

Photo No. 5P-91

Legal Land Owner Alvin Gordon & Helen Wittmer Harvey Address

Operator Hitchcock - buying Address Missoula, Montana

Water is deliverd by:— 1. Private System; 2. Ditch Company; 3. State Project; X 4. Federal Project; 5. Irrigation District

If under Ditch Company, Irrigation District, or Government Project, state the number of shares or inches, acre feet, as the case may be in said system

App. No. Decree No.	NAME OF APPROPRIATOR TO WHOM DECREED	NAME OF STREAM	Date App. Date Priority	Miner's Inches	In Use	NAME OF DITCH (Water Delivered By)	No.	R/F	P/G/S	Present Irr. Acres	Irrigable Acres
*See Agency Rights		E. Finley Creek				U. S. Bureau Indian					
						Affairs Canal	4			0	0
A-1753	U. S. A.	Unnamed Creek	10-9-13	2000	Part-not in use						
A-1754	U. S. A.	Unnamed Creek	10-9-13	2000	Part-not in use						
A-1755	U. S. A.	Unnamed Creek	10-9-13	4000	Part-not in use						
A-1792	Mary Big Hawk	E. Finley Creek	1890	13.5							
				ac.	No						
	NO IRRIGATION										

NOTE: R—Denotes Regular Irrigation. F—Flood Irrigation. P—Water diverted by means of pumping. G—Water diverted by gravity. S—Stored Water.

Condition of System Topography River Basin Columbia River

Adequate Supply: Yes No Explain

Remarks A-1792 - Secreterial Water Right. May have been signed over
*Jocko Division

Also in: Plat No. Twp. Rge.	Plat No. Twp. Rge.	Plat No. Twp. Rge.
Plat No. Twp. Rge.	Plat No. Twp. Rge.	Plat No. Twp. Rge.

Information From:
A. B. McWilliams

6	5	4	3	2	1
7	8	9	10	11	12
18	17	16	15	14	13
19	20	21	22	23	24
30	29	28	27	26	25
31 X E	32	33	34	35	36

31-E , 31-X

F-1-A

County Missoula

Farm Checked: Date 7-28-59

By Robert Peter

STATE OF MONTANA

STATE ENGINEERS OFFICE

Water Resources Survey

T 16N R 19W Plat No. 27

Photo No. 5P-93

Legal Land Owner Sophia Slasso Haynes Address Arlee, Montana

Operator Oscar Blyton (Trust Land) Address Arlee, Montana

Water is deliverd by:— 1. Private System; 2. Ditch Company; 3. State Project; X 4. Federal Project; 5. Irrigation District

If under Ditch Company, Irrigation District, or Government Project, state the number of shares or inches, acre feet, as the case may be in said system

App. No. Decree No.	NAME OF APPROPRIATOR TO WHOM DECREED	NAME OF STREAM	Date App. Date Priority	Miner's Inches	In Use	NAME OF DITCH (Water Delivered By)	No.	R/F	P/G/S	Present Irr. Acres	Irrigable Acres
See Agency Rights		Jocko				"E" Canal U. S. Bureau					
						Indian Affairs	4	R		38.7	0
A-6	U. S. A.	Agency Creek	10-10-13	4000	Part						
A-56	U. S. A.	Big Knife Creek	8-1-10	4000	Part						

NOTE: R—Denotes Regular Irrigation. F—Flood Irrigation. P—Water diverted by means of pumping. G—Water diverted by gravity. S—Stored Water.

Condition of System Good Topography Bench River Basin Columbia River

Adequate Supply: Yes X No Explain

Remarks 38.7 A. Flathead Irrigation Project - U. S. Indian Service Project. (Jocko Division Water Rights) in Sec. 19

Also in: Plat No. Twp. Rge.	Plat No. Twp. Rge.	Plat No. Twp. Rge.
Plat No. Twp. Rge.	Plat No. Twp. Rge.	Plat No. Twp. Rge.

Information From:

Oscar Blyton

6	5	4	3	2	1
7	8	9	10	11	12
18	17	16	15	14	13
19 D	20	21	22	23	24
30	29	28	27	26	25
31	32	33	34	35	36

19-D

F-1-A

County Missoula

Farm Checked: Date 7-29-59

By Robert Peter

STATE OF MONTANA
STATE ENGINEERS OFFICE
Water Resources Survey

T 16N R 19W Plat No. 27

Photo No. 2P-125

Legal Land Owner Louis Houle (Trust Land) Address Arlee, Montana

Operator Same Address

Water is deliverd by:— 1. Private System; 2. Ditch Company; 3. State Project; X 4. Federal Project; 5. Irrigation District

If under Ditch Company, Irrigation District, or Government Project, state the number of shares or inches, acre feet, as the case may be in said system

App. No. Decree No.	NAME OF APPROPRIATOR TO WHOM DECREED	NAME OF STREAM	Date App. Date Priority	Miner's Inches	In Use	NAME OF DITCH (Water Delivered By)	No.	R/F	P/G/S	Present Irr. Acres	Irrigable Acres
See Agency Rights		E. Finley Creek				"N" Canal U. S. Bureau					
						Indian Affairs	4	R		33	0
A-354	U. S. A.	E. Finley Creek	10-9-13	20000	Part						
A-1753	U. S. A.	Unnamed Creek	10-9-13	2000	Part						
A-1754	U. S. A.	Unnamed Creek	10-9-13	2000	Part						

NOTE: R—Denotes Regular Irrigation. F—Flood Irrigation. P—Water diverted by means of pumping. G—Water diverted by gravity. S—Stored Water.

Condition of System Good Topography Bench River Basin Columbia River

Adequate Supply: Yes X No Explain

Remarks ½ of 38.99 Jocko Division
½ of 16.38 Jocko Division

Also in:								
Plat No.	Twp.	Rge.	Plat No.	Twp.	Rge.	Plat No.	Twp.	Rge.
Plat No.	Twp.	Rge.	Plat No.	Twp.	Rge.	Plat No.	Twp.	Rge.

Information From:

Louie Houle

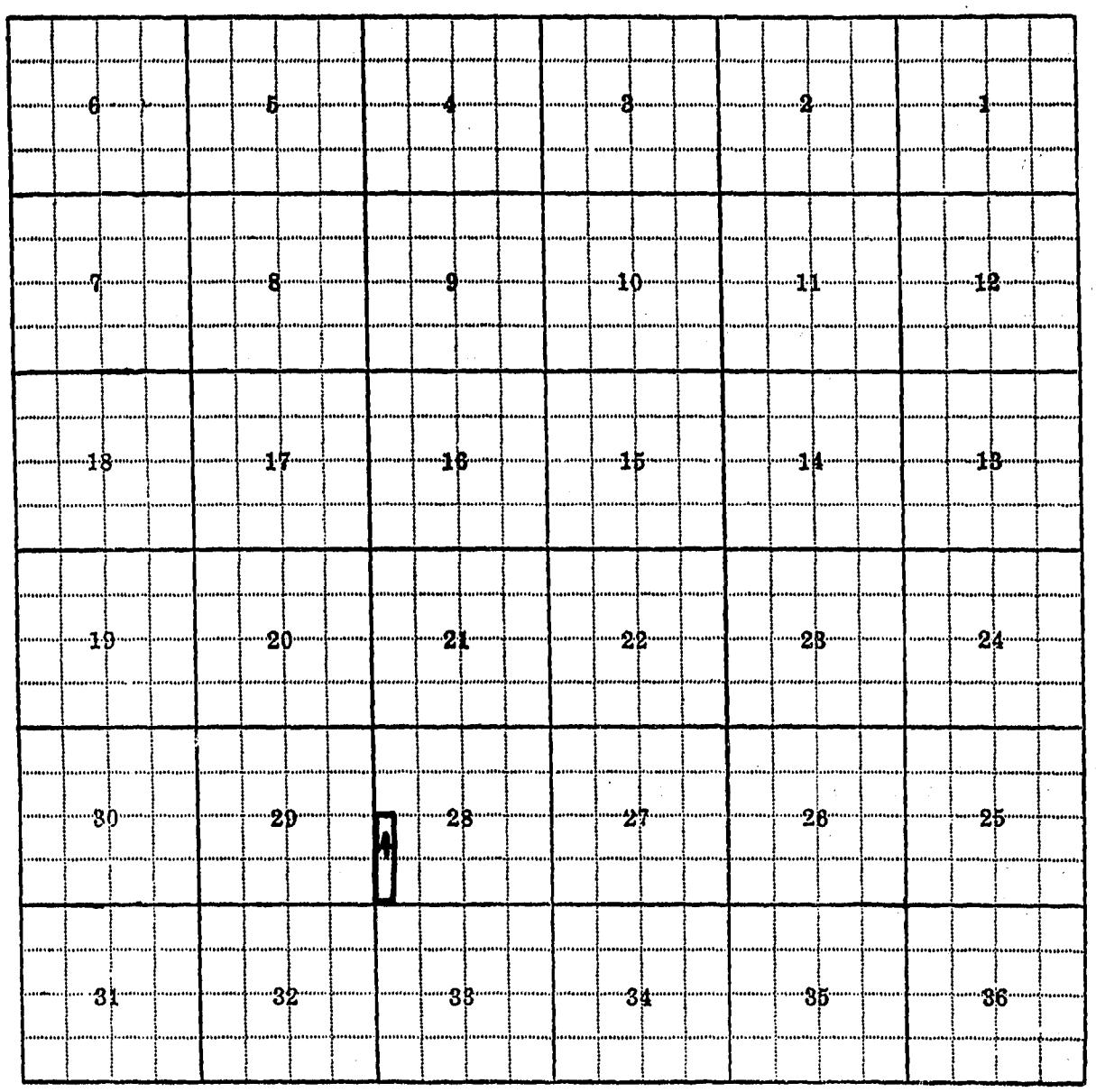
6
5
4
3
2
1
7
8
9
10
11
12
18
17
16
15
14
13
19
20
21
22
23
24
30
29
28
27
26
25
31
32
33
34
35
36

28-A

F-1-A

County Missoula

Farm Checked: Date 7-29-59

By Robert Peter

STATE OF MONTANA

STATE ENGINEERS OFFICE

Water Resources Survey

T. 16N R. 19W Plat No. 27

Photo No. 2P-125

Legal Land Owner Vernon Houle Address Arlee, Montana

Operator Louie Houle Address Arlee, Montana

Water is deliverd by:— 1. Private System; 2. Ditch Company; 3. State Project; X 4. Federal Project; 5. Irrigation District

If under Ditch Company, Irrigation District, or Government Project, state the number of shares or inches, acre feet, as the case may be in said system

App. No. Decree No.	NAME OF APPROPRIATOR TO WHOM DECREED	NAME OF STREAM	Date App. Date Priority	Miner's Inches	In Use	NAME OF DITCH (Water Delivered By)	No.	R/F	P/G/S	Present Irr. Acres	Irrigable Acres
See Agency Rights		Jocko Agency -									
		Big Knife Creek				"S" Canal U. S. Bureau					
						Indian Affairs	4	R		28	0
A-6	U. S. A.	Agency Creek	10-10-13	4000	Part						
A-56	U. S. A.	Big Knife Creek	8-1-10	4000	Part						
A-1753	U. S. A.	Unnamed Creek	10-9-13	2000	Part						
A-1754	U. S. A.	Unnamed Creek	10-9-13	2000	Part						
A-1755	U. S. A.	Unnamed Creek	10-9-13	4000	Part						

NOTE: R—Denotes Regular Irrigation. F—Flood Irrigation. P—Water diverted by means of pumping. G—Water diverted by gravity. S—Stored Water.

Condition of System Good Topography Bench River Basin Columbia River

Adequate Supply: Yes X No Explain

Remarks 38.24 A. Jocko Division - Sec. 28

Also in:								
Plat No.	Twp.	Rge.	Plat No.	Twp.	Rge.	Plat No.	Twp.	Rge.
Plat No.	Twp.	Rge.	Plat No.	Twp.	Rge.	Plat No.	Twp.	Rge.

Information From:

Louie Houle

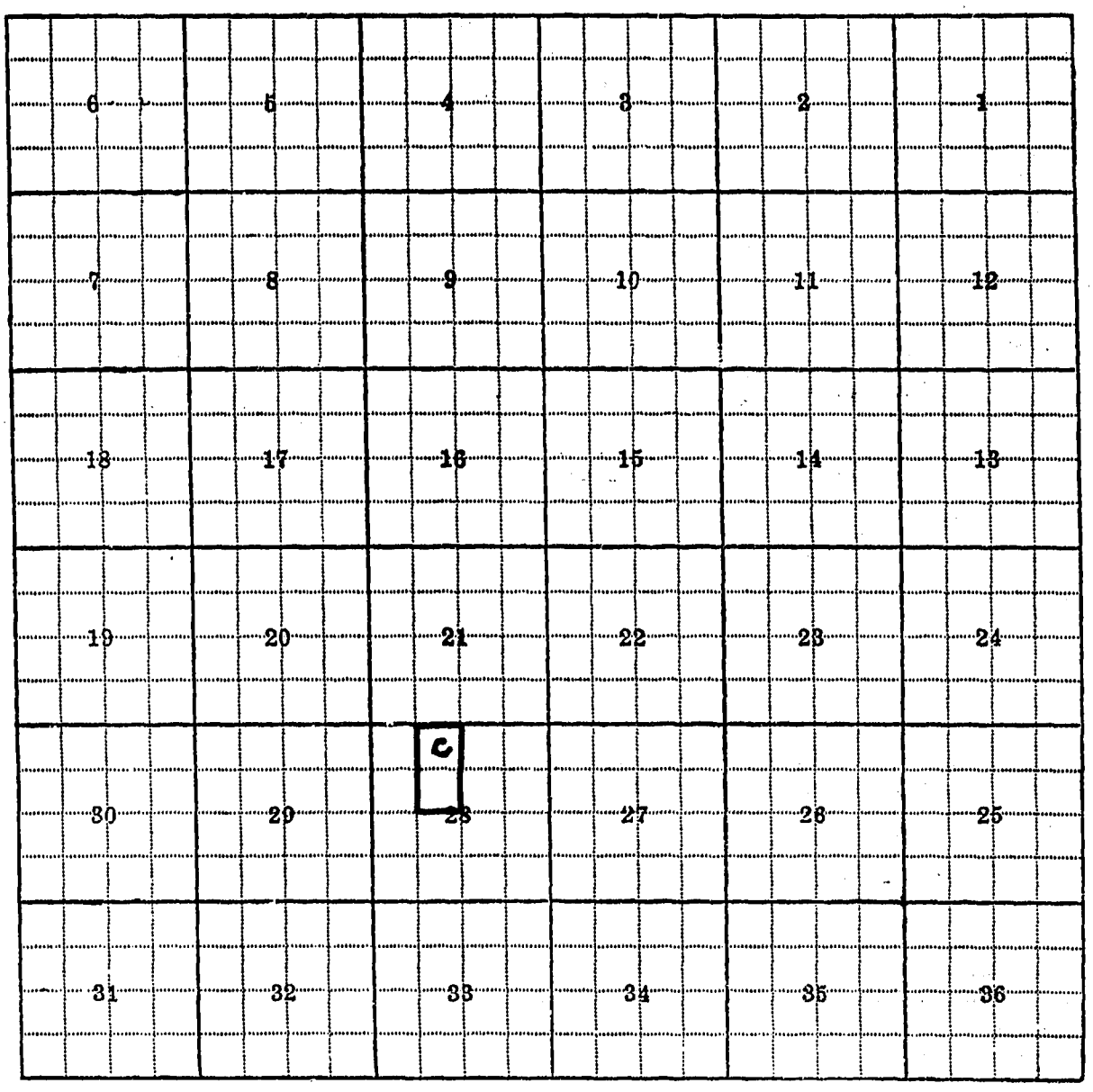
6
5
4
3
2
1
7
8
9
10
11
12
18
17
16
15
14
13
19
20
21
22
23
24
C
30
29
28
27
26
25
31
32
33
34
35
36

28-C

F-1-A

County Missoula

STATE OF MONTANA

STATE ENGINEERS OFFICE

Water Resources Survey

T. 16N R. 19W Plat No. 27

Farm Checked: Date 7-14-59

Photo No. 5P-92

By Robert Peter

Legal Land Owner Clyde P. & Jeanette E. Howard Address Missoula, Montana

Operator Same Address

Water is deliverd by: 1. Private System; 2. Ditch Company; 3. State Project; X 4. Federal Project; 5. Irrigation District

If under Ditch Company, Irrigation District, or Government Project, state the number of shares or inches, acre feet, as the case may be in said system

App. No. Decree No.	NAME OF APPRIATOR TO WHOM DECREED	NAME OF STREAM	Date App. Date Priority	Miner's Inches	In Use	NAME OF DITCH (Water Delivered By)	No.	R/F	P/G/S	Present Irr. Acres	Irrigable Acres
See Agency Rig.		Jocko Agency -									
		Big Knife Creek				"S" Canal U. S. Bureau					
						Indian Affairs	4	R		5	0
A-6	U. S. A.	Agency Creek	10-10-13	4000	Part						
A-56	U. S. A.	Big Knife Creek	8-1-10	4000	Part						
A-1753	U. S. A.	Unnamed Creek	10-9-13	2000	Part						
A-1754	U. S. A.	Unnamed Creek	10-9-13	2000	Part						
A-1755	U. S. A.	Unnamed Creek	10-9-13	4000	Part						

NOTE: R—Denotes Regular Irrigation. F—Flood Irrigation. P—Water diverted by means of pumping. G—Water diverted by gravity. S—Stored Water.

Condition of System Good Topography Bench River Basin Columbia River

Adequate Supply: Yes X No Explain

Remarks 5 A. under Project.

Also in: Plat No. Twp. Rge. | Plat No. Twp. Rge. | Plat No. Twp. Rge.
Plat No. Twp. Rge. | Plat No. Twp. Rge. | Plat No. Twp. Rge.

Information From:
Mrs. Dowd & Mrs. Gauthier

6	5	4	3	2	1
7	8	9	10	11	12
18	17	16	15	14	13
19	20	21	22	23	24
30	29	28	27	26	25
31	32	33	34	35	36

30-Z

F-1-A

County Missoula

Farm Checked: Date 7-14-59

By Robert Peter

STATE OF MONTANA
STATE ENGINEERS OFFICE
Water Resources Survey

T 16N R 19W Plat No. 27

Photo No. 5P-93

Legal Land Owner Barney J. & Evalyn Ivanoff Address Arlee, Montana

Operator Same Address

Water is deliverd by:— 1. Private System; 2. Ditch Company; 3. State Project; X 4. Federal Project; 5. Irrigation District

If under Ditch Company, Irrigation District, or Government Project, state the number of shares or inches, acre feet, as the case may be in said system

App. No. Decree No.	NAME OF APPROPRIATOR TO WHOM DECREED	NAME OF STREAM	Date App. Date Priority	Miner's Inches	In Use	NAME OF DITCH (Water Delivered By)	No.	R/F	P/G/S	Present Irr. Acres	Irrigable Acres
See Agency Rights		Jocko Agency - Big									
		Knife River				"J" Canal U. S. Bureau					
						Indian Affairs	4	R		89.94	0
A-6	U. S. A.	Agency Creek	10-10-13	4000	Part						
A-56	U. S. A.	Big Knife Creek	8-1-10	4000	Part						
A-1795	Marceal Threeheads	McClure Creek	1893	7.2							
				AC.	No						

NOTE: R—Denotes Regular Irrigation. F—Flood Irrigation. P—Water diverted by means of pumping. G—Water diverted by gravity. S—Stored Water.

Condition of System Good Topography Bench River Basin Columbia River

Adequate Supply: Yes X No Explain

Remarks 89.94 A. Flathead Irrigation Project - U. S. Indian Service Project. (Jocko Division Water Rights) In Sec. 20
A-1795 Secretarial Water Right not in use. May have been signed over.

Also in: Plat No. Twp. Rge.	Plat No. Twp. Rge.	Plat No. Twp. Rge.
Plat No. Twp. Rge.	Plat No. Twp. Rge.	Plat No. Twp. Rge.

Information From:
Mrs. Ivanoff

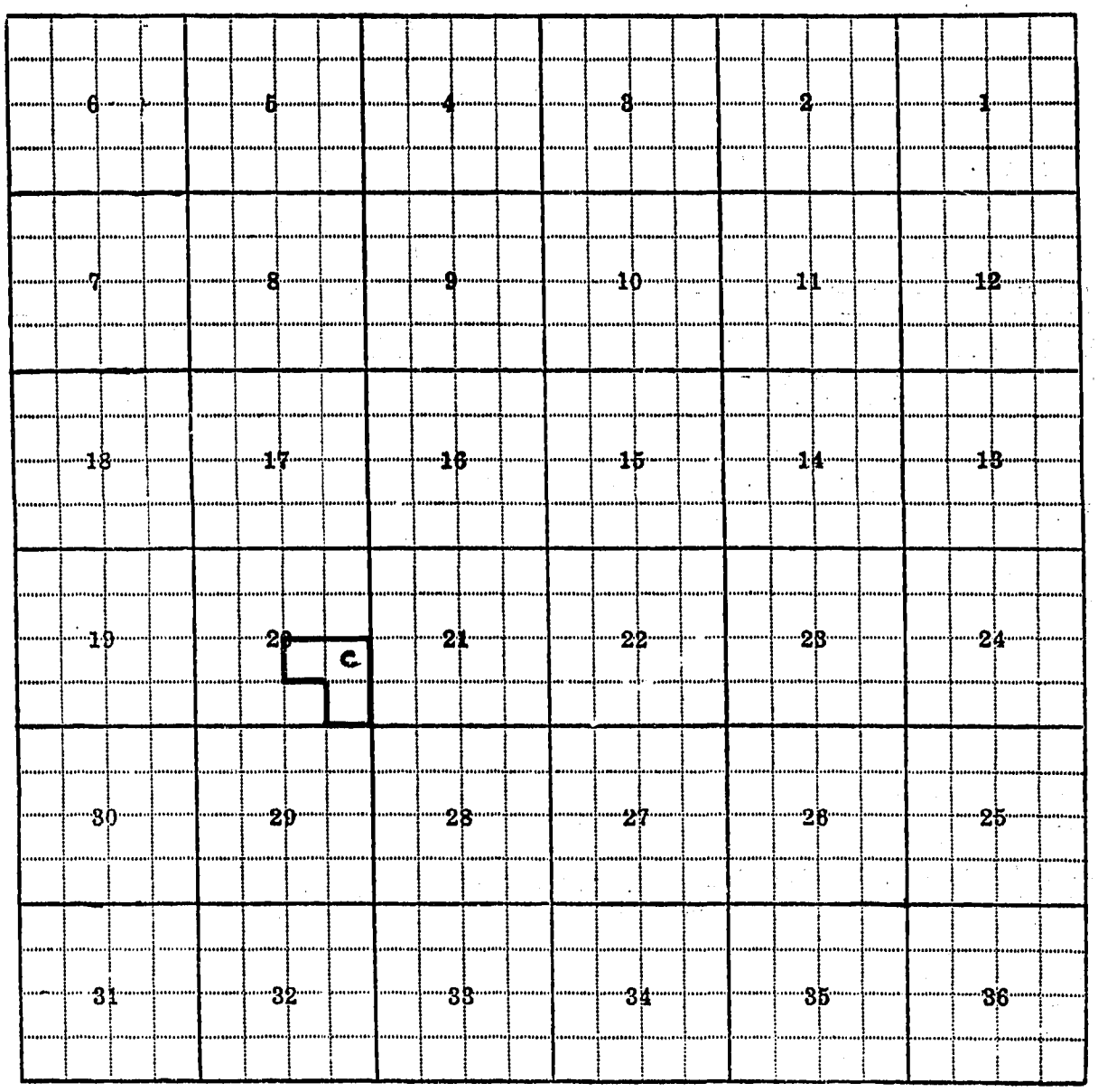
6
5
4
3
2
1
7
8
9
10
11
12
18
17
16
15
14
13
19
20
C
21
22
23
24
30
29
28
27
26
25
31
32
33
34
35
36

20-C

F-1-A

County Missoula

Farm Checked: Date 7-9-59

By Robert Peter

STATE OF MONTANA
STATE ENGINEERS OFFICE
Water Resources Survey

T. 16N R. 19W Plat No. 27

Photo No. 5P-93

Legal Land Owner Jack & Donna Lee Jurgens Address Arlee, Montana

Operator Same Address

Water is deliverd by:— 1. Private System; 2. Ditch Company; 3. State Project; x 4. Federal Project; 5. Irrigation District

If under Ditch Company, Irrigation District, or Government Project, state the number of shares or inches, acre feet, as the case may be in said system

App. No. Decree No.	NAME OF APPROPRIATOR TO WHOM DECREED	NAME OF STREAM	Date App. Date Priority	Miner's Inches	In Use	NAME OF DITCH (Water Delivered By)	No.	R/F	P/G/S	Present Irr. Acres	Irrigable Acres
See Agency Rights		Jocko-Agency - Big Knife Creek				"J" Canal	4	R		32.25	0
A-6	U. S. A.	Agency Creek	10-10-13	4000	Part						
A-56	U. S. A.	Big Knife Creek	8-1-10	4000	Part						

NOTE: R—Denotes Regular Irrigation. F—Flood Irrigation. P—Water diverted by means of pumping. G—Water diverted by gravity. S—Stored Water.

Condition of System Good Topography Bench River Basin Columbia River

Adequate Supply: Yes x No Explain

Remarks 32.25 A. Flathead Irrigation Project. U. S. Indian Servoce Project (Jocko Division Water Right) In Sec. 20

Also in:								
Plat No.	Twp.	Rge.	Plat No.	Twp.	Rge.	Plat No.	Twp.	Rge.
Plat No.	Twp.	Rge.	Plat No.	Twp.	Rge.	Plat No.	Twp.	Rge.

Information From:
Jack Jurgens

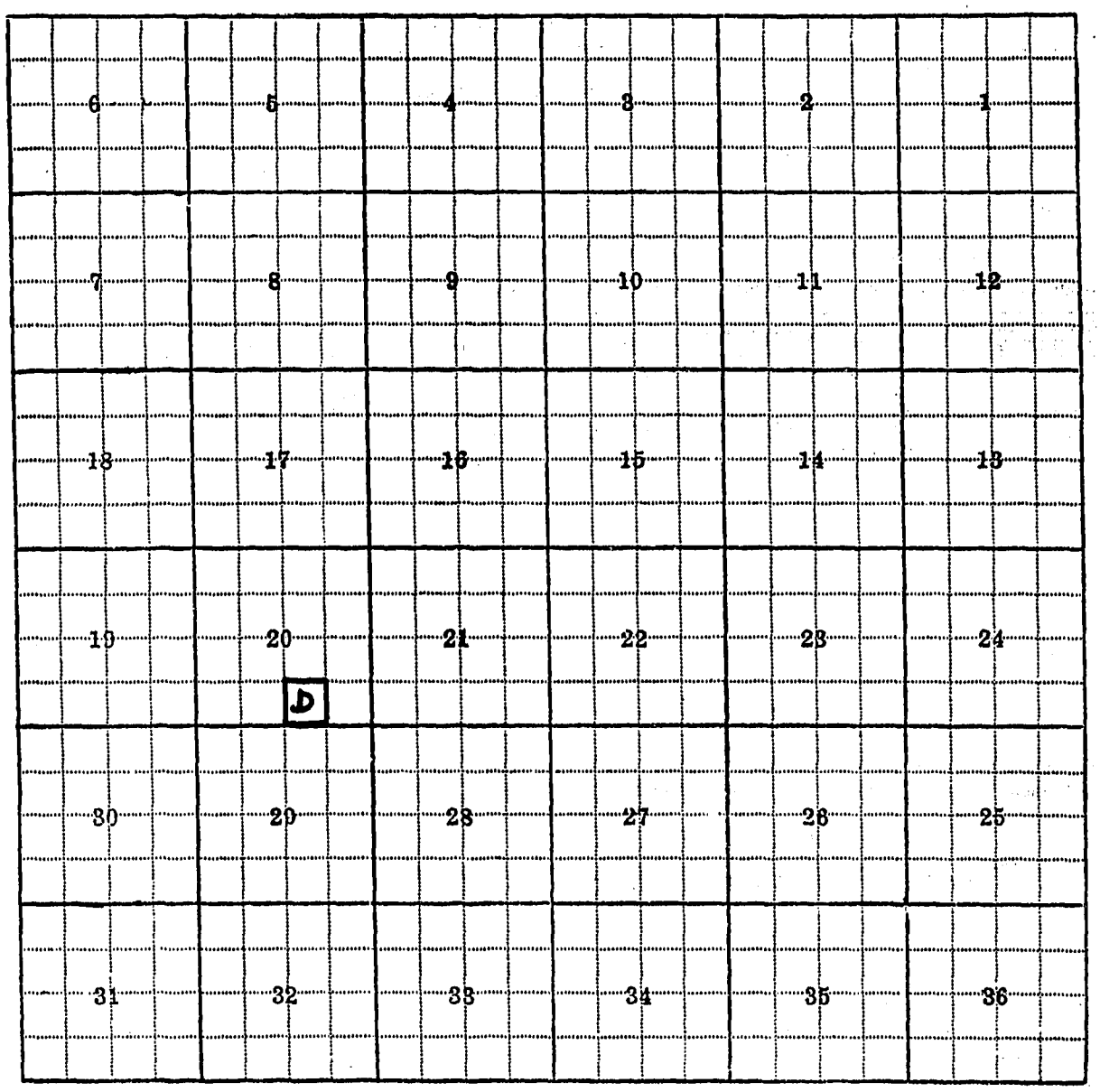
6
5
4
3
2
1
7
8
9
10
11
12
18
17
16
15
14
13
19
20
21
22
23
24
D
30
29
28
27
26
25
31
32
33
34
35
36

20-D

F-1-A

County Missoula

Farm Checked: Date 7-14-59

By Robert Peter

STATE OF MONTANA
STATE ENGINEERS OFFICE
Water Resources Survey

T 16N R 19W Plat No. 27

Photo No. 5P-93

Legal Land Owner Maurice E. & Julia M. Malone Address Arlee, Montana

Operator Same Address

Water is deliverd by:— 1. Private System; 2. Ditch Company; 3. State Project; X 4. Federal Project; 5. Irrigation District

If under Ditch Company, Irrigation District, or Government Project, state the number of shares or inches, acre feet, as the case may be in said system

App. No. Decree No.	NAME OF APPROPRIATOR TO WHOM DECREED	NAME OF STREAM	Date App. Date Priority	Miner's Inches	In Use	NAME OF DITCH (Water Delivered By)	No.	R/F	P/G/S	Present Irr. Acres	Irrigable Acres
See Agency Rights		Jocko Agency-Big Knife									
		Creek				"J" Canal U. S. Bureau					
						Indian Affairs	4	R		76.35	5
A-6	U. S. A.	Agency Creek	10-10-13	4000	Part						
A-56	U. S. A.	Big Knife Creek	8-1 -10	4000	Part						
A-1769	John Matt	Agency Creek	1900	9.2							
				A.F.	No						

NOTE: R—Denotes Regular Irrigation. F—Flood Irrigation. P—Water diverted by means of pumping. G—Water diverted by gravity. S—Stored Water.

Condition of System Good Topography Bench River Basin Columbia River

Adequate Supply: Yes x No Explain

Remarks 76.35 A. Jocko Project
A-1769 Secretarial Water Right - not in use.

Also in: Plat No. Twp. Rge.	Plat No. Twp. Rge.	Plat No. Twp. Rge.
Plat No. Twp. Rge.	Plat No. Twp. Rge.	Plat No. Twp. Rge.

Information From:
Maurice Malone

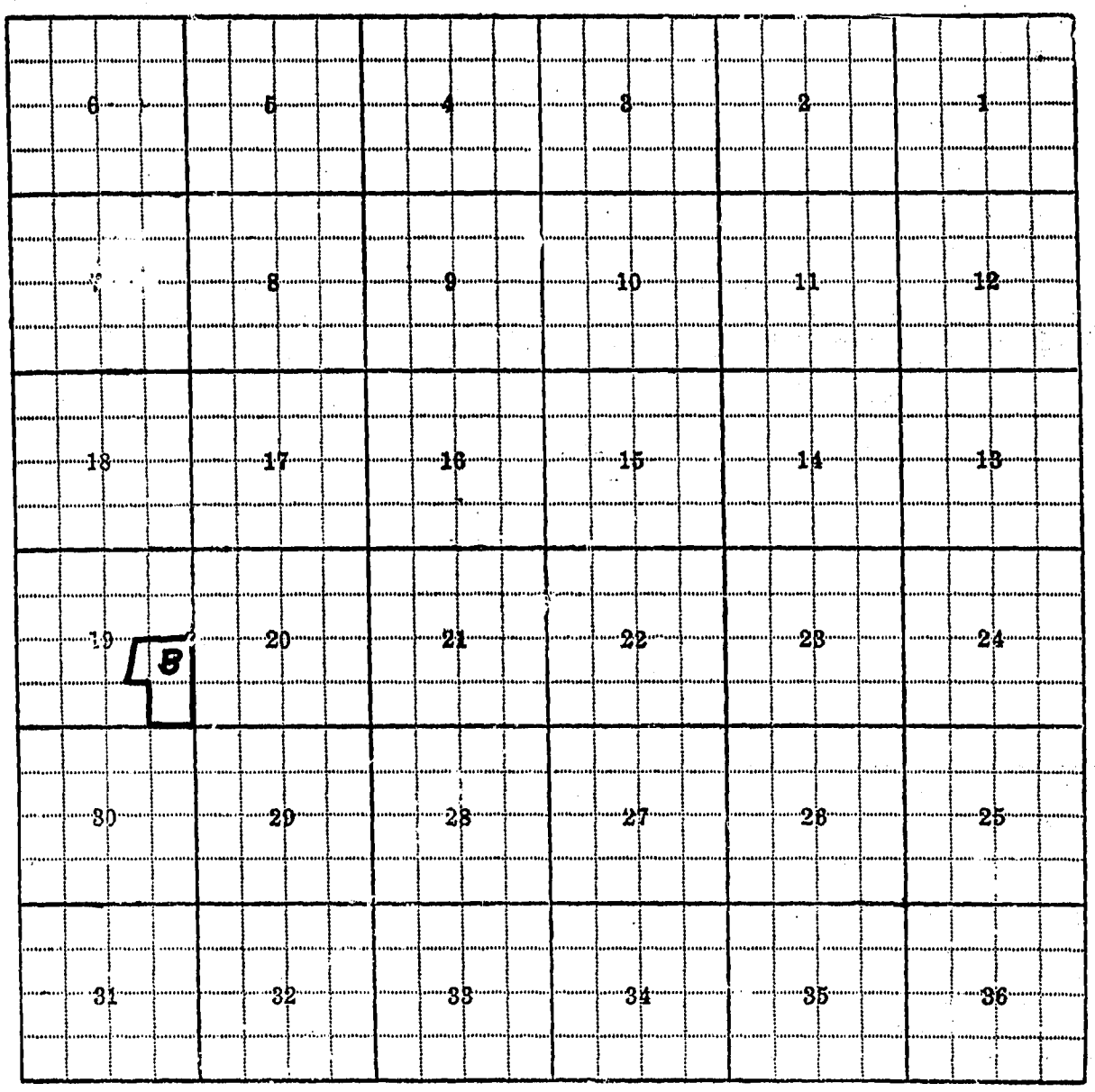
6
5
4
3
2
1
7
8
9
10
11
12
18
17
16
15
14
13
19
B
20
21
22
23
24
30
29
28
27
26
25
31
32
33
34
35
36

1C-B

F-1-A

County Missoula

Farm Checked: Date 7-8-59

By Robert Peter

STATE OF MONTANA
STATE ENGINEERS OFFICE
Water Resources Survey

T. 16N R. 19W Plat No. 27

Photo No. 5P-32

Legal Land Owner Norman & Clara E. Malone Address Arlee, Montana

Operator Norman Malone Address

Water is deliverd by:— 1. Private System; 2. Ditch Company; 3. State Project; × 4. Federal Project; 5. Irrigation District

If under Ditch Company, Irrigation District, or Government Project, state the number of shares or inches, acre feet, as the case may be in said system

App. No. Decree No.	NAME OF APPROPRIATOR TO WHOM DECREED	NAME OF STREAM	Date App. Date Priority	Miner's Inches	In Use	NAME OF DITCH (Water Delivered By)	No.	R/F	P/G/S	Present Irr. Acres	Irrigable Acres
See Agency Rights		Jocko Agency - Big									
		Knife Creek				"S" Canal U. S. Bureau					
						Indian Affairs	4	R		39.1	0
A-6	U. S. A.	Agency Creek	10-10-13	4000	Part						
A-1753	U. S. A.	Unnamed Creek	10-9-13	2000	Part						
A-1754	U. S. A.	Unnamed Creek	10-9-13	2000	Part						
A-1755	U. S. A.	Unnamed Creek	10-9-13	4000	Part						

NOTE: R—Denotes Regular Irrigation. F—Flood Irrigation. P—Water diverted by means of pumping. G—Water diverted by gravity. S—Stored Water.

Condition of System Good Topography Bench River Basin Columbia River

Adequate Supply: Yes x No Explain

Remarks 39.10 A. Flathead Irrigation Project. U. S. Indian Service Project. (Jocko Division Water Rights in Sec. 30)

Also in: Plat No. Twp. Rge.	Plat No. Twp. Rge.	Plat No. Twp. Rge.
Plat No. Twp. Rge.	Plat No. Twp. Rge.	Plat No. Twp. Rge.

Information From:

Norman Malone

6	5	4	3	2	1
7	8	9	10	11	12
18	17	16	15	14	13
19	20	21	22	23	24
30 D	29	28	27	26	25
31	32	33	34	35	36

30-D

F-1-A

County Missoula

Farm Checked: Date 7-8-59

By Robert Peter

STATE OF MONTANA

STATE ENGINEERS OFFICE

Water Resources Survey

T. 16N R. 19W Plat No. 27

Photo No. 5P-92

Legal Land Owner Norman & Nellie May Malone Address Arlee, Montana

Operator Same Address

Water is deliverd by:— 1. Private System; 2. Ditch Company; 3. State Project; X 4. Federal Project; 5. Irrigation District

If under Ditch Company, Irrigation District, or Government Project, state the number of shares or inches, acre feet, as the case may be in said system

App. No. Decree No.	NAME OF APPROPRIATOR TO WHOM DECREED	NAME OF STREAM	Date App. Date Priority	Miner's Inches	In Use	NAME OF DITCH (Water Delivered By)	No.	R/F	P/G/S	Present Irr. Acres	Irrigable Acres
See Agency Rights		Jocko Agency -									
		Big Knife Creek				"S" Canal U. S. Bureau					
						Indian Affairs	4	R		43.89	0
A-6	U. S. A.	Agency Creek	10-10-13	4000	Part						
A-1753	U. S. A.	Unnamed Creek	10-9-13	2000	Part						
A-1754	U. S. A.	Unnamed Creek	10-9-13	2000	Part						
A-1755	U. S. A.	Unnamed Creek	10-9-13	4000	Part						

NOTE: R—Denotes Regular Irrigation. F—Flood Irrigation. P—Water diverted by means of pumping. G—Water diverted by gravity. S—Stored Water.

Condition of System Good Topography Bench River Basin Columbia River

Adequate Supply: Yes X No Explain

Remarks 43.89 A. Flathead Irrigation Project. U. S. Indian Service Project. (Jocko Division Water Rights) Sec. 30

Also in: Plat No. Twp. Rge. Plat No. Twp. Rge. Plat No. Twp. Rge.
Plat No. Twp. Rge. Plat No. Twp. Rge. Plat No. Twp. Rge.

Information From:

Norman Malone

6	5	4	3	2	1
7	8	9	10	11	12
18	17	16	15	14	13
19	20	21	22	23	24
30 C	29	28	27	26	25
31	32	33	34	35	36

30-C

County Missoula

Farm Checked: Date 7-14-59

By Robert Peter

STATE OF MONTANA
STATE ENGINEERS OFFICE
Water Resources Survey

T. 16N R. 19W Plat No. 27

Photo No. 5P-92

Legal Land Owner J. W. James & Mae A. McCauley Address

Operator Geo. Day - buying Address Arlee, Montana

Water is delivered by:— 1. Private System; 2. Ditch Company; 3. State Project; X 4. Federal Project; 5. Irrigation District

If under Ditch Company, Irrigation District, or Government Project, state the number of shares or inches, acre feet, as the case may be in said system

App. No. Decree No.	NAME OF APPROPRIATOR TO WHOM DECREED	NAME OF STREAM	Date App. Date Priority	Miner's Inches	In Use	NAME OF DITCH (Water Delivered By)	No.	R/F	P/G/S	Present Irr. Acres	Irrigable Acres
See Agency Rights		Jocko Agency - Big									
		Knife Creek				"S" Canal U. S. Bureau					
						Indian Affairs	4	R		11.93	C
[illegible]	U. S. A.	Agency Creek	10-10-13	4000	Part						
[illegible]	U. S. A.	Unnamed Creek	10-9-13	2000	Part						
A-1754	U. S. A.	Unnamed Creek	10-9-13	2000	Part						
A-1755	U. S. A.	Unnamed Creek	10-9-13	4000	Part						

NOTE: R—Denotes Regular Irrigation. F—Flood Irrigation. P—Water diverted by means of pumping. G—Water diverted by gravity. S—Stored Water.

Condition of System Good Topography Bench River Basin Columbia River

Adequate Supply: Yes X No Explain

Remarks 31.93 A. Jocko Project (Part) irrigates 11.93 Acres.

Also in: Plat No. Twp. Rge.	Plat No. Twp. Rge.	Plat No. Twp. Rge.
Plat No. Twp. Rge.	Plat No. Twp. Rge.	Plat No. Twp. Rge.

Information From:

Mrs. Dowd & Mrs Guthier

6	5	4	3	2	1
7	8	9	10	11	12
18	17	16	15	14	13
19	20	21	22	23	24
30 W	29	28	27	26	25
31	32	33	34	35	36

30-W

F-1-A

County Missoula

Farm Checked: Date 6-24-59

By Robert Peter

STATE OF MONTANA

STATE ENGINEERS OFFICE

Water Resources Survey

T. 16N R. 19W Plat No. 27

Photo No. 5P-91

Legal Land Owner Edward Matt Address California

Operator Mort Lytle Address Arlee, Montana

Water is deliverd by:— 1. Private System; 2. Ditch Company; 3. State Project; X 4. Federal Project; 5. Irrigation District

If under Ditch Company, Irrigation District, or Government Project, state the number of shares or inches, acre feet, as the case may be in said system

App. No. Decree No.	NAME OF APPROPRIATOR TO WHOM DECREED	NAME OF STREAM	Date App. Date Priority	Miner's Inches	In Use	NAME OF DITCH (Water Delivered By)	No.	R/F	P/G/S	Present Irr. Acres	Irrigable Acres
See Agency Rights		East Finley Cr.)				Indian Service Ditches	1	R		18	0
		Jocko River)									
A-1753	U. S. A.	Unnamed Creek	10-9-13	2000	Part						
A-1754	U. S. A.	Unnamed Creek	10-9-13	2000	Part						
A-1755	U. S. A.	Unnamed Creek	10-9-13	4000	Part						
A-1793	Pierre Big Hawk	East Finley Creek	1890	6.9							
				Ac.	No						

NOTE: R—Denotes Regular Irrigation. F—Flood Irrigation. P—Water diverted by means of pumping. G—Water diverted by gravity. S—Stored Water.

Condition of System Good Topography Bench River Basin Columbia River

Adequate Supply: Yes X No Explain

Remarks 6.9 A. Jocko Project. Secreterial Water Rights - Irrigates 18 acres.
A-1793 Secretarial Water Right apparently signed over

Also in: Plat No Twp Rge	Plat No Twp Rge	Plat No Twp Rge
Plat No Twp Rge	Plat No Twp Rge	Plat No Twp Rge

Information From:
Mort Lytle

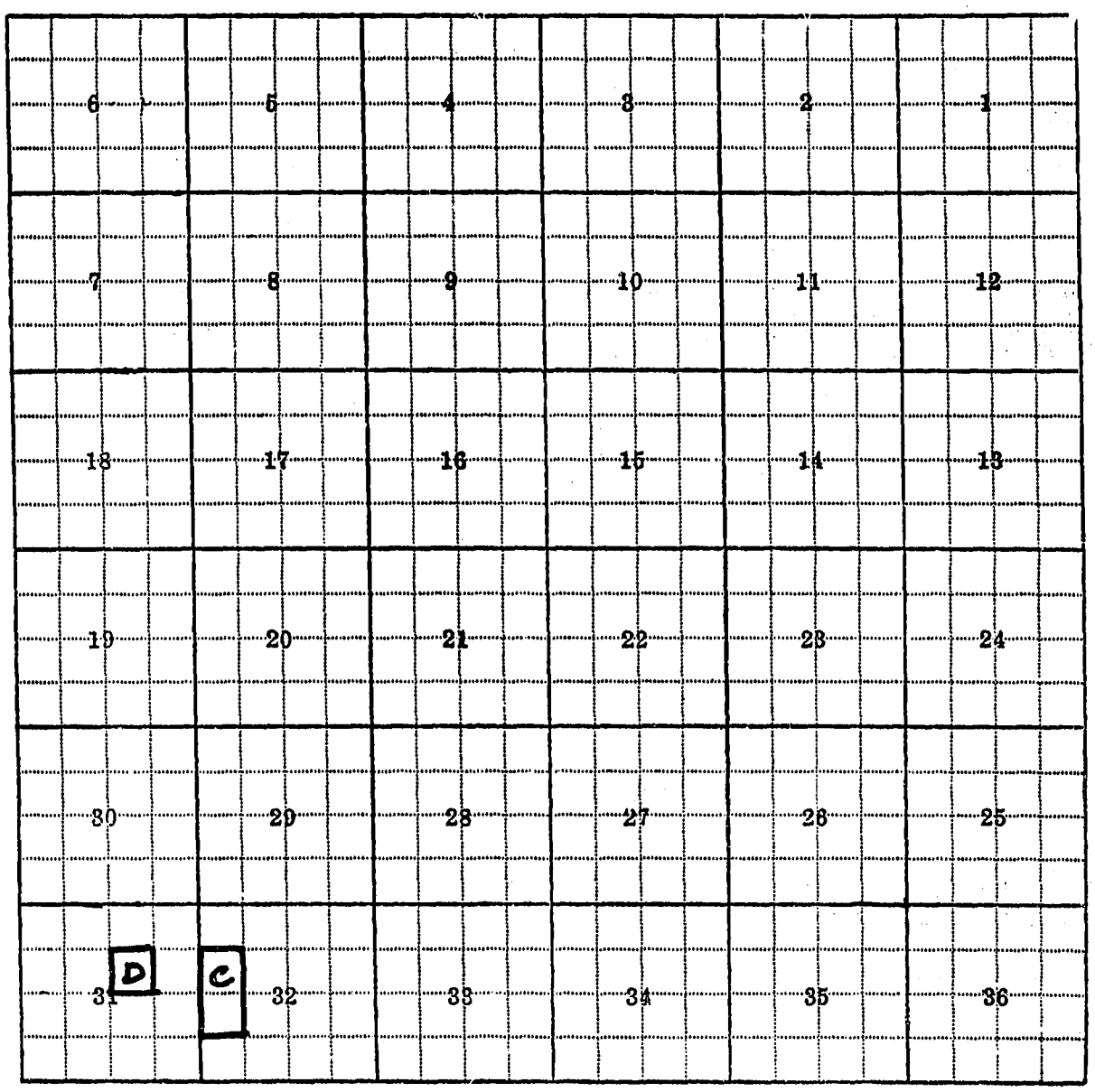
6
5
4
3
2
1
7
8
9
10
11
12
18
17
16
15
14
13
19
20
21
22
23
24
30
29
28
27
26
25
31
D
C
32
33
34
35
36

31-D, 32-C

F-1-A

County Missoula

Farm Checked: Date 7-30-59

By Robert Peter

STATE OF MONTANA

STATE ENGINEERS OFFICE

Water Resources Survey

T. 16N R. 19W Plat No. 27

Photo No. 5P-93

Legal Land Owner Steve Matt - Deceased Address

Operator Mrs. Matt (Trust Land) Address Arlee, Montana

Water is deliverd by:— 1. Private System; 2. Ditch Company; 3. State Project; X 4. Federal Project; 5. Irrigation District

If under Ditch Company, Irrigation District, or Government Project, state the number of shares or inches, acre feet, as the case may be in said system

App. No. Decree No.	NAME OF APPROPRIATOR TO WHOM DECREED	NAME OF STREAM	Date App. Date Priority	Miner's Inches	In Use	NAME OF DITCH (Water Delivered By)	No.	R/F	P/G/S	Present Irr. Acres	Irrigable Acres
A-1770	Susan Matt	Agency Creek (Jocko)	1900	153.							
				A.F.	Part	"J" Canal	1	R		39.5	0
See Agency Rights		Jocko Agency				"J" Canal	4	R		51	0
See Agency Rights		Jocko Agency				"E" Canal	4	R		22	0
A-6	U. S. A.	Agency Creek	10-10-13	4000	Part						
A-56	U. S. A.	Big Knife Creek	8-1-10	4000	Part						

NOTE: R—Denotes Regular Irrigation. F—Flood Irrigation. P—Water diverted by means of pumping. G—Water diverted by gravity. S—Stored Water.

Condition of System Good Topography Bench River Basin Columbia River

Adequate Supply: Yes x No Explain

Remarks 73 A. Flathead Irrigation Project. U. S. Indian Project (Jocko Division Water Rights)
39.5 Secretarial Water Right.

H.77 SWR

Also in: Plat No. Twp. Rge.	Plat No. Twp. Rge.	Plat No. Twp. Rge.
Plat No. Twp. Rge.	Plat No. Twp. Rge.	Plat No. Twp. Rge.

Information From:

Mrs. Matt

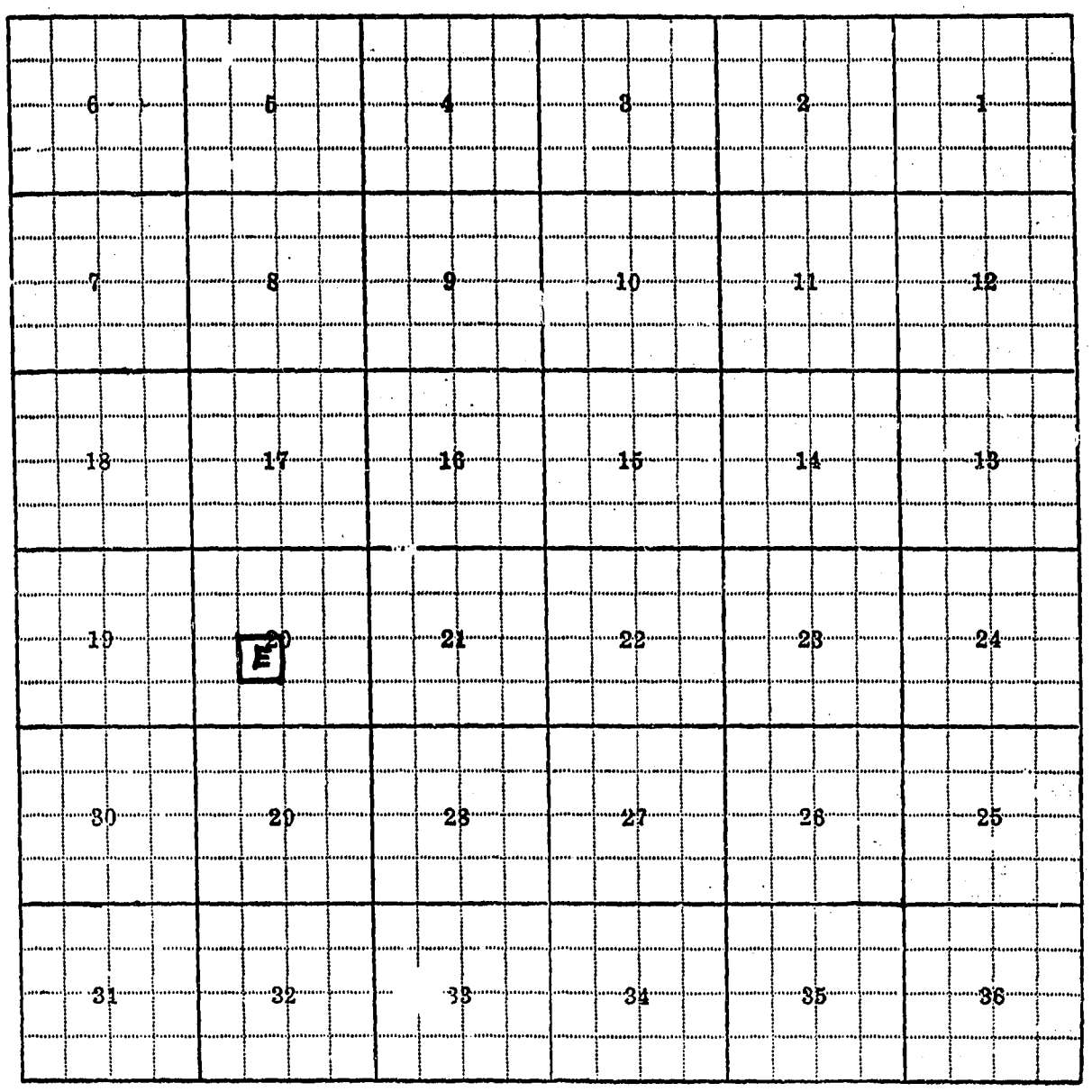
6
5
4
3
2
1
7
8
9
10
11
12
18
17
16
15
14
13
19
20
E
21
22
23
24
30
29
28
27
26
25
31
32
33
34
35
36

20-E

F-1-A

County Missoula

Farm Checked: Date 7-30-59

By Robert Peter

STATE OF MONTANA
STATE ENGINEERS OFFICE
Water Resources Survey

T. 16N R. 19W Plat No. 27

Photo No. 5P-93

Legal Land Owner Victor Matt (Trust Land) Address Arlee, Montana

Operator Same Address

Water is delivered by:— 1. Private System; 2. Ditch Company; 3. State Project; X 4. Federal Project; 5. Irrigation District

If under Ditch Company, Irrigation District, or Government Project, state the number of shares or inches, acre feet, as the case may be in said system

App. No. Decree No.	NAME OF APPROPRIATOR TO WHOM DECREED	NAME OF STREAM	Date App. Date Priority	Miner's Inches	In Use	NAME OF DITCH (Water Delivered By)	No.	R/F	P/G/S	Present Irr. Acres	Irrigable Acres
A-1770	Susan Matt	Agency Creek (Jocko)	1900	153.1	Yes						
				A.F.	Part	"J" Canal	1	R		37.6	0

NOTE: R—Denotes Regular Irrigation. F—Flood Irrigation. P—Water diverted by means of pumping. G—Water diverted by gravity. S—Stored Water.

Condition of System Good Topography Bench River Basin Columbia River

Adequate Supply: Yes X No Explain

Remarks 37.6 A. Secretarial Water Right
A-1770 Secretarial Water Right.

Also in: Plat No. Twp. Rge.	Plat No. Twp. Rge.	Plat No. Twp. Rge.
Plat No. Twp. Rge.	Plat No. Twp. Rge.	Plat No. Twp. Rge.

Information From:
Mrs. Steve Matt

6	5	4	3	2	1
7	8	9	10	11	12
18	17	16	15	14	13
19	20	21	22	23	24
30	29	28	27	26	25
31	32	33	34	35	36

F

20-F

F-1-A

County Missoula

Farm Checked: Date 7-10-59

By Robert Peter

STATE OF MONTANA
STATE ENGINEERS OFFICE
Water Resources Survey

T 16N R 19W Plat No. 27

Photo No. 5P-93

Legal Land Owner Bernard & Regina M. McLeod Address Arlee, Montana

Operator Same Address

Water is deliverd by: x 1. Private System; 2. Ditch Company; 3. State Project; 4. Federal Project; 5. Irrigation District

If under Ditch Company, Irrigation District, or Government Project, state the number of shares or inches, acre feet, as the case may be in said system

App. No. Decree No.	NAME OF APPROPRIATOR TO WHOM DECREED	NAME OF STREAM	Date App. Date Priority	Miner's Inches	In Use	NAME OF DITCH (Water Delivered By)	No.	R/F	P/G/S	Present Irr. Acres	Irrigable Acres
A-1768	Antoine Matt	Agency Creek-Big	1900	137							
		Knife Creek		A.F.	Yes	"J" Canal U. S. Bureau					
						Indian Affairs	1	R		80	0
A-6	U. S. A.	Agency Creek	10-10-13	4000	Part-not in use						
A-56	U. S. A.	Big Knife Creek	8-1-10	4000	Part-not in use						

NOTE: R—Denotes Regular Irrigation. F—Flood Irrigation. P—Water diverted by means of pumping. G—Water diverted by gravity. S—Stored Water.

Condition of System Good Topography Bench River Basin Columbia River

Adequate Supply: Yes x No Explain

Remarks 80 Free Water Secretarial Water Right
A-1768 Secretarial Water Right

Also in: Plat No. Twp. Rge.	Plat No. Twp. Rge.	Plat No. Twp. Rge.
Plat No. Twp. Rge.	Plat No. Twp. Rge.	Plat No. Twp. Rge.

Information From:
Mrs. McLeod

6	5	4	3	2	1
7	8	9	10	11	12
18	17	16	15	14	13
19	B 20	21	22	23	24
30	29	28	27	26	25
31	32	33	34	35	36

20-B

F-1-A

County Missoula

Farm Checked: Date 7-22-59

By Robert Peter

STATE OF MONTANA
STATE ENGINEERS OFFICE
Water Resources Survey

T. 16N R. 19W Plat No. 27

Photo No. 5P-93

Legal Land Owner Eugene McCleod (Trust Land) Address Arlee, Montana

Operator Same Address

Water is deliverd by:— X1. Private System; 2. Dit h Company; 3. State Project; x 4. Federal Project; 5. Irrigation District

If under Ditch Company, Irrigation District, or Government Project, state the number of shares or inches, acre feet, as the case may be in said system

App. No. Decree No.	NAME OF APPROPRIATOR TO WHOM DECREED	NAME OF STREAM	Date App. Date Priority	Miner's Inches	In Use	NAME OF DITCH (Water Delivered By)	No.	R/F	P/G/S	Present Irr. Acres	Irrigable Acres
See Agency Rights		Jocko - Agency Cr.				"J" Canal	4	R		0	6.6
No right		Waste				---	1	F		20	0
A-1766	Charles Finley	Agency Creek	1881	13							
				Ac.	No-Part						
A-1767	Francois Finley	Agency Creek	1880	13.8							
				Ac.	No						

NOTE: R—Denotes Regular Irrigation. F—Flood Irrigation. P—Water diverted by means of pumping. G—Water diverted by gravity. S—Stored Water.

Condition of System Good Topography Bench River Basin Columbia River

Adequate Supply: Yes x No Explain

Remarks 6.61 A. Project. Doesn't use agency water on 10 acres called for on appropriation.
20 acres no rights, uses waste water from fields above
3.0 Secretarial Water Right
A-1767)
A-1766) Secretarial Water Right - not in use.

Also in: Plat No. Twp. Rge	Plat No. Twp. Rge	Plat No. Twp. Rge
Plat No. Twp. Rge	Plat No. Twp. Rge	Plat No. Twp. Rge

Information From:
Eugene McLeod

6	5	4	3	2	1
7	8	9	10	11	12
18	17	16	15	14	13
19	20	21	22	23	24
30	29	28	27	26	25
31	32	33	34	35	36

20-G

F-1-A

County Missoula

Farm Checked: Date 6-23-59

By Robert Peter

STATE OF MONTANA
STATE ENGINEERS OFFICE
Water Resources Survey

T. 16N R. 19W Plat No. 27

Photo No. 5P-90, 5P-91

Legal Land Owner A. B. & Lucy McWilliams Address Arlee, Montana

Operator Same Address

Water is deliverd by:— 1. Private System; 2. Ditch Company; 3. State Project; ×4. Federal Project; 5. Irrigation District

If under Ditch Company, Irrigation District, or Government Project, state the number of shares or inches, acre feet, as the case may be in said system

App. No. Decree No.	NAME OF APPROPRIATOR TO WHOM DECREED	NAME OF STREAM	Date App. Date Priority	Miner's Inches	In Use	NAME OF DITCH (Water Delivered By)	No.	R/F	P/G/S	Present Irr. Acres	Irrigable Acres
See Agency Rights		E. Finley Creek				U. S. B. R. A. Ditch	4			0	20
A-1753	U. S. A.	Unnamed Creek	10-9-13	2000	Part-not in use						
A-1754	U. S. A.	Unnamed Creek	10-9-13	2000	Part-not in use						
A-1755	U. S. A.	Unnamed Creek	10-9-13	4000	Part-not in use						
	NO IRRIGATION AT PRESENT										

NOTE: R—Denotes Regular Irrigation. F—Flood Irrigation. P—Water diverted by means of pumping. G—Water diverted by gravity. S—Stored Water.

Condition of System Topography River Basin Columbia River

Adequate Supply: Yes No Explain

Remarks No existing ditch at present.

Also in: Plat No. 37 Twp. 15N Rge. 19W	Plat No. Twp. Rge.	Plat No. Twp. Rge.
Plat No. Twp. Rge.	Plat No. Twp. Rge.	Plat No. Twp. Rge.

Information From:

A. B. McWilliams

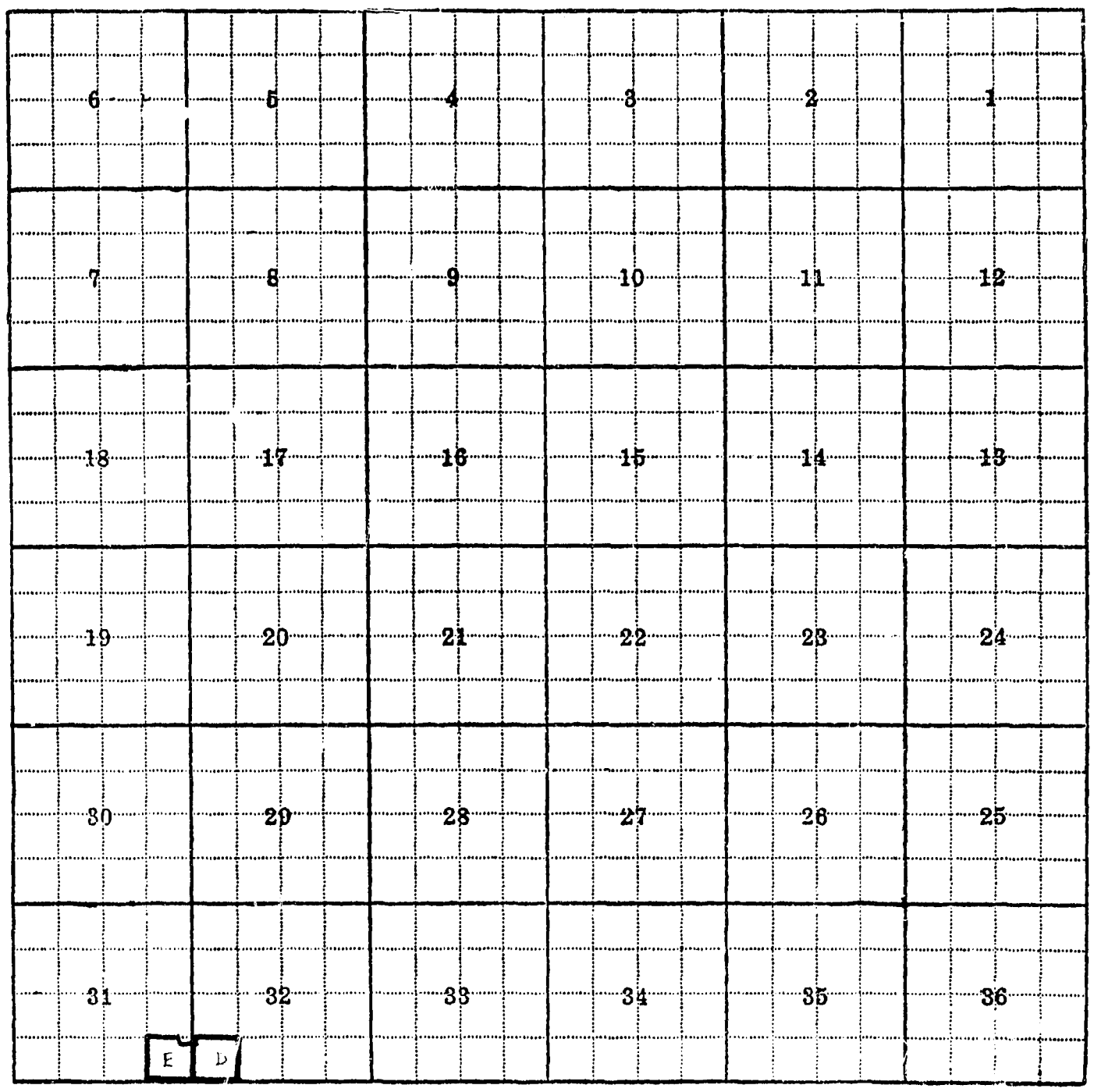
6
5
4
3
2
1
7
8
9
10
11
12
18
17
16
15
14
13
19
20
21
22
23
24
30
29
28
27
26
25
31
32
33
34
35
36
E
D

31-E, 32-D

F-1-A

County Missoula

Farm Checked: Date 7-22-59

By Robert Peter

STATE OF MONTANA
STATE ENGINEERS OFFICE
Water Resources Survey

T 16N R 19W Plat No 27

Photo No 5P-93

Legal Land Owner Sophie Moiese (Trust Land) Address Arlee, Montana

Operator Address

Water is delivered by:— 1. Private System; 2. Ditch Company; 3. State Project; X 4. Federal Project; 5. Irrigation District

If under Ditch Company, Irrigation District, or Government Project, state the number of shares or inches, acre feet, as the case may be in said system

App. No. Decree No.	NAME OF APPROPRIATOR TO WHOM DECREED	NAME OF STREAM	Date App. Date Priority	Miner's Inches	In Use	NAME OF DITCH (Water Delivered By)	No.	R/F	P/G/S	Present Irr. Acres	Irrigable Acres
See Agency Rights		Jocko River				"E" Canal U. S. Bureau					
						Indian Affairs	4	R		0	42
A-2	Sophie Moiese	Agency Creek	6- -99	170	Yes)						
A-1773	Sophie Moiese	Agency Creek	1898	64.5	)	"J" Canal U. S. Bureau					
				Ac.	Yes)	Indian Affairs	4	R		0	63
A-1771	Annie Mary Michell	Agency Creek	1898	51.1							
				Ac.	Yes						

NOTE: R—Denotes Regular Irrigation. F—Flood Irrigation. P—Water diverted by means of pumping. G—Water diverted by gravity, S—Stored Water.

Condition of System Topography River Basin Columbia River

Adequate Supply: Yes No Explain

Remarks No irrigation this year. Last year land was leased and all irrigated. Is showing all land a potential.
46.9 Secretarial Water Right - Missoula County
40.53 A. Jocko Division - not delivered
A-1773 Secretarial Water Rights
Agency withheld lease this year, land was not irrigated. 64.5 A. free water.

Also in: Plat No Twp Rge	Plat No Twp Rge	Plat No Twp Rge
Plat No Twp Rge	Plat No Twp Rge	Plat No Twp Rge

Information From:

Eugene McLeod

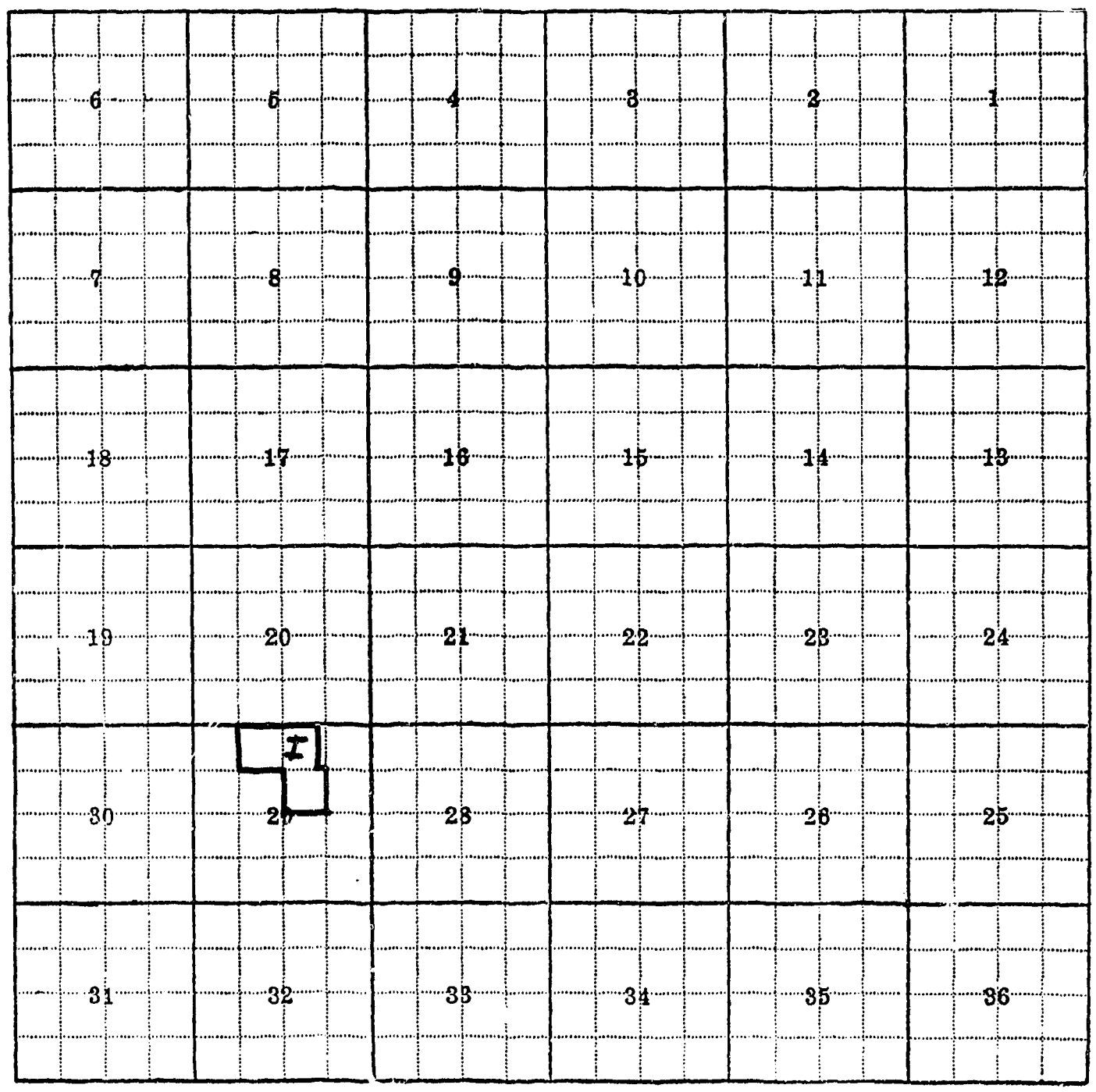
6
5
4
3
2
1
7
8
9
10
11
12
18
17
16
15
14
13
19
20
21
22
23
24
I
30
29
28
27
26
25
31
32
33
34
35
36

20-I

F-1-A

County Missoula

Farm Checked: Date 7-22-59

By Robert Peter

STATE OF MONTANA
STATE ENGINEERS OFFICE
Water Resources Survey

T. 16N R. 19W Plat No. 27

Photo No. 5P-93

Legal Land Owner Howard W. Neal Address Arlee, Montana

Operator Same Address

Water is deliverd by:— 1. Private System; 2. Ditch Company; 3. State Project; X 4. Federal Project; 5. Irrigation District

If under Ditch Company, Irrigation District, or Government Project, state the number of shares or inches, acre feet, as the case may be in said system

App. No. Decree No.	NAME OF APPROPRIATOR TO WHOM DECREED	NAME OF STREAM	Date App. Date Priority	Miner's Inches	In Use	NAME OF DITCH (Water Delivered By)	No.	R/F	P/G/S	Present Irr. Acres	Irrigable Acres
See Agency Rights		Jocko River				"E" Canal U. S. Bureau					
						Indian Affairs	4	R		37	0
A-6	U. S. A.	Agency Creek	10-10-13	4000	Part						
A-56	U. S. A.	Big Knife Creek	8-1-10	4000	Part						
A-1753	U. S. A.	Unnamed Creek	10-9-13	2000	Part						
A-1754	U. S. A.	Unnamed Creek	10-9-13	2000	Part						
A-1755	U. S. A.	Unnamed Creek	10-9-13	4000	Part						

NOTE: R—Denotes Regular Irrigation. F—Flood Irrigation. P—Water diverted by means of pumping. G—Water diverted by gravity. S—Stored Water.

Condition of System Good Topography Bench River Basin Columbia River

Adequate Supply: Yes x No Explain

Remarks 40 A. Jocko Project (Missoula Co.) 36 A. Lake County - 2.6 A. Secretarial Water Right - Lake County.

Also in:								
Plat No.	Twp.	Rge.	Plat No.	Twp.	Rge.	Plat No.	Twp.	Rge.
Plat No.	Twp.	Rge.	Plat No.	Twp.	Rge.	Plat No.	Twp.	Rge.

Information From:

Howard Neal

6	5	4	3	2	1
7	8	9	10	11	12
18	17	16	15	14	13
19	20	21	22	23	24
30	29	28	27	26	25
31	32	33	34	35	36

20-H

F1A

County Missoula

Farm Checked: Date 7-14-59

By Robert Peter

STATE OF MONTANA
STATE ENGINEERS OFFICE
Water Resources Survey

T. 16N R. 19W Plat No. 27

Photo No. 5P-02

Legal Land Owner Amelia Pearson Address Arlee, Montana

Operator Same Address

Water is deliverd by:— 1. Private System; 2. Ditch Company; 3. State Project; X 4. Federal Project; 5. Irrigation District

If under Ditch Company, Irrigation District, or Government Project, state the number of shares or inches, acre feet, as the case may be in said system

App. No. Decree No.	NAME OF APPROPRIATOR TO WHOM DECREED	NAME OF STREAM	Date App. Date Priority	Miner's Inches	In Use	NAME OF DITCH (Water Delivered By)	No.	R/F	P/G/S	Present Irr. Acres	Irrigable Acres
See Agency Rights		Jocko Agency - Big Knife Creek				"S" Canal U. S. Bureau Indian Affairs	4	R		2	0
A-6	U. S. A.	Agency Creek	10-10-13	4000	Part						
A-56	U. S. A.	Big Knife Creek	8-1-10	4000	Part						
A-1753	U. S. A.	Unnamed Creek	10-9-13	2000	Part						
A-1754	U. S. A.	Unnamed Creek	10-9-13	2000	Part						
A-1755	U. S. A.	Unnamed Creek	10-9-13	4000	Part						

NOTE: R—Denotes Regular Irrigation. F—Flood Irrigation. P—Water diverted by means of pumping. G—Water diverted by gravity. S—Stored Water.

Condition of System Good Topography Bench River Basin Columbia River

Adequate Supply: Yes X No Explain

Remarks 2 A under Project (31.93 A. Jocko Project-part

Also in:								
Plat No.	Twp.	Rge.	Plat No.	Twp.	Rge.	Plat No.	Twp.	Rge.
Plat No.	Twp.	Rge.	Plat No.	Twp.	Rge.	Plat No.	Twp.	Rge.

Information From:

Mrs. Dowd

6	5	4	3	2	1
7	8	9	10	11	12
18	17	16	15	14	13
19	20	21	22	23	24
X 30	29	28	27	26	25
31	32	33	34	35	36

30-X

F-1-A

County Missoula

Farm Checked: Date 7-14-59

By Robert Peter

STATE OF MONTANA
STATE ENGINEERS OFFICE
Water Resources Survey

T. 16N R. 19W Plat No. 27

Photo No. 5P-22

Legal Land Owner Dan Pearson Address Arlee, Montana

Operator Same Address

Water is deliverd by:— 1. Private System; 2. Ditch Company; 3. State Project; X 4. Federal Project; 5. Irrigation District

If under Ditch Company, Irrigation District, or Government Project, state the number of shares or inches, acre feet, as the case may be in said system

App. No. Decree No.	NAME OF APPROPRIATOR TO WHOM DECREED	NAME OF STREAM	Date App. Date Priority	Miner's Inches	In Use	NAME OF DITCH (Water Delivered By)	No.	R/F	P/G/S	Present Irr. Acres	Irrigable Acres
See Agency Rights		Jocko Agency - Big									
		Knife Creek				"S" Canal U. S. Bureau					
						Indian Affairs	4	R		5	0
A-6	U. S. A.	Agency Creek	10-10-13	4000	Part						
A-56	U. S. A.	Big Knife Creek	8-1-10	4000	Part						
A-1753	U. S. A.	Unnamed Creek	10-9-13	2000	Part						
A-1754	U. S. A.	Unnamed Creek	10-9-13	2000	Part						
A-1755	U. S. A.	Unnamed Creek	10-9-13	4000	Part						

NOTE: R—Denotes Regular Irrigation. F—Flood Irrigation. P—Water diverted by means of pumping. G—Water diverted by gravity. S—Stored Water.

Condition of System Good Topography Bench River Basin Columbia River

Adequate Supply: Yes X No. Explain

Remarks 5 A. under system (31.93 A. Jocko Division)

Also in: Plat No. Twp. Rge.	Plat No. Twp. Rge.	Plat No. Twp. Rge.
Plat No. Twp. Rge.	Plat No. Twp. Rge.	Plat No. Twp. Rge.

Information From:
Mrs. Dowd - Mrs Gauthier

6	5	4	3	2	1
7	8	9	10	11	12
18	17	16	15	14	13
19	20	21	22	23	24
XX 30	29	28	27	26	25
31	32	33	34	35	36

30-XX

F-1-A

County Missoula

Farm Checked: Date 7-8-59

By Robert Peter

STATE OF MONTANA
STATE ENGINEERS OFFICE
Water Resources Survey

T. 16N R. 19W. Plat No. 27

Photo No. 5P-91

Legal Land Owner Pete Pierre (Trust Land) Address Arlee, Montana

Operator Same Address

Water is deliverd by:— 1. Private System; 2. Ditch Company; 3. State Project; × 4. Federal Project; 5. Irrigation District

If under Ditch Company, Irrigation District, or Government Project, state the number of shares or inches, acre feet, as the case may be in said system

App. No. Decree No.	NAME OF APPROPRIATOR TO WHOM DECREED	NAME OF STREAM	Date App. Date Priority	Miner's Inches	In Use	NAME OF DITCH (Water Delivered By)	No.	R/F	P/G/S	Present Irr. Acres	Irrigable Acres
See Agency Rights		Jocko Agency -									
		Big Knife Creek				"S" Canal U. S. Bureau					
						Indian Affairs	4	R		87.82	0
A-6	U. S. A.	Agency Creek	10-10-13	4000	Part						
A-56	U. S. A.	Big Knife Creek	8-1-10	4000	Part						
A-1753	U. S. A.	Unnamed Creek	10-9-13	2000	Part						
A-1754	U. S. A.	Unnamed Creek	10-9-13	2000	Part						
A-1755	U. S. A.	Unnamed Creek	10-9-13	4000	Part						
A-354	U. S. A.	East Finley Creek	10- 9-13	20000	Part						

NOTE: R—Denotes Regular Irrigation. F—Flood Irrigation. P—Water diverted by means of pumping. G—Water diverted by gravity. S—Stored Water.

Condition of System Good Topography Bench River Basin Columbia River

Adequate Supply: Yes x No Explain

Remarks 70.92 A. Jocko Project.

Also in: Plat No. Twp. Rge.	Plat No. Twp. Rge.	Plat No. Twp. Rge.
Plat No. Twp. Rge.	Plat No. Twp. Rge.	Plat No. Twp. Rge.

Information From:

Pete Pierre

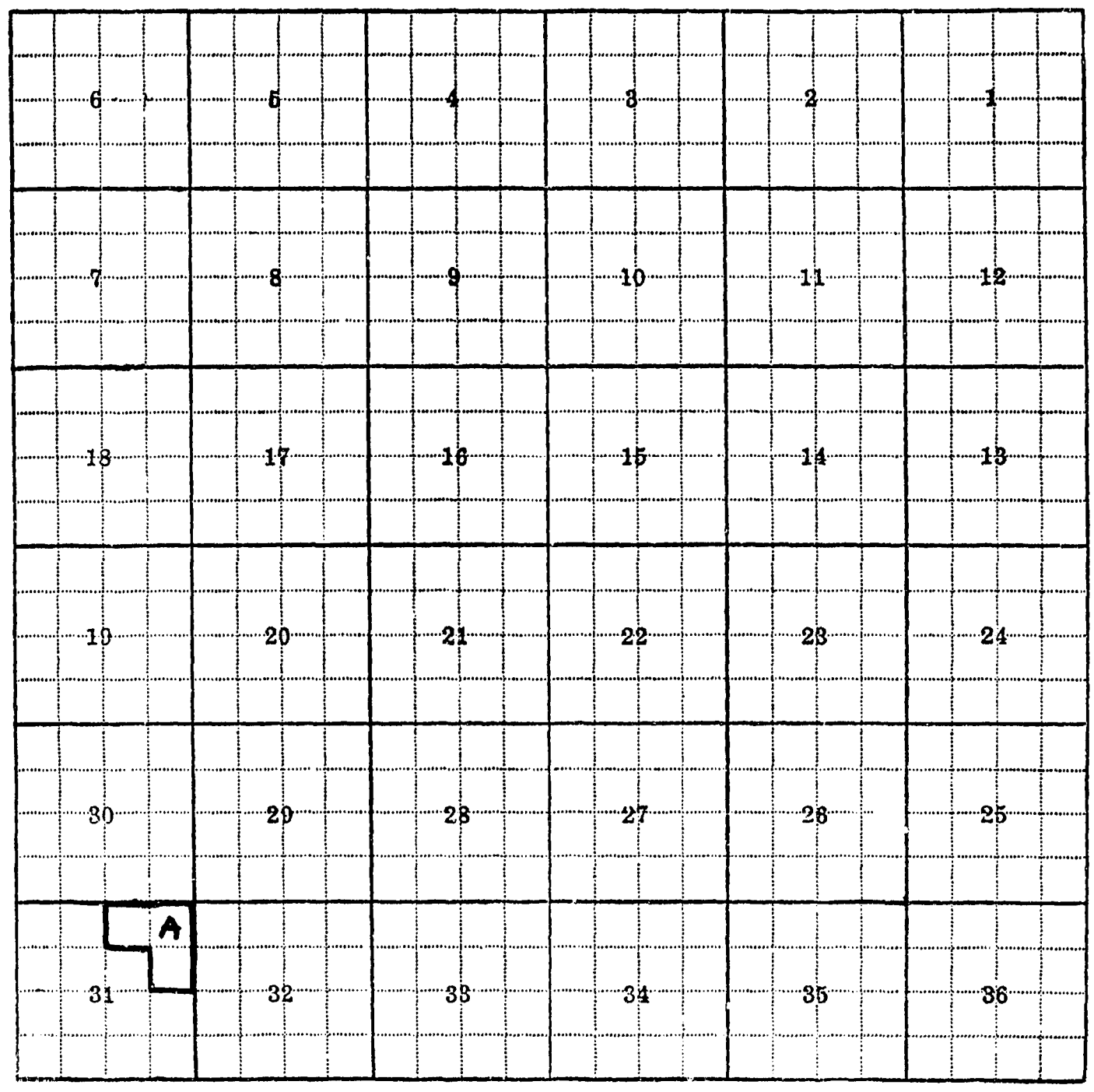
6
5
4
3
2
1
7
8
9
10
11
12
18
17
16
15
14
13
19
20
21
22
23
24
30
29
28
27
26
25
A
31
32
33
34
35
36

31-A

F-1-A

County Missoula

Farm Checked: Date 6-24-59

By Robert Peter

STATE OF MONTANA
STATE ENGINEERS OFFICE
Water Resources Survey

T. 16N R. 19W. Plat No. 27

Photo No. 5P-91, 5P-92

Legal Land Owner Charley Clyde & Elizabeth Ringer Address Arlee, Montana

Operator Same Address

Water is deliverd by:— 1. Private System; 2. Ditch Company; 3. State Project; X 4. Federal Project; 5. Irrigation District

If under Ditch Company, Irrigation District, or Government Project, state the number of shares or inches, acre feet, as the case may be in said system

App. No. Decree No.	NAME OF APPROPRIATOR TO WHOM DECREED	NAME OF STREAM	Date App. Date Priority	Miner's Inches	In Use	NAME OF DITCH (Water Delivered By)	No.	R/F	P/G/S	Present Irr. Acres	Irrigable Acres
See Agency Rights		East Finley Creek				U. S. I. S. Ditch	4	R		19	0
A-6	U. S. A.	Agency Creek	10-10-13	4000	Part						
A-1753	U. S. A.	Unnamed Creek	10-9-13	2000	Part						
A-1754	U. S. A.	Unnamed Creek	10-9-13	2000	Part						
A-1755	U. S. A.	Unnamed Creek	10-9-13	4000	Part						

NOTE: R—Denotes Regular Irrigation. F—Flood Irrigation. P—Water diverted by means of pumping. G—Water diverted by gravity. S—Stored Water.

Condition of System Good Topography Bench River Basin Columbia River

Adequate Supply: Yes X No Explain

Remarks 19.90 Flathead Irrigation Project. U. S. Indian Service Project (Jocko Division Water Rights.)
(18.30 A. in Sec. 30 + 1.60 A. in Sec. 31)

Also in: Plat No. Twp. Rge.	Plat No. Twp. Rge.	Plat No. Twp. Rge.
Plat No. Twp. Rge.	Plat No. Twp. Rge.	Plat No. Twp. Rge.

Information From:
Chas. Ringer

6	5	4	3	2	1
7	8	9	10	11	12
18	17	16	15	14	13
19	20	21	22	23	24
30 F	29	28	27	26	25
31 B	32	33	34	35	36

30-F, 31-B

F-1-A

County Missoula

Farm Checked: Date 7-21-59

By Robert Peter

STATE OF MONTANA
STATE ENGINEERS OFFICE
Water Resources Survey

T. 16N R. 19W Plat No. 27

Photo No. 2P-126

Legal Land Owner John R. & Theresa E. Saunders Address Arlee, Montana

Operator Same Address

Water is deliverd by:— 1. Private System; 2. Ditch Company; 3. State Project; X 4. Federal Project; 5. Irrigation District

If under Ditch Company, Irrigation District, or Government Project, state the number of shares or inches, acre feet, as the case may be in said system

App. No. Decree No.	NAME OF APPROPRIATOR TO WHOM DECREED	NAME OF STREAM	Date App. Date Priority	Miner's Inches	In Use	NAME OF DITCH (Water Delivered By)	No.	R/F	P/G/S	Present Irr. Acres	Irrigable Acres
See Agency Rights		Jocko Agency				"J" Canal	4	R		146.1	0
A-6	U. S. A.	Agency Creek	10-10-13	4000	Part						
A-1753	U. S. A.	Unnamed Creek	10-9-13	2000	Part						
A-1754	U. S. A.	Unnamed Creek	10-9-13	2000	Part						
A-1755	U. S. A.	Unnamed Creek	10-9-13	4000	Part						

NOTE: R—Denotes Regular Irrigation. F—Flood Irrigation. P—Water diverted by means of pumping. G—Water diverted by gravity. S—Stored Water.

Condition of System Good Topography Bench River Basin Columbia River

Adequate Supply: Yes X No Explain

Remarks 146.10 A. Flathead Irrigation Project. U. S. Indian Service Project. (Jocko Division Water Rights) Sec. 21

Also in:								
Plat No.	Twp.	Rge.	Plat No.	Twp.	Rge.	Plat No.	Twp.	Rge.
Plat No.	Twp.	Rge.	Plat No.	Twp.	Rge.	Plat No.	Twp.	Rge.

Information From:
John Saunders

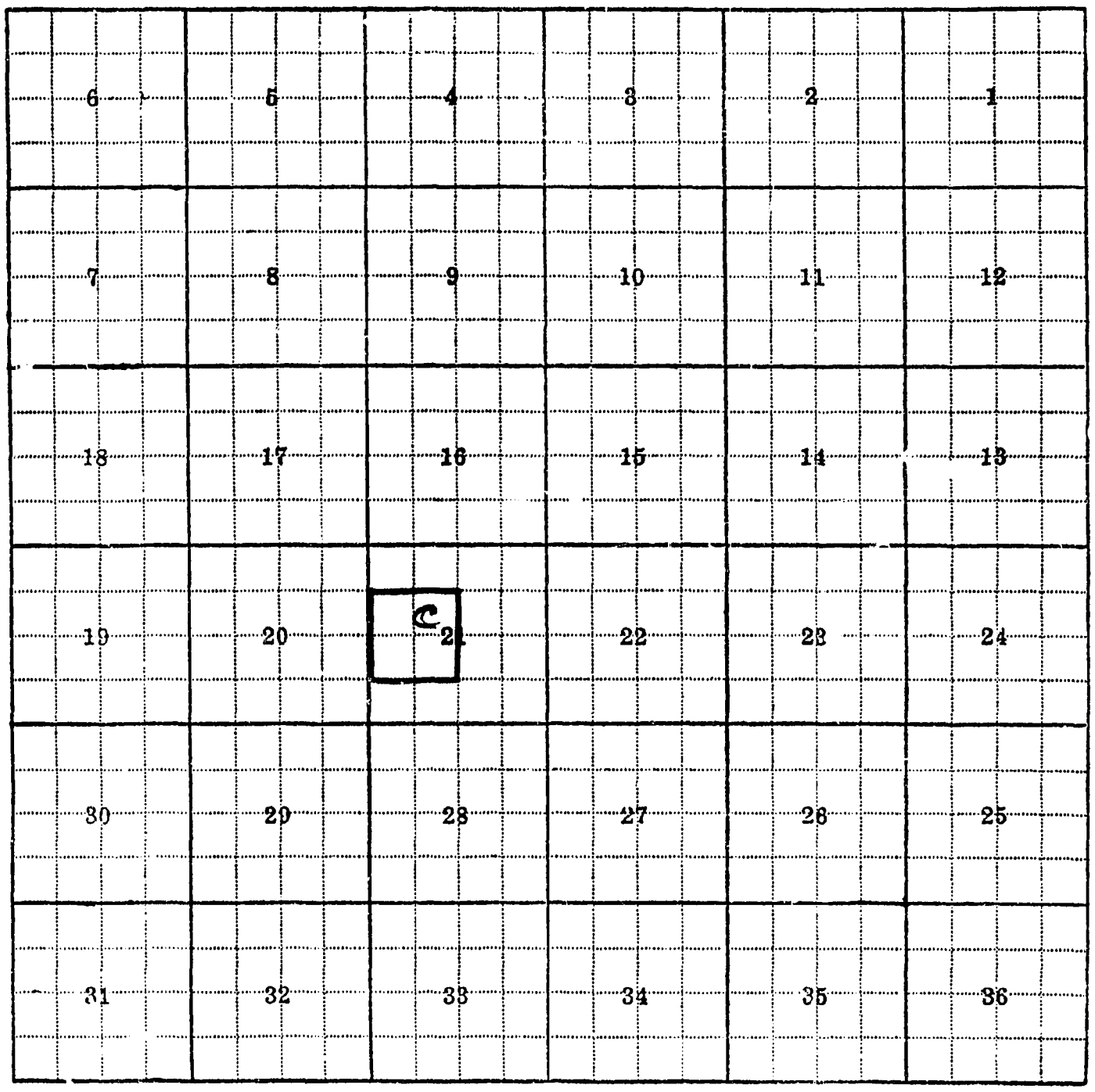
6
5
4
3
2
1
7
8
9
10
11
12
18
17
16
15
14
13
19
20
21
22
23
24
30
29
28
27
26
25
31
32
33
34
35
36

21-C

F-1-A

County Missoula

Farm Checked: Date 7-23-59

By Robert Peter

STATE OF MONTANA
STATE ENGINEERS OFFICE
Water Resources Survey

T. 16N R. 19W Plat No. 27

Photo No. 5P-93

Legal Land Owner Cecile Stevens Address Arlee, Montana

Operator Alexander Vanderburg (Trust Land) Address

Water is deliverd by:— x 1. Private System; 2. Ditch Company; 3. State Project; x 4. Federal Project; 5. Irrigation District

If under Ditch Company, Irrigation District, or Government Project, state the number of shares or inches, acre feet, as the case may be in said system

App. No. Decree No.	NAME OF APPROPRIATOR TO WHOM DECREED	NAME OF STREAM	Date App. Date Priority	Miner's Inches	In Use	NAME OF DITCH (Water Delivered By)	No.	R/F	P/G/S	Present Irr. Acres	Irrigable Acres
A-1790	Rosalie Vanderburg	Finley Creek	1895	71.6							
				Ac.	Part	Vanderburg D.	1	R		10	0

NOTE: R—Denotes Regular Irrigation. F—Flood Irrigation. P—Water diverted by means of pumping. G—Water diverted by gravity. S—Stored Water.

Condition of System Good Topography Bench River Basin Columbia River

Adequate Supply: Yes x No Explain

Remarks A-1790 - Secretarial Water Right

See Flathead Irrigation Project for water rights.

Also in: Plat No. Twp. Rge.	Plat No. Twp. Rge.	Plat No. Twp. Rge.
Plat No. Twp. Rge.	Plat No. Twp. Rge.	Plat No. Twp. Rge.

Information From:
Alexander Vanderburg

6	5	4	3	2	1
7	8	9	10	11	12
18	17	16	15	14	13
E					
19	20	21	22	23	24
30	29	28	27	26	25
31	32	33	34	35	36

19-E

F-1-A

County Missoula

Farm Checked: Date 7-23-59

By Robert Peter

STATE OF MONTANA
STATE ENGINEERS OFFICE
Water Resources Survey

T 16N R 19W Plat No. 27

Photo No. 5P-93, 5P-92

Legal Land Owner Mary Ann Topsseh (Combs) Address Arlee, Montana

Operator Abel Combs Address

Water is deliverd by:— X 1. Private System; 2. Ditch Company; 3. State Project; X 4. Federal Project; 5. Irrigation District

If under Ditch Company, Irrigation District, or Government Project, state the number of shares or inches, acre feet, as the case may be in said system

App. No. Decree No.	NAME OF APPROPRIATOR TO WHOM DECREED	NAME OF STREAM	Date App. Date Priority	Miner's Inches	In Use	NAME OF DITCH (Water Delivered By)	No.	R/F	P/G/S	Present Irr. Acres	Irrigable Acres
A-1786	Charlo Vanderburg	Finley Creek	1895	7.2 Ac.	Yes	Lumpry Ditch	1	R		38	0
See Agency Rights		Jocko Agency-Big Knife Creek				"S" Canal U. S. Bureau Indian Affairs	4	R		20	0
No filing		Waste				Culvert under road	1	F		6	0
A-6	U. S. A.	Agency Creek	10-10-13	4000	Part						
A-56	U. S. A.	Big Knife Creek	8-1-10	4000	Part						
A-1753	U. S. A.	Unnamed Creek	10-9-13	2000	Part						
A-1754	U. S. A.	Unnamed Creek	10-9-13	2000	Part						
A-1755	U. S. A.	Unnamed Creek	10-9-13	4000	Part						

NOTE: R—Denotes Regular Irrigation: F—Flood Irrigation. P—Water diverted by means of pumping. G—Water diverted by gravity. S—Stored Water.

Condition of System Good Topography Bench River Basin Columbia River

Adequate Supply: Yes X No Explain

Remarks 62.64 A. Jocko Division
A-1786 - Secretarial Water Right.

Also in:					
Plat No. 27	Twp. 16N	Rge. 19W	Plat No.	Twp.	Rge.
Plat No.	Twp.	Rge.	Plat No.	Twp.	Rge.

Information From:
Abel Combs


6
5
4
3
2
1
7
8
9
10
11
12
18
17
16
15
14
13
C
19
20
21
22
23
24
C
B
30
29
28
27
26
25
B
31
32
33
34
35
36

19-C, 30-B

F-1-A

County Missoula

Farm Checked: Date 7-22-59

By Robert Peter

STATE OF MONTANA
STATE ENGINEERS OFFICE
Water Resources Survey

T. 16N R. 19W Plat No. 27

Photo No. 5P-93

Legal Land Owner Tribal Land Address

Operator Eugene McLeod Arlee, Montana

Water is delivered by:— 1. Private System; 2. Ditch Company; 3. State Project; X 4. Federal Project; 5. Irrigation District

If under Ditch Company, Irrigation District, or Government Project, state the number of shares or inches, or feet, as the case may be in said system

App. No. Decree No.	NAME OF APPROPRIATOR TO WHOM DECREED	NAME OF STREAM	Date App. Date Priority	Miner's Inches	In Use	NAME OF DITCH (Water Delivered By)	No.	R/F	P/G/S	Present Irr. Acres	Irrigable Acres
See Agency Rights		Jocko-Big Knife Cr.				"J" Canal U. S. Bureau					
						Indian Affairs	4	R		61.44	0
A-6	U. S. A.	Agency Creek	10-10-13	4000	Part						
A-56	U. S. A.	Big Knife Creek	8-1-10	4000	Part						
A-1753	U. S. A.	Unnamed Creek	10-9-13	2000	Part						
A-1754	U. S. A.	Unnamed Creek	10-9-13	2000	Part						
A-1755	U. S. A.	Unnamed Creek	10-9-13	4000	Part						
A-1766	Charles Finley	Agency Creek	1881	13							
				Ac.	No-~~Part~~						

NOTE: R—Denotes Regular Irrigation. F—Flood Irrigation. P—Water diverted by means of pumping. G—Water diverted by gravity. S—Stored Water.

Condition of System Good Topography Bench River Basin Columbia River

Adequate Supply: Yes X No Explain

Remarks 61.44 Acres Jocko Division

Also in:								
Plat No.	Twp.	Rge.	Plat No.	Twp.	Rge.	Plat No.	Twp.	Rge.
Plat No.	Twp.	Rge.	Plat No.	Twp.	Rge.	Plat No.	Twp.	Rge.

Information From:
Eugene McLeod

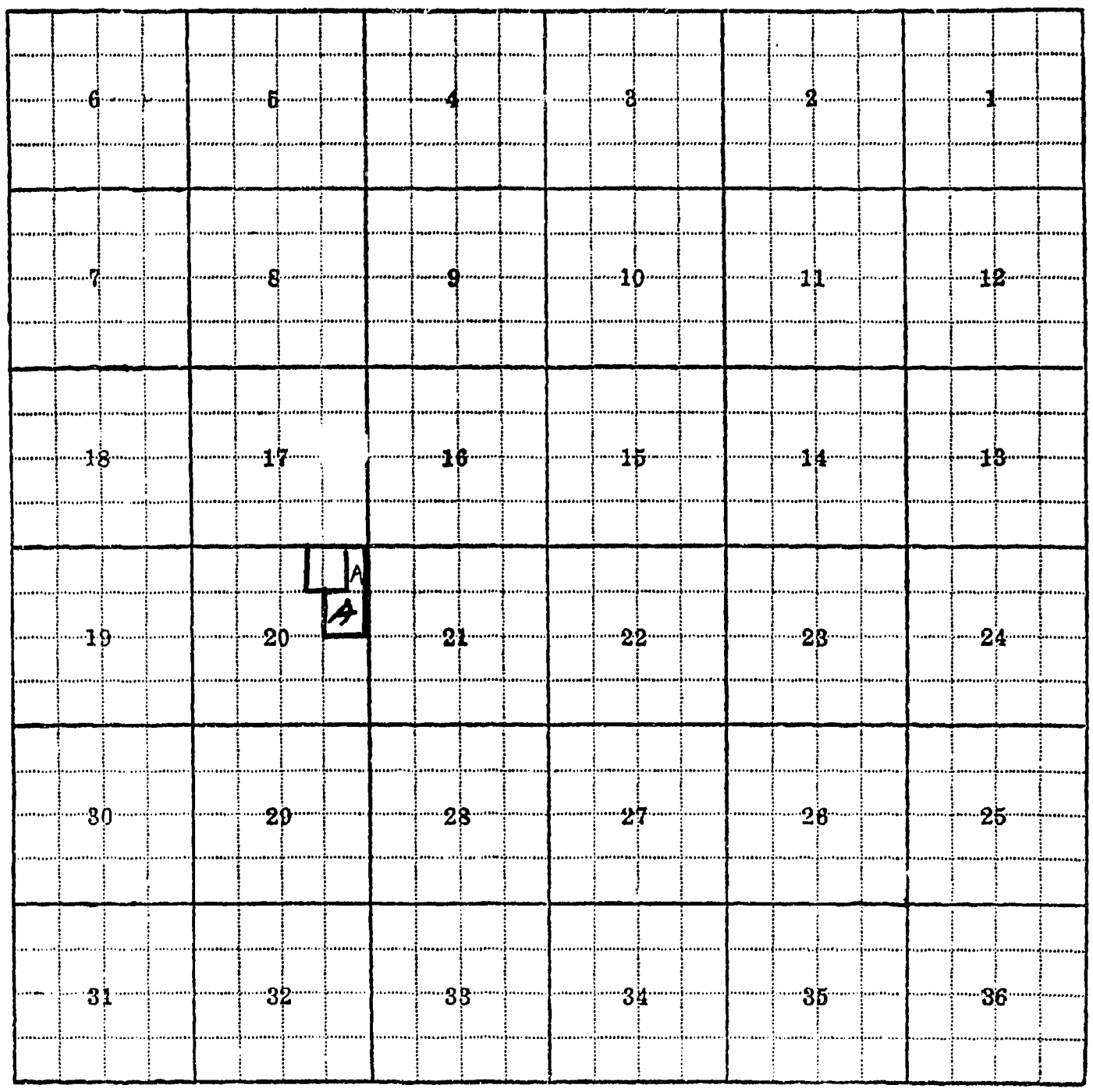

20-A

☐ McCleod Land

☐ Tribal land leased by McCleod.

F-1-A

County Missoula

Farm Checked: Date 7-23-59

By Robert Peter

STATE OF MONTANA
STATE ENGINEERS OFFICE
Water Resources Survey

T. 16N R. 19W Plat No. 27

Photo No. 5P-93

Legal Land Owner Alexander Vanderburg (Trust Land) Address Arlee, Montana

Operator Same Address

Water is deliverd by:— 1. Private System; 2. Ditch Company; 3. State Project; X 4. Federal Project; 5. Irrigation District

If under Ditch Company, Irrigation District, or Government Project, state the number of shares or inches, acre feet, as the case may be in said system

App. No. Decree No.	NAME OF APPROPRIATOR TO WHOM DECREED	NAME OF STREAM	Date App. Date Priority	Miner's Inches	In Use	NAME OF DITCH (Water Delivered By)	No.	R/F	P/G/S	Present Irr. Acres	Irrigable Acres
A-1791	Victor Vanderburg	Finley Creek	1895	46.8 Ac.	Yes)						
A-1790	Rosalie Vanderburg	Finley Creek	1895	71.6 Ac.	Part)						
A-1787	Joseph Vanderburg	Finley Creek	1895	7.5 Ac.	Part)	Vanderburg Ditch	1	R		45	0

NOTE: R—Denotes Regular Irrigation. F—Flood Irrigation. P—Water diverted by means of pumping. G—Water diverted by gravity. S—Stored Water.

Condition of System Good Topography Bench River Basin Columbia River

Adequate Supply: Yes X No Explain

Remarks 46.8 Secretarial Water Right
1.0 Jocko Division - Not delivered) See Flathead Irrigation Project for water rights.
A-1791)Secretarial Water Right)
A-1790)
A-1787)

Also in: Plat No. Twp. Rge.	Plat No. Twp. Rge.	Plat No. Twp. Rge.
Plat No. Twp. Rge.	Plat No. Twp. Rge.	Plat No. Twp. Rge.

Information From:
Alexander Vanderburg

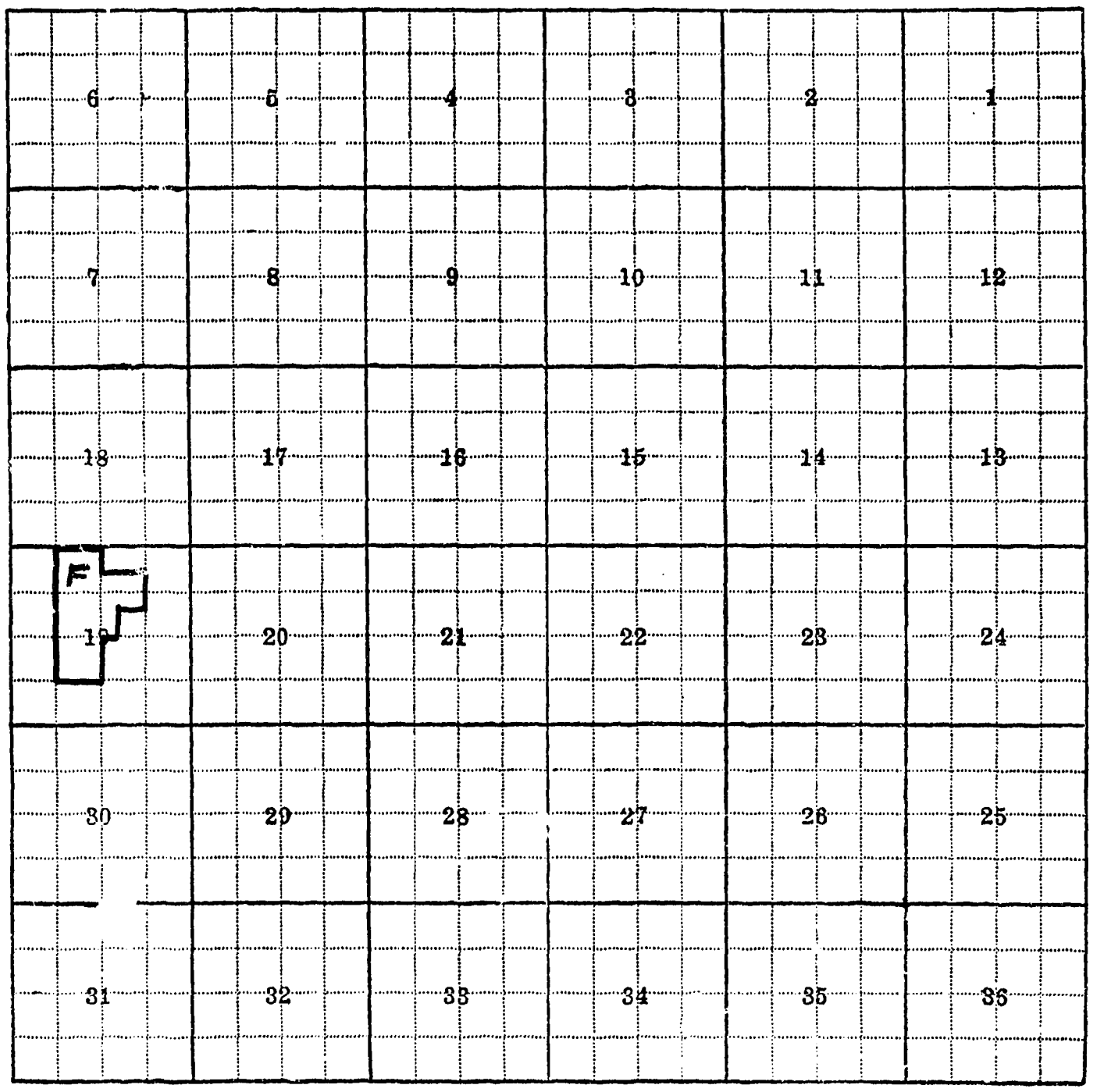
6
5
4
3
2
1
7
8
9
10
11
12
18
17
16
15
14
13
F
19
20
21
22
23
24
30
29
28
27
26
25
31
32
33
34
35
36

19-F

F-1-A

County Missoula

Farm Checked: Date 7-23-59

By Robert Peter

STATE OF MONTANA
STATE ENGINEERS OFFICE
Water Resources Survey

T. 16N R. 19W Plat No. 27

Photo No. 5P-93

Legal Land Owner Caroline Vanderburg Address Arlee, Montana

Operator Alexander Vanderburg (Trust) Address

Water is deliverd by:— 1. Private System; 2. Ditch Company; 3. State Project; X 4. Federal Project; 5. Irrigation District

If under Ditch Company, Irrigation District, or Government Project, state the number of shares or inches, acre feet, as the case may be in said system

App. No. Decree No.	NAME OF APPROPRIATOR TO WHOM DECREED	NAME OF STREAM	Date App. Date Priority	Miner's Inches	In Use	NAME OF DITCH (Water Delivered By)	No.	R/F	P/G/S	Present Irr. Acres	Irrigable Acres
A-1790	Rosalie Vanderburg	Finley Creek	1895	71.6	[illegible]						
				Ac.	Part	Vanderburg Ditch	1	R		10	0

NOTE: R—Denotes Regular Irrigation. F—Flood Irrigation. P—Water diverted by means of pumping G—Water diverted by gravity, S—Stored Water.

Condition of System Good Topography Bench River Basin Columbia River

Adequate Supply: Yes X No. Explain

Remarks A-1790 Secretarial Water Right.

See Flathead Irrigation Project for water rights.

Also in:								
Plat No.	Twp.	Rge.	Plat No.	Twp.	Rge.	Plat No.	Twp.	Rge.
Plat No.	Twp.	Rge.	Plat No.	Twp.	Rge.	Plat No.	Twp.	Rge.

Information From:

Alexander Vanderburg

6	5	4	3	2	1
7	8	9	10	11	12
18	17	16	15	14	13
19	20	21	22	23	24
30	29	28	27	26	25
31	32	33	34	35	36

19-G

F-1-A

County Missoula

Farm Checked: Date 7-23-59

By Robert Peter

STATE OF MONTANA
STATE ENGINEERS OFFICE
Water Resources Survey

T 16N R 19W Plat No. 27

Photo No. 5P-93

Legal Land Owner Jerome Vanderburg Address Arlee, Montana

Operator Same (Trust Land) Address

Water is deliverd by:— X 1. Private System; 2. Ditch Company; 3. State Project; X 4. Federal Project; 5. Irrigation District

If under Ditch Company, Irrigation District, or Government Project, state the number of shares or inches, acre feet, as the case may be in said system

App. No. Decree No.	NAME OF APPROPRIATOR TO WHOM DECREED	NAME OF STREAM	Date App. Date Priority	Miner's Inches	In Use	NAME OF DITCH (Water Delivered By)	No.	R/F	P/G/S	Present Irr. Acres	Irrigable Acres
A-1790	Rosalie Vanderburg	Finley Creek	1895	71.6							
				Ac. Part)							
A-1787	Joseph Vanderburg	Finley Creek	1895	7.5	)						
				Ac. Part)		Vanderburg Ditch	1	R		14	0
See Agency Rights		Jocko				"E" Canal U. S. Bureau					
						Indian Affairs	4				5

NOTE: R—Denotes Regular Irrigation. F—Flood Irrigation. P—Water diverted by means of pumping. G—Water diverted by gravity. S—Stored Water.

Condition of System Topography River Basin Columbia River

Adequate Supply: Yes No Explain

Remarks A-1790)
A-1787) Secretarial Water Rights
See Flathead Irrigation Project for water rights.

Also in: Plat No. Twp. Rge.	Plat No. Twp. Rge.	Plat No. Twp. Rge.
Plat No. Twp. Rge.	Plat No. Twp. Rge.	Plat No. Twp. Rge.

Information From:
Alexander Vanderburg

6	5	4	3	2	1
7	8	9	10	11	12
18	17	16	15	14	13
19	20	21	22	23	24
30	29	28	27	26	25
31	32	33	34	35	36

19-H

F-1-A

County Missoula

Farm Checked: Date 7-9-59

By Robert Peter

STATE OF MONTANA
STATE ENGINEERS OFFICE
Water Resources Survey

T 16N R 19W Plat No. 27

Photo No. 2P-125

Legal Land Owner Carl & Daisy Wetzsteon Address

Operator W. B. Brockway - buying Address Arlee, Montana

Water is deliverd by:— X 1. Private System; 2. Ditch Company; 3. State Project; X 4. Federal Project; 5. Irrigation District

If under Ditch Company, Irrigation District, or Government Project, state the number of shares or inches, acre feet, as the case may be in said system

App. No. Decree No.	NAME OF APPROPRIATOR TO WHOM DECREED	NAME OF STREAM	Date App. Date Priority	Miner's Inches	In Use	NAME OF DITCH (Water Delivered By)	No.	R/F	P/G/S	Present Irr. Acres	Irrigable Acres
See Agency Rights		E. Finley Creek				"N" Canal	4	R		30.07	0
A-811	Frank McClure	McClure Creek	6-15-10	80	Yes)						
A-1794	Frank McClure	McClure Creek	1886	63.2	)						
				AC.	Yes)	McClure Ditches	1	R		43	0
A-6	U. S. A.	Agency Creek	10-10-13	4000	Part						
A-1753	U. S. A.	Unnamed Creek	10-9-13	2000	Part						
A-1754	U. S. A.	Unnamed Creek	10-9-13	2000	Part						
A-1755	U. S. A.	Unnamed Creek	10-9-13	4000	Part						

NOTE: R—Denotes Regular Irrigation. F—Flood Irrigation. P—Water diverted by means of pumping. G—Water diverted by gravity. S—Stored Water.

Condition of System Good Topography Bench River Basin Columbia River

Adequate Supply: Yes X No Explain

Remarks 2.39 Jocko Division.
½ of 38.99 Jocko Division
½ of 16.38 Jocko Division
A-1794 Secretarial Water Right.

Also in: Plat No. Twp. Rge.	Plat No. Twp. Rge.	Plat No. Twp. Rge.
Plat No. Twp. Rge.	Plat No. Twp. Rge.	Plat No. Twp. Rge.

Information From:

W. B. Brockway

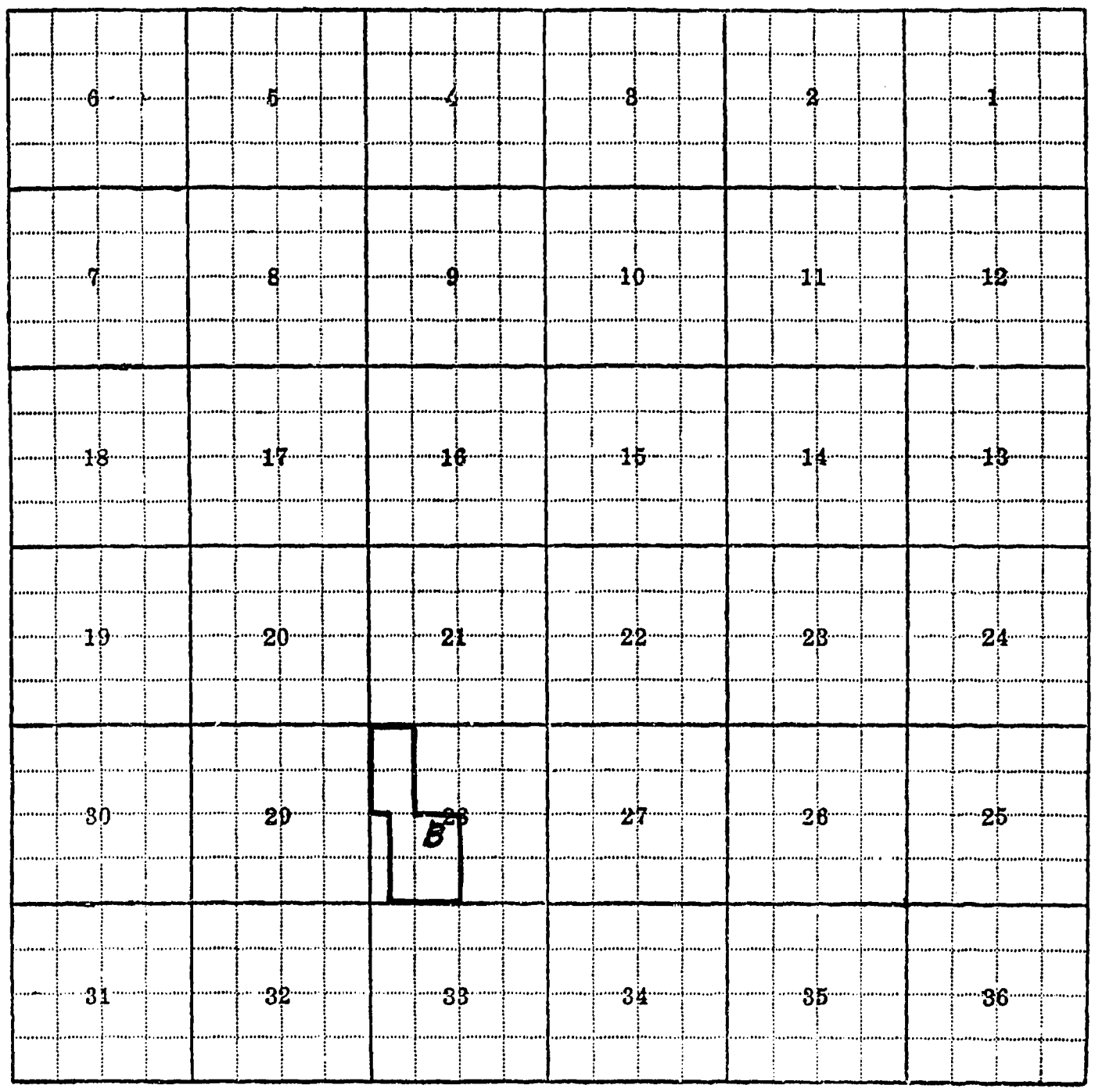
6
5
4
3
2
1
7
8
9
10
11
12
18
17
16
15
14
13
19
20
21
22
23
24
30
29
28
B
27
26
25
31
32
33
34
35
36

28-B