F-1-A

County Missoula

STATE OF MONTANA

STATE ENGINEERS OFFICE

Water Resources Survey

T 16N R 20W Plat No. 26

Farm Checked: Date 7-29-59

Photo No. 2P-36

By Robert Peter

Legal Land Owner Edward L. Dickey Address

Operator D. E. Hanson-buying Address Arlee, Montana

Water is deliverd by:— 1. Private System; 2. Ditch Company; 3. State Project; X 4. Federal Project; 5. Irrigation District

If under Ditch Company, Irrigation District, or Government Project, state the number of shares or inches, acre feet, as the case may be in said system

App. No. Decree No.	NAME OF APPROPRIATOR TO WHOM DECREED	NAME OF STREAM	Date App. Date Priority	Miner's Inches	In Use	NAME OF DITCH (Water Delivered By)	No.	R/F	P/G/S	Present Irr. Acres	Irrigable Acres
See											
agency											
rights		Jocko River				"E" Canal U. S. Bureau					
						Indian Affairs	4	R		38.22	0
A-5	U. S. A.	Agency Creek	10-9-13	4000	Part						
A-56	U. S. A.	Big Knife Creek	8-1-10	4000	Part						

NOTE: R—Denotes Regular Irrigation. F—Flood Irrigation. P—Water diverted by means of pumping. G—Water diverted by gravity. S—Stored Water.

Condition of System Good Topography Bench River Basin Columbia River

Adequate Supply: Yes X No Explain

Remarks 38.22 A. Jocko Project (trust land)

Also in: Plat No. Twp. Rge. Plat No. Twp. Rge. Plat No. Twp. Rge.
Plat No. Twp. Rge. Plat No. Twp. Rge. Plat No. Twp. Rge.

Information From:
Mrs. Hansen


6
5
4
3
2
1
7
8
9
10
11
12
18
17
16
15
14
13
19
20
21
22
23
24
B
30
29
28
27
26
25
31
32
33
34
35
36

24=B

P-1-A—5M—1-62—74448

County Missoula

Farm Checked: Date 7-29-59

By Pete

STATE OF MONTANA
STATE ENGINEERS OFFICE
Water Resources Survey

T 16N R 20W Plat No. 26

Photo No. 2P-36

Legal Land Owner Edward L. Dickey Address

Operator D.F. Hanson (Buying) Address Arlee

Water is delivered by:— 1. Private System; 2. Ditch Company; 3. State Project; 4. Federal Project; 5. Irrigation District

App. No. Decree No.	NAME OF APPROPRIATOR TO WHOM DECREED	NAME OF STREAM	Date App. Date Priority	Miner's Inches	In Use	NAME OF DITCH (Water Delivered By)	No.	R/F	Present Irr. Acres	Irrigabl Acres
See Agency										
Rights		Jocko River				"E" Canal U.S. Bureau				
						of Indian Affairs	4	R	38.22	--
A-5	U.S.A.	Agency Creek	10-9-13	4000	Yes-Part					
A-56	U.S.A.	Big Knife Creek	8-1-10	4000	Yes-Part					

NOTE: R—Denotes Regular Irrigation. F—Flood Irrigation.

Adequate Supply: Yes X No Explain

Remarks

38.22 A. Jocko Project (Trust Land)

River Basin

Also in: Plat No. Twp. Rge.	Plat No. Twp. Rge.	Plat No. Twp. Rge.
Plat No. Twp. Rge.	Plat No. Twp. Rge.	Plat No. Twp. Rge.

Information From:

Mrs. Hanson



Land Ownership .....

.....

.....

F-1-A

County Missoula

STATE OF MONTANA

STATE ENGINEERS OFFICE

Water Resources Survey

T. 16N R. 20W Plat No. 26

Farm Checked: Date 6-22-59

Photo No. 2P-34

By Robert Peter

Legal Land Owner Fred Doney Address Arlee, Montana

Operator Same Address

Water is delivered by: X 1. Private System; 2. Ditch Company; 3. State Project; 4. Federal Project; 5. Irrigation District

If under Ditch Company, Irrigation District, or Government Project, state the number of shares or inches, acre feet, as the case may be in said system

App. No. Decree No.	NAME OF APPROPRIATOR TO WHOM DECREED	NAME OF STREAM	Date App. Date Priority	Miner's Inches	In Use	NAME OF DITCH (Water Delivered By)	No.	R/F	P/G/S	Present Irr. Acres	Irrigable Acres
A-351	Jabez & Stella Doney	Br. Finley Creek	1-20-14	160	Yes						
A-352	Jabez & Stella Doney	Br. Finley Creek	1-20-14	70	Yes	Doney Ditches	1	F		37	0
A-1798	Lasaw Kaltomee	Unnamed Creek	1893	---							

NOTE: R—Denotes Regular Irrigation. F—Flood Irrigation. P—Water diverted by means of pumping. G—Water diverted by gravity. S—Stored Water.

Condition of System Fair Topography Creek Bottom River Basin 76 Columbia River

Adequate Supply: Yes X No Explain

Remarks A-1798 = Secretarial Water Rights - may be same stream filed on by Mr. Doney. (trust land)

Also in: Plat No.	Twp.	Rge.	Plat No.	Twp.	Rge.	Plat No.	Twp.	Rge.
Plat No.	Twp.	Rge.	Plat No.	Twp.	Rge.	Plat No.	Twp.	Rge.

Information From: Fred Doney


6
5
4
3
2
1
7
8
9
10
11
12
18
17
16
15
14
13
19
20
21
22
23
24
30
29
28
27
26
25
31
32
33
34
35
36
B
C
C

35-B, 36-C

F-1-A

County Missoula

STATE OF MONTANA

STATE ENGINEERS OFFICE

Water Resources Survey

T. 16N R. 20W Plat No. 26

Farm Checked: Date 7-24-59

Photo No. 2P-36

By Robert Peter

Legal Land Owner Ignatius Grango Address

Operator Mickey Couture - buying (trust land) Address Arlee, Montana

Water is deliverd by: X 1. Private System; 2. Ditch Company; 3. State Project; 4. Federal Project; 5. Irrigation District

If under Ditch Company, Irrigation District, or Government Project, state the number of shares or inches, acre feet, as the case may be in said system

App. No. Decree No.	NAME OF APPROPRIATOR TO WHOM DECREED	NAME OF STREAM	Date App. Date Priority	Miner's Inches	In Use	NAME OF DITCH (Water Delivered By)	No.	R/F	P/G/S	Present Irr. Acres	Irrigable Acres
A-1776	Mary Ashley	Finley Creek	1883	51.4							
				Ac.	Yes	Ashely Ditch	1	R		40	0

NOTE: R—Denotes Regular Irrigation. F—Flood Irrigation. P—Water diverted by means of pumping. G—Water diverted by gravity. S—Stored Water.

Condition of System Good Topography Greek Bottom River Basin Columbia River

Adequate Supply: Yes No X Explain

Remarks A-1776 - Secretarial Water Rights.
31.6 listed - uses 40 acres - Jocko Division - Secreterial Water Right.

Also in: Plat No. Twp. Rge. Plat No. Twp. Rge. Plat No. Twp. Rge.
Plat No. Twp. Rge. Plat No. Twp. Rge. Plat No. Twp. Rge.

Information From:
Mickey Couture

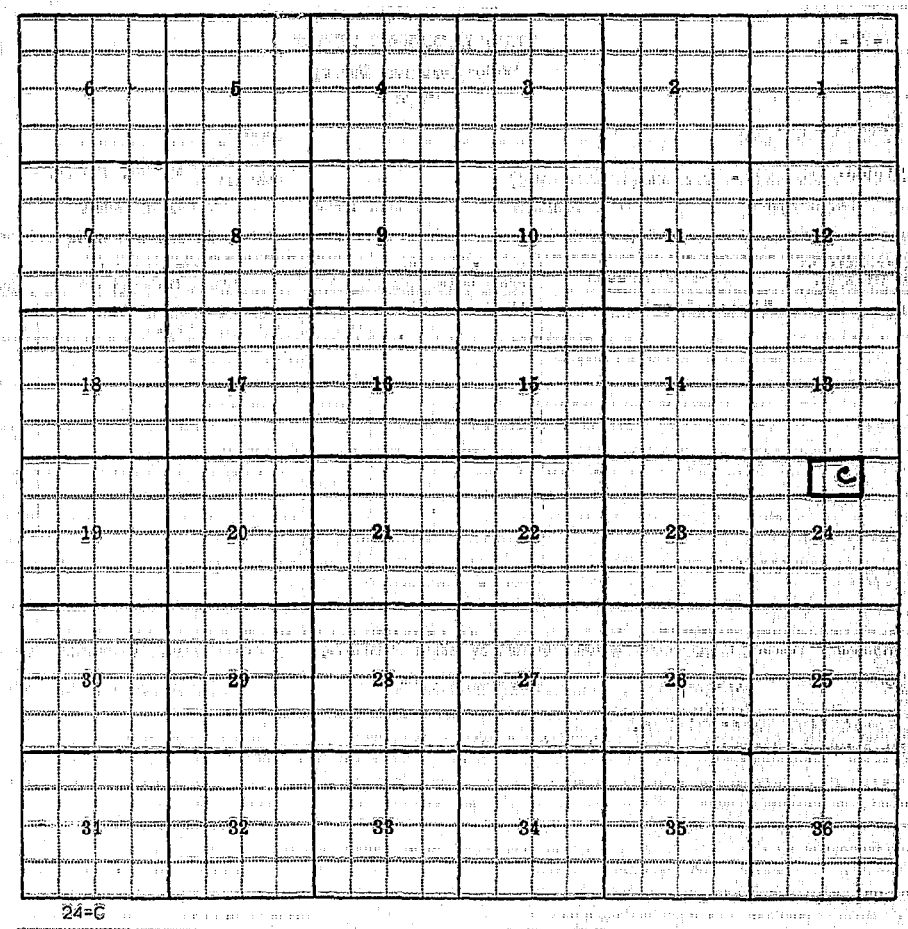
6
5
4
3
2
1
7
8
9
10
11
12
18
17
16
15
14
13
19
20
21
22
23
24
30
29
28
27
26
25
31
32
33
34
35
36

24=C

F-1-A

County Missoula

Farm Checked: Date 7-24-59

By Robert Peter

STATE OF MONTANA
STATE ENGINEERS OFFICE
Water Resources Survey

T 16N R 20W Plat No. 26

Photo No. 2P-36

Legal Land Owner Mary G. Keenan Address

Operator Mary Vandenbary (trust land) Address Arlee

Water is delivered by: X 1. Private System; 2. Ditch Company; 3. State Project; 4. Federal Project; 5. Irrigation District

If under Ditch Company, Irrigation District, or Government Project, state the number of shares or inches, acre feet, as the case may be in each system

App. No. Decree No.	NAME OF APPROPRIATOR TO WHOM DECREED	NAME OF STREAM	Date App. Date Priority	Miner's Inches	In Use	NAME OF DITCH (Water Delivered By)	No.	R/F	P/G/S	Presumed Irr. Acres	Irrigable Acres
A-1785	Joseph Pokerjim	Finley Creek	1883	10.4 ac.	Yes	Ashley Ditch	1	F		13	0

NOTE: R—Denotes Regular Irrigation. F—Flood Irrigation. P—Water diverted by means of pumping. G—Water diverted by gravity. S—Stored Water.

Condition of System Good Topography Creek Bottom River Basin Columbia River

Adequate Supply: Yes No x Explain

Remarks A-1785 Secretarial Water Rights
20.40 listed Jocko Division - not delivered.

Also in: Plat No. Twp. Rge.	Plat No. Twp. Rge.	Plat No. Twp. Rge.
Plat No. Twp. Rge.	Plat No. Twp. Rge.	Plat No. Twp. Rge.

Information From:
Mary Vandenburg.


6
5
4
3
2
1
7
8
9
10
11
12
18
17
16
15
14
13
19
20
21
22
23
24
D
30
29
28
27
26
25
31
32
33
34
35
36

24-D

F-1-A

County: Missoula

STATE OF MONTANA

T 16N R 20W Plat No. 26

Farm Checked: Date 7-24-59

STATE ENGINEERS OFFICE

Photo No. 2P-36

Water Resources Survey

By Robert Peter

Legal Land Owner Andrew Ninepipe - (James Couture-buying) Address Butte, Montana

Operator Jessa Couture Address Arlee, Montana

Water is deliverd by:— 1. Private System; 2. Ditch Company; 3. State Project; X 4. Federal Project; 5. Irrigation District

If under Ditch Company, Irrigation District, or Government Project, state the number of shares or inches, acre feet, as the case may be in said system

App. No. Decree No.	NAME OF APPROPRIATOR TO WHOM DECREED	NAME OF STREAM	Date App. Date Priority	Miner's Inches	In Use	NAME OF DITCH (Water Delivered By)	No.	R/F	P/G/S	Present Irr. Acres	Irrigable Acres
See											
agency											
rights		Jocko-agency-Big									
		Knife				"E" Canal - U. S.					
						Bureau Indian Affairs	4	R		25.35	0
A-5	U. S. A.	Agency Creek	10-9-13	4000	Part						
A-56	U. S. A.	Big Knife Creek	8-1-10	4000	Part						

NOTE: R—Denotes Regular Irrigation. F—Flood Irrigation. P—Water diverted by means of pumping. G—Water diverted by gravity. S—Stored Water.

Condition of System ..... Topography ..... River Basin Columbia River

Adequate Supply: Yes..... No..... Explain .....

Remarks 25.35 A. - Flathead Irrigation Project U. S. Indian Service Project (trust land) (Jocko Division water rights. 18.75 A. in Sec. 23 & 6.6 A. in Sec. 24. = 25.35.

Also in: Plat No..... Twp..... Rge.....	Plat No..... Twp..... Rge.....	Plat No..... Twp..... Rge.....
Plat No..... Twp..... Rge.....	Plat No..... Twp..... Rge.....	Plat No..... Twp..... Rge.....

Information From:

Mickey Couture

Plat No. 26

District

Present Irr. Acres	Irrigable Acres
25.35	0

er

ter rights,

r

re

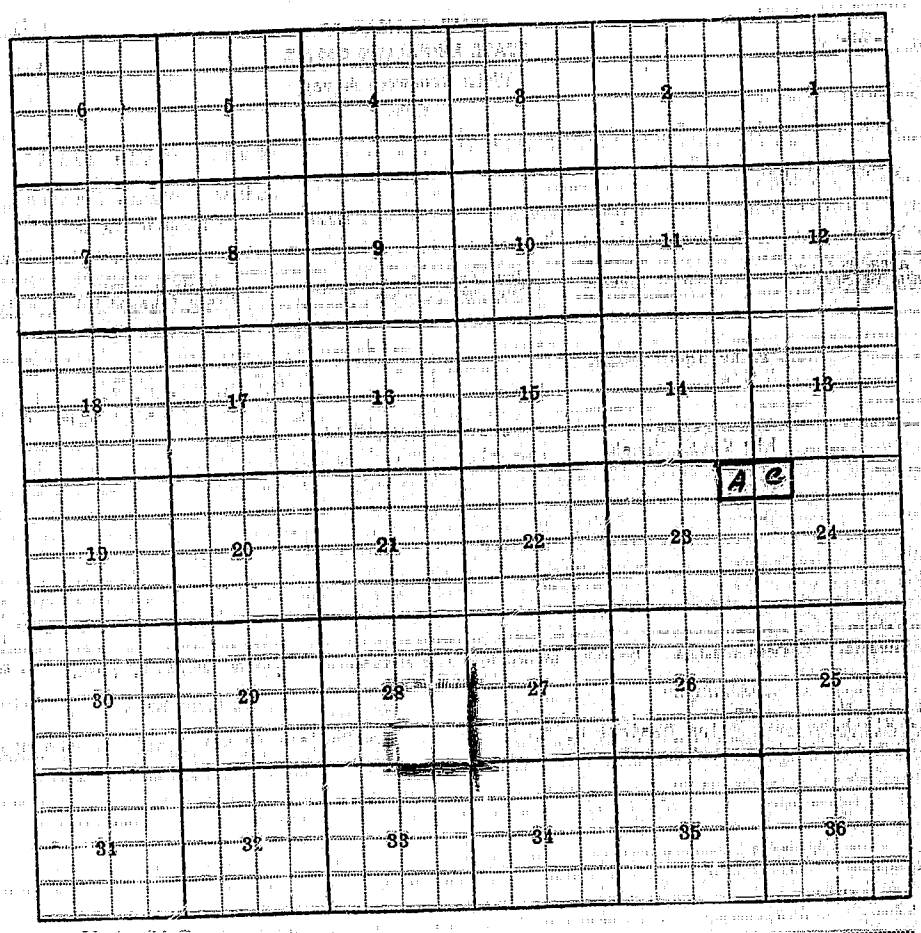

23-A; 24-C

F-1-A

County Missoula

STATE OF MONTANA
STATE ENGINEERS OFFICE
Water Resources Survey

T. 16N R. 20W Plat No. 26

Farm Checked: Date 7-28-59

Photo No. 28-36

By Robert Peter

Legal Land Owner Louis & Andrew Ninepipe Address

Operator Carl Bruner (trust land) Address Arlee, Montana

Water is delivered by:— 1. Private System; 2. Ditch Company; 3. State Project; x 4. Federal Project; 5. Irrigation District

If under Ditch Company, Irrigation District, or Government Project, state the number of shares or inches, acre feet, as the case may be in said system

App. No. Decree No.	NAME OF APPROPRIATOR TO WHOM DECREED	NAME OF STREAM	Date App. Date Priority	Miner's Inches	In Use	NAME OF DITCH (Water Delivered By)	No.	R/F	P/G/S	Present Irr. Acres	Irrigable Acres
See											
agency											
rights		Jocko-Finley				"F" Canal U. S. Bureau					
						Indian Affairs	4	R		21	0
A-5	U. S. A.	Agency Creek	10-9-13	4000	Part						
A-56	U. S. A.	Big Knife Creek	8-1-10	4000	Part						

NOTE: R—Denotes Regular Irrigation. F—Flood Irrigation. P—Water diverted by means of pumping. G—Water diverted by gravity. S—Stored Water.

Condition of System Good Topography Bench River Basin Columbia River

Adequate Supply: Yes X No Explain

Remarks 6.6 Ac. Flathead Irrigation Project - U. S. Indian Service Project (Jocko Division Water Rights) - Sec. 24

Also in: Plat No. Twp. Rge.	Plat No. Twp. Rge.	Plat No. Twp. Rge.
Plat No. Twp. Rge.	Plat No. Twp. Rge.	Plat No. Twp. Rge.

Information From:
Carl Brunner

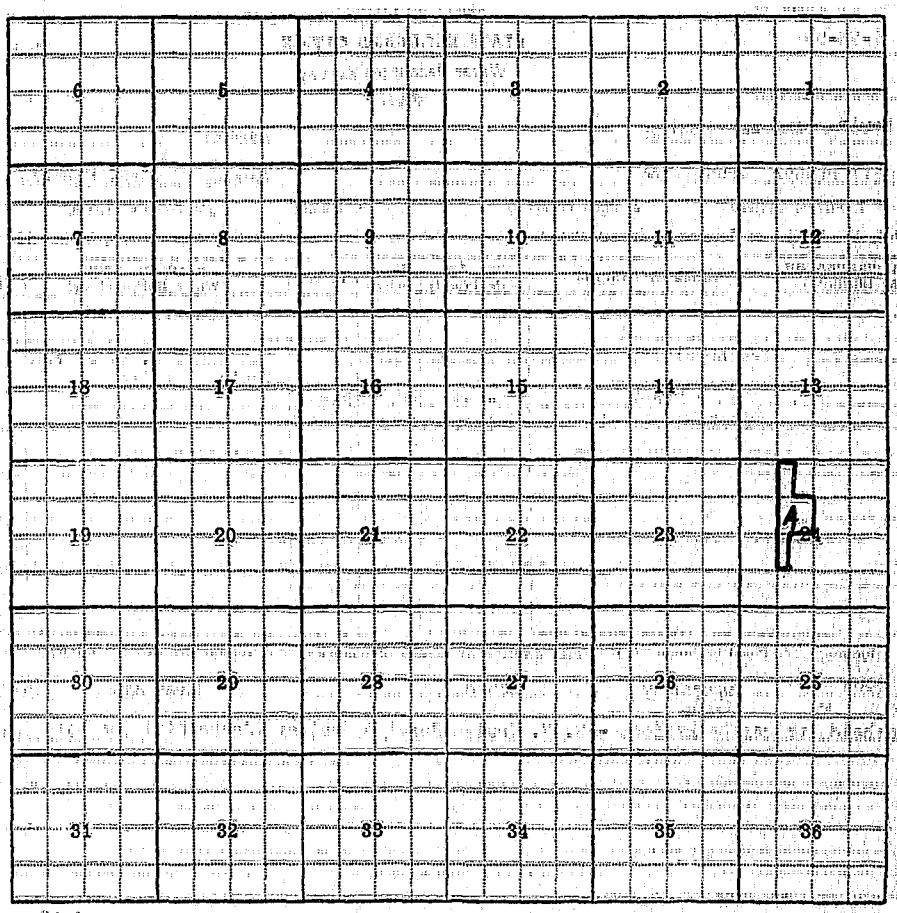
6
5
4
3
2
1
7
8
9
10
11
12
18
17
16
15
14
13
19
20
21
22
23
24
30
29
28
27
26
25
31
32
33
34
35
36

24-A

F-1-A

County Missoula

STATE OF MONTANA

T. 16N R. 20W Plat No. 26

Farm Checked: Date 7-23-59

STATE ENGINEERS OFFICE

Water Resources Survey

Photo No. 2P-36

By Robert Peter

Legal Land Owner Mary Ann Topsseh (Combs) Address Arlee, Montana

Operator Abel Combs (trust land) Address

Water is deliverd by:— 1. Private System; 2. Ditch Company; 3. State Project; 4. Federal Project; 5. Irrigation District

If under Ditch Company, Irrigation District, or Government Project, state the number of shares or inches, acre feet, as the case may be in said system

App. No. Decree No.	NAME OF APPROPRIATOR TO WHOM DECREED	NAME OF STREAM	Date App. Date Priority	Miner's Inches	In Use	NAME OF DITCH (Water Delivered By)	No.	R/F	P/G/S	Present Irr. Acres	Irrigable Acres
	NO IRRIGATION										
A-1777	Yousta Lahsaw	Finley Creek	1883	.4 Ac	No						

NOTE: R—Denotes Regular Irrigation. F—Flood Irrigation. P—Water diverted by means of pumping. G—Water diverted by gravity. S—Stored Water.

Condition of System Topography River Basin Columbia River

Adequate Supply: Yes No Explain

Remarks A-1777 Secretarial Water Rights.

Also in:	Plat No.	Twp.	Rge.	Plat No.	Twp.	Rge.	Plat No.	Twp.	Rge.
	27	16N	19W						

Information From: Abel Combs

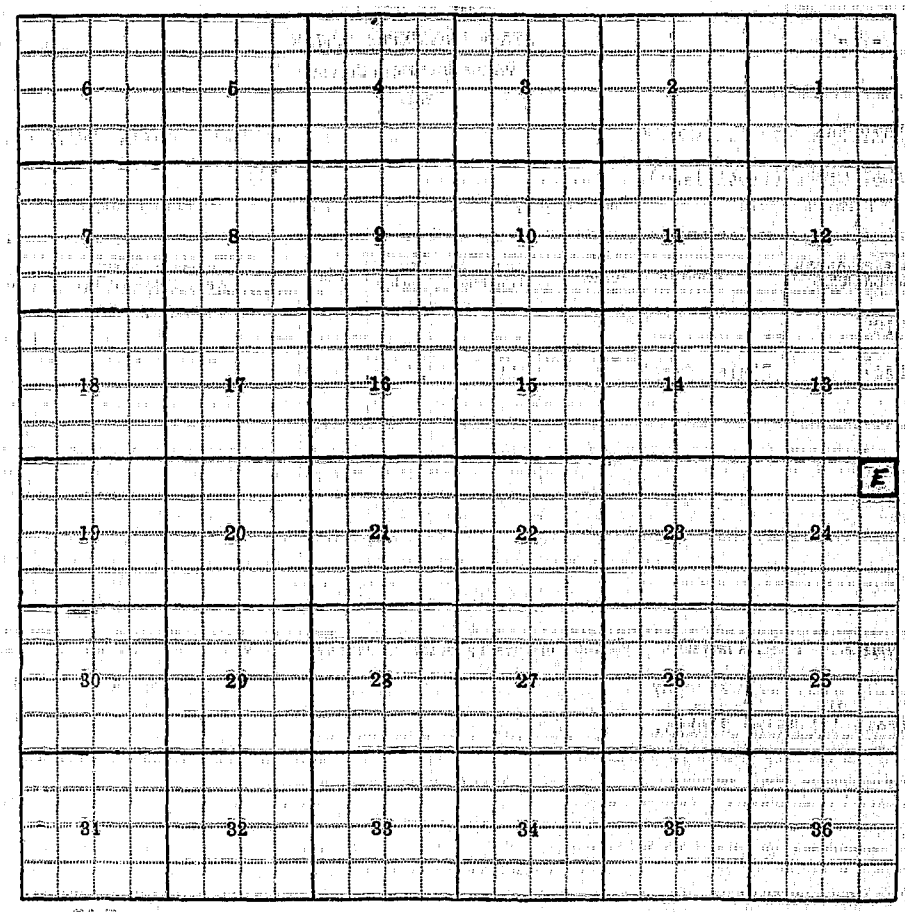
6
5
4
3
2
1
7
8
9
10
11
12
18
17
16
15
14
13
E
19
20
21
22
23
24
30
29
28
27
26
25
31
32
33
34
35
36

24-E

F-1-A

County Missoula

STATE OF MONTANA

STATE ENGINEERS OFFICE

Water Resources Survey

T 16N R 20W Plat No. 26

Farm Checked: Date 9-23-59

Photo No. 2P-36

By Robert Peter

Legal Land Owner Alec Vanderburg Address Arlee, Montana

Operator Same (trust land) Address

Water is delivered by:— 1. Private System; 2. Ditch Company; 3. State Project; X 4. Federal Project; 5. Irrigation District

If under Ditch Company, Irrigation District, or Government Project, state the number of shares or inches, acre feet, as the case may be in said system

App. No. Decree No.	NAME OF APPROPRIATOR TO WHOM DECREED	NAME OF STREAM	Date App. Date Priority	Miner's Inches	In Use	NAME OF DITCH (Water Delivered By)	No.	R/F	P/G/S	Present Irr. Acres	Irrigable Acres
See											
agency											
rights		Jocko				"E" Canal U. S. Bureau					
						Indian Affairs	4			----	10.9
A-1784	Harriet Ninepipe	Finley Creek	1897	.8 ac	No						

NOTE: R—Denotes Regular Irrigation. F—Flood Irrigation. P—Water diverted by means of pumping. G—Water diverted by gravity. S—Stored Water.

Condition of System Good Topography Bench River Basin Columbia River

Adequate Supply: Yes X No Explain

Remarks 5.32 Ac. Jocko Division - Not delivered
land subs 10.9 Ac. Jocko Project - no water furnished.
A-1784 - Secretarial Water Rights apparently rights signed over.

Also in: Plat No. Twp. Rge.	Plat No. Twp. Rge.	Plat No. Twp. Rge.
Plat No. Twp. Rge.	Plat No. Twp. Rge.	Plat No. Twp. Rge.

Information From:
Alexander Vanderburg.

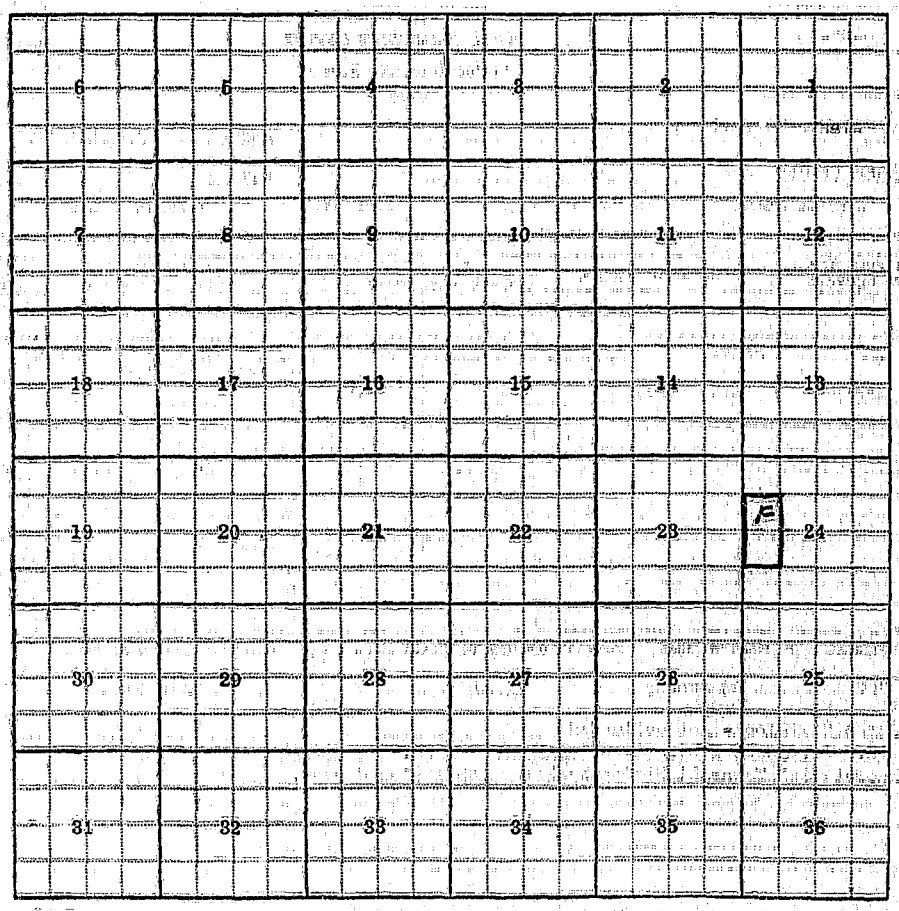
6
5
4
3
2
1
7
8
9
10
11
12
18
17
16
15
14
13
19
20
21
22
23
F
24
30
29
28
27
26
25
31
32
33
34
35
36

24-F

26
20W

F-1-A

County Missoula

Farm Checked: Date 7-29-50

By Robert Peter

STATE OF MONTANA
STATE ENGINEERS OFFICE
Water Resources Survey

T. 16N R. 20W Plat No. 26

Photo No. 2P-36

Legal Land Owner Edward L. Dickey Address

Operator D. F. Hanson-buying Address Arlee, Montana

Water is deliverd by:— 1. Private System; 2. Ditch Company; 3. State Project; X 4. Federal Project, 5. Irrigation District

If under Ditch Company, Irrigation District, or Government Project, state the number of shares or inches, acre feet, as the case may be in said system

App. No. Decree No.	NAME OF APPROPRIATOR TO WHOM DECREED	NAME OF STREAM	Date App. Date Priority	Miner's Inches	In Use	NAME OF DITCH (Water Delivered By)	No.	R/F	P/G/S	Present Irr. Acres	Irrigable Acres
See											
agency											
rights		Jocko River				"E" Canal U. S. Bureau					
						Indian Affairs	4	R		38.22	0
A-5	U. S. A.	Agency Creek	10-9-13	4000	Part						
A-56	U. S. A.	Big Knife Creek	8-1-10	4000	Part						

NOTE; R—Denotes Regular Irrigation. F—Flood Irrigation. P—Water diverted by means of pumping. G—Water diverted by gravity. S—Stored Water.

Condition of System Good Topography Bench River Basin Columbia River

Adequate Supply: Yes X No Explain

Remarks 38.22 A. Jocko Project (trust lan

Also in: Plat No. Twp. Rge.	Plat No. Twp. Rge.	Plat No. Twp. Rge.
Plat No. Twp. Rge.	Plat No. Twp. Rge.	Plat No. Twp. Rge.

Information From:
Mrs. Hanson

6	5	4	3	2	1
7	8	9	10	11	12
18	17	16	15	14	13
19	20	21	22	23	24 B
30	29	28	27	26	25
31	32	33	34	35	36

24-B

F-1-A—5M—1-62—7448

County Missoula

Farm Checked: Date 7-29-59

By Pete

STATE OF MONTANA
STATE ENGINEERS OFFICE
Water Resources Survey

T. 16N R. 20W Plat No. 26

Photo No. 2E-36

Legal Land Owner Edward L. Dickey Address

Operator D. F. Hanson (Buying) Address Arlee

Water is delivered by:— 1. Private System; 2. Ditch Company; 3. State Project; 4. Federal Project; 5. Irrigation District

App. No. Decree No.	NAME OF APPROPRIATOR TO WHOM DECREED	NAME OF STREAM	Date App. Date Priority	Miner's Inches	In Use	NAME OF DITCH (Water Delivered By)	No.	R/F	Present Irr. Acres	Irrigable Acres
See Agency Rights		Jocko River				"E" Canal U.S. Bureau of Indian Affairs	4	R	38.22	--
A-5	U.S.A.	Agency Creek	10-9-13	4000	Yes-Part					
A-56	U.S.A.	Big Knife Creek	8-1-10	4000	Yes-Part					

NOTE: R—Denotes Regular Irrigation. F—Flood Irrigation.

Adequate Supply: Yes X No Explain

Remarks

38.22 A. Jocko Project (Trust Land)

River Basin

Also in: Plat No. Twp. Rge.	Plat No. Twp. Rge.	Plat No. Twp. Rge.
Plat No. Twp. Rge.	Plat No. Twp. Rge.	Plat No. Twp. Rge.

Information From:

Mrs. Hanson

6	5	4	3	2	1
7	8	9	10	11	12
18	17	16	15	14	13
19	20	21	22	23	24 B
30	29	28	27	26	25
31	32	33	34	35	36

Land Ownership

F-1-A

County Missoula

Farm Checked: Date 6-22-50

By Robert Peter

STATE OF MONTANA
STATE ENGINEERS OFFICE
Water Resources Survey

T. 16N R. 20W Plat No. 26

Photo No. 2P-34

Legal Land Owner Fred Doney Address Arlee, Montana

Operator Same Address

Water is deliverd by:— x 1. Private System; 2. Ditch Company; 3. State Project; 4. Federal Project; 5. Irrigation District

If under Ditch Company, Irrigation District, or Government Project, state the number of shares or inches, acre feet, as the case may be in said system

App. No. Decree No.	NAME OF APPROPRIATOR TO WHOM DECREED	NAME OF STREAM	Date App. Date Priority	Miner's Inches	In Use	NAME OF DITCH (Water Delivered By)	No.	R/F	P/G/S	Present Irr. Acres	Irrigable Acres
A-351)	Jabez & Stella Doney	Br. Finley Creek	1-20-14	160	Yes						
A-352)	Jabez & Stella Doney	Br. Finley Creek	1-20-14	70	Yes	Doney Ditches	1	F		37	0
A-1798	Lasaw Kaltomee	Unnamed Creek	1893	---							

NOTE: R—Denotes Regular Irrigation. F—Flood Irrigation. P—Water diverted by means of pumping. G—Water diverted by gravity. S—Stored Water.

Condition of System Fair Topography Creek Bottom River Basin Columbia River

Adequate Supply: Yes x No Explain

Remarks A-1798 - Secretarial Water Rights - may be same stream Filed on by Mr. Doney. (trust land)

Also in: Plat No. Twp. Rge.	Plat No. Twp. Rge.	Plat No. Twp. Rge.
Plat No. Twp. Rge.	Plat No. Twp. Rge.	Plat No. Twp. Rge.

Information From:

Fred Doney

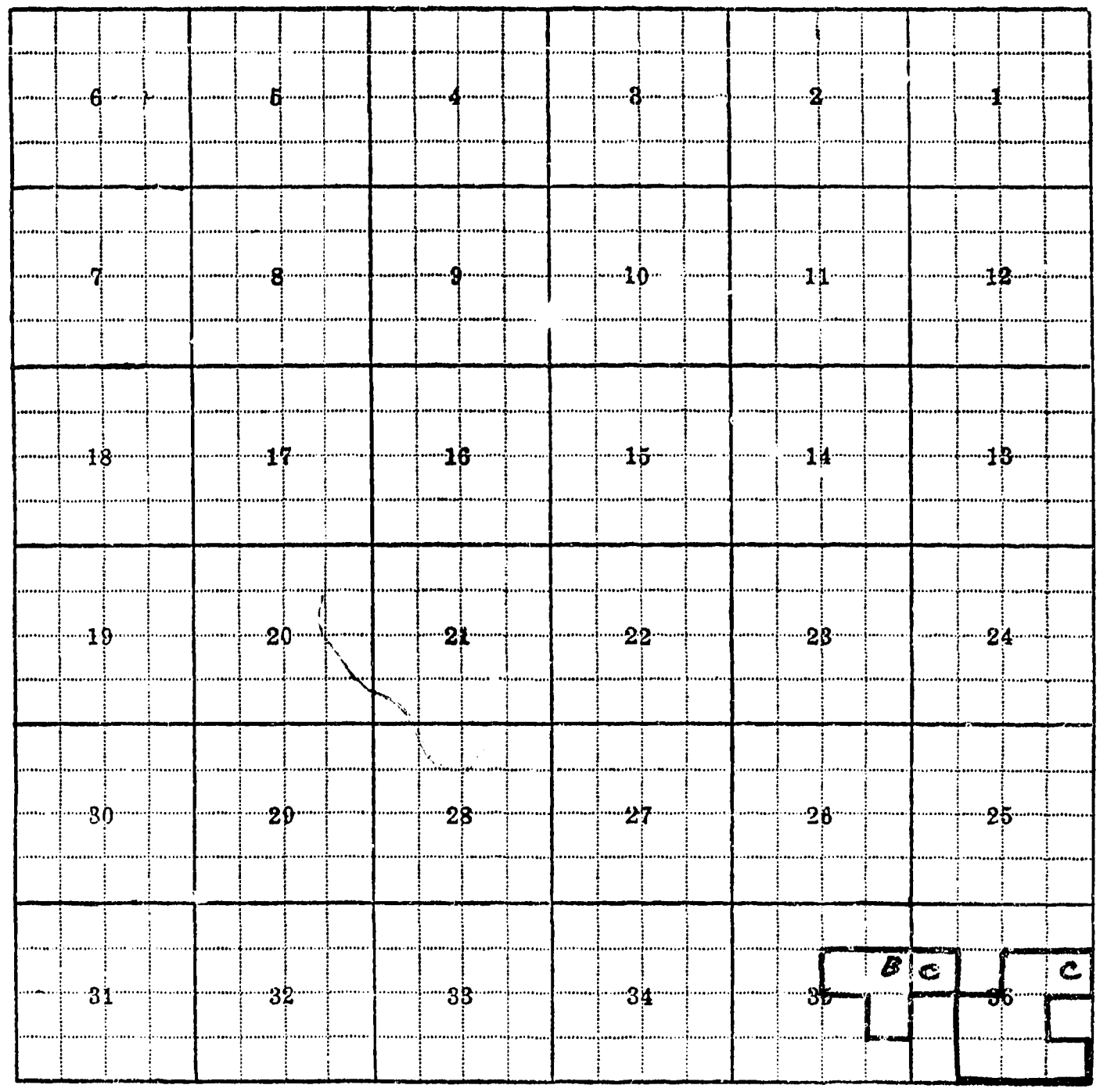
6
5
4
3
2
1
7
8
9
10
11
12
18
17
16
15
14
13
19
20
21
22
23
24
30
29
28
27
26
25
31
32
33
34
35
36
B
C
C

35-B, 36-C

F-1-A

County Missoula

Farm Checked: Date 7-24-59

By Robert Peter

STATE OF MONTANA
STATE ENGINEERS OFFICE
Water Resources Survey

T. 16N R. 20W Plat No. 26

Photo No. 2P-36

Legal Land Owner Ignatius Grange Address

Operator Mickey Couture - buying (trust land) Address Arlee, Montana

Water is delivered by:— X 1. Private System; 2. Ditch Company; 3. State Project; 4. Federal Project; 5. Irrigation District

If under Ditch Company, Irrigation District, or Government Project, state the number of shares or inches, acre feet, as the case may be in said system

App. No. Decree No.	NAME OF APPROPRIATOR TO WHOM DECREED	NAME OF STREAM	Date App. Date Priority	Miner's Inches	In Use	NAME OF DITCH (Water Delivered By)	No.	R/F	P/G/S	Present Irr. Acres	Irrigable Acres
A-1776	Mary Ashley	Finley Creek	1883	51.4							
				Ac.	Yes	Ashely Ditch	1	R		40	0

NOTE: R—Denotes Regular Irrigation. F—Flood Irrigation. P—Water diverted by means of pumping. G—Water diverted by gravity. S—Stored Water.

Condition of System Good Topography Creek Bottom River Basin Columbia River

Adequate Supply: Yes No X Explain

Remarks A-1776 - Secretarial Water Rights.
31.6 listed - uses 40 acres - Jocko Division.- Secreterial Water Right.

Also in: Plat No. Twp. Rge.	Plat No. Twp. Rge.	Plat No. Twp. Rge.
Plat No. Twp. Rge.	Plat No. Twp. Rge.	Plat No. Twp. Rge.

Information From:
Mickey Couture

6	5	4	3	2	1
7	8	9	10	11	12
18	17	16	15	14	13
19	20	21	22	23	24
30	29	28	27	26	25
31	32	33	34	35	36

C

24-C

F-1-A

County Missoula

STATE OF MONTANA

STATE ENGINEERS OFFICE

Water Resources Survey

T. 16N R. 20W Plat No. 26

Farm Checked: Date 7-24-59

Photo No. 2P-36

By Robert Peter

Legal Land Owner Mary G. Keenan Address

Operator Mary Vandenbary (trust land) Address Arlee

Water is deliverd by: X 1. Private System; 2. Ditch Company; 3. State Project; 4. Federal Project; 5. Irrigation District

If under Ditch Company, Irrigation District, or Government Project, state the number of shares or inches, acre feet, as the case may be in said system

App. No. Decree No.	NAME OF APPROPRIATOR TO WHOM DECREED	NAME OF STREAM	Date App. Date Priority	Miner's Inches	In Use	NAME OF DITCH (Water Delivered By)	No.	R/F	P/G/S	Present Irr. Acres	Irrigable Acres
A-1785	Joseph Pokerjim	Finley Creek	1883	19.4 ac.	Yes	Ashley Ditch	1	F		13	0

NOTE: R—Denotes Regular Irrigation. F—Flood Irrigation. P—Water diverted by means of pumping. G—Water diverted by gravity. S—Stored Water.

Condition of System Good Topography Creek Bottom River Basin Columbia River

Adequate Supply: Yes No x Explain

Remarks A-1785 Secretarial Water Rights
20.40 listed Jocko Division - not delivered.

Also in: Plat No. Twp. Rge.	Plat No. Twp. Rge.	Plat No. Twp. Rge.
Plat No. Twp. Rge.	Plat No. Twp. Rge.	Plat No. Twp. Rge.

Information From:

Mary Vandenburg.

6	5	4	3	2	1
7	8	9	10	11	12
18	17	16	15	14	13
19	20	21	22	23	24 D
30	29	28	27	26	25
31	32	33	34	35	36

2C-D

F-1-A

County Missoula

Farm Checked: Date 7-24-59

By Robert Peter

STATE OF MONTANA
STATE ENGINEERS OFFICE
Water Resources Survey

T. 16N R. 20 Plat No. 26

Photo No. 2P-36

Legal Land Owner Andrew Ninepipe - (James Couture-buying) Address Butte, Montana

Operator Jess Couture Address Arlee, Montana

Water is deliverd by:— 1. Private System; 2. Ditch Company; 3. State Project; X 4. Federal Project; 5. Irrigation District

If under Ditch Company, Irrigation District, or Government Project, state the number of shares or inches, acre feet, as the case may be in said system

App. No. Decree No.	NAME OF APPROPRIATOR TO WHOM DECREED	NAME OF STREAM	Date App. Date Priority	Miner's Inches	In Use	NAME OF DITCH (Water Delivered By)	No.	R/F	P/G/S	Present Irr. Acres	Irrigable Acres
See											
agency											
rights		Jocko-agency-Big									
		Knife				"E" Canal - U. S.					
						Bureau Indian Affairs	4	R		25.35	0
A-5	U. S. A.	Agency Creek	10-9-13	4000	Part						
A-56	U. S. A.	Big Knife Creek	8-1-10	4000	Part						

NOTE: R—Denotes Regular Irrigation. F—Flood Irrigation. P—Water diverted by means of pumping. G—Water diverted by gravity. S—Stored Water.

Condition of System ..... Topography ..... River Basin Columbia River

Adequate Supply: Yes..... No..... Explain .....

Remarks 25.35 A. - Flathead Irrigation Project U. S. Indian Service Project (trust land) (Jocko Division water rights, 18.75 A. in Sec. 23 & 6.6 A. in Sec. 24. = 25.35.

Also in: Plat No..... Twp..... Rge.....	Plat No..... Twp..... Rge.....	Plat No..... Twp..... Rge.....
Plat No..... Twp..... Rge.....	Plat No..... Twp..... Rge.....	Plat No..... Twp..... Rge.....

Information From:

Mickey Couture

6	5	4	3	2	1
7	8	9	10	11	12
18	17	16	15	14	13
19	20	21	22	23	24
30	29	28	27	26	25
31	32	33	34	35	36

A C

23-A, 24-C

F-1-A

County Missoula

Farm Checked: Date 7-28-59

By Robert Peter

STATE OF MONTANA
STATE ENGINEERS OFFICE
Water Resources Survey

T. 16N R. 20W Plat No. 26

Photo No. 2P-36

Legal Land Owner Louie & Andrew Ninepipe Address

Operator Carl Bruner (trust land) Address Arlee, Montana

Water is deliverd by:— 1. Private System; 2. Ditch Company; 3. State Project; x 4. Federal Project; 5. Irrigation District

If under Ditch Company, Irrigation District, or Government Project, state the number of shares or inches, acre feet, as the case may be in said system

App. No. Decree No.	NAME OF APPROPRIATOR TO WHOM DECREED	NAME OF STREAM	Date App. Date Priority	Miner's Inches	In Use	NAME OF DITCH (Water Delivered By)	No.	R/F	P/G/S	Present Irr. Acres	Irrigable Acres
See											
agency											
rights		Jocko-Finley				"E" Canal U. S. Bureau					
						Indian Affairs	4	R		21	0
A-5	U. S. A.	Agency Creek	10-9-13	4000	Part						
A-56	U. S. A.	Big Knife Creek	8-1-10	4000	Part						

NOTE: R—Denotes Regular Irrigation. F—Flood Irrigation. P—Water diverted by means of pumping. G—Water diverted by gravity. S—Stored Water.

Condition of System Good Topography Bench River Basin Columbia River

Adequate Supply: Yes x No Explain

Remarks 6.6 A. Flathead Irrigation Project - U. S. Indian Service Project (Jocko Division Water Rights) - Sec. 24

Also in: Plat No. Twp. Rge.	Plat No. Twp. Rge.	Plat No. Twp. Rge.
Plat No. Twp. Rge.	Plat No. Twp. Rge.	Plat No. Twp. Rge.

Information From:
Carl Brunner

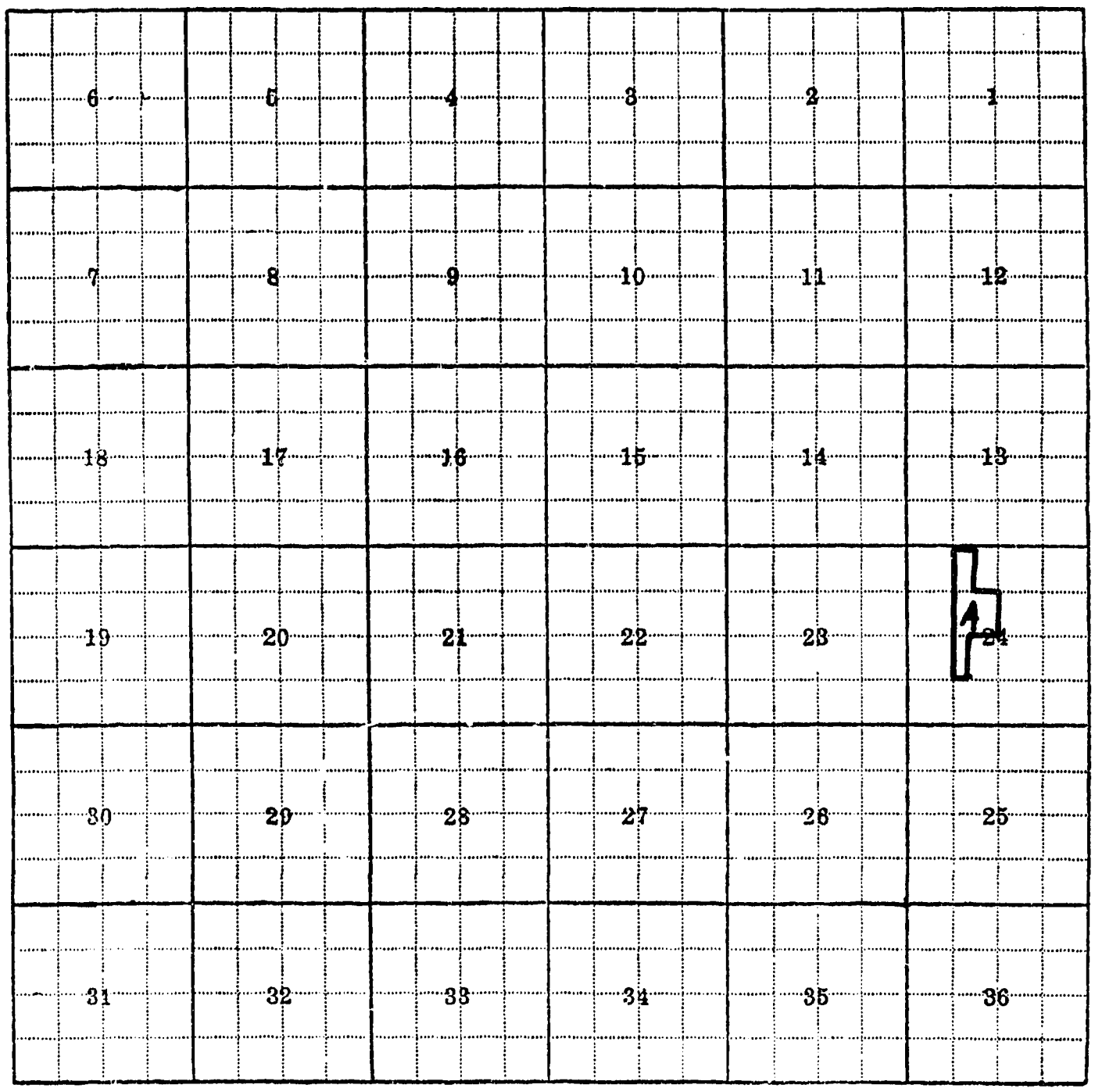
6
5
4
3
2
1
7
8
9
10
11
12
18
17
16
15
14
13
19
20
21
22
23
24
30
29
28
27
26
25
31
32
33
34
35
36

24-A

F I A

County Missoula

Farm Checked: Date 7-23-59

By Robert Peter

STATE OF MONTANA
STATE ENGINEERS OFFICE
Water Resources Survey

T 16N R 20W Plat No. 26

Photo No. 2P-36

Legal Land Owner Mary Ann Topsseh (Combs) Address Arlee, Montana

Operator Abel Combs (trust land) Address

Water is deliverd by:— 1. Private System; 2. Ditch Company; 3. State Project; 4. Federal Project; 5. Irrigation District

If under Ditch Company, Irrigation District, or Government Project, state the number of shares or inches, acre feet, as the case may be in said system

App. No. Decree No.	NAME OF APPROPRIATOR TO WHOM DECREED	NAME OF STREAM	Date App. Date Priority	Miner's Inches	In Use	NAME OF DITCH (Water Delivered By)	No.	R/F	P/G/S	Present Irr. Acres	Irrigable Acres
	NO IRRIGATION										
A-1777	Yousta Lahsaw	Finley Creek	1883	.4 Ac.	No						

NOTE: R—Denotes Regular Irrigation. F—Flood Irrigation. P—Water diverted by means of pumping. G—Water diverted by gravity. S—Stored Water.

Condition of System Topography River Basin Columbia River

Adequate Supply: Yes No Explain

Remarks A-1777 Secretarial Water Rights.

Also in: Plat No. 27 Twp. 16N Rge. 19W	Plat No. Twp. Rge.	Plat No. Twp. Rge.
Plat No. Twp. Rge.	Plat No. Twp. Rge.	Plat No. Twp. Rge.

Information From:

Abel Combs

6	5	4	3	2	1
7	8	9	10	11	12
18	17	16	15	14	13
19	20	21	22	23	24
30	29	28	27	26	25
31	32	33	34	35	36

E

24-E

F-1-A

County Missoula

Farm Checked: Date 9-23-59

By Robert Peter

STATE OF MONTANA
STATE ENGINEERS OFFICE
Water Resources Survey

T 16N R 20W Plat No. 26

Photo No. 2P-36

Legal Land Owner Alec Vanderburg Address Arlee, Montana

Operator Same (trust land) Address

Water is deliverd by:— 1. Private System; 2. Ditch Company; 3. State Project; X 4. Federal Project; 5. Irrigation District

If under Ditch Company, Irrigation District, or Government Project, state the number of shares or inches, acre feet, as the case may be in said system

App. No. Decree No.	NAME OF APPROPRIATOR TO WHOM DECREED	NAME OF STREAM	Date App. Date Priority	Miner's Inches	In Use	NAME OF DITCH (Water Delivered By)	No.	R/F	P/G/S	Present Irr. Acres	Irrigable Acres
See											
agency											
rights		Jocko				"E" Canal U. S. Bureau					
						Indian Affairs	4			----	10.9
A-1784	Harriet Ninepipe	Finley Creek	1897	.8 ac	No						

NOTE: R—Denotes Regular Irrigation. F—Flood Irrigation. P—Water diverted by means of pumping. G—Water diverted by gravity. S—Stored Water.

Condition of System Good Topography Bench River Basin Columbia River

Adequate Supply: Yes X No Explain

Remarks 5.32 Ac. Jocko Division - Not delivered
land subs 10.9 Ac. Jocko Project - no water furnished.
A-1784 - Secretarial Water Rights apparently rights signed over.

Also in:								
Plat No.	Twp.	Rge.	Plat No.	Twp.	Rge.	Plat No.	Twp.	Rge.
Plat No.	Twp.	Rge.	Plat No.	Twp.	Rge.	Plat No.	Twp.	Rge.

Information From:
Alexander Vanderburg.

6	5	4	3	2	1
7	8	9	10	11	12
18	17	16	15	14	13
19	20	21	22	23	F 24
30	29	28	27	26	25
31	32	33	34	35	36

21-F