23
16N
23W

F-1-A
County Missoula

STATE OF MONTANA
STATE ENGINEERS OFFICE
Water Resources Survey

T. 16N R. 23W Plat No.

Farm Checked: Date 5-20-59

Photo No. 5P-161

By Vaughn Chadbourne

Legal Land Owner A. C. M. Address

Operator John Kennedy Address Stark, Montana

Water is delivered by: X 1. Private System; 2. Ditch Company; 3. State Project; 4. Federal Project; 5. Irrigation District

If under Ditch Company, Irrigation District, or Government Project, state the number of shares or inches, acre feet, as the case may be in said system

App. No. Decree No.	NAME OF APPROPRIATOR TO WHOM DECREED	NAME OF STREAM	Date App. Date Priority	Miner's Inches	In Use	NAME OF DITCH (Water Delivered By)	No.	R/F	P/G/S	Present Irr. Acres	Irrigable Acres
Use		Petty or Josephine Creek				Kennedy	1	F		15	4
Use		Nine Mile Creek				Dove	1	F		11	5

NOTE: R—Denotes Regular Irrigation. F—Flood Irrigation. P—Water diverted by means of pumping. G—Water diverted by gravity. S—Stored Water.

Condition of System Good Topography River Basin Columbia River

Adequate Supply: Yes No X Explain

Remarks John Kennedy says that Petty or Josephine Creek water has been used on this place since about 1935.

Also in:								
Plat No.	Twp.	Rge.	Plat No.	Twp.	Rge.	Plat No.	Twp.	Rge.
Plat No.	Twp.	Rge.	Plat No.	Twp.	Rge.	Plat No.	Twp.	Rge.

Information From:
John Kennedy

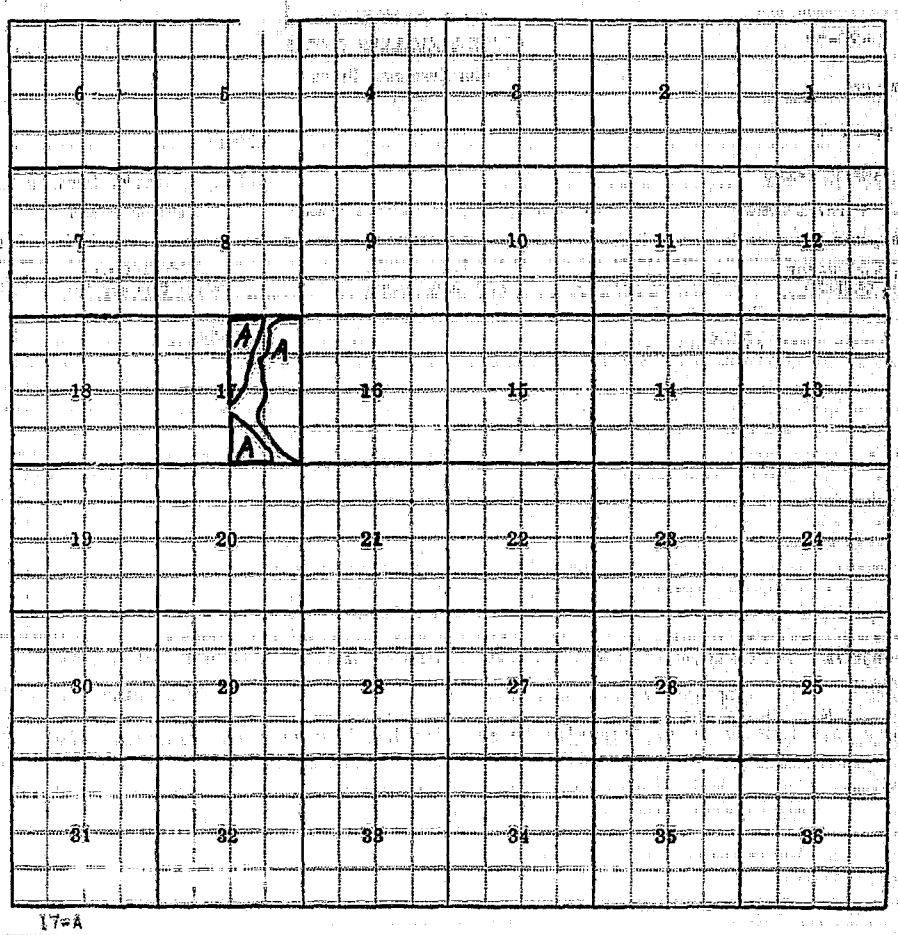
6
5
4
3
2
1
7
8
9
10
11
12
A
A
A
18
17
16
15
14
13
19
20
21
22
23
24
30
29
28
27
26
25
31
32
33
34
35
36

17-A

F-1-A

County Missoula

STATE OF MONTANA

STATE ENGINEERS OFFICE

Water Resources Survey

T. 16N R. 23W Plat No. 23

Farm Checked: Date 5-27-59

Photo No. 5P-138

By Vaughn Chadbourne

Legal Land Owner John Benchina Address Huson, Montana

Operator Same Address

Water is deliverd by: X 1. Private System; 2. Ditch Company; 3. State Project; 4. Federal Project; 5. Irrigation District

If under Ditch Company, Irrigation District, or Government Project, state the number of shares or inches, acre feet, as the case may be in said system

App. No. Decree No.	NAME OF APPROPRIATOR TO WHOM DECREED	NAME OF STREAM	Date App. Date Priority	Miner's Inches	In Use	NAME OF DITCH (Water Delivered By)	No.	R/F	P/G/S	Present Irr. Acres	Irrigable Acres
Use		Cedar Creek				Benchina	1	F		4	0

NOTE: R—Denotes Regular Irrigation. F—Flood Irrigation. P—Water diverted by means of pumping. G—Water diverted by gravity. S—Stored Water.

Condition of System Good Topography River Basin Columbia River

Adequate Supply: Yes ..... No X Explain

Remarks

Also in: Plat No. ..... Twp. ..... Rge.	Plat No. ..... Twp. ..... Rge.	Plat No. ..... Twp. ..... Rge. .....
Plat No. ..... Twp. ..... Rge.	Plat No. ..... Twp. ..... Rge.	Plat No. ..... Twp. ..... Rge. .....

Information From: John Benchina


6
5
4
3
2
1
7
8
9
10
11
12
18
17
16
15
14
13
19
20
21
22
23
24
30
29
28
27
26
25
31
32
33
34
35
36
C

34-C

F-1-A

County: Missoula

STATE OF MONTANA

STATE ENGINEERS OFFICE

Water Resources Survey

T. 16N R. 23W Plat No. 23

Farm Checked: Date 5-29-59

Photo No. 1P-56, 1P-57

By Vaughn Chadbourne

Legal Land Owner Robert & Margherita Demin Address

Operator Margherita Demin Address Huson, Montana

Water is delivered by: X 1. Private System; 2. Ditch Company; 3. State Project; 4. Federal Project; 5. Irrigation District

If under Ditch Company, Irrigation District, or Government Project, state the number of shares or inches, acre feet, as the case may be in said system

App. No. Decree No.	NAME OF APPROPRIATOR TO WHOM DECREED	NAME OF STREAM	Date App. Date Priority	Miner's Inches	In Use	NAME OF DITCH (Water Delivered By)	No.	R/F	P/G/S	Present Irr. Acres	Irrigable Acres
A-125	J. A. Grover	Butler Creek	2-19-03	500	Part	Palmer (Demin)	1	F		18	0
A-130	W. H. Palmer	Butler Creek	3-26-92	400	½	Palmer (Demin)	1	F			
A-944-A	Louis Demin	Nine Mile Creek	9-22-45	120	Yes	Demin-Hanberg	1	F		42	0
A-1442A	Gregory Makaroff	Spring & seepage									
		(originates in the									
		NE¼NE¼, Sec. 34,									
		T. 16N - R. 23W)	8-12-47	All	Part	Demin	1	F		30	0
A-119	W. S. Billinghurst	Butler Creek	8-22-12	500	No						

NOTE: R—Denotes Regular Irrigation. F—Flood Irrigation. P—Water diverted by means of pumping. G—Water diverted by gravity. S—Stored Water.

Condition of System Good Topography River Basin Columbia River

Adequate Supply: Yes No X Explain

Remarks: Billinghurst ditch has not been used for many years. M. Demin's son did some improvement work on it last summer & they plan to use it in the near future.

A-1442A belongs to Dan J. & Margaret Longpre. M. Demin says she pays them $25.00 yearly for its use.

Also in: Plat No. Twp. Rge.	Plat No. Twp. Rge.	Plat No. Twp. Rge.
Plat No. Twp. Rge.	Plat No. Twp. Rge.	Plat No. Twp. Rge.

Information From: Margherita Demin

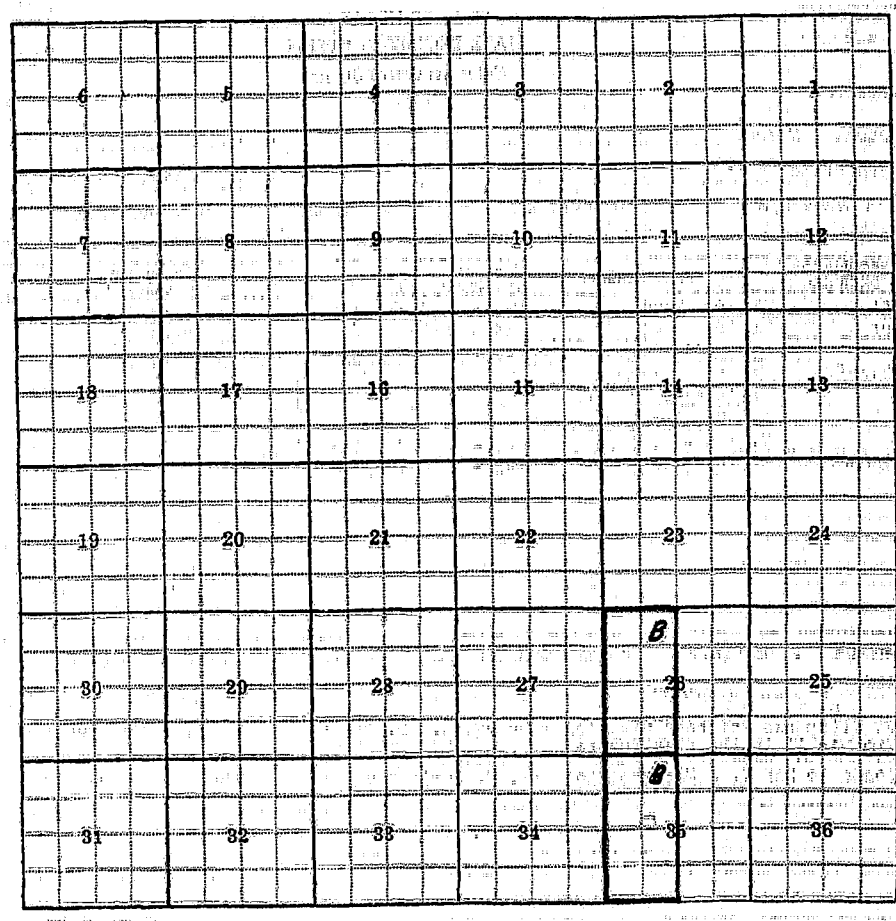
6
5
4
3
2
1
7
8
9
10
11
12
18
17
16
15
14
13
19
20
21
22
23
24
B
30
29
28
27
26
25
B
31
32
33
34
35
36

26-B, 35-B

F-1-A

County Missoula

STATE OF MONTANA

T 16N R 23W Plat No. 23

Farm Checked: Date 5-20-59

STATE ENGINEERS OFFICE

Photo No. 5P-140

By Vaughn Chadbourne

Water Resources Survey

Legal Land Owner John A. Dove Address Stark, Montana

Operator Same Address

Water is delivered by:— X 1. Private System; 2. Ditch Company; 3. State Project; 4. Federal Project; 5. Irrigation District

If under Ditch Company, Irrigation District, or Government Project, state the number of shares or inches, acre feet, as the case may be in said system

App. No. Decree No.	NAME OF APPROPRIATOR TO WHOM DECREED	NAME OF STREAM	Date App. Date Priority	Miner's Inches	In Use	NAME OF DITCH (Water Delivered By)	No.	R/F	P/G/S	Present Irr. Acres	Irrigable Acres
Use		Nine Mile Creek				Kennedy-Dove-Gray	1	F		10	0

NOTE: R—Denotes Regular Irrigation. F—Flood Irrigation. P—Water diverted by means of pumping. G—Water diverted by gravity. S—Stored Water.

Condition of System Good Topography River Basin Columbia River

Adequate Supply: Yes No X Explain

Remarks

Also in: Plat No. Twp. Rge.	Plat No. Twp. Rge.	Plat No. Twp. Rge.
Plat No. Twp. Rge.	Plat No. Twp. Rge.	Plat No. Twp. Rge.

Information From:
John Dove

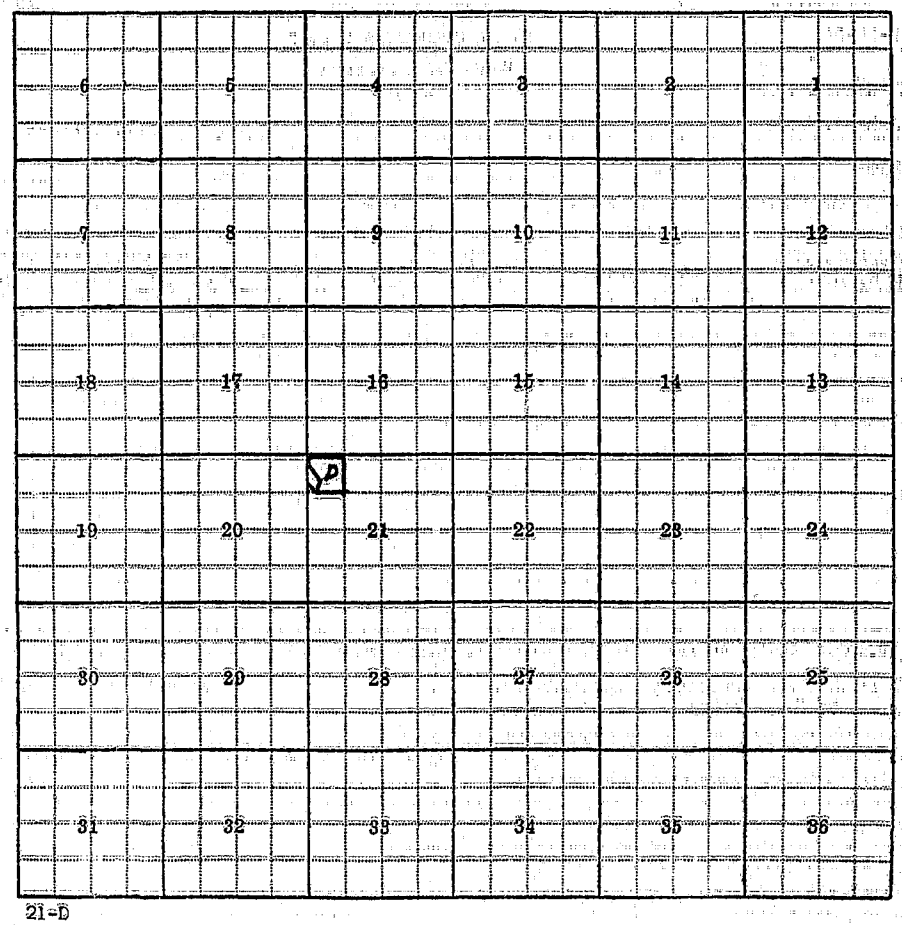
6
5
4
3
2
1
7
8
9
10
11
12
18
17
16
15
14
13
19
20
21
22
23
24
30
29
28
27
26
25
31
32
33
34
35
36

21-D

F-1-A

County Missoula

STATE OF MONTANA
STATE ENGINEER'S OFFICE
Water Resources Survey

T. 16N R. 23W. Plat No. 23

Farm Checked: Date 5-20-59

Photo No. 5P-140

By Vaughn Chadbourne

Legal Land Owner John A. & Mary Louise Dove Address Stark, Montana

Operator Same Address

Water is deliverd by: X 1. Private System; 2. Ditch Company; 3. State Project; 4. Federal Project; 5. Irrigation District

If under Ditch Company, Irrigation District, or Government Project, state the number of shares or inches, acre feet, as the case may be in said system

App. No. Decree No.	NAME OF APPROPRIATOR TO WHOM DECREED	NAME OF STREAM	Date App. Date Priority	Miner's Inches	In Use	NAME OF DITCH (Water Delivered By)	No.	R/F	P/G/S	Present In Acres	Irrigable Acres
Use		Nine Mile Creek				Kennedy, Dove, Gray	1	R		36	0

NOTE: R—Denotes Regular Irrigation. F—Flood Irrigation. P—Water diverted by means of pumping. G—Water diverted by gravity. S—Stored Water.

Condition of System Good Topography River Basin Columbia River

Adequate Supply: Yes ..... No X Explain

Remarks

Also in: Plat No. ..... Twp. ..... Rge.	Plat No. ..... Twp. ..... Rge.	Plat No. ..... Twp. ..... Rge. .....
Plat No. ..... Twp. ..... Rge.	Plat No. ..... Twp. ..... Rge.	Plat No. ..... Twp. ..... Rge. .....

Information From:
John & Mary Dove

Plat No. 23

40

District

Present Irr. Acres	Irrigable Acres
36	0

ver

om

Dove

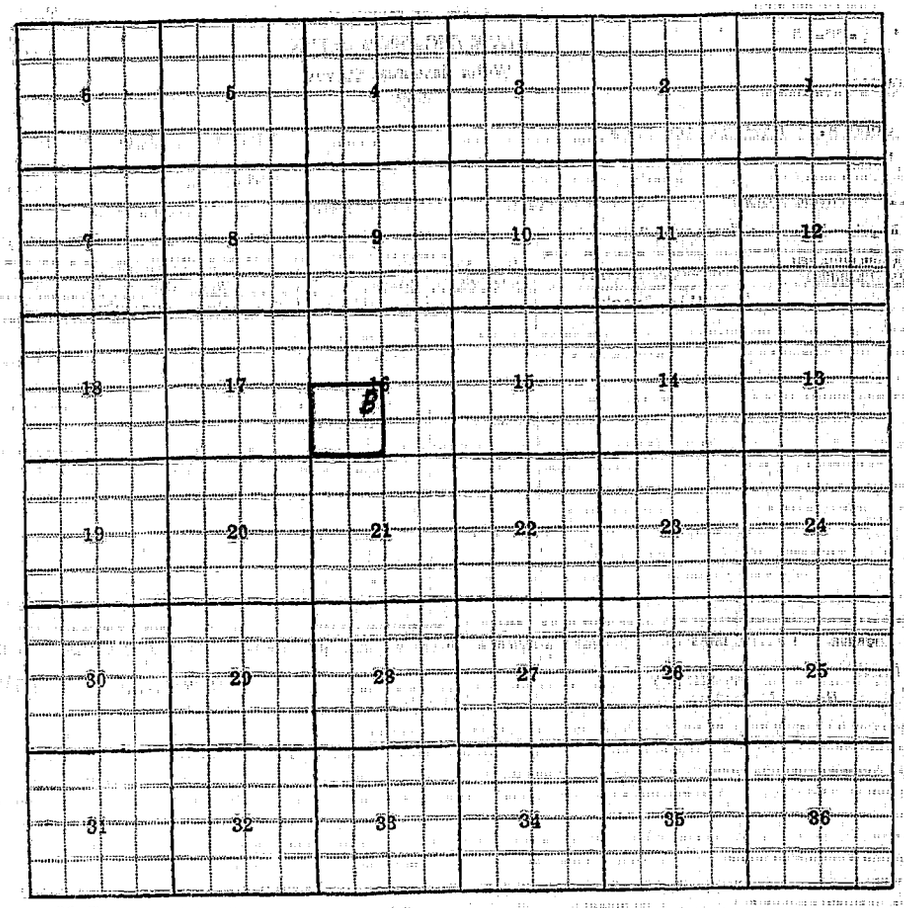

16=B

F-1-A

County Missoula

Farm Checked: Date 5-21-59

By Vaughn Chadbourne

STATE OF MONTANA

STATE ENGINEERS OFFICE

Water Resources Survey

T 16N R 23W Plat No. 23

Photo No. 5P-140; 5P-139

Legal Land Owner John G. Fischer, et al Address

Operator John G. Fisher Address Stark, Montana

Water is deliverd by: X 1. Private System; 2. Ditch Company; 3. State Project; 4. Federal Project; 5. Irrigation District

If under Ditch Company, Irrigation District, or Government Project, state the number of shares or inches, acre feet, as the case may be in said system

App. No. Decree No.	NAME OF APPROPRIATOR TO WHOM DECREED	NAME OF STREAM	Date App. Date Priority	Miner's Inches	In Use	NAME OF DITCH (Water Delivered By)	No.	R/F	P/G/S	Present Irr. Acres	Irrigable Acres
D-141	T. O. Parent	Harris Creek(Fire CR)	11-18-92	20	Yes	Fisher Ditch & sprinkler	1	R		50	30
		Nine Mile Creek	7-3-12	100	Yes	Parent (Fisher)	1	R		23	0

NOTE: R—Denotes Regular Irrigation. F—Flood Irrigation. P—Water diverted by means of pumping. G—Water diverted by gravity. S—Stored Water.

River Basin Columbia River

Condition of System Good Topography

Adequate Supply: Yes X No Explain

Remarks Gravity Sprinkler system out of Fisher ditch (Harris Creek)

Also in: Plat No. Twp. Rge.	Plat No. Twp. Rge.	Plat No. Twp. Rge.
Plat No. Twp. Rge.	Plat No. Twp. Rge.	Plat No. Twp. Rge.

Information From:

John G. Fisher

Plat No. 22

40; 5P-139

n District

/S	Present Irr. Acres	Irrigable Acres
	50	30
	23	0

ter.

iver

rom:

isher

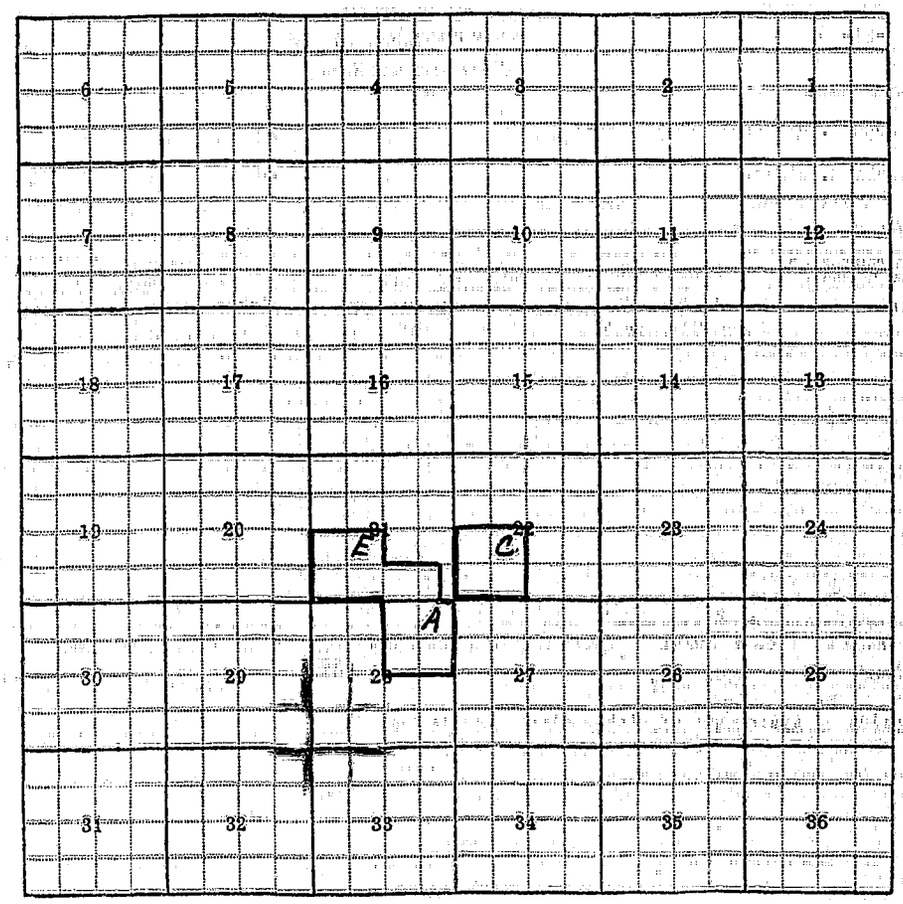

21=E, 22=C, 28=A

County Missoula

STATE OF MONTANA

T. 16N R. 23W Plat No. 23

Farm Checked: Date 5-21-59

STATE ENGINEERS OFFICE

Photo No. SP-140

By Vaughn Chadbourne

Water Resources Survey

Legal Land Owner Percy E. & Sarah E. Gray Address Stark, Montana

Operator Same Address

Water is delivered by: X 1. Private System; 2. Ditch Company; 3. State Project; 4. Federal Project; 5. Irrigation District

If under Ditch Company, Irrigation District, or Government Project, state the number of shares or inches, acre feet, as the case may be in said system

App. No. Decree No.	NAME OF APPROPRIATOR TO WHOM DECREED	NAME OF STREAM	Date App. Date Priority	Miner's Inches	In Use	NAME OF DITCH (Water Delivered By)	No.	R/F	P/G/S	Present Irr. Acres	Irrigable Acres
Use		McCormick Creek				Gray	1	F		1	0
Use		Nine Mile Creek				Gray	1	F		12	0
A-1099A	Percy E. Grey	Raspberry Creek	4-22-58	200	Yes	Gray	1	F		30	0
Use		Seepage, Waste & drainage from McCarthy's field				None	1	F			

NOTE: R—Denotes Regular Irrigation. F—Flood Irrigation. P—Water diverted by means of pumping. G—Water diverted by gravity. S—Stored Water.

Condition of System Good Topography River Basin Columbia River

Adequate Supply: Yes X No Explain

Remarks Percy Gray says that Raspberry Creek water has been used on this place for 30 years.

NOTE: Also in Daly Addition #2

Also in: Plat No.	Twp. 16	Rge. 19W	Plat No.	Twp.	Rge.	Plat No.	Twp.	Rge.
Plat No.	Twp.	Rge.	Plat No.	Twp.	Rge.	Plat No.	Twp.	Rge.

Information From: Percy Gray

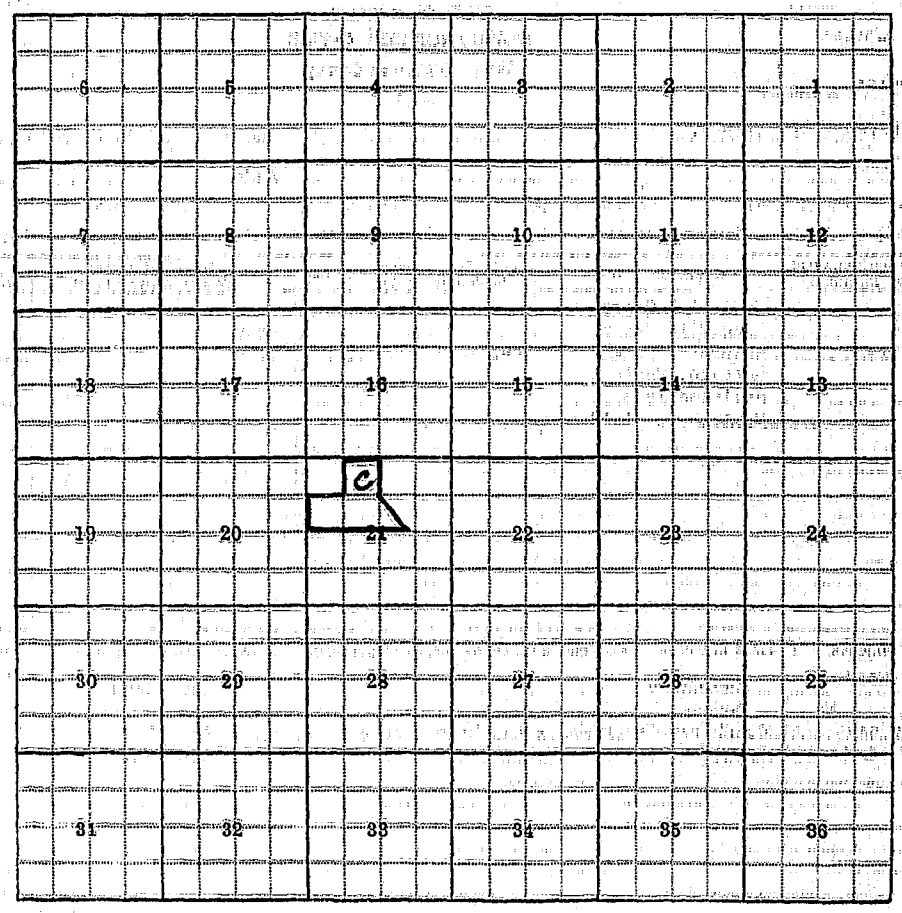
6
5
4
3
2
1
7
8
9
10
11
12
18
17
16
15
14
13
C
19
20
21
22
23
24
30
29
28
27
26
25
31
32
33
34
35
36

21-C

F-1-A

County Missoula

STATE OF MONTANA

T 16N R 23W Plat No. 23

Farm Checked: Date 6-3-59

STATE ENGINEERS OFFICE

Photo No. 1P-53

Water Resources Survey

By Vaughn Chadbourne

Legal Land Owner J. Hofert Address

Operator Address

Water is delivered by:— 1. Private System; 2. Ditch Company; 3. State Project; 4. Federal Project; 5. Irrigation District

If under Ditch Company, Irrigation District, or Government Project, state the number of shares or inches, acre feet, as the case may be in said system

App. No. Decree No.	NAME OF APPROPRIATOR TO WHOM DECREED	NAME OF STREAM	Date App. Date Priority	Miner's Inches	In Use	NAME OF DITCH (Water Delivered By)	No.	R/F	P/G/S	Present Irr. Acres	Irrigable Acres
	NO IRRIGATION										
A-820	E. A. Chadwick										
	Leslie Jones &										
	Claude & Roy Marco	W. Bk. McCormick Creek	9-12-31	500	Stock						

NOTE: R—Denotes Regular Irrigation. F—Flood Irrigation. P—Water diverted by means of pumping. G—Water diverted by gravity. S—Stored Water.

Condition of System Topography River Basin Columbia River

Adequate Supply: Yes No Explain

Remarks

Also in: Plat No. Twp. Rge.	Plat No. Twp. Rge.	Plat No. Twp. Rge.
Plat No. Twp. Rge.	Plat No. Twp. Rge.	Plat No. Twp. Rge.

Information From: Field Survey

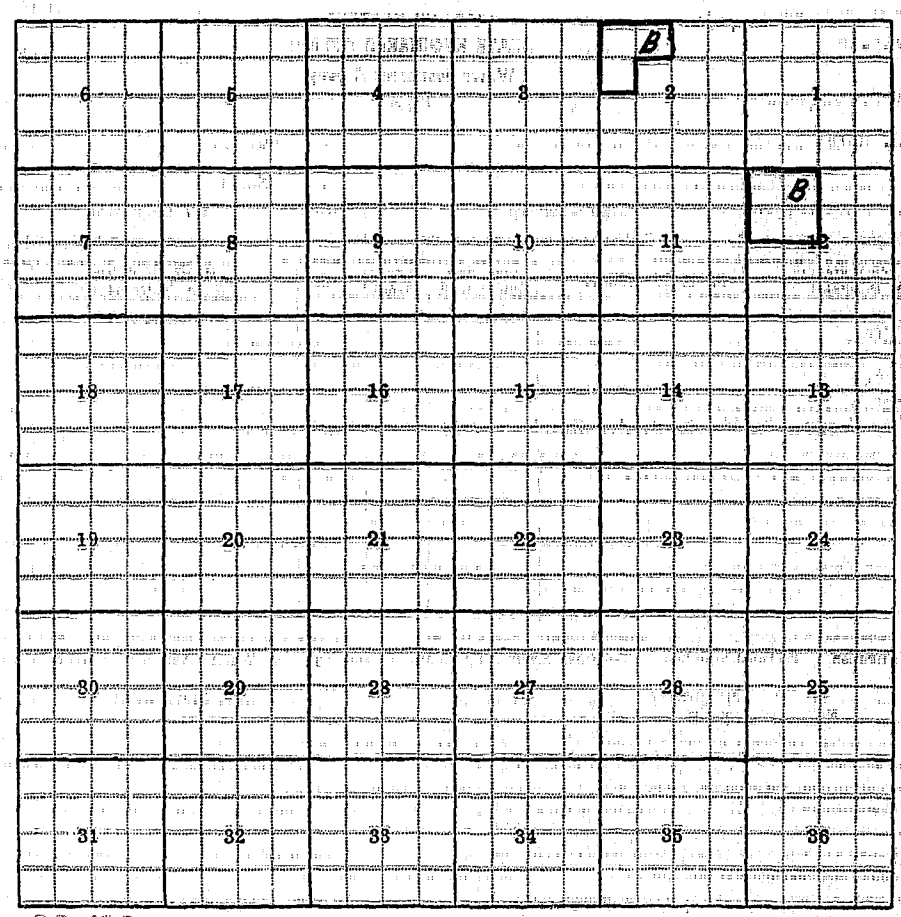

2=B, 12=B

12=B = J. Hofert Co. name.

F-1-A

County Missoula

STATE OF MONTANA

STATE ENGINEERS OFFICE

Water Resources Survey

T. 16N R. 23W Plat No. 23

Farm Checked: Date 5-21-59

Photo No. 5P-140

By Vaughn Chadbourne

Legal Land Owner Lucy E. Hogan Address

Operator Address

Water is delivered by:— 1. Private System; 2. Ditch Company; 3. State Project; 4. Federal Project; 5. Irrigation District

If under Ditch Company, Irrigation District, or Government Project, state the number of shares or inches, acre feet, as the case may be in said system

App. No. Decree No.	NAME OF APPROPRIATOR TO WHOM DECREED	NAME OF STREAM	Date App. Date Priority	Miner's Inches	In Use	NAME OF DITCH (Water Delivered By)	No.	R/F	P/G/S	Present Irr. Acres	Irrigable Acres
	NO IRRIGATION										
A-814	John Hogan	McCormick Creek	8-29-31	50	2=not	in use					

NOTE: R—Denotes Regular Irrigation. F—Flood Irrigation. P—Water diverted by means of pumping. G—Water diverted by gravity. S—Stored Water.

Condition of System Topography River Basin Columbia River

Adequate Supply: Yes No Explain

Remarks

Also in: Plat No. Twp. Rge.	Plat No. Twp. Rge.	Plat No. Twp. Rge.
Plat No. Twp. Rge.	Plat No. Twp. Rge.	Plat No. Twp. Rge.

Information From:

G. H. White

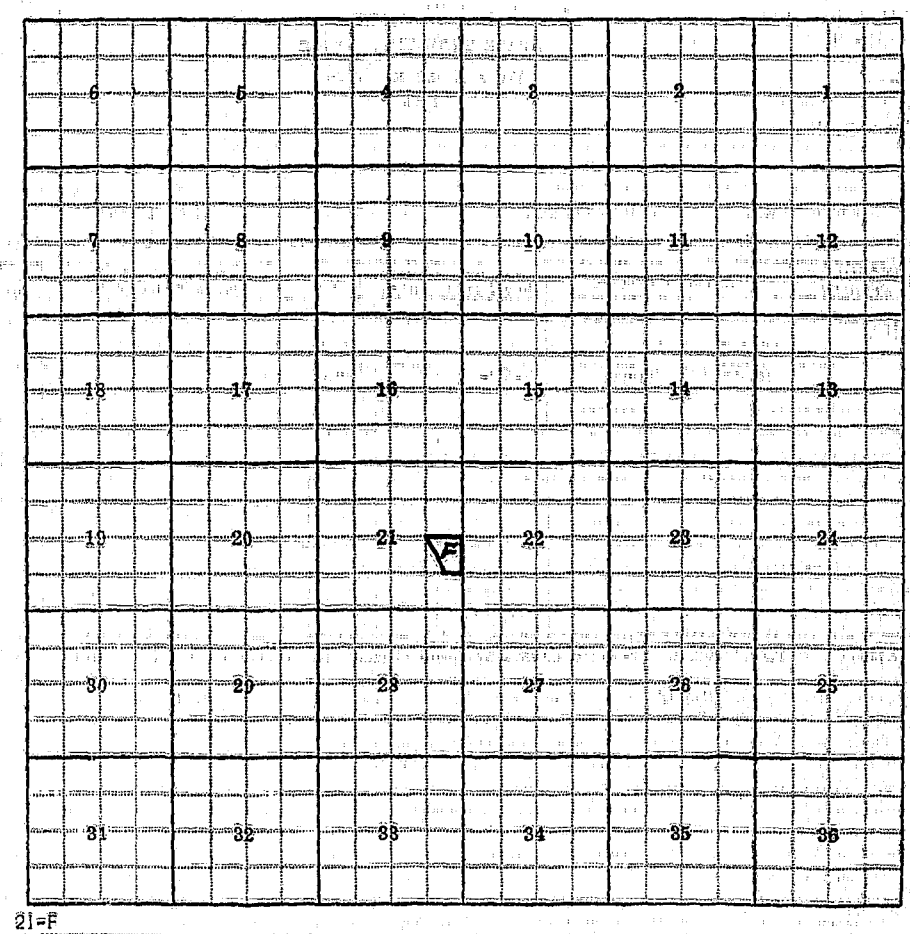
6
5
4
3
2
1
7
8
9
10
11
12
18
17
16
15
14
13
19
20
21
F
22
23
24
30
29
28
27
26
25
31
32
33
34
35
36

21=F

F-1-A

County Missoula

STATE OF MONTANA

STATE ENGINEERS OFFICE

Water Resources Survey

T 16N R 23W Plat No. 23

Farm Checked: Date 5-27-59

Photo No. 5P-138

By Vaughn Chadbourne

Legal Land Owner William F. & Virginia Gate Jahn Address

Operator C. C. Crouse-buying Address

Water is deliverd by: X 1. Private System; 2. Ditch Company; 3. State Project; 4. Federal Project; 5. Irrigation District

If under Ditch Company, Irrigation District, or Government Project, state the number of shares or inches, acre feet, as the case may be in said system

App. No. Decree No.	NAME OF APPROPRIATOR TO WHOM DECREED	NAME OF STREAM	Date App. Date Priority	Miner's Inches	In Use	NAME OF DITCH (Water Delivered By)	No.	R/F	P/G/S	Present Irr. Acres	Irrigable Acres
D-137	Frank, James &										
	Walter Gustafson	Cedar Creek *	4-1-94	20	Yes						
		Nine Mile Creek	9-1-94	60	Yes *	Crouse	1	R)		12	0
A-167A	William F. Jahn	Cedar Creek	6-15-50	200	Yes	Crouse	1	R)			
A-402A	William F. Jahn	Free Creek	6-21-51	All	Yes	Crouse	1	F		1	0
D-137	Frank, James &										
	Walter Gustafson	Cedar Creek	4-1-94	20	Yes						
	+	Nine Mile Creek	9-1-94	60	Yes	+Crouse	1	R		27	0
A-1401	Conrad Doering	Unnamed Spring	1934	All	Stock						
A-1442A	Gregory Makaroff	Spring	8-12-47	All	Stock						

NOTE: R—Denotes Regular Irrigation. F—Flood Irrigation. P—Water diverted by means of pumping. G—Water diverted by gravity. S—Stored Water.

Condition of System Good Topography River Basin Columbia River

Adequate Supply: Yes No Explain

Remarks

Also in: Plat No. Twp. Rge.	Plat No. Twp. Rge.	Plat No. Twp. Rge.
Plat No. Twp. Rge.	Plat No. Twp. Rge.	Plat No. Twp. Rge.

Information From: C. C. Crouse

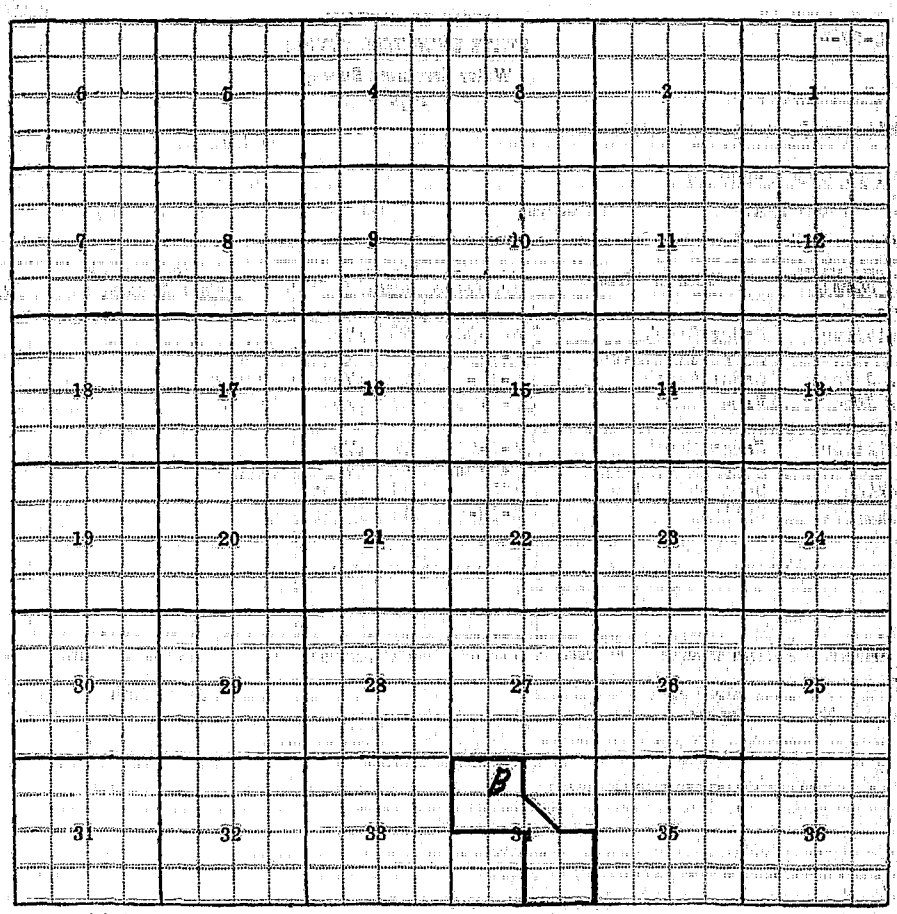
6
5
4
3
2
1
7
8
9
10
11
12
18
17
16
15
14
13
19
20
21
22
23
24
30
29
28
27
26
25
31
32
33
34
35
36
B

34-B

F-1-A

County Missoula

STATE OF MONTANA
STATE ENGINEERS OFFICE
Water Resources Survey

T 16N R 23W Plat No. 23

Farm Checked: Date 5-25-59

Photo No. 5P-139

By Vaughn Chadbourne

Legal Land Owner Evelyn La Chambre Address

Operator J. T. & Evelyn La Chambre Address Stark, Montana

Water is deliverd by: x 1. Private System; 2. Ditch Company; 3. State Project; 4. Federal Project; 5. Irrigation District

If under Ditch Company, Irrigation District, or Government Project, state the number of shares or inches, acre feet, as the case may be in said system

App. No. Decree No.	NAME OF APPROPRIATOR TO WHOM DECREED	NAME OF STREAM	Date App. Date Priority	Miner's Inches	In Use	NAME OF DITCH (Water Delivered By)	No.	R/F	P/G/S	Present Irr. Acres	Irrigable Acres
A-982	Earl Nowlin	Nowlin Creek	4-10-14	160	Yes	Welch (Lachambre)	1	F)		15	0
D-145	Harold Welch	Nine Mile Creek	6-15-95	27	Yes	Welch (Lachambre)	1	R)			

NOTE: R—Denotes Regular Irrigation. F—Flood Irrigation. P—Water diverted by means of pumping. G—Water diverted by gravity. S—Stored Water.

Condition of System Good Topography River Basin Columbia River

Adequate Supply: Yes x No Explain

Remarks

Also in: Plat No. Twp. Rge.	Plat No. Twp. Rge.	Plat No. Twp. Rge.
Plat No. Twp. Rge.	Plat No. Twp. Rge.	Plat No. Twp. Rge.

Information From:
J. T. & Evelyn LaChambre

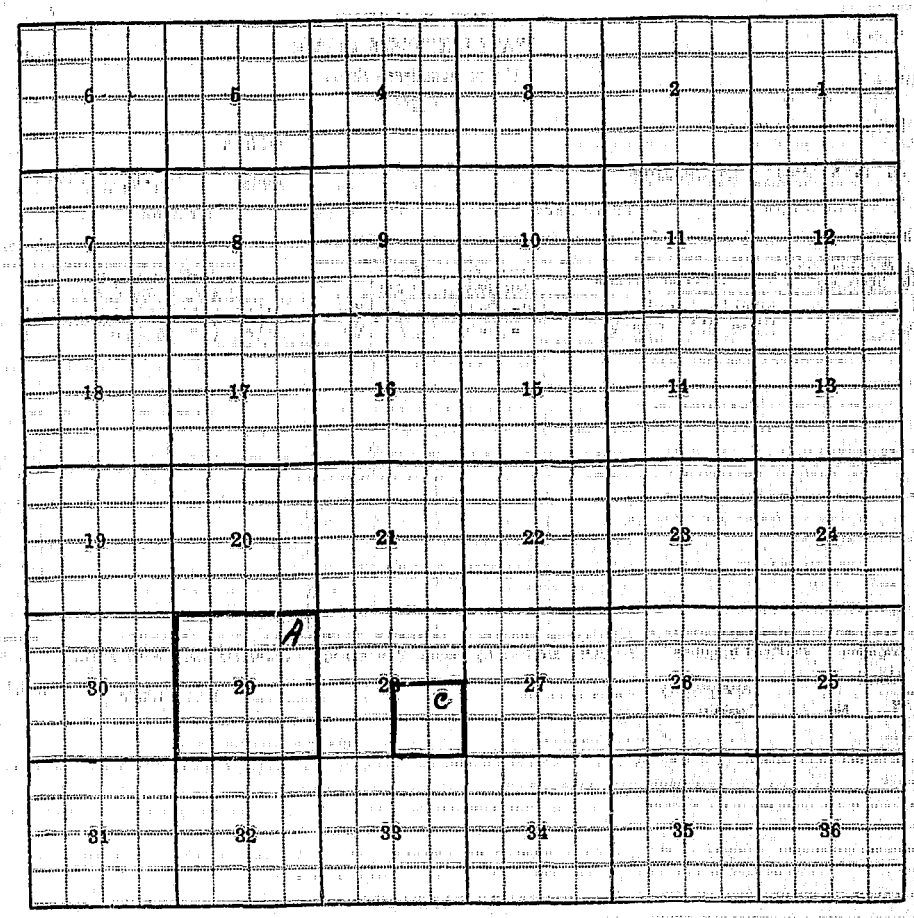
6
5
4
3
2
1
7
8
9
10
11
12
18
17
16
15
14
13
19
20
21
22
23
24
A
30
29
28
C
27
26
25
31
32
33
34
35
36

28-C, 29-A

F-1-A

County Missoula

STATE OF MONTANA

T. 16N R. 23W Plat No. 23

Farm Checked: Date 5-27-59

STATE ENGINEERS OFFICE

Photo No. 5P-138

By Vaughn Chadbourne

Water Resources Survey

Legal Land Owner Dan J. & Margaret A. Longpre Address

Operator Pat McElligott-leasing Address Huson, Montana

Water is deliverd by: x 1. Private System; 2. Ditch Company; 3. State Project; 4. Federal Project; 5. Irrigation District

If under Ditch Company, Irrigation District, or Government Project, state the number of shares or inches, acre feet, as the case may be in said system

App. No. Decree No.	NAME OF APPROPRIATOR TO WHOM DECREED	NAME OF STREAM	Date App. Date Priority	Miner's Inches	In Use	NAME OF DITCH (Water Delivered By)	No.	R/F	P/G/S	Present Irr. Acres	Irrigable Acres
A-1442A	Gregory Makaroff	Spring	8-12-47	All	Part	Makaroff	1	R		2	0
D-142	Jessie & Charles E. Proebstel	Nine Mile Creek	1890	225	20	Proebstel	1	R		18	0

NOTE: R—Denotes Regular Irrigation. F—Flood Irrigation. P—Water diverted by means of pumping. G—Water diverted by gravity. S—Stored Water.

Condition of System Good Topography River Basin Columbia River

Adequate Supply: Yes x No Explain

Remarks

Also in: Plat No. Twp. Rge.	Plat No. Twp. Rge.	Plat No. Twp. Rge.
Plat No. Twp. Rge.	Plat No. Twp. Rge.	Plat No. Twp. Rge.

Information From: Pat McElligott

Plat No. 23

38

District

/s	Present Irr. Acres	Irrigable Acres
	2	0
	18	0

er.

iver

om:

gott

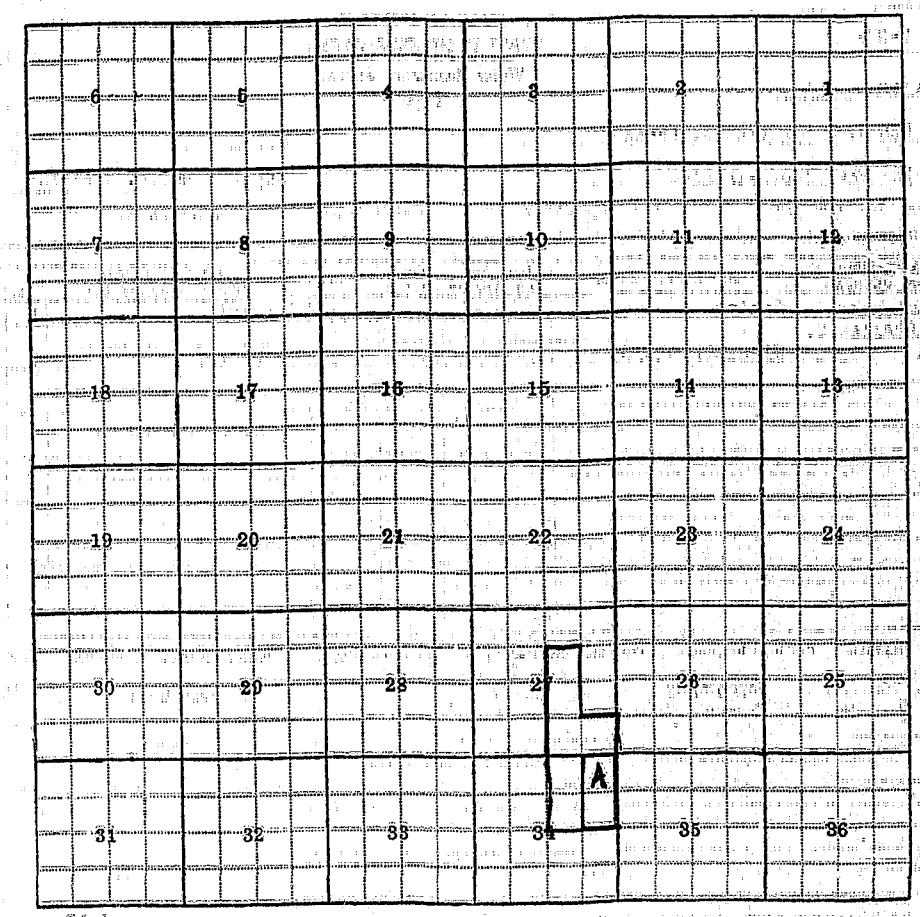

3d=A

F-1-A

County Missoula

STATE OF MONTANA

STATE ENGINEERS OFFICE

Water Resources Survey

T 16N R 23W Plat No. 23

Farm Checked: Date 5-14--59

Photo No. 5P-163

By Vaughn Chadbourne

Legal Land Owner Wm. G. & E. C. Longore Address

Operator Address

Water is deliverd by:— 1. Private System; 2. Ditch Company; 3. State Project; 4. Federal Project; 5. Irrigation District

If under Ditch Company, Irrigation District, or Government Project, state the number of shares or inches, acre feet, as the case may be in said system

App. No. Decree No.	NAME OF APPROPRIATOR TO WHOM DECREED	NAME OF STREAM	Date App. Date Priority	Miner's Inches	In Use	NAME OF DITCH (Water Delivered By)	No.	R/F	P/G/S	Present Irr. Acres	Irrigable Acres
	NO IRRIGATION										
A-783A	J. T. La Chambre	Marion Creek	1-15-46	300	Part-not in use						

NOTE: R—Denotes Regular Irrigation. F—Flood Irrigation. P—Water diverted by means of pumping. G—Water diverted by gravity. S—Stored Water.

Condition of System Topography River Basin Columbia River

Adequate Supply: Yes No Explain

Remarks

Also in: Plat No. 35 Twp. 16N Rge. 23W	Plat No. Twp. Rge.	Plat No. Twp. Rge.
Plat No. 34 Twp. 16N Rge. 23W	Plat No. Twp. Rge.	Plat No. Twp. Rge.

Information From:

Fred Thisted

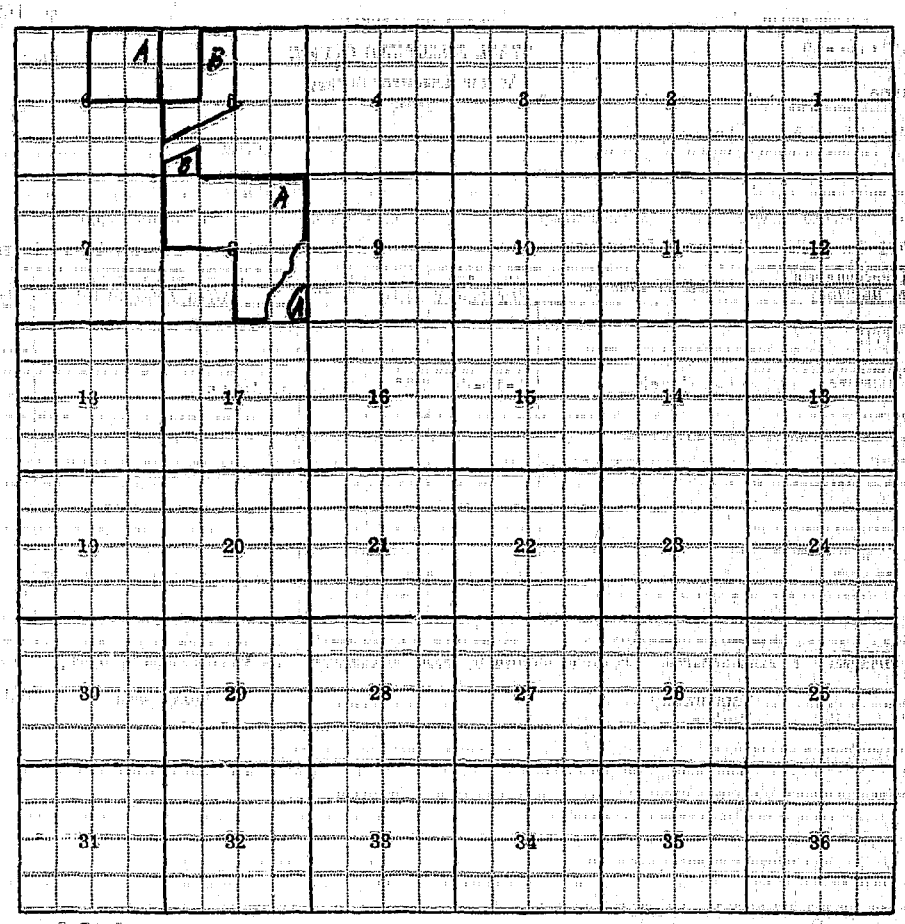
A
B
6
4
3
2
1
B
A
7
5
9
10
11
12
A
18
17
16
15
14
13
19
20
21
22
23
24
30
29
28
27
26
25
31
32
33
34
35
36

5-B; 6-A; 8-A

F-1-A

County Missoula

STATE OF MONTANA

T. 16N R. 23W Plat No. 23

Farm Checked: Date 5-21-59

STATE ENGINEERS OFFICE

Photo No. 5P-140

Water Resources Survey

By Vaughn Chadbourne

Legal Land Owner Horace (H. G.) & Grace E. McCarty Address

Operator H. G. McCarty Address Stark, Montana

Water is deliverd by: X 1. Private System; 2. Ditch Company; 3. State Project; 4. Federal Project; 5. Irrigation District

If under Ditch Company, Irrigation District, or Government Project, state the number of shares or inches, acre feet, as the case may be in said system

App. No. Decree No.	NAME OF APPROPRIATOR TO WHOM DECREED	NAME OF STREAM	Date App. Date Priority	Miner's Inches	In Use	NAME OF DITCH (Water Delivered By)	No.	R/F	P/G/S	Present Irr. Acres	Irrigable Acres
A-813	S. C. Burger	McCormick Creek	6-10-32	50	Part	McCarty	1	F		30	0

NOTE: R—Denotes Regular Irrigation. F—Flood Irrigation. P—Water diverted by means of pumping. G—Water diverted by gravity. S—Stored Water.

Condition of System Fair Topography River Basin Columbia River

Adequate Supply: Yes No X Explain

Remarks Horace & H. G. McCarty are one and the same person

Also in: Plat No. Twp. Rge.	Plat No. Twp. Rge.	Plat No. Twp. Rge.
Plat No. Twp. Rge.	Plat No. Twp. Rge.	Plat No. Twp. Rge.

Information From: H. G. McCarty

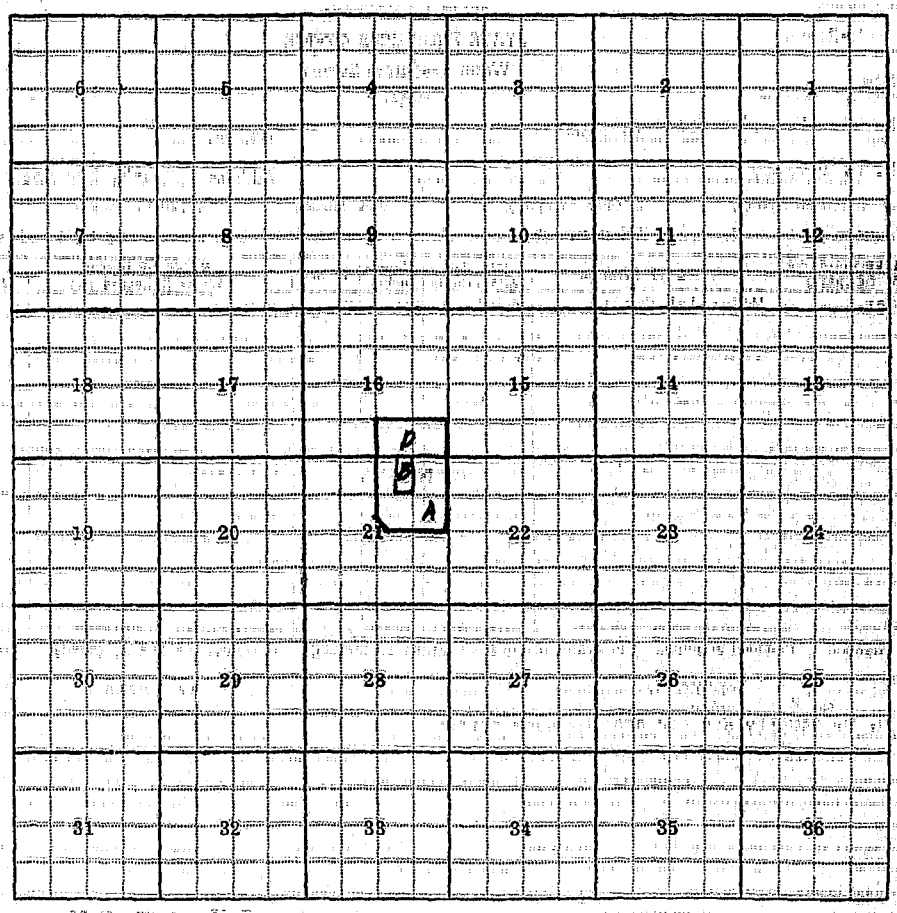
6
5
4
3
2
1
7
8
9
10
11
12
18
17
16
15
14
13
D
B
A
19
20
21
22
23
24
30
29
28
27
26
25
31
32
33
34
35
36

16=D, 21=A ; 21-B

F-1-A

County Missoula

STATE OF MONTANA
STATE ENGINEERS OFFICE
Water Resources Survey

T 16N R 23W Plat No. 23

Farm Checked: Date 5-22-59

Photo No. [illegible]

By Vaughn Chadbourne

Legal Land Owner Ted & Martha Nelson Address

Operator Mr. Moorehead Address Stark, Montana

Water is deliverd by:—X 1. Private System; 2. Ditch Company; 3. State Project; 4. Federal Project; 5. Irrigation District

If under Ditch Company, Irrigation District, or Government Project, state the number of shares or inches, acre feet, as the case may be in said system

App. No. Decree No.	NAME OF APPROPRIATOR TO WHOM DECREED	NAME OF STREAM	Date App. Date Priority	Miner's Inches	In Use	NAME OF DITCH (Water Delivered By)	No.	R/F	P/G/S	Present Irr. Acres	Irrigable Acres
A-963A	Ted Nelson	Nine Mile Creek	5-8-34	140	Yes	Nelson (Moorehead)	1	F		55	0
A-1452A	Martha Nelson	Spring	5-9-44	10	Domestic						

NOTE: R—Denotes Regular Irrigation. F—Flood Irrigation. P—Water diverted by means of pumping. G—Water diverted by gravity. S—Stored Water.

Condition of System Poor Topography River Basin Columbia River

Adequate Supply: Yes..... No X Explain

Remarks

Also in: Plat No. Twp. Rge.	Plat No. Twp. Rge.	Plat No. Twp. Rge.
Plat No. Twp. Rge.	Plat No. Twp. Rge.	Plat No. Twp. Rge.

Information From:
Evelyn LaChambre (Moorehead's daughter)

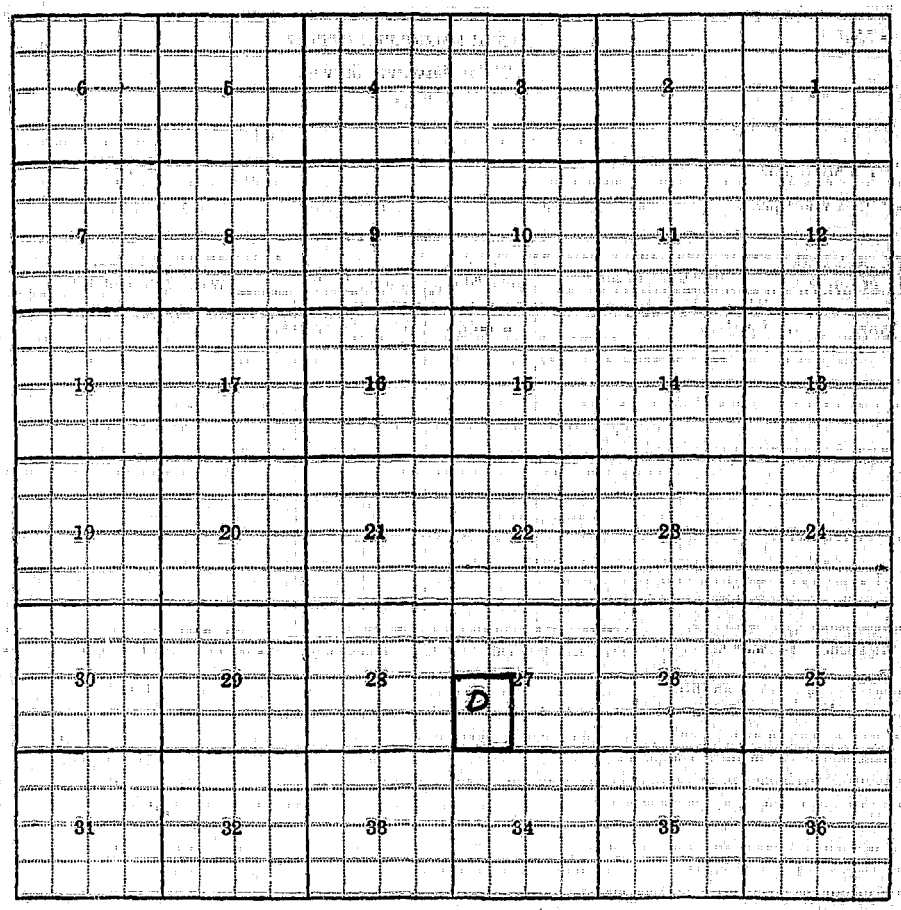
6
5
4
3
2
1
7
8
9
10
11
12
18
17
16
15
14
13
19
20
21
22
23
24
30
29
28
D
27
26
25
31
32
33
34
35
36

27-D

F-1-A

County Missoula

Farm Checked; Date 5-15-59

By Vaughn Chadbourne

STATE OF MONTANA
STATE ENGINEERS OFFICE
Water Resources Survey

T 16N R 23W Plat No. 23

Photo No. 5P-163

Legal Land Owner Gorman Overgard Address Stark, Montana

Operator Same Address

Water is delivered by:— X 1. Private System; 2. Ditch Company; 3. State Project; 4. Federal Project; 5. Irrigation District

If under Ditch Company, Irrigation District, or Government Project, state the number of shares or inches, acre feet, as the case may be in said system

App. No. Decree No.	NAME OF APPROPRIATOR TO WHOM DECREED	NAME OF STREAM	Date App. Date Priority	Miner's Inches	In Use	NAME OF DITCH (Water Delivered By)	No.	R/F	P/G/S	Present Irr. Acres	Irrigable Acres
D-140	Esther M. H. Moncure	Bird Creek	11-30-01	20	Part-not in use						
		*Nine Mile Creek	7-7-19	40	Part						
		*Nine Mile Creek	7-7-19	45	Part						
		Moncure Creek	7-26-31	30	Part-not in use						
						*Moncure (Overgard)	1	F		20	0
A-1677	J. S. Breedlove	Unnamed Stream	7-1-27	5	Stock						

NOTE: R—Denotes Regular Irrigation. F—Flood Irrigation. P—Water diverted by means of pumping. G—Water diverted by gravity. S—Stored Water.

Condition of System Fair Topography River Basin Columbia River

Adequate Supply: Yes X No Explain

Remarks

Also in: Plat No. Twp. Rge.	Plat No. Twp. Rge.	Plat No. Twp. Rge.
Plat No. Twp. Rge.	Plat No. Twp. Rge.	Plat No. Twp. Rge.

Information From:
Gorman Overgard

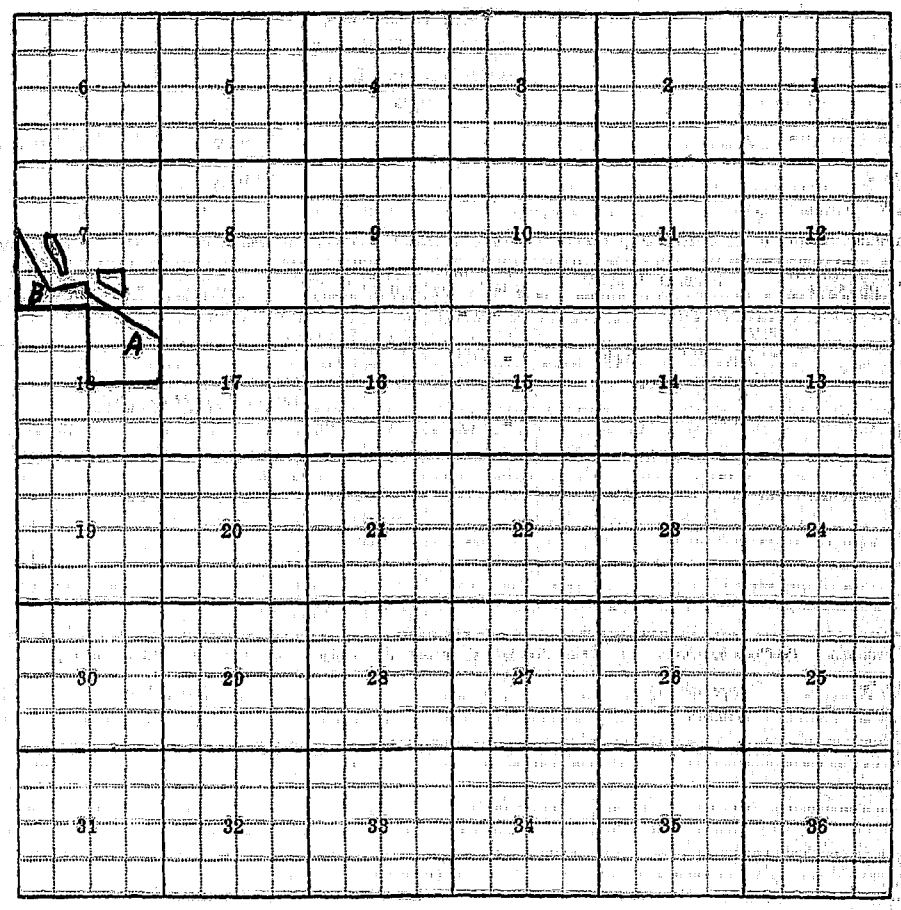
6
5
4
3
2
1
7
8
9
10
11
12
B
A
18
17
16
15
14
13
19
20
21
22
23
24
30
29
28
27
26
25
31
32
33
34
35
36

7-B, 18-A

F-1-A

County Missoula

STATE OF MONTANA

STATE ENGINEERS OFFICE

Water Resources Survey

T 16N R 23W Plat No. 23

Farm Checked: Date 5-22-59

Photo No. 5P-137

By Vaughn Chadbourne

Legal Land Owner Chas. E. Proebstel Address Stark, Montana

Operator Same Address

Water is deliverd by: X 1. Private System; 2. Ditch Company; 3. State Project; 4. Federal Project; 5. Irrigation District

If under Ditch Company, Irrigation District, or Government Project, state the number of shares or inches, acre feet, as the case may be in said system

App. No. Decree No.	NAME OF APPROPRIATOR TO WHOM DECREED	NAME OF STREAM	Date App. Date Priority	Miner's Inches	In Use	NAME OF DITCH (Water Delivered By)	No.	R/F	P/G/S	Present Irr. Acres	Irrigable Acres
D-77	Charles E. Proebstel	Kennedy Creek	1906	15	Yes	Proebstel D. & pipe	1	F		5	0
D-142	Jesse & Charles E. Proebstel	Nine Mile Creek	1890	225	205	Proebstel	1	R		100	0

NOTE: R—Denotes Regular Irrigation. F—Flood Irrigation. P—Water diverted by means of pumping. G—Water diverted by gravity. S—Stored Water.

Condition of System Good Topography River Basin Columbia River

Adequate Supply: Yes No Explain

Remarks D-77 is piped into the house and also used for irrigation.

Also in: Plat No. Twp. Rge.	Plat No. Twp. Rge.	Plat No. Twp. Rge.
Plat No. Twp. Rge.	Plat No. Twp. Rge.	Plat No. Twp. Rge.

Information From: Charles E. Proebstel

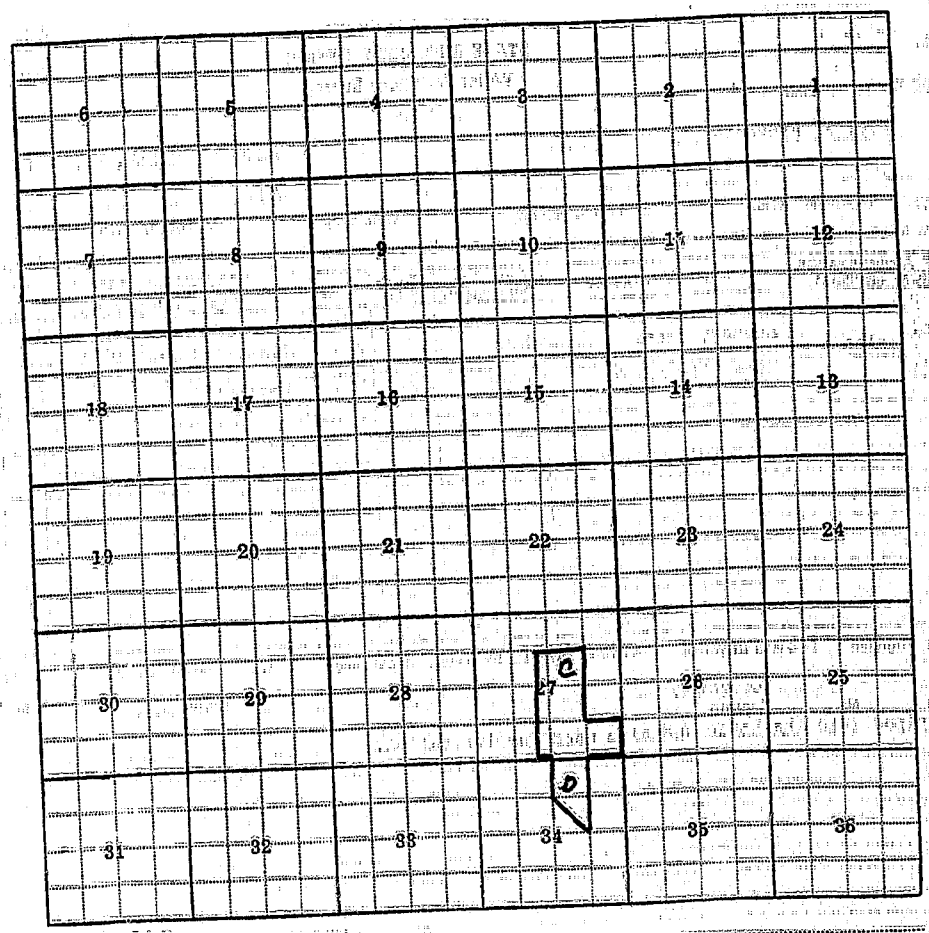
6
5
4
3
2
1
7
8
9
10
11
12
18
17
16
15
14
13
19
20
21
22
23
24
30
29
28
27
C
26
25
D
31
32
33
34
35
36

27-C, 34-D

F-1-A

County Missoula

STATE OF MONTANA

STATE ENGINEERS OFFICE

Water Resources Survey

T. 16N R. 23W Plat No. 23

Photo No. 1P-57 Sec. 35

Farm Checked: Date 5-28-59

By Vaughn Chadbourne

Legal Land Owner Ed & Thresa Ramberg Address

Operator Address

Water is deliverd by:— 1. Private System; 2. Ditch Company; 3. State Project; 4. Federal Project; 5. Irrigation District

If under Ditch Company, Irrigation District, or Government Project, state the number of shares or inches, acre feet, as the case may be in said system

App. No. Decree No.	NAME OF APPROPRIATOR TO WHOM DECREED	NAME OF STREAM	Date App. Date Priority	Miner's Inches	In Use	NAME OF DITCH (Water Delivered By)	No.	R/F	P/G/S	Present Irr. Acres	Irrigable Acres
	NO IRRIGATION										
A-125	J. A. Grover	Butler Creek	2-19-03	500	No						

NOTE: R—Denotes Regular Irrigation. F—Flood Irrigation. P—Water diverted by means of pumping. G—Water diverted by gravity. S—Stored Water.

Condition of System Topography River Basin Columbia River

Adequate Supply: Yes No Explain

Remarks

Also in: Plat No. 33 Twp. 15N Rge. 23W	Plat No. Twp. Rge.	Plat No. Twp. Rge.
Plat No. Twp. Rge.	Plat No. Twp. Rge.	Plat No. Twp. Rge.

Information From:

Ed Ramberg

Plat No. 23

c. 35

trict

Present Irr. Acres	Irrigable Acres

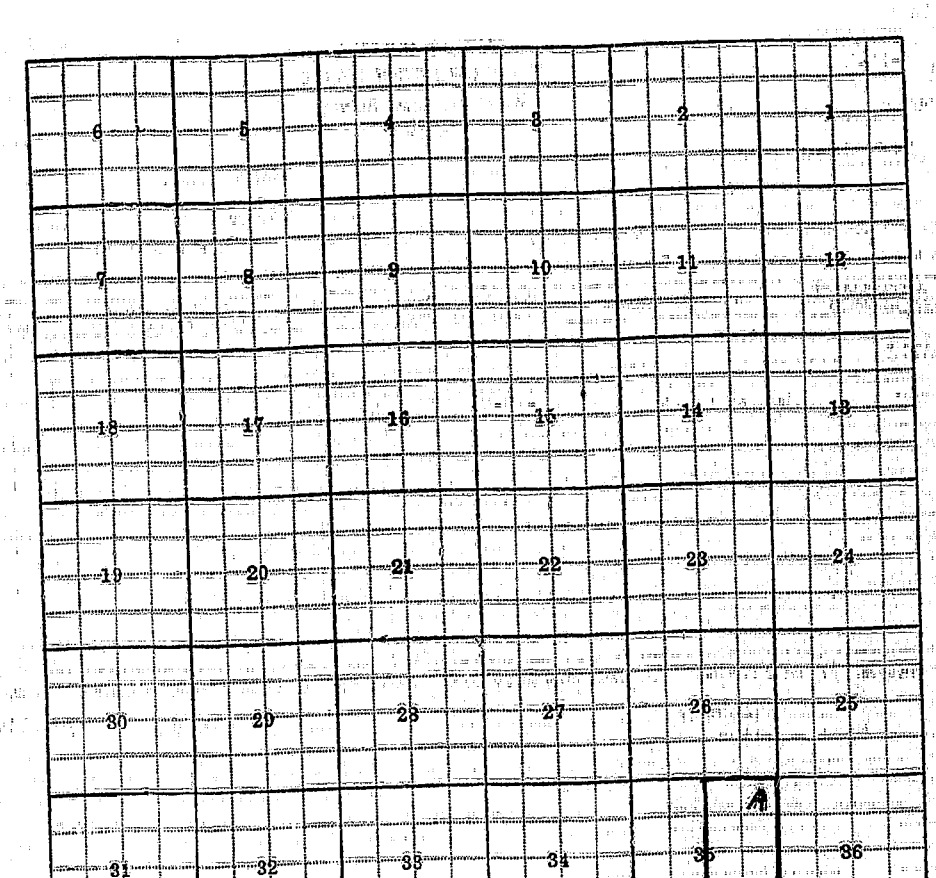

35-A

F-1-A

County: Missoula

STATE OF MONTANA
STATE ENGINEER'S OFFICE
Water Resources Survey

T 16N R 23W Plat No. 23

Farm Checked: Date 5-15-59

Photo No. 5P-163

By Vaughn Chadbourne

Legal Land Owner: P. M. Reilly Address

Operator: Gorman Overgard Address: Stark, Montana

Water is delivord by: X 1. Private System; 2. Ditch Company; 3. State Project; 4. Federal Project; 5. Irrigation District

If under Ditch Company, Irrigation District, or Government Project, state the number of shares or inches, acre feet, as the case may be in said system

App. No. Decree No.	NAME OF APPROPRIATOR TO WHOM DECREED	NAME OF STREAM	Date App. Date Priority	Miner's Inches	In Use	NAME OF DITCH (Water Delivered By)	No.	R/F	P/G/S	Present Irr. Acres	Irrigable Acres
D-140	Esther M. H. Moncure	Bird Creek	11-30-01	20	Part						
		*Nine Mile Creek	7-7-19	40	Part-not in use						
		*Nine Mile Creek	7-7-19	45	Part-not in use						
		Moncure Creek	7-26-31	30	Part-						
					not in						
					use	*Moncure (Overgard)	1	F		40	0

NOTE: R—Denotes Regular Irrigation. F—Flood Irrigation. P—Water diverted by means of pumping. G—Water diverted by gravity. S—Stored Water.

Condition of System Fair Topography River Basin Columbia River

Adequate Supply: Yes X No Explain

Remarks

Also in: Plat No. Twp. Rge.	Plat No. Twp. Rge.	Plat No. Twp. Rge.
Plat No. Twp. Rge.	Plat No. Twp. Rge.	Plat No. Twp. Rge.

Information From: Gorman Overgard

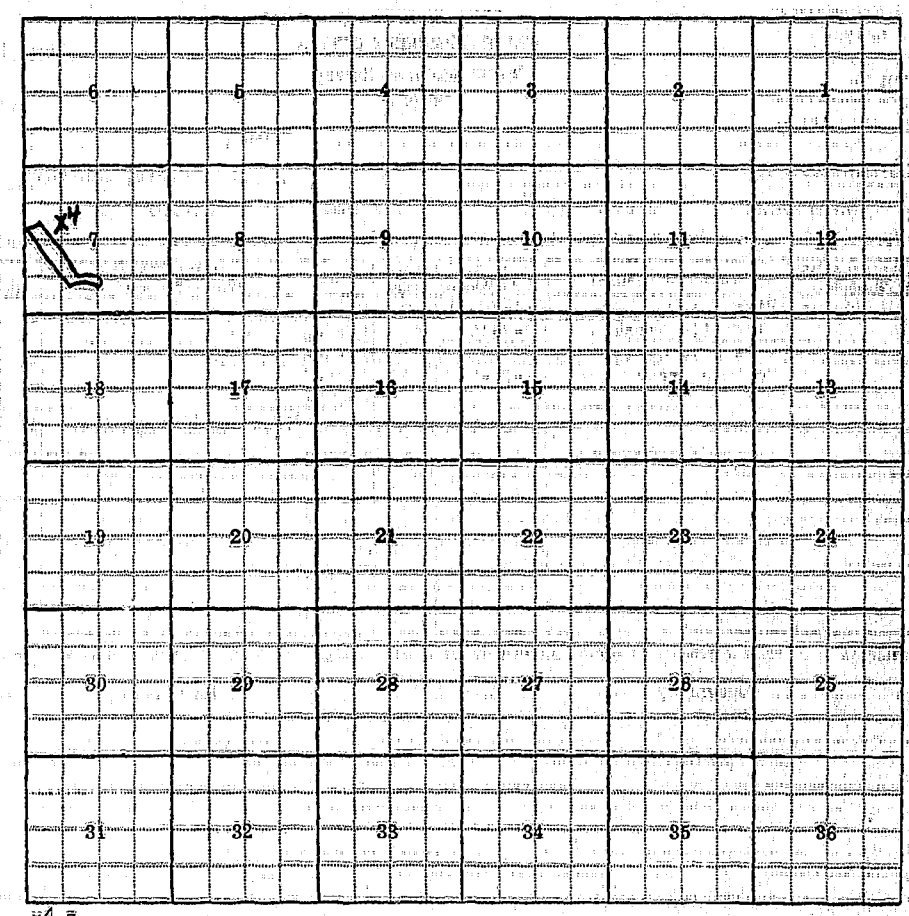
6
5
4
3
2
1
x^4
7
8
9
10
11
12
18
17
16
15
14
13
19
20
21
22
23
24
30
29
28
27
26
25
31
32
33
34
35
36

$x^4=7$

F-1-A

County Missoula

T. 16N R. 23W Plat No. 23

Farm Checked: Date 5-21-59

By Vaughn Chadbourne

STATE ENGINEERS OFFICE

Water Resources Survey

Photo No. 1P-99

Legal Land Owner C. H. Scholer Address

Operator Guy W. Woodward-buying Address Stark, Montana

Water is deliverd by: X 1. Private System; 2. Ditch Company; 3. State Project; 4. Federal Project; 5. Irrigation District

If under Ditch Company, Irrigation District, or Government Project, state the number of shares or inches, acre feet, as the case may be in said system

App. No. Decree No.	NAME OF APPROPRIATOR TO WHOM DECREED	NAME OF STREAM	Date App. Date Priority	Miner's Inches	In Use	NAME OF DITCH (Water Delivered By)	No.	R/F	P/G/S	Present Irr. Acres	Irrigable Acres
D-76	Joseph N. Glaude & Jake Larrew	Kennedy Creek	1920	160	Yes	Glaude-Larew	1	F		35	0

NOTE: R—Denotes Regular Irrigation. F—Flood Irrigation. P—Water diverted by means of pumping. G—Water diverted by gravity. S—Stored Water.

Condition of System Poor Topography River Basin Columbia River

Adequate Supply: Yes..... No....X.... Explain

Remarks Abstract states 160 miner's inches out of Kennedy Creek. Also buying Hazel Placer sur. #108 in Sec. 23, T. 16N - R. 23W. Glaude-Larew ditch is not usable at this time, but is being repaired by Woodward.

Also in: Plat No..... Twp..... Rge.....	Plat No..... Twp..... Rge.....	Plat No..... Twp..... Rge.....
Plat No..... Twp..... Rge.....	Plat No..... Twp..... Rge.....	Plat No..... Twp..... Rge.....

Information From:

Mr. & Mrs. Guy W. Woodward

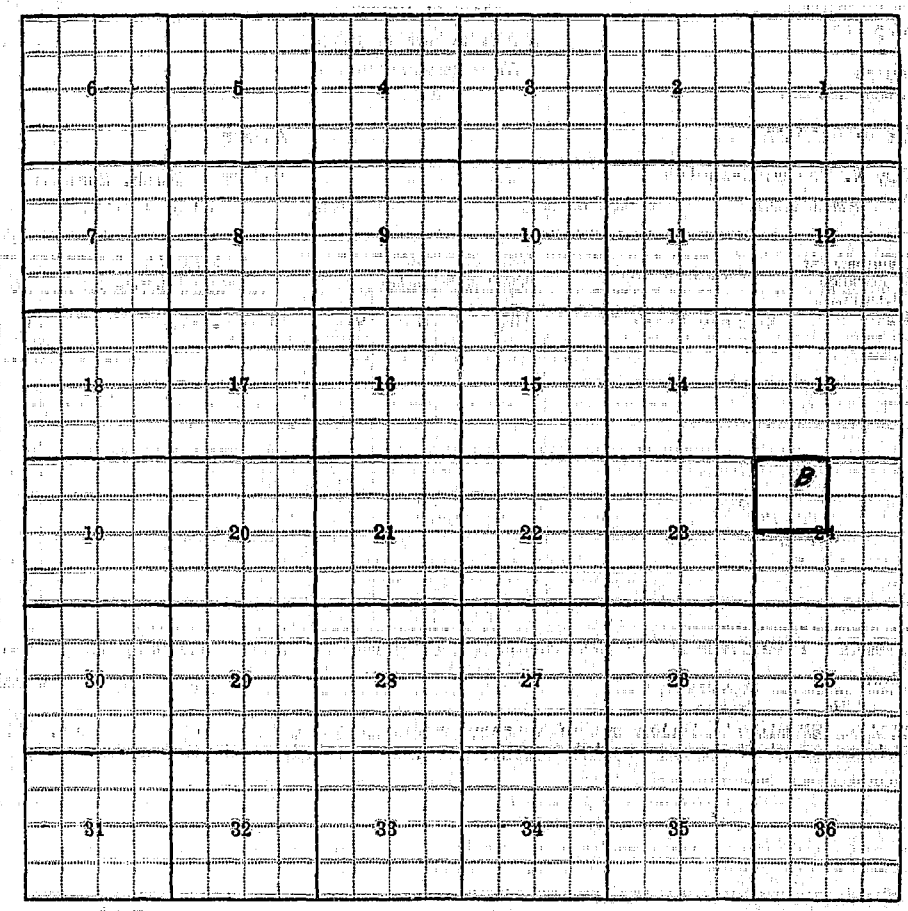
6
5
4
3
2
1
7
8
9
10
11
12
18
17
16
15
14
13
B
19
20
21
22
23
24
30
29
28
27
26
25
31
32
33
34
35
36

24=B

F-1-A

County Missoula

STATE OF MONTANA

STATE ENGINEERS OFFICE

Water Resources Survey

T. 16N R. 23W Plat No. 23

Farm Checked: Date 5-20-59

Photo No. 5P-161

By Vaughn Chadbourne

Legal Land Owner William E. & Florence E. Stanfill Address Stark, Montana

Operator Address

Water is deliverd by: X 1. Private System; 2. Ditch Company; 3. State Project; 4. Federal Project; 5. Irrigation District

If under Ditch Company, Irrigation District, or Government Project, state the number of shares or inches, acre feet, as the case may be in said system

App. No. Decree No.	NAME OF APPROPRIATOR TO WHOM DECREED	NAME OF STREAM	Date App. Date Priority	Miner's Inches	In Use	NAME OF DITCH (Water Delivered By)	No.	R/F	P/G/S	Present Irr. Acres	Irrigable Acres
A-1202A	William E. Stanfill	Shady Creek (Moncure)	10-29-48	30	Yes	Warren (Stanfill)	1	R)		8	0
A-1203	E. B. Weinrich	Shady Creek (Moncure)	8-15-33	30	Yes		1	R)			

NOTE: R—Denotes Regular Irrigation. F—Flood Irrigation. P—Water diverted by means of pumping. G—Water diverted by gravity. S—Stored Water.

Condition of System Good Topography River Basin Columbia River

Adequate Supply: Yes X No Explain

Remarks Shady Creek is the same stream as Moncure Creek

Also in: Plat No. Twp. Rge.	Plat No. Twp. Rge.	Plat No. Twp. Rge.
Plat No. Twp. Rge.	Plat No. Twp. Rge.	Plat No. Twp. Rge.

Information From: William Stanfill

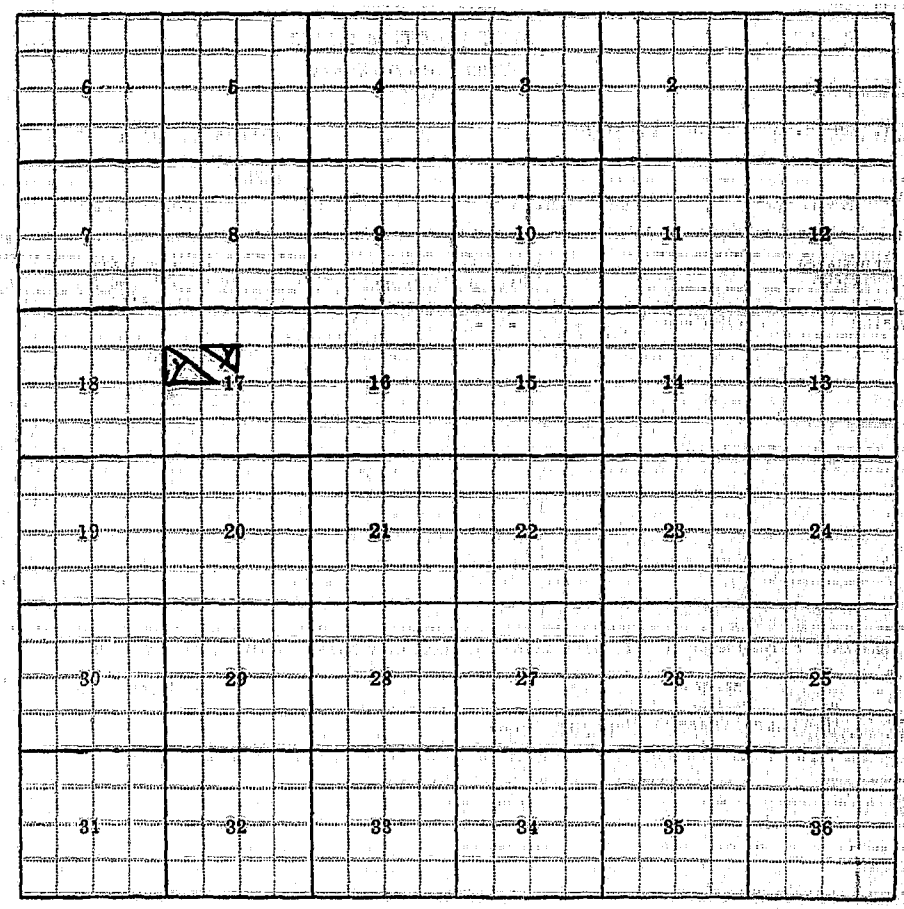
6
5
4
3
2
1
7
8
9
10
11
12
18
17
16
15
14
13
19
20
21
22
23
24
30
29
28
27
26
25
31
32
33
34
35
36

17-Y

F-1-A

County [illegible]

T 16N R 23W Plat No. 23

Farm Checked: Date 5-15-59

STATE ENGINEERS OFFICE

Water Resources Survey

Photo No. 5P-163

By Vaughn Chadbourne

Legal Land Owner Harry P. Suedemeyer, Jr. Address Arlee, Montana

Operator Walter Pickering Address Stark, Montana

Water is delivered by:—X 1. Private System; 2. Ditch Company; 3. State Project; 4. Federal Project; 5. Irrigation District

If under Ditch Company, Irrigation District, or Government Project, state the number of shares or inches, acre feet, as the case may be in said system

App. No. Decree No.	NAME OF APPROPRIATOR TO WHOM DECREED	NAME OF STREAM	Date App. Date Priority	Miner's Inches	In Use	NAME OF DITCH (Water Delivered By)	No.	R/F	P/G/S	Present Irr. Acres	Irrigable Acres
A-804	Harry T. Suedmeyer	Marion Creek	5-11-96	500	Yes	Suedemeyer	1	R		10	0

NOTE: R—Denotes Regular Irrigation. F—Flood Irrigation. P—Water diverted by means of pumping. G—Water diverted by gravity. S—Stored Water.

Condition of System Good Topography River Basin Columbia River

Adequate Supply: Yes No Explain

Remarks

Also in: Plat No. Twp. Rge.	Plat No. Twp. Rge.	Plat No. Twp. Rge.
Plat No. Twp. Rge.	Plat No. Twp. Rge.	Plat No. Twp. Rge.

Information From: Mrs. Pickering

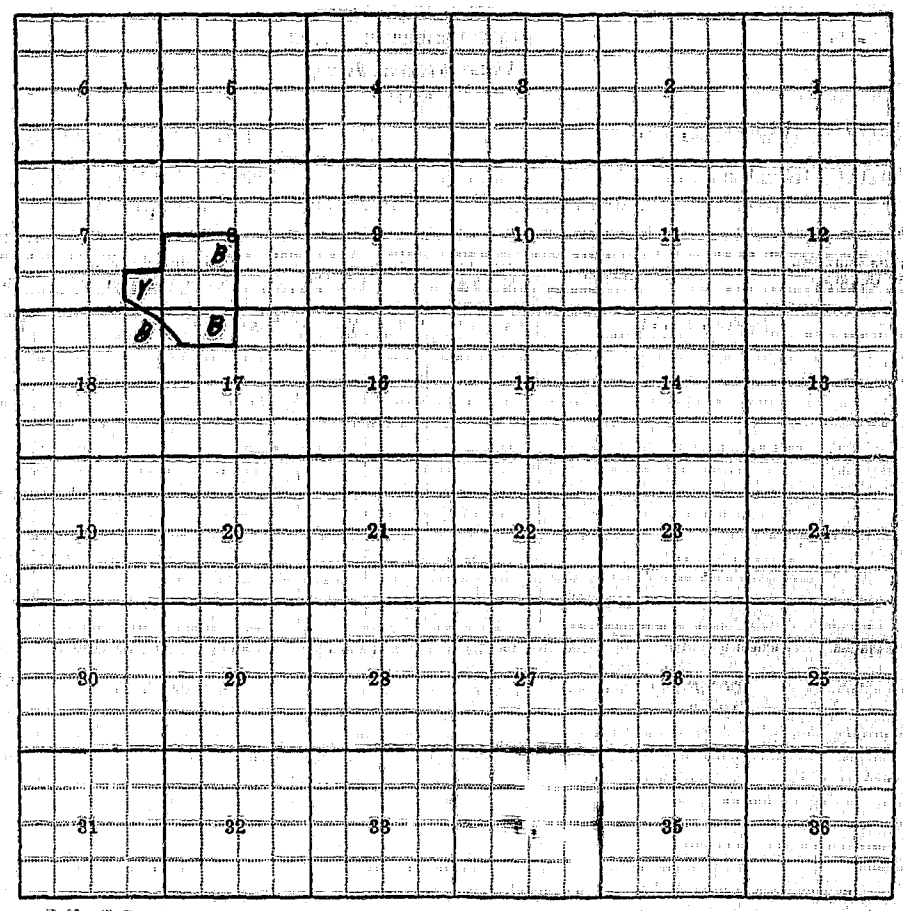
6
5
4
3
2
1
7
8
9
10
11
12
B
V
B
B
18
17
16
15
14
13
19
20
21
22
23
24
30
29
28
27
26
25
31
32
33
34
35
36

7=V, 8=B, 17=B, 18=B

F-1-A

County Missoula

STATE OF MONTANA

STATE ENGINEERS OFFICE

Water Resources Survey

T 16N R 23W Plat No. 23

Farm Checked: Date 5-14-59

Photo No. CNQ-5P-163

By Vaughn Chadbourne

Legal Land Owner Fred A. & Bruce N. Thisted Address Stark, Montana

Operator Same Address

Water is deliverd by:— X 1. Private System; 2. Ditch Company; 3. State Project; 4. Federal Project; 5. Irrigation District

If under Ditch Company, Irrigation District, or Government Project, state the number of shares or inches, acre feet, as the case may be in said system

App. No. Decree No.	NAME OF APPROPRIATOR TO WHOM DECREED	NAME OF STREAM	Date App. Date Priority	Miner's Inches	In Use	NAME OF DITCH (Water Delivered By)	No.	R/F	P/G/S	Present Irr. Acres	Irrigable Acres
A-787	W. B. Sparks	Marion Creek	5-1-03	100	Yes	Thisted	1	F	R	25	0
Use		Pine Creek				Thisted	1	F		20	0
A-783A	J. T. LaChambre	Marion Creek	1-15-46	300	Part-not in use						

NOTE: R—Denotes Regular Irrigation. F—Flood Irrigation. P—Water diverted by means of pumping. G—Water diverted by gravity. S—Stored Water.

Condition of System Good Topography River Basin Columbia River

Adequate Supply: Yes X No Explain

Remarks

Also in: Plat No. 17 Twp. 17N Rge. 23W	Plat No. Twp. Rge.	Plat No. Twp. Rge.
Plat No. Twp. Rge.	Plat No. Twp. Rge.	Plat No. Twp. Rge.

Information From:

Fred & Bruce Thisted

Plat No. 23

5P-163

District

	Present Irr. Acres	Irrigable Acres
	25	0
	20	0

rom:

e Thisted

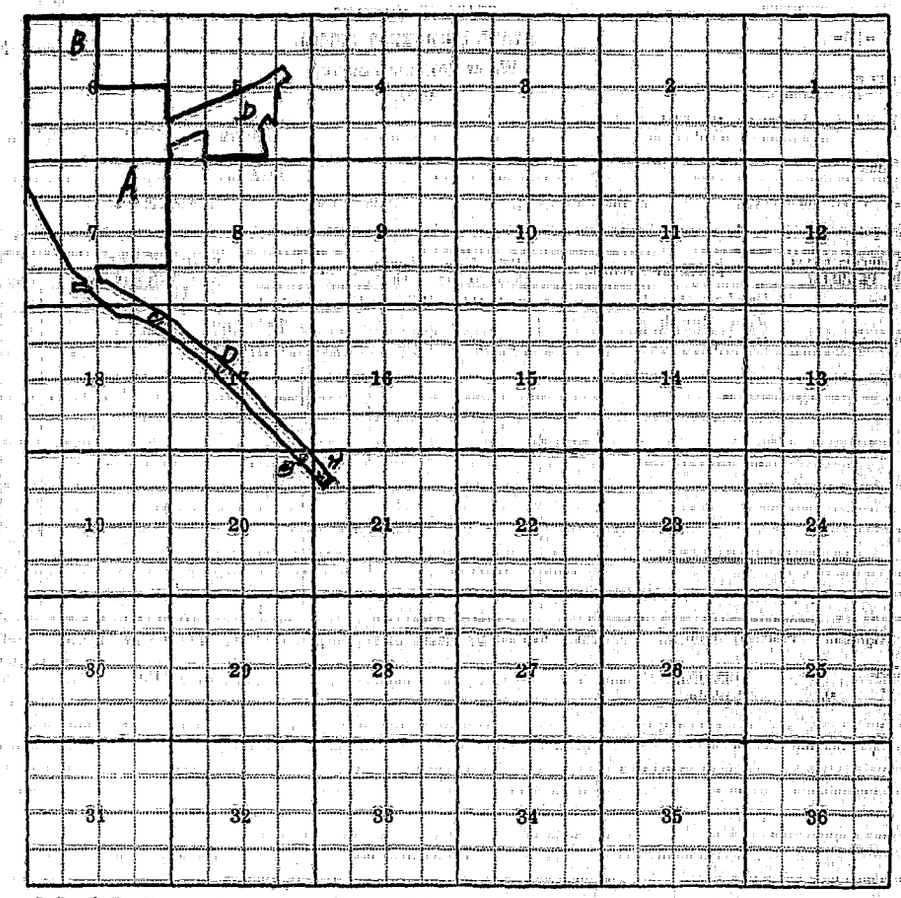

5-D, 6-B, 7-A, 17-D, 18-C, 20-B, 21-H

F-1-A

County Missoula

STATE OF MONTANA
STATE ENGINEERS OFFICE
Water Resources Survey

T. ..... R. ..... Plat No. .....

Farm Checked: Date 5-21-59

Photo No. 5P-139

By Vaughn Chadbourne

Legal Land Owner Will & Mary Underwood Address Stark, Montana

Operator Same Address .....

Water is delivered by: X 1. Private System; 2. Ditch Company; 3. State Project; 4. Federal Project; 5. Irrigation District

If under Ditch Company, Irrigation District, or Government Project, state the number of shares or inches, acre feet, as the case may be in said system .....

App. No. Decree No.	NAME OF APPROPRIATOR TO WHOM DECREED	NAME OF STREAM	Date App. Date Priority	Miner's Inches	In Use	NAME OF DITCH (Water Delivered By)	No.	R/F	P/G/S	Present Irr. Acres	Irrigable Acres
Use		Nine Mile Creek				Underwood	1	F		5R	0

NOTE: R—Denotes Regular Irrigation. F—Flood Irrigation. P—Water diverted by means of pumping. G—Water diverted by gravity. S—Stored Water.

Condition of System Good Topography ..... River Basin Columbia River

Adequate Supply: Yes..... No..... Explain .....

Remarks .....

Also in: Plat No.	Twp.	Rge.	Plat No.	Twp.	Rge.	Plat No.	Twp.	Rge.
Plat No.	Twp.	Rge.	Plat No.	Twp.	Rge.	Plat No.	Twp.	Rge.

Information From:
Mary Underwood

Plat No.

District

Present Irr. Acres	Irrigable Acres
58	0

m:

ood

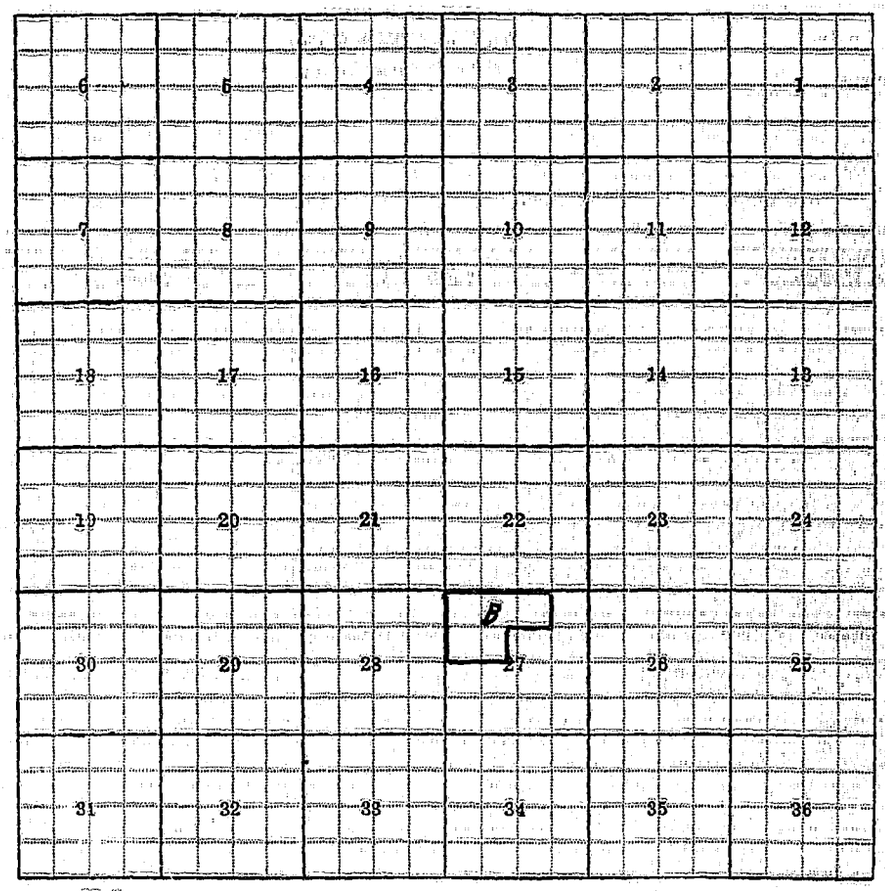

27=B

F-1-A

County Missoula

STATE OF MONTANA

STATE ENGINEERS OFFICE

Water Resources Survey

T 16N R 23W Plat No. 23

Farm Checked: Date 5-21-59

Photo No. 5P-163; 5P-142; 5P-140; 1P-53

By Vaughn Chadbourne

Legal Land Owner United States of America Address

Operator Address

Water is delivered by:— 1. Private System; 2. Ditch Company; 3. State Project; 4. Federal Project; 5. Irrigation District

If under Ditch Company, Irrigation District, or Government Project, state the number of shares or inches, acre feet, as the case may be in said system

App. No. Decree No.	NAME OF APPROPRIATOR TO WHOM DECREED	NAME OF STREAM	Date App. Date Priority	Miner's Inches	In Use	NAME OF DITCH (Water Delivered By)	No.	R/F	P/G/S	Present Irr. Acres	Irrigable Acres
	NO IRRIGATION										
A-783A	J. T. LaChambre	Marion Creek	1-15-46	300	Part-not in use						
A-815	J. P. Karns	McCormick Creek	2-1-29	450	Stock						
A-823	John & William Henry	Big McCormick Creek	6-15-25	600	Stock						

NOTE: R—Denotes Regular Irrigation. F—Flood Irrigation. P—Water diverted by means of pumping. G—Water diverted by gravity. S—Stored Water.

Condition of System Topography River Basin Columbia River

Adequate Supply: Yes No Explain

Remarks

Also in: Plat No. Twp. Rge.	Plat No. Twp. Rge.	Plat No. Twp. Rge.
Plat No. Twp. Rge.	Plat No. Twp. Rge.	Plat No. Twp. Rge.

Information From: Field Survey

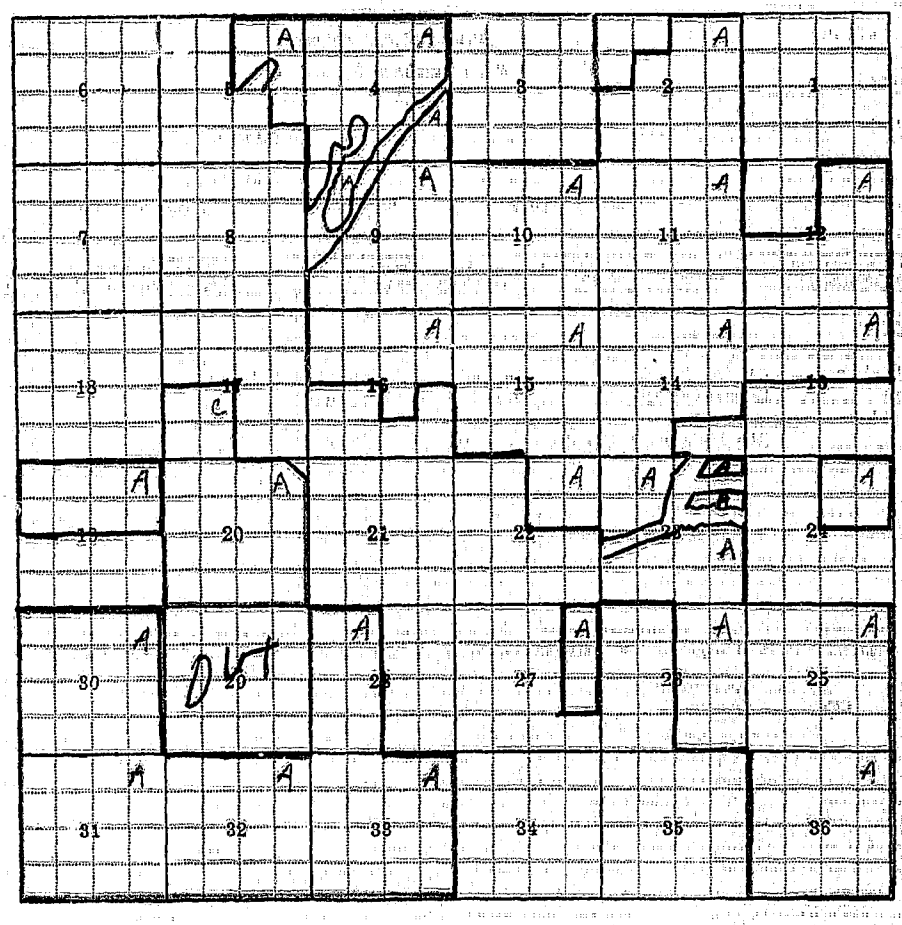
6
5
4
3
2
1
7
8
9
10
11
12
18
17
16
15
14
13
19
20
21
22
23
24
30
29
28
27
26
25
31
32
33
34
35
36

F-1-A

County Missoula

Field Checked Date 5-21-59

By Vaughn Chadbourne

STATE OF MONTANA

STATE ENGINEERS OFFICE

Water Resources Survey

T. 16N. R. 23W. Plat No. 23

Photo No. 5P-140

Legal Land Owner Ray L. & Mary M. Ward Address

Operator Address

Water is deliverd by:— 1. Private System; 2. Ditch Company; 3. State Project; 4. Federal Project; 5. Irrigation District

If under Ditch Company, Irrigation District, or Government Project, state the number of shares or inches, acre feet, as the case may be in said system

App. No. Decree No.	NAME OF APPROPRIATOR TO WHOM DECREED	NAME OF STREAM	Date App. Date Priority	Miner's Inches	In Use	NAME OF DITCH (Water Delivered By)	No.	R/F	P/G/S	Present Irr. Acres	Irrigable Acres
	NO IRRIGATION										
A-813	S. C. Burger	McCormick Creek	6-10-32	50	Part-not in use						

NOTE: R—Denotes Regular Irrigation. F—Flood Irrigation. P—Water diverted by means of pumping. G—Water diverted by gravity. S—Stored Water.

Condition of System Topography River Basin Columbia River

Adequate Supply: Yes No Explain

Remarks

Also in: Plat No. Twp. Rge.	Plat No. Twp. Rge.	Plat No. Twp. Rge.
Plat No. Twp. Rge.	Plat No. Twp. Rge.	Plat No. Twp. Rge.

Information From:

H. G. McCarty

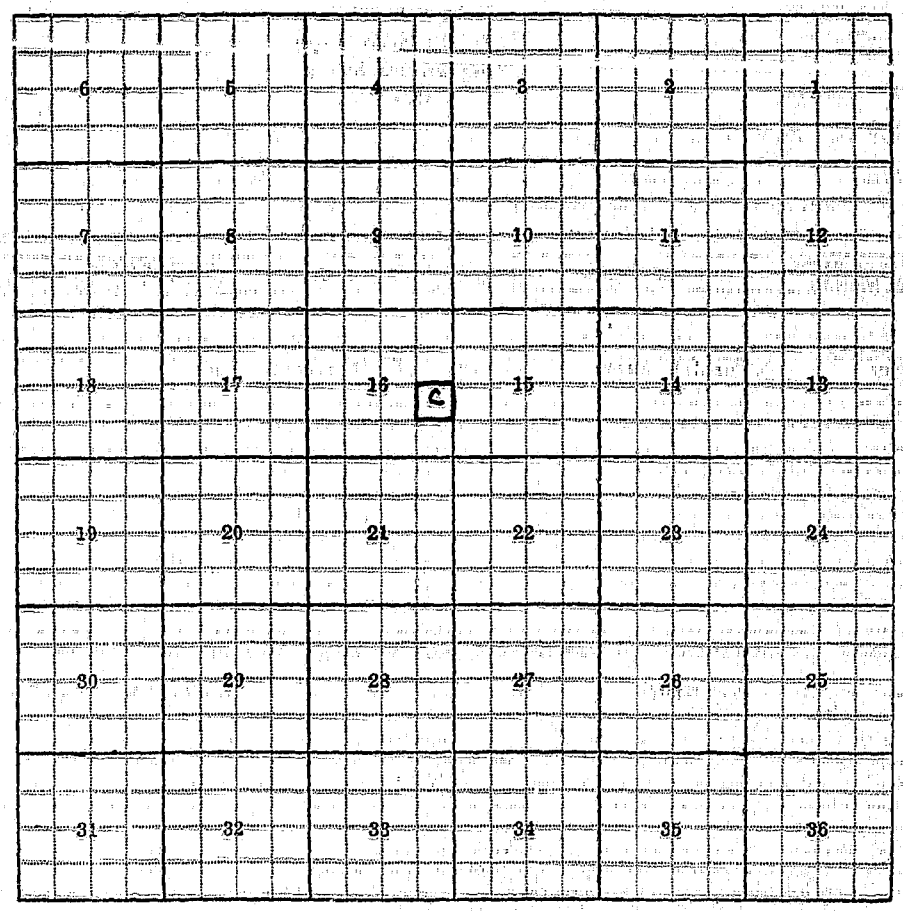
6
5
4
3
2
1
7
8
9
10
11
12
18
17
16
C
15
14
13
19
20
21
22
23
24
30
29
28
27
26
25
31
32
33
34
35
36

16-C

F-1-A

County Missoula

STATE OF MONTANA
STATE ENGINEERS OFFICE
Water Resources Survey

T. 16N R. 23W Plat No. 23

Farm Checked: Date 5-21-59

Photo No. 5P-140

By Vaughn Chadbourne

Legal Land Owner C. H. White Address Stark, Montana

Operator Same Address

Water is delivered by: x 1. Private System; 2. Ditch Company; 3. State Project; 4. Federal Project; 5. Irrigation District

If under Ditch Company, Irrigation District, or Government Project, state the number of shares or inches, acre feet, as the case may be in said system

App. No. Decree No.	NAME OF APPROPRIATOR TO WHOM DECREED	NAME OF STREAM	Date App. Date Priority	Miner's Inches	In Use	NAME OF DITCH (Water Delivered By)	No.	R/F	P/G/S	Present Irr. Acres	Irrigable Acres
A-354A	Clarence H. White	Fire Creek (Harris)	6-15-45	20	Yes	White	1	F		5	0
A-972A	Clarence H. White	Nine Mile Creek	8-1-46	12	Yes	White	1	F)		4	0
Use		Seepage & Waste						)			
		(county road barrow						)			
		Pit)				White	1	F)			
A-814	John Hogan	McCormick Creek	8-29-31	50	½-not	in use					

NOTE: R—Denotes Regular Irrigation. F—Flood Irrigation. P—Water diverted by means of pumping. G—Water diverted by gravity. S—Stored Water.

Condition of System Good Topography River Basin Columbia River

Adequate Supply: Yes No x Explain

Remarks Mr. White claims he has a ditch out of McCormick Creek, but I'm unable to find one.

Also in: Plat No. Twp. Rge.	Plat No. Twp. Rge.	Plat No. Twp. Rge.
Plat No. Twp. Rge.	Plat No. Twp. Rge.	Plat No. Twp. Rge.

Information From: C. H. White

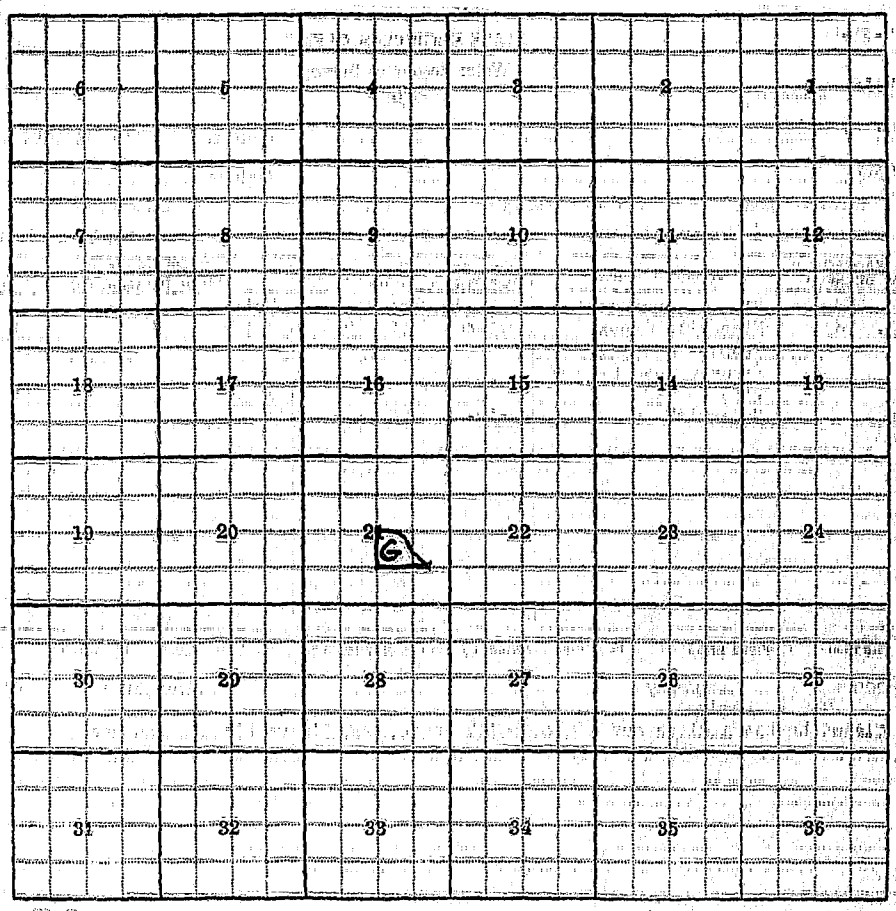
6
5
4
3
2
1
7
8
9
10
11
12
18
17
16
15
14
13
19
20
21
G
22
23
24
30
29
28
27
26
25
31
32
33
34
35
36

21-G

23
16N
23W

F-1-A

County .....

Farm Checked: Date 5-20-59

By Vaughn Chadbourne

STATE OF MONTANA
STATE ENGINEERS OFFICE
Water Resources Survey

16N 23W 23

Photo No. 5P-161

Legal Land Owner A. C. M. Address .....

Operator John Kennedy Address Stark, Montana

Water is deliverd by: X 1. Private System; 2. Ditch Company; 3. State Project; 4. Federal Project; 5. Irrigation District

If under Ditch Company, Irrigation District, or Government Project, state the number of shares or inches, acre feet, as the case may be in said system .....

App. No. Decree No.	NAME OF APPROPRIATOR TO WHOM DECREED	NAME OF STREAM	Date App. Date Priority	Miner's Inches	In Use	NAME OF DITCH (Water Delivered By)	No.	R/F	P/G/S	Present Irr. Acres	Irrigable Acres
Use		Petty or Josephine Creek				Kennedy	1	F		15	4
Use		Nine Mile Creek				Dove	1	F		11	5

NOTE: R—Denotes Regular Irrigation. F—Flood Irrigation. P—Water diverted by means of pumping. G—Water diverted by gravity. S—Stored Water.

Condition of System Good Topography ..... River Basin Columbia River

Adequate Supply: Yes ..... No X Explain .....

Remarks John Kennedy says that Petty or Josephine Creek water has been used on this place since about 1933.

Also in:								
Plat No.	Twp.	Rge.	Plat No.	Twp.	Rge.	Plat No.	Twp.	Rge.
Plat No.	Twp.	Rge.	Plat No.	Twp.	Rge.	Plat No.	Twp.	Rge.

Information From:

John Kennedy

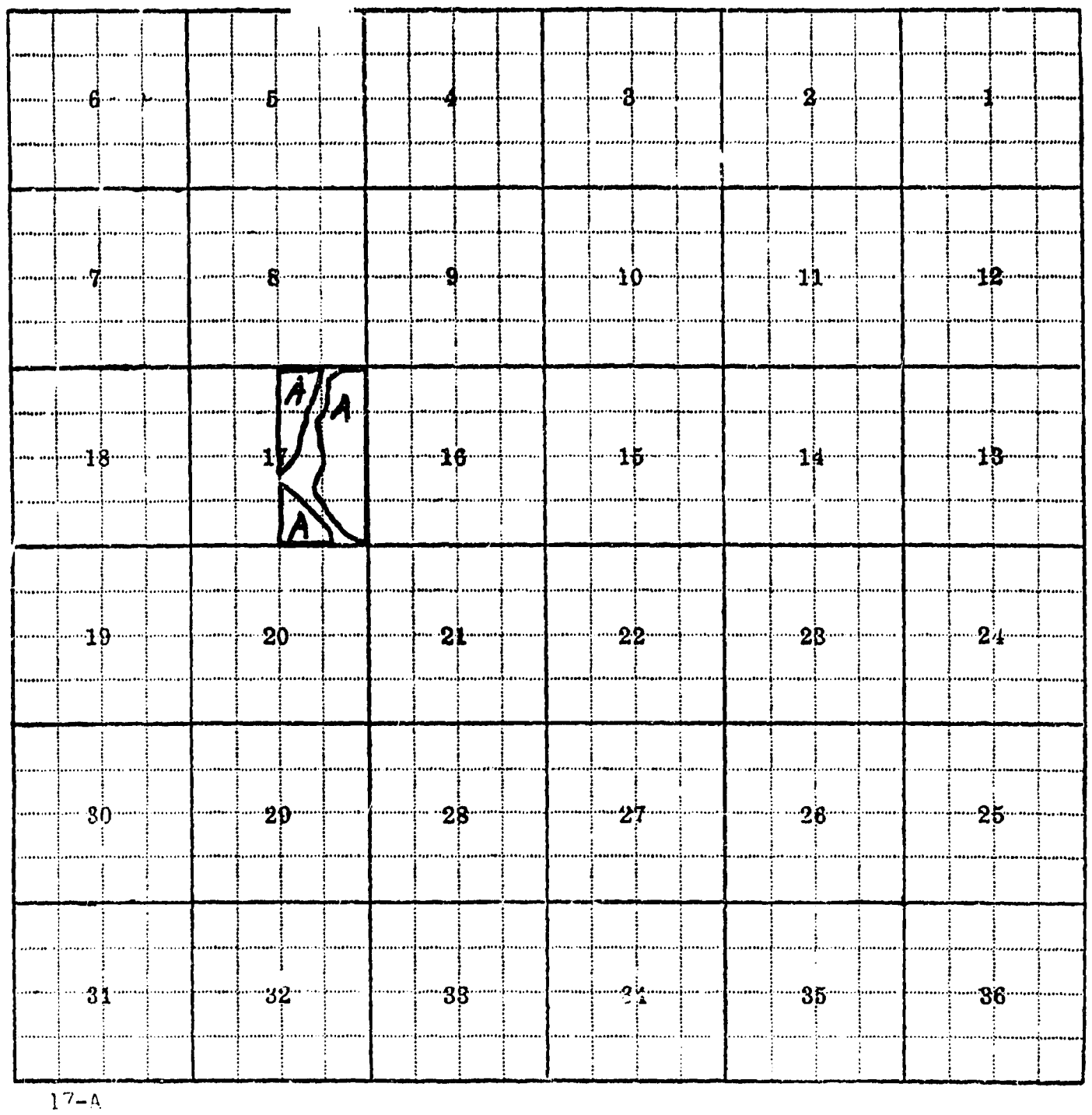
6
5
4
3
2
1
7
8
9
10
11
12
18
17
16
15
14
13
A
A
A
19
20
21
22
23
24
30
29
28
27
26
25
31
32
33
34
35
36

17-A

F-1-A

County Missoula

Farm Checked: Date 5-27-59

By Vaughn Chadbourne

STATE OF MONTANA
STATE ENGINEERS OFFICE
Water Resources Survey

T. 16N R. 23W Plat No. 23

Photo No. 5P-138

Legal Land Owner John Benchina Address Huson, Montana

Operator Same Address

Water is deliverd by: X 1. Private System; 2. Ditch Company; 3. State Project; 4. Federal Project; 5. Irrigation District

If under Ditch Company, Irrigation District, or Government Project, state the number of shares or inches, acre feet, as the case may be in said system

App. No. Decree No.	NAME OF APPROPRIATOR TO WHOM DECREED	NAME OF STREAM	Date App. Date Priority	Miner's Inches	In Use	NAME OF DITCH (Water Delivered By)	No.	R/F	P/G/S	Present Irr. Acres	Irrigable Acres
Use		Cedar Creek				Benchina	1	F		4	0

NOTE: R—Denotes Regular Irrigation. F—Flood Irrigation. P—Water diverted by means of pumping. G—Water diverted by gravity. S—Stored Water.

Condition of System Good Topography River Basin Columbia River

Adequate Supply: Yes No X Explain

Remarks

Also in: Plat No. Twp. Rge. | Plat No. Twp. Rge. | Plat No. Twp. Rge.
Plat No. Twp. Rge. | Plat No. Twp. Rge. | Plat No. Twp. Rge.

Information From:
John Benchina

6	5	4	3	2	1
7	8	9	10	11	12
18	17	16	15	14	13
19	20	21	22	23	24
30	29	28	27	26	25
31	32	33	34 C	35	36

34-C

F-1-A

County Missoula

Farm Checked: Date 5-20-59

By Vaughn Chadbourne

STATE OF MONTANA
STATE ENGINEERS OFFICE
Water Resources Survey

T 16N R 23W Plat No. 23

Photo No. 1P-56, 1P-57

Legal Land Owner Robert & Margherita Demin Address

Operator Margherita Demin Address Huson, Montana

Water is deliverd by: x 1. Private System; 2. Ditch Company; 3. State Project; 4. Federal Project; 5. Irrigation District

If under Ditch Company, Irrigation District, or Government Project, state the number of shares or inches, acre feet, as the case may be in said system

App. No. Decree No.	NAME OF APPROPRIATOR TO WHOM DECREED	NAME OF STREAM	Date App. Date Priority	Miner's Inches	In Use	NAME OF DITCH (Water Delivered By)	No.	R/F	P/G/S	Present Irr. Acres	Irrigable Acres
A-125	J. A. Grover	Butler Creek	2-19-03	500	Part	Palmer (Demin)	1	F)		18	0
A-130	W. H. Palmer	Butler Creek	3-26-92	400	¼	Palmer (Demin)	1	F)			
A-944-A	Louis Demin	Nine Mile Creek	9-22-45	120	Yes	Demin-Ranberg	1	F		42	0
A-1442A	Gregory Makaroff	Spring & seepage									
		(originates in the									
		NE¼NE¼, Sec. 34,									
		T. 16N - R. 23W)	8-12-47	All	Part	Demin	1	F		30	0
A-119	W. S. Billinghurst	Butler Creek	8-22-12	500	No						

NOTE: R—Denotes Regular Irrigation. F—Flood Irrigation. P—Water diverted by means of pumping. G—Water diverted by gravity. S—Stored Water.

Condition of System Good Topography River Basin Columbia River

Adequate Supply: Yes No x Explain

Remarks Billinghurst ditch has not been used for many years. M. Denin's son did some improvement work on it last summer & they plan to use it in the near future.

A-1442A belongs to Dan J. & Margaret Longpre, M. Demin says she pays them $25.00 yearly for its use.

Also in: Plat No. Twp. Rge.	Plat No. Twp. Rge.	Plat No. Twp. Rge.
Plat No. Twp. Rge.	Plat No. Twp. Rge.	Plat No. Twp. Rge.

Information From:
Margherita Demin

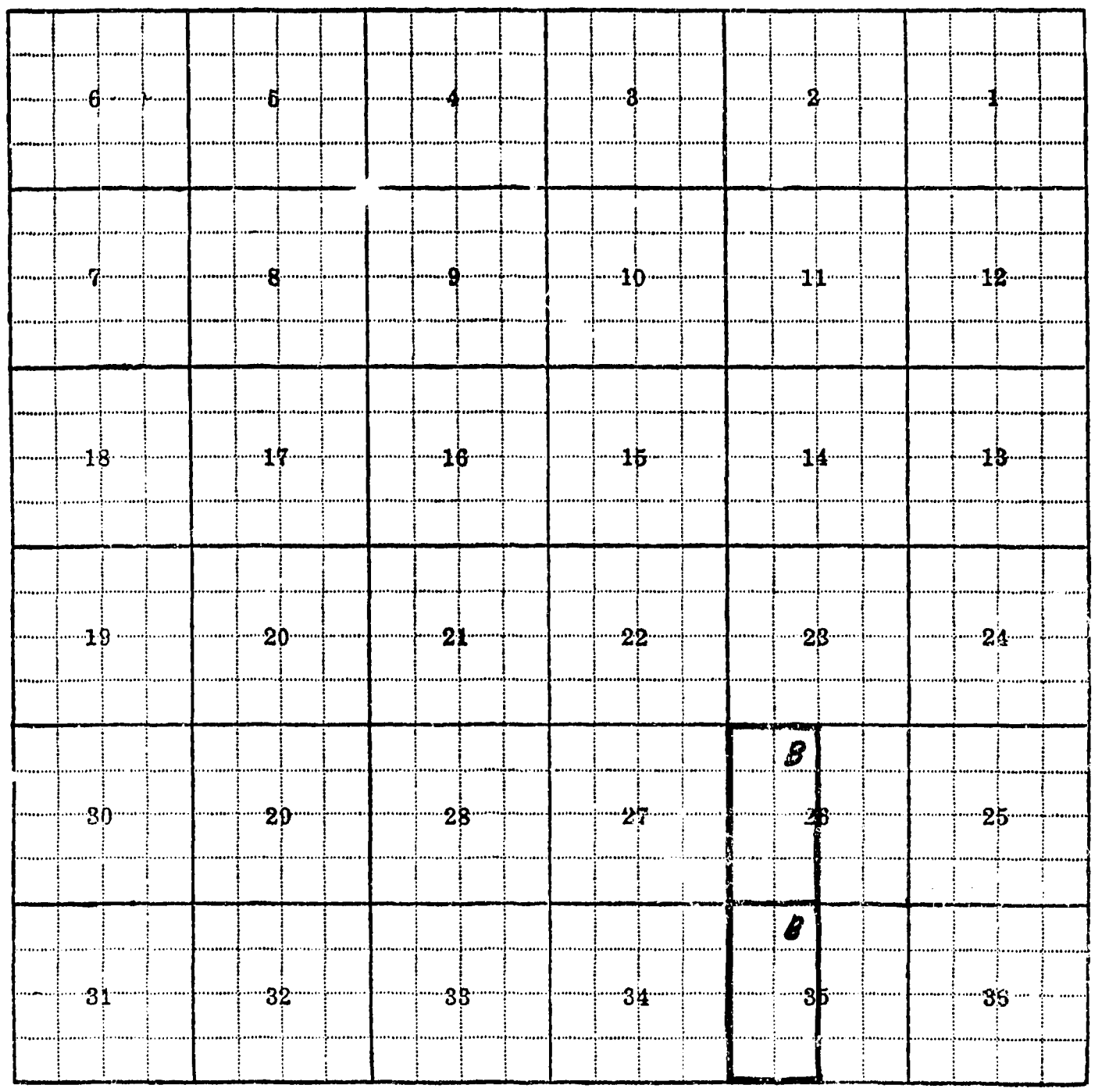
6
5
4
3
2
1
7
8
9
10
11
12
18
17
16
15
14
13
19
20
21
22
23
24
B
30
29
28
27
26
25
B
31
32
33
34
35
36

26-B, 35-B

F-1-A

County Missoula

Farm Checked: Date 5-20-59

By Vaughn Chadbourne

STATE OF MONTANA
STATE ENGINEERS OFFICE
Water Resources Survey

T 16N R 23W Plat No 23

Photo No 5P-140

Legal Land Owner John A. Dove Address Stark, Montana

Operator Same Address

Water is deliverd by:— X 1. Private System; 2 Ditch Company; 3. State Project; 4. Federal Project; 5. Irrigation District

If under Ditch Company, Irrigation District, or Government Project, state the number of shares or inches, acre feet, as the case may be in said system

App. No. Decree No.	NAME OF APPROPRIATOR TO WHOM DECREED	NAME OF STREAM	Date App. Date Priority	Miner's Inches	In Use	NAME OF DITCH (Water Delivered By)	No.	R/F	P/G/S	Present Irr. Acres	Irrigable Acres
Use		Nine Mile Creek				Kennedy-Dove-Gray	1	F		10	0

NOTE: R—Denotes Regular Irrigation. F—Flood Irrigation. P—Water diverted by means of pumping. G—Water diverted by gravity. S—Stored Water.

Condition of System Good Topography River Basin Columbia River

Adequate Supply: Yes No X Explain

Remarks

Also in: Plat No. Twp. Rge. | Plat No. Twp. Rge. | Plat No. Twp. Rge.
Plat No. Twp. Rge. | Plat No. Twp. Rge. | Plat No. Twp. Rge.

Information From:
John Dove

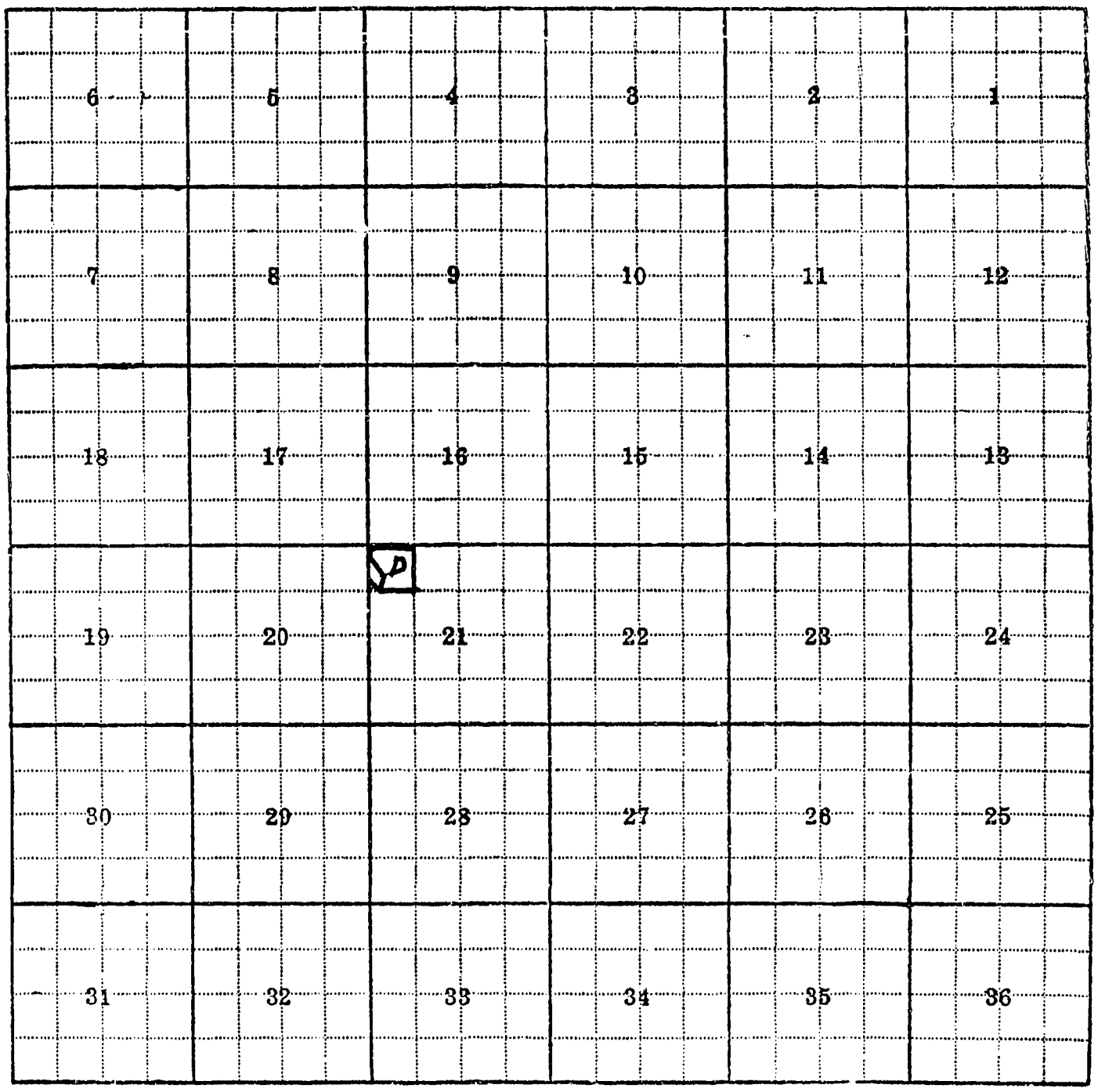
6
5
4
3
2
1
7
8
9
10
11
12
18
17
16
15
14
13
D
19
20
21
22
23
24
30
29
28
27
26
25
31
32
33
34
35
36

21-D

F-1-A

County Missoula

Farm Checked: Date 5-20-59

By Vaughn Chadbourne

STATE OF MONTANA
STATE ENGINEERS OFFICE
Water Resources Survey

T. 16N R. 23W. Plat No. 23

Photo No. 5P-140

Legal Land Owner John A. & Mary Louise Dove Address Stark, Montana

Operator Same Address

Water is deliverd by: X 1. Private System; 2. Ditch Company; 3. State Project; 4. Federal Project; 5. Irrigation District

If under Ditch Company, Irrigation District, or Government Project, state the number of shares or inches, acre feet, as the case may be in said system

App. No. Decree No.	NAME OF APPROPRIATOR TO WHOM DECREED	NAME OF STREAM	Date App. Date Priority	Miner's Inches	In Use	NAME OF DITCH (Water Delivered By)	No.	R/F	P/G/S	Present Irr. Acres	Irrigable Acres
Use		Nine Mile Creek				Kennedy, Dove, Gray	1	F		36	0

NOTE: R—Denotes Regular Irrigation. F—Flood Irrigation. P—Water diverted by means of pumping. G—Water diverted by gravity, S—Stored Water.

Condition of System Good Topography River Basin Columbia River

Adequate Supply: Yes No X Explain

Remarks

Also in: Plat No. Twp. Rge.	Plat No. Twp. Rge.	Plat No. Twp. Rge.
Plat No. Twp. Rge.	Plat No. Twp. Rge.	Plat No. Twp. Rge.

Information From:

John & Mary Dove

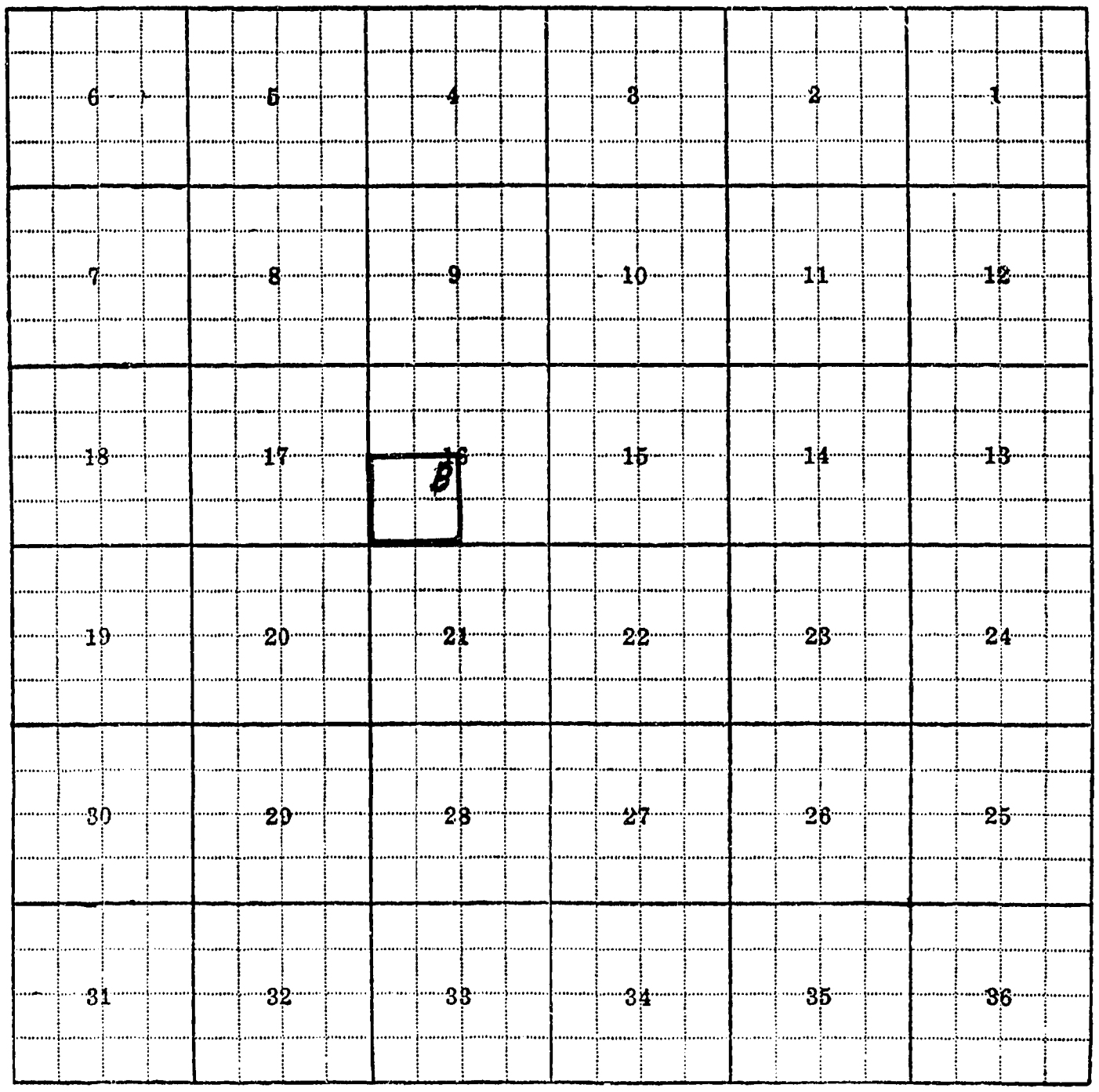
6
5
4
3
2
1
7
8
9
10
11
12
18
17
16
B
15
14
13
19
20
21
22
23
24
30
29
28
27
26
25
31
32
33
34
35
36

16-B

F-1-A

County Missoula

Farm Checked: Date 5-21-59

By Vaughn Chadbourne

STATE OF MONTANA
STATE ENGINEERS OFFICE
Water Resources Survey

T. 16N R. 23W Plat No. 23

Photo No. 5P-140; 5P-139

Legal Land Owner John G. Fischer, et al Address

Operator John G. Fisher Address Stark, Montana

Water is delivered by:— x 1. Private System, 2. Ditch Company; 3. State Project; 4. Federal Project; 5. Irrigation District

If under Ditch Company, Irrigation District, or Government Project, state the number of shares or inches, acre feet, as the case may be in said system

App. No. Decree No.	NAME OF APPROPRIATOR TO WHOM DECREED	NAME OF STREAM	Date App. Date Priority	Miner's Inches	In Use	NAME OF DITCH (Water Delivered By)	No.	R/F	P/G/S	Present Irr. Acres	Irrigable Acres
D-141	J. O. Parent	Harris Creek(Fire CR)	11-18-92	20	Yes	Fisher Ditch & sprinkler	1	R		50	30
		Nine Mile Creek	7-3-12	100	Yes	Parent (Fisher)	1	R		23	0

NOTE: R—Denotes Regular Irrigation. F—Flood Irrigation. P—Water diverted by means of pumping. G—Water diverted by gravity. S—Stored Water.

Condition of System Good Topography River Basin Columbia River

Adequate Supply: Yes x No Explain

Remarks Gravity Sprinkler system out of Fisher ditch (Harris Creek)

Also in: Plat No. Twp. Rge.	Plat No. Twp. Rge.	Plat No. Twp. Rge.
Plat No. Twp. Rge.	Plat No. Twp. Rge.	Plat No. Twp. Rge.

Information From:

John G. Fisher

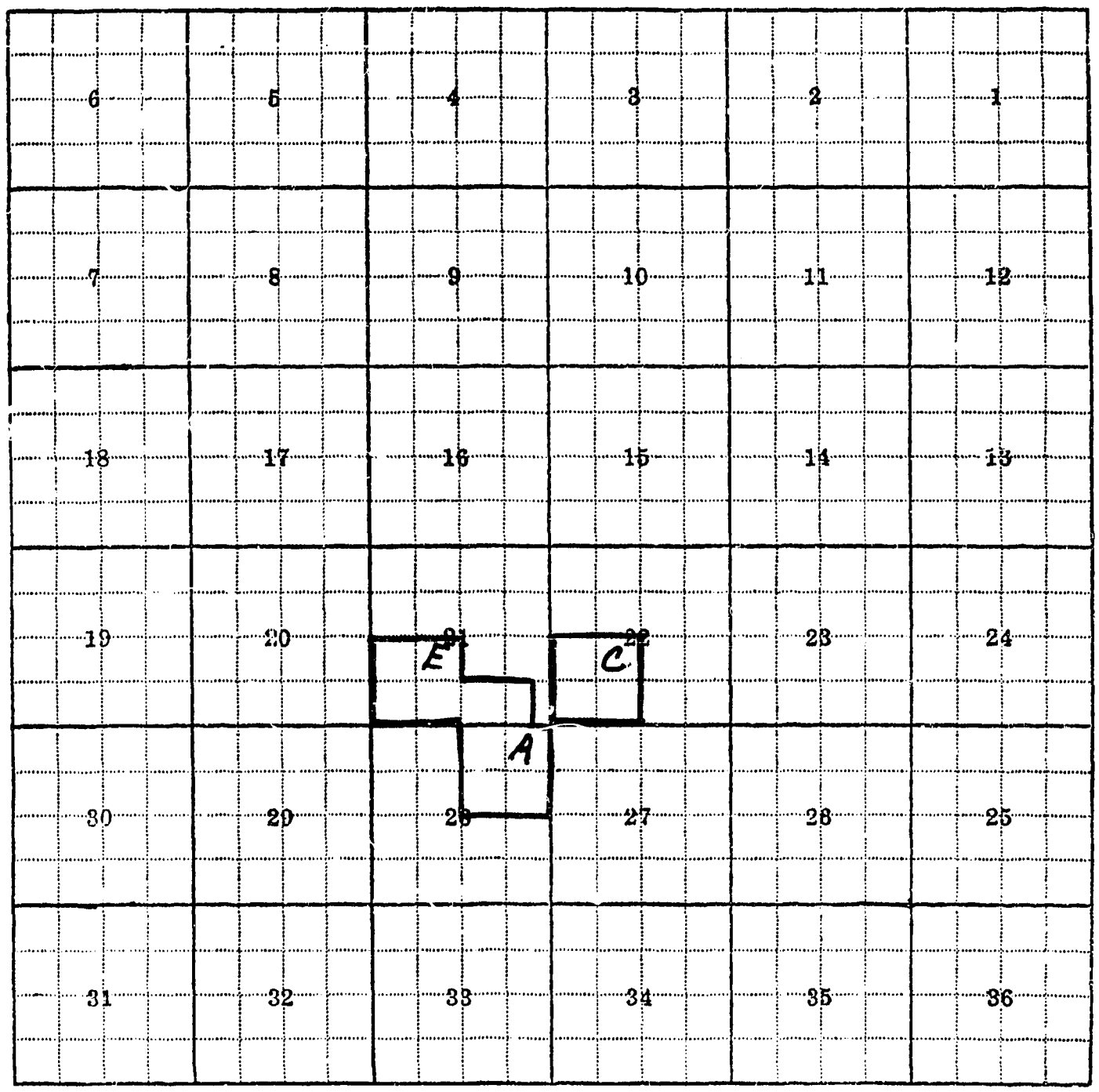
6
5
4
3
2
1
7
8
9
10
11
12
18
17
16
15
14
13
19
20
21
22
23
24
E
C
A
30
29
28
27
26
25
31
32
33
34
35
36

21-E, 22-C, 28-A

F-1-A

County Missoula

Farm Checked: Date 9-21-58

By Vaughn Chadbourne

STATE OF MONTANA

STATE ENGINEERS OFFICE

Water Resources Survey

T. 13N R. 22W Plat No. 23

Photo No. 5P-140

Legal Land Owner Percy E. & Sarah E. Gray Address Stark, Montana

Operator Same Address

Water is delivered by:— X 1. Private System; 2. Ditch Company; 3. State Project; 4. Federal Project; 5. Irrigation District

If under Ditch Company, Irrigation District, or Government Project, state the number of shares or inches, acre feet, as the case may be in said system

App. No. Decree No.	NAME OF APPROPRIATOR TO WHOM DECREED	NAME OF STREAM	Date App. Date Priority	Miner's Inches	In Use	NAME OF DITCH (Water Delivered By)	No.	R/F	P/G/S	Present Irr. Acres	Irrigable Acres
Use		McCormick Creek				Gray	1	F		1	0
Use		Nine Mile Creek				Gray	1	F		12	0
A-1099A	Percy E. Grey	Raspberry Creek	4-22-58	200	Yes	Gray	1	F		30	0
Use		Seepage, Waste & drainage from McCarthy's field				None	1	F			

NOTE: R—Denotes Regular Irrigation. F—Flood Irrigation. P—Water diverted by means of pumping. G—Water diverted by gravity. S—Stored Water.

Condition of System Good Topography River Basin Columbia River

Adequate Supply: Yes No X Explain

Remarks Percy Gray says that Raspberry Creek water has been used on this place for 30 years.

NOTE: Also in Daily Addition #2

Also in: Plat No. Twp. Rge.	Plat No. Twp. Rge.	Plat No. Twp. Rge.
Plat No. Twp. Rge.	Plat No. Twp. Rge.	Plat No. Twp. Rge.

Information From:
Percy Gray

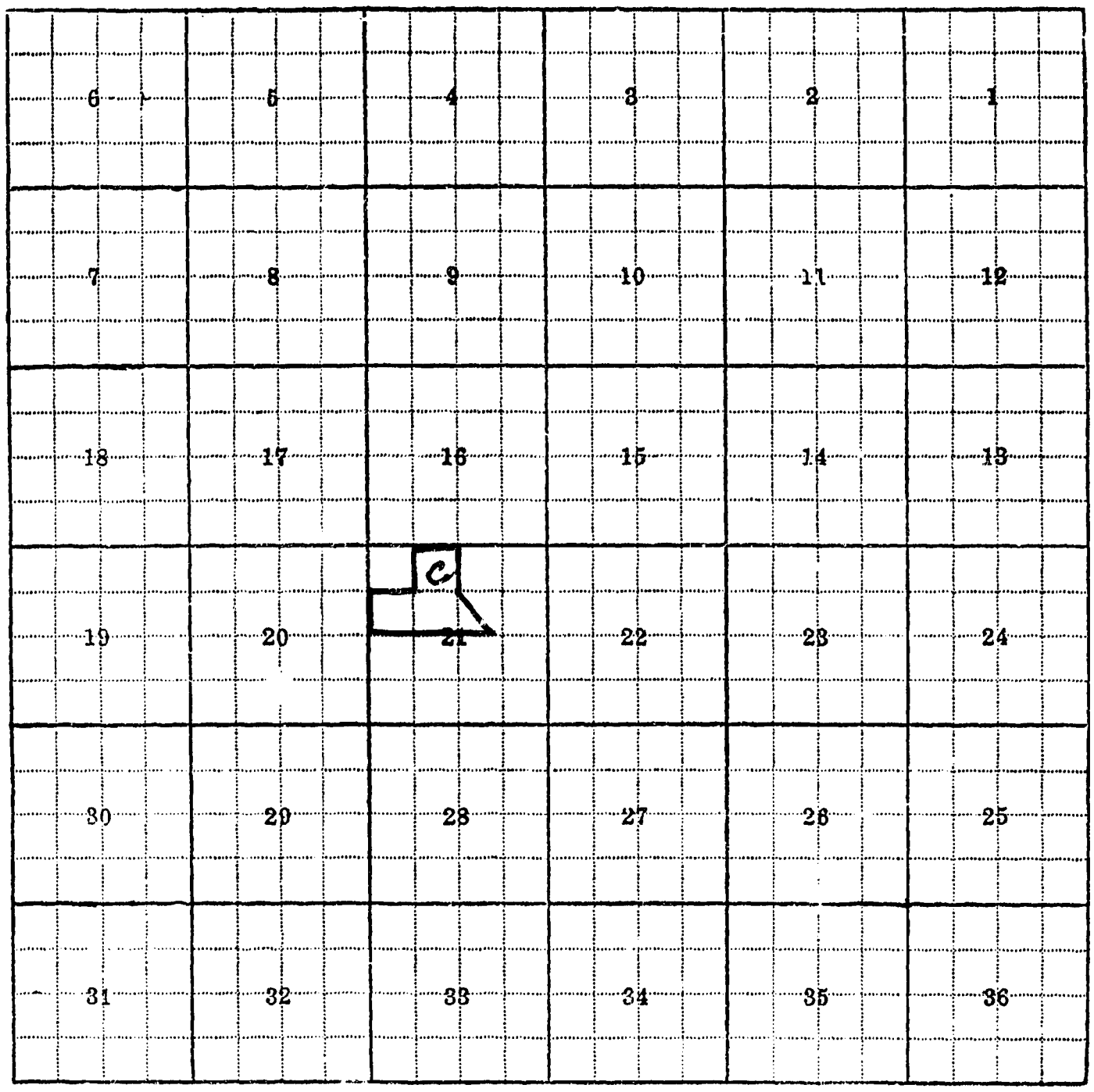
6
5
4
3
2
1
7
8
9
10
11
12
18
17
16
15
14
13
C
19
20
21
22
23
24
30
29
28
27
26
25
31
32
33
34
35
36

21-C

F-1-A

County Missoula

Farm Checked: Date 6-3-59

By Vaughn Chadbourne

STATE OF MONTANA
STATE ENGINEERS OFFICE
Water Resources Survey

T. 16N R. 23W Plat No. 23

Photo No.

Legal Land Owner J. Hofert Address

Operator Address

Water is deliverd by:— 1. Private System; 2. Ditch Company; 3. State Project; 4. Federal Project; 5. Irrigation District

If under Ditch Company, Irrigation District, or Government Project, state the number of shares or inches, acre feet, as the case may be in said system

App. No. Decree No.	NAME OF APPROPRIATOR TO WHOM DECREED	NAME OF STREAM	Date App. Date Priority	Miner's Inches	In Use	NAME OF DITCH (Water Delivered By)	No.	R/F	P/G/S	Present Irr. Acres	Irrigable Acres
	NO IRRIGATION										
A-820	F. A. Chadwick										
	Leslie Jones &										
	Claude & Roy Marco	W. Fk. McCormick Creek	9-12-31	500	Stock						

NOTE: R—Denotes Regular Irrigation. F—Flood Irrigation. P—Water diverted by means of pumping. G—Water diverted by gravity. S—Stored Water.

Condition of System Topography River Basin Columbia River

Adequate Supply: Yes No Explain

Remarks

Also in:								
Plat No.	Twp.	Rge.	Plat No.	Twp.	Rge.	Plat No.	Twp.	Rge.
Plat No.	Twp.	Rge.	Plat No.	Twp.	Rge.	Plat No.	Twp.	Rge.

Information From:
Field Survey

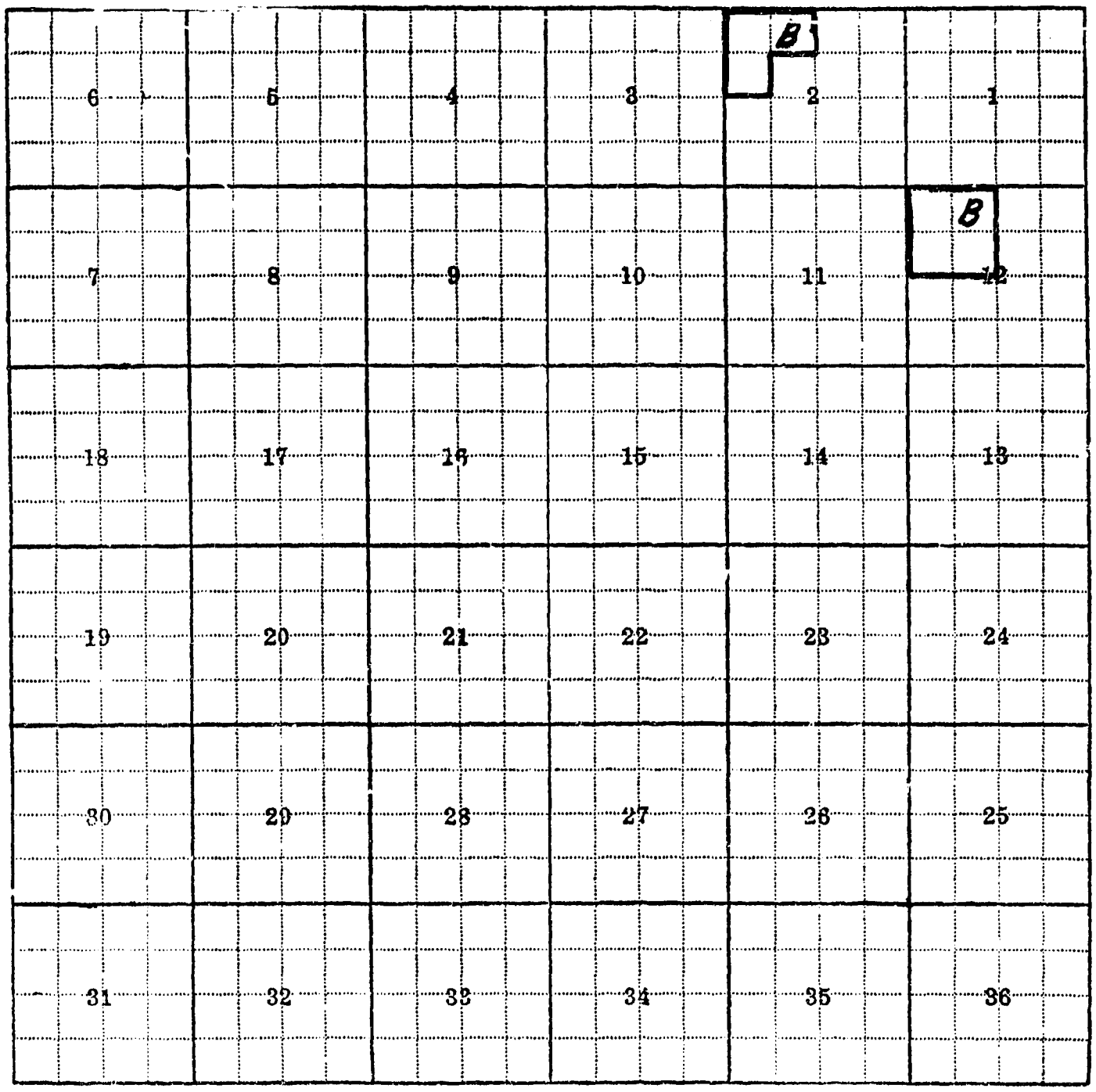

2-B, 12-B

12-B - J. Hofert Co. name.

F-1-A

County Missoula

Farm Checked: Date 5-21-59

By Vaughn Chadbourne

STATE OF MONTANA
STATE ENGINEERS OFFICE
Water Resources Survey

T 16N R 23W PLAT NO. 23

Photo No. 5P-140

Legal Land Owner Lucy E. Hogan Address

Operator Address

Water is deliverd by:— 1. Private System; 2. Ditch Company; 3. State Project; 4. Federal Project; 5. Irrigation District

If under Ditch Company, Irrigation District, or Government Project, state the number of shares or inches, acre feet, as the case may be in said system

App. No. Decree No.	NAME OF APPROPRIATOR TO WHOM DECREED	NAME OF STREAM	Date App. Date Priority	Miner's Inches	In Use	NAME OF DITCH (Water Delivered By)	No.	R/F	P/G/S	Present Irr. Acres	Irrigable Acres
	NO IRRIGATION										
A-814	John Hogan	McCormick Creek	8-29-31	50	½-not	in use					

NOTE: R—Denotes Regular Irrigation. F—Flood Irrigation. P—Water diverted by means of pumping. G—Water diverted by gravity. S—Stored Water.

Condition of System Topography River Basin Columbia River

Adequate Supply: Yes No Explain

Remarks

Also in: Plat No. Twp. Rge. Plat No. Twp. Rge. Plat No. Twp. Rge.
Plat No. Twp. Rge. Plat No. Twp. Rge. Plat No. Twp. Rge.

Information From:

C. H. White

6	5	4	3	2	1
7	8	9	10	11	12
18	17	16	15	14	13
19	20	21 F	22	23	24
30	29	28	27	26	25
31	32	33	34	35	36

21-F

F-1-A

County Missoula

Farm Checked: Date 5-27-59

By Vaughn Chadbourne

STATE OF MONTANA
STATE ENGINEERS OFFICE
Water Resources Survey

T. 16N R. 23W Plat No. 23

Photo No. 5P-138

Legal Land Owner William F. & Virginia Cate Jahn Address

Operator C. C. Crouse-buying Address

Water is deliverd by:— x 1. Private System; 2. Ditch Company; 3. State Project; 4. Federal Project; 5. Irrigation District

If under Ditch Company, Irrigation District, or Government Project, state the number of shares or inches, acre feet, as the case may be in said system

App. No. Decree No.	NAME OF APPROPRIATOR TO WHOM DECREED	NAME OF STREAM	Date App. Date Priority	Miner's Inches	In Use	NAME OF DITCH (Water Delivered By)	No.	R/F	P/G/S	Present Irr. Acres	Irrigable Acres
D-137	Frank, James &										
	Walter Gustafson	Cedar Creek *	4-1-94	20	Yes						
		Nine Mile Creek	9-1-94	60	Yes *	Crouse	1	F)		12	0
A-167A	William F. Jahn	Cedar Creek	6-15-50	200	Yes	Crouse	1	F)			
A-402A	William F. Jahn	Free Creek	6-21-51	All	Yes	Crouse	1	F		1	0
D-137	Frank, James &										
	Walter Gustafson	Cedar Creek	4-1-94	20	Yes						
	+	Nine Mile Creek	9-1-94	60	Yes	+Crouse	1	R		27	0
A-1401	Conrad Doering	Unnamed Spring	1934	All	Stock						
A-1402A	Gregory Makaroff	Spring	8-12-47	All	Stock						

NOTE: R—Denotes Regular Irrigation. F—Flood Irrigation. P—Water diverted by means of pumping. G—Water diverted by gravity. S—Stored Water.

Condition of System Good Topography River Basin Columbia River

Adequate Supply: Yes..... No..... Explain

Remarks

Also in: Plat No. Twp. Rge.	Plat No. Twp. Rge.	Plat No. Twp. Rge.
Plat No. Twp. Rge.	Plat No. Twp. Rge.	Plat No. Twp. Rge.

Information From:
C. C. Crouse

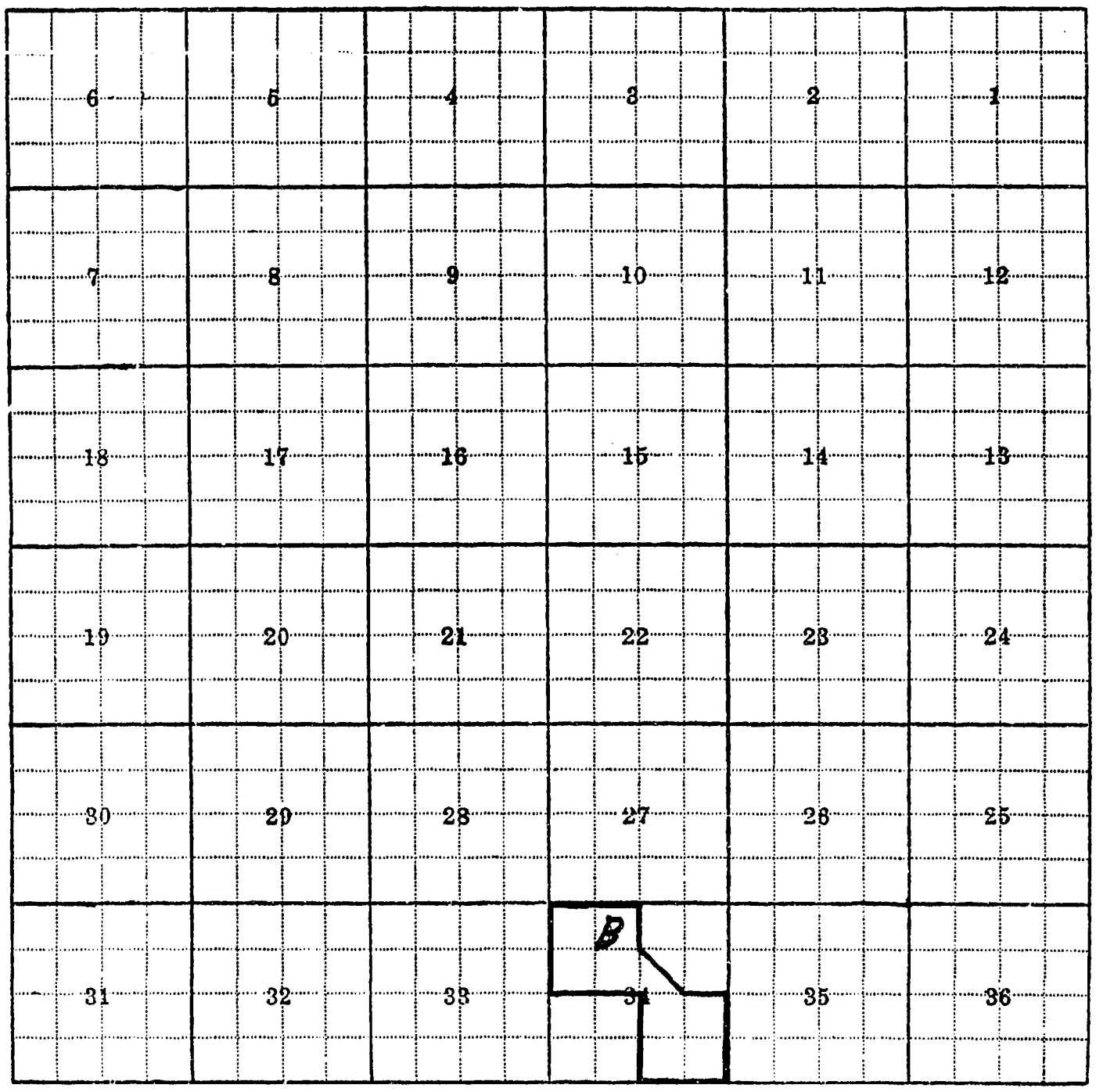
6
5
4
3
2
1
7
8
9
10
11
12
18
17
16
15
14
13
19
20
21
22
23
24
30
29
28
27
26
25
B
31
32
33
34
35
36

34-B

F-1-A

County Missoula

Farm Checked: Date 5-25-59

By Vaughn Chadbourne

STATE OF MONTANA
STATE ENGINEERS OFFICE
Water Resources Survey

T. 16N R. 23W Plat No. 23

Photo No. 5P-139

Legal Land Owner Evelyn La Chambre Address

Operator J. T. & Evelyn La Chambre Address Stark, Montana

Water is deliverd by: x 1. Private System; 2 Ditch Company; 3. State Project; 4. Federal Project; 5. Irrigation District

If under Ditch Company, Irrigation District, or Government Project, state the number of shares or inches, acre feet, as the case may be in said system

App. No. Decree No.	NAME OF APPROPRIATOR TO WHOM DECREED	NAME OF STREAM	Date App. Date Priority	Miner's Inches	In Use	NAME OF DITCH (Water Delivered By)	No.	R/F	P/G/S	Present Irr. Acres	Irrigable Acres
A-982	Earl Nowlin	Nowlin Creek	4-10-14	160	Yes	Welch (Lachambre)	1	F)		15	0
D-145	Harold Welch	Nine Mile Creek	6-15-95	27	Yes	Welch (Lachambre)	1	R)			

NOTE: R—Denotes Regular Irrigation. F—Flood Irrigation. P—Water diverted by means of pumping. G—Water diverted by gravity. S—Stored Water.

Condition of System Good Topography River Basin Columbia River

Adequate Supply: Yes x No Explain

Remarks

Also in: Plat No. Twp. Rge.	Plat No. Twp. Rge.	Plat No. Twp. Rge.
Plat No. Twp. Rge.	Plat No. Twp. Rge.	Plat No. Twp. Rge.

Information From:
J. T. & Evelyn LaChambre

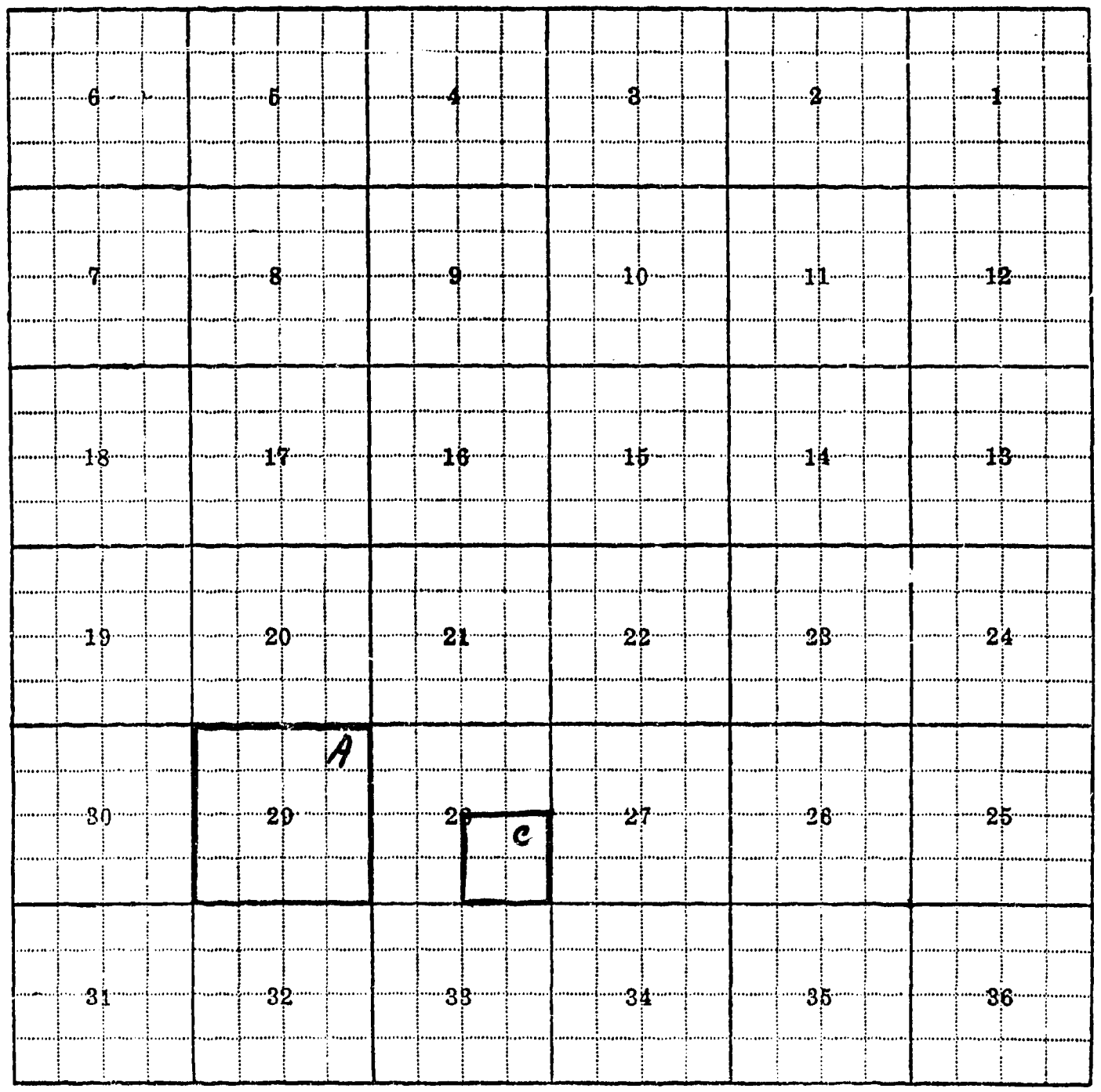
6
5
4
3
2
1
7
8
9
10
11
12
18
17
16
15
14
13
19
20
21
22
23
24
A
30
29
28
C
27
26
25
31
32
33
34
35
36

28-C, 29-A

F-1-A

County Missoula

Farm Checked: Date 5-27-59

By Vaughn Chadbourne

STATE OF MONTANA
STATE ENGINEERS OFFICE
Water Resources Survey

T 16N R 23W Plat No. 23

Photo No.

Legal Land Owner Dan J. & Margaret A. Longpre Address

Operator Pat McElligott-leasing Address Huson, Montana

Water is deliverd by: x 1. Private System; 2. Ditch Company; 3. State Project; 4. Federal Project; 5. Irrigation District

If under Ditch Company, Irrigation District, or Government Project, state the number of shares or inches, acre feet, as the case may be in said system

App. No. Decree No.	NAME OF APPROPRIATOR TO WHOM DECREED	NAME OF STREAM	Date App. Date Priority	Miner's Inches	In Use	NAME OF DITCH (Water Delivered By)	No.	R/F	P/G/S	Present Irr. Acres	Irrigable Acres
A-1442A	Gregory Makaroff	Spring	8-12-47	All	Part	Makaroff	1	R		2	0
D-142	Jessie & Charles E. Proebstel	Nine Mile Creek	1890	225	20	Proebstel	1	R		18	0

NOTE: R—Denotes Regular Irrigation. F—Flood Irrigation. P—Water diverted by means of pumping. G—Water diverted by gravity. S—Stored Water.

Condition of System Good Topography River Basin Columbia River

Adequate Supply: Yes x No Explain

Remarks

Also in: Plat No. Twp. Rge.	Plat No. Twp. Rge.	Plat No. Twp. Rge.
Plat No. Twp. Rge.	Plat No. Twp. Rge.	Plat No. Twp. Rge.

Information From:
Pat McElligott

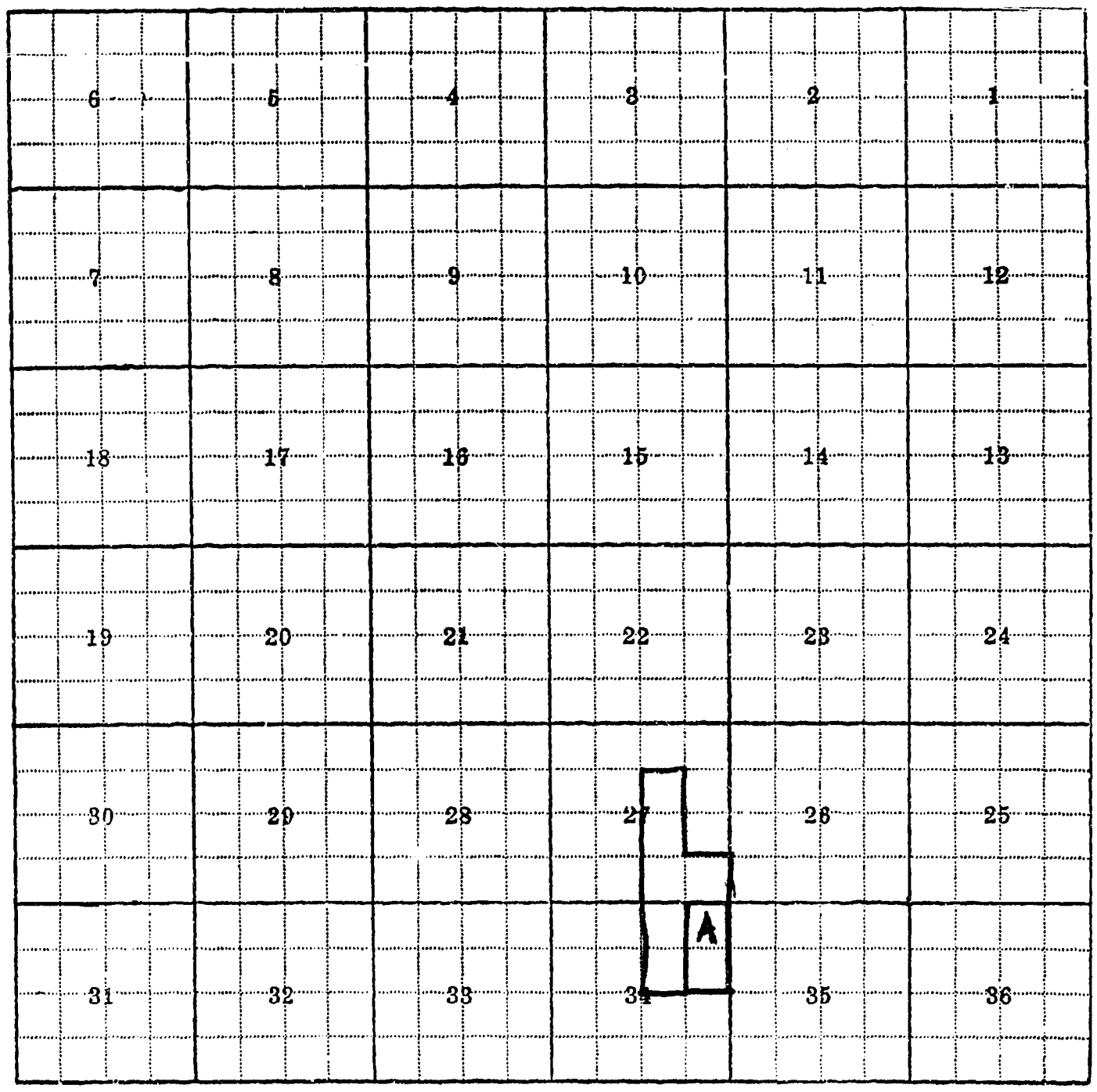
6
5
4
3
2
1
7
8
9
10
11
12
18
17
16
15
14
13
19
20
21
22
23
24
30
29
28
27
26
25
A
31
32
33
34
35
36

34-A

County Missoula

Form Checked. Date 5-14--59

By Vaughn Chadbourne

STATE OF MONTANA
STATE ENGINEERS OFFICE
Water Resources Survey

T. 19N R. 23W. Plat No. 23

Photo No. 5P-163

Legal Land Owner Wm. G. & E. C. Longpre Address

Operator Address

Water is deliverd by:— 1. Private System; 2. Ditch Company; 3. State Project; 4. Federal Project; 5. Irrigation District

If under Ditch Company, Irrigation District, or Government Project, state the number of shares or inches, acre feet, as the case may be in said system

App. No. Decree No.	NAME OF APPROPRIATOR TO WHOM DECREED	NAME OF STREAM	Date App. Date Priority	Miner's Inches	In Use	NAME OF DITCH (Water Delivered By)	No.	R/F	P/G/S	Present Irr. Acres	Irrigable Acres
	NO IRRIGATION										
A-783A	J. T. La Chambre	Marion Creek	1-15-46	300	Part-not in use						

NOTE: R—Denotes Regular Irrigation. F—Flood Irrigation. P—Water diverted by means of pumping. G—Water diverted by gravity. S—Stored Water.

Condition of System Topography River Basin Columbia River

Adequate Supply: Yes No Explain

Remarks

Also in: Plat No. Twp. Rge.	Plat No. Twp. Rge.	Plat No. Twp. Rge.
Plat No. Twp. Rge.	Plat No. Twp. Rge.	Plat No. Twp. Rge.

Information From:
Fred Thisted

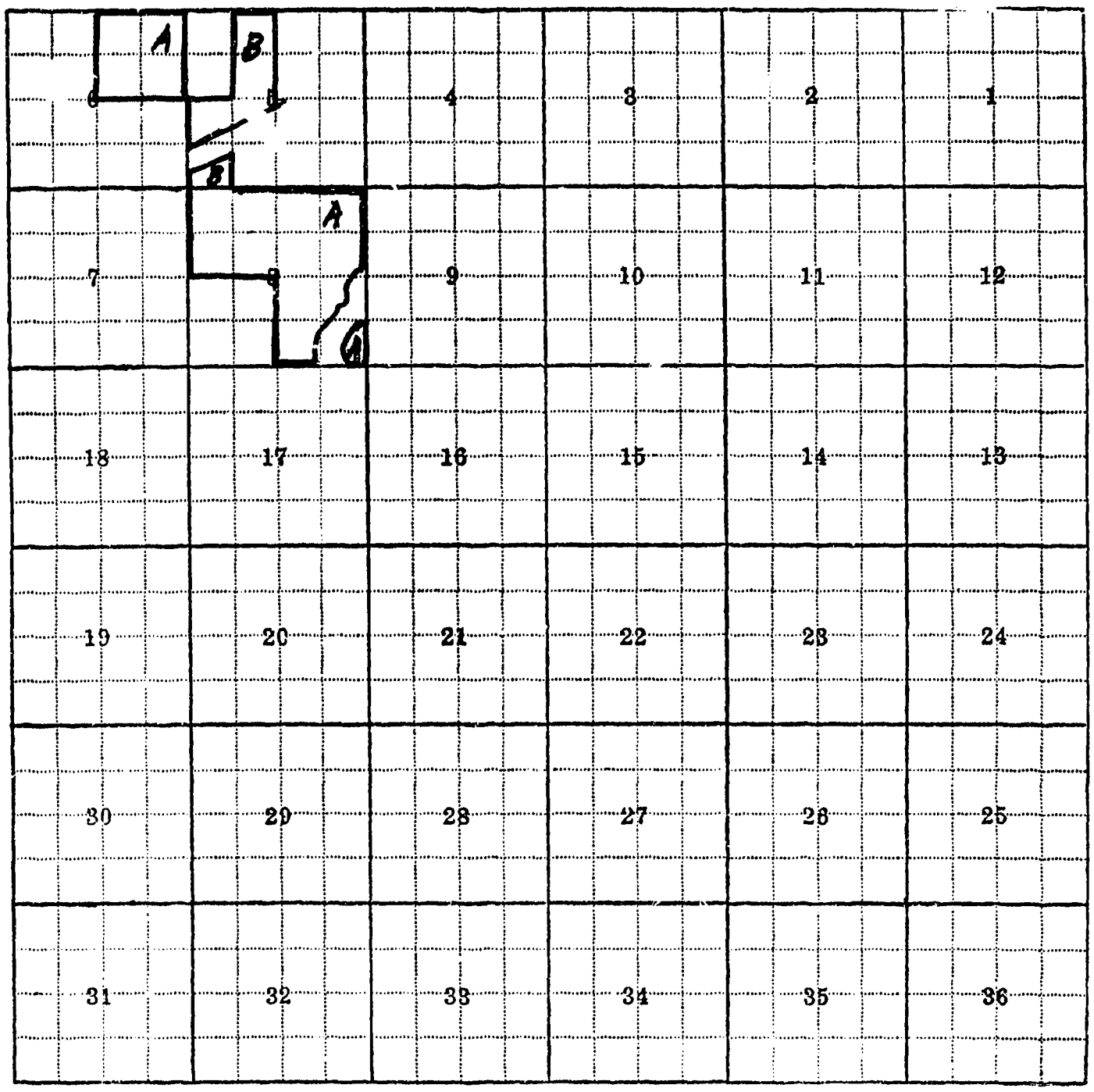
A
B
6
5
4
3
2
1
8
A
7
8
9
10
11
12
6
18
17
16
15
14
13
19
20
21
22
23
24
30
29
28
27
26
25
31
32
33
34
35
36

5-B, 6-A, 8-A

1-1-A

County Missoula

Farm Checked: Date 5-21-59

By Vaughn Chadbourne

STATE OF MONTANA
STATE ENGINEERS OFFICE
Water Resources Survey

T. R. Plat No.

Photo No. 5P-140

Legal Land Owner Horace (H. G.) & Grace E. McCarty Address

Operator H. G. McCarty Address Stark, Montana

Water is deliverd by:— x 1. Private System; 2. Ditch Company; 3. State Project; 4. Federal Project; 5. Irrigation District

If under Ditch Company, Irrigation District, or Government Project, state the number of shares or inches, acre feet, as the case may be in said system

App. No. Decree No.	NAME OF APPROPRIATOR TO WHOM DECREED	NAME OF STREAM	Date App. Date Priority	Miner's Inches	In Use	NAME OF DITCH (Water Delivered By)	No.	R/F	P/G/S	Present Irr. Acres	Irrigable Acres
A-813	S. C. Burger	McCormick Creek	6-10-32	50	Part	McCarty	1	F		30	0

NOTE: R—Denotes Regular Irrigation. F—Flood Irrigation. P—Water diverted by means of pumping. G—Water diverted by gravity. S—Stored Water.

Condition of System Fair Topography River Basin Columbia River

Adequate Supply: Yes No x Explain

Remarks Horace & H. G. McCarty are one and the same person

Also in: Plat No. Twp. Rge.	Plat No. Twp. Rge.	Plat No. Twp. Rge.
Plat No. Twp. Rge.	Plat No. Twp. Rge.	Plat No. Twp. Rge.

Information From:
H. G. McCarty

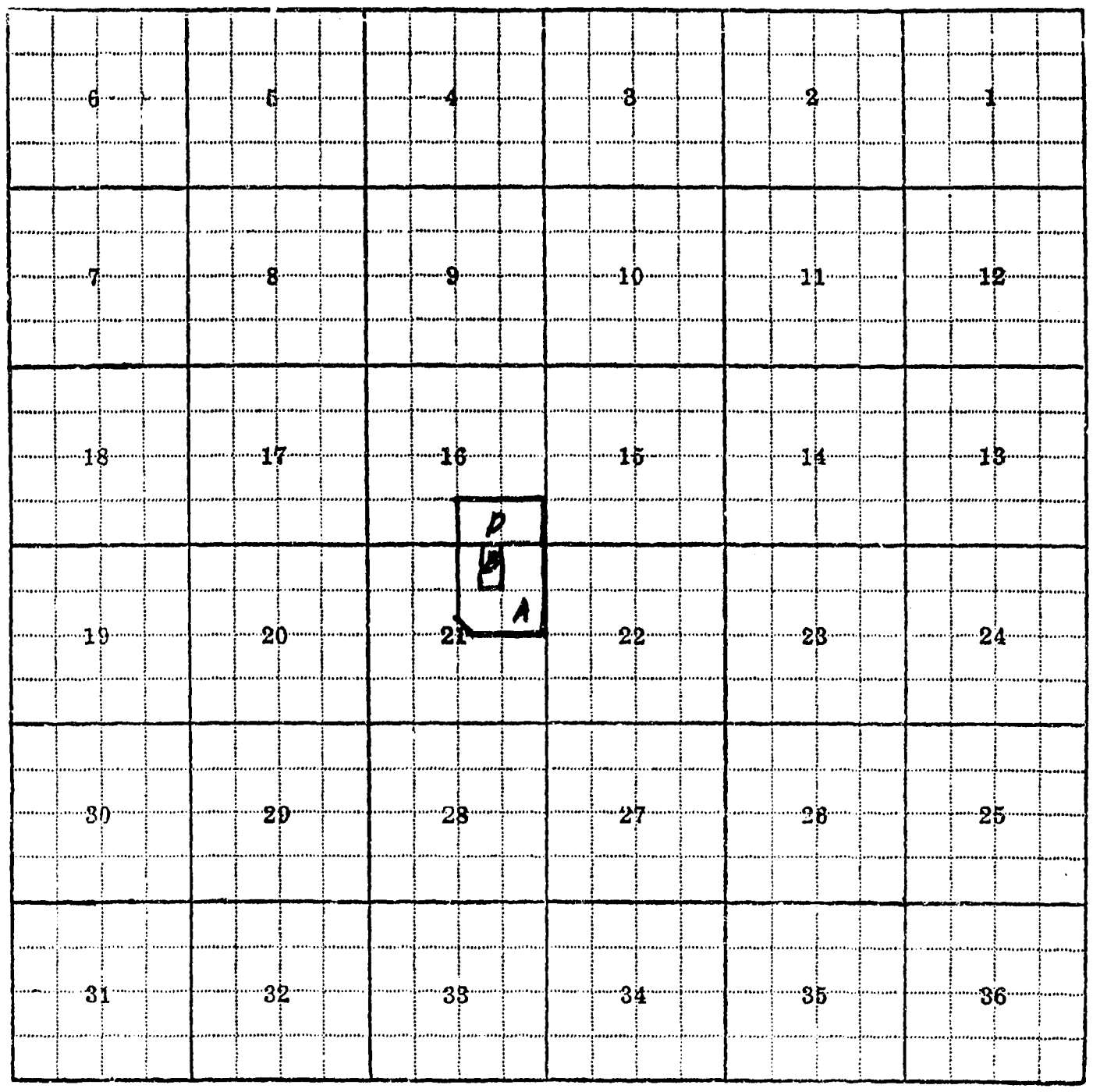
6
5
4
3
2
1
7
8
9
10
11
12
18
17
16
15
14
13
D
B
A
19
20
21
22
23
24
30
29
28
27
26
25
31
32
33
34
35
36

16-D, 21-A , 21-B

F-1-A
County Missoula

STATE OF MONTANA
STATE ENGINEERS OFFICE
Water Resources Survey

T. 16N R. 23W Plat No.

Farm Checked: Date 5-22-59

Photo No. 5P-139

By Vaughn Chadbourne

Legal Land Owner Ted & Martha Nelson Address

Operator Mr. Moorehead Address Stark, Montana

Water is deliverd by:— X 1. Private System; 2. Ditch Company; 3. State Project; 4. Federal Project; 5. Irrigation District

If under Ditch Company, Irrigation District, or Government Project, state the number of shares or inches, acre feet, as the case may be in said system

App. No. Decree No.	NAME OF APPROPRIATOR TO WHOM DECREED	NAME OF STREAM	Date App. Date Priority	Miner's Inches	In Use	NAME OF DITCH (Water Delivered By)	No.	R/F	P/G/S	Present Irr. Acres	Irrigable Acres
A-963A	Ted Nelson	Nine Mile Creek	5-8-34	140	Yes	Nelson (Moorehead)	1	F		55	0
A-1452A	Martha Nelson	Spring	5-9-44	10	Domestic						

NOTE: R—Denotes Regular Irrigation. F—Flood Irrigation. P—Water diverted by means of pumping. G—Water diverted by gravity. S—Stored Water.

Condition of System Poor Topography River Basin Columbia River

Adequate Supply: Yes No X Explain

Remarks

Also in: Plat No. Twp. Rge.	Plat No. Twp. Rge.	Plat No. Twp. Rge.
Plat No. Twp. Rge.	Plat No. Twp. Rge.	Plat No. Twp. Rge.

Information From:
Evelyn LaChambre (Moorehead's daughter)

6	5	4	3	2	1
7	8	9	10	11	12
18	17	16	15	14	13
19	20	21	22	23	24
30	29	28	D 27	26	25
31	32	33	34	35	36

27-D

FI-A

County Missoula

Farm Checked: Date 5-15-50

By Vaughn Chadbourne

STATE OF MONTANA
STATE ENGINEERS OFFICE
Water Resources Survey

T. 16N R. 23W Plat No. 23

Photo No. 5P-163

Legal Land Owner Gorman Overgard Address Stark, Montana

Operator Same Address

Water is deliverd by:— × 1. Private System; 2. Ditch Company; 3. State Project; 4. Federal Project; 5. Irrigation District

If under Ditch Company, Irrigation District, or Government Project, state the number of shares or inches, acre feet, as the case may be in said system

App. No. Decree No.	NAME OF APPROPRIATOR TO WHOM DECREED	NAME OF STREAM	Date App. Date Priority	Miner's Inches	In Use	NAME OF DITCH (Water Delivered By)	No.	R/F	P/G/S	Present Irr. Acres	Irrigable Acres
D-140	Esther M. H. Moncure	Bird Creek	11-30-01	20	Part-not in use						
		*Nine Mile Creek	7-7-19	40	Part						
		*Nine Mile Creek	7-7-19	45	Part						
		Moncure Creek	7-26-31	30	Part-not in use						
						*Moncure (Overgard)	1	F		20	0
A-1677	J. S. Breedlove	Unnamed Stream	7-1-27	5	Stock						

NOTE: R—Denotes Regular Irrigation. F—Flood Irrigation. P—Water diverted by means of pumping. G—Water diverted by gravity. S—Stored Water.

Condition of System Fair Topography River Basin Columbia River

Adequate Supply: Yes × No Explain

Remarks

Also in: Plat No. Twp. Rge.	Plat No. Twp. Rge.	Plat No. Twp. Rge.
Plat No. Twp. Rge.	Plat No. Twp. Rge.	Plat No. Twp. Rge.

Information From:

Gorman Overgard

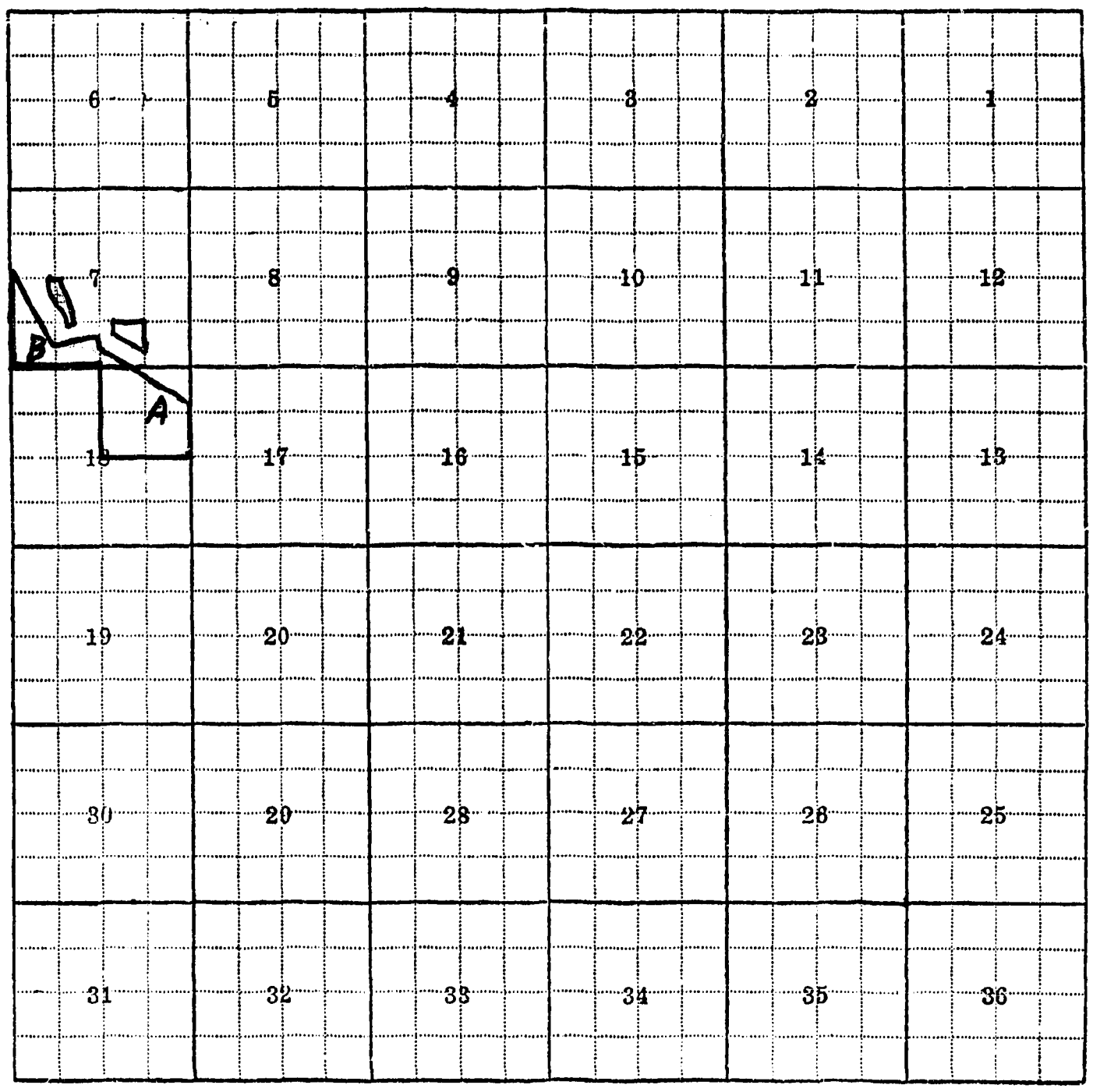
6
5
4
3
2
1
7
8
9
10
11
12
B
A
18
17
16
15
14
13
19
20
21
22
23
24
30
29
28
27
26
25
31
32
33
34
35
36

7-B, 18-A

F-1-A

County Missoula

Farm Checked: Date 5-22-59

By Vaughn Chadbourne

STATE OF MONTANA
STATE ENGINEERS OFFICE
Water Resources Survey

T. 16N R. 23W Plat No. 23

Photo No. 5P-139

Legal Land Owner Chas. E. Proebstel Address Stark, Montana

Operator Same Address

Water is deliverd by: X 1. Private System; 2. Ditch Company; 3. State Project; 4. Federal Project; 5. Irrigation District

If under Ditch Company, Irrigation District, or Government Project, state the number of shares or inches, acre feet, as the case may be in said system

App. No. Decree No.	NAME OF APPROPRIATOR TO WHOM DECREED	NAME OF STREAM	Date App. Date Priority	Miner's Inches	In Use	NAME OF DITCH (Water Delivered By)	No.	R/F	P/G/S	Present Irr. Acres	Irrigable Acres
D-77	Charles E. Proebstel	Kennedy Creek	1906	15	Yes	Proebstel D. & pipe	1	F		5	0
D-142	Jesse & Charles E. Proebstel	Nine Mile Creek	1890	225	205	Proebstel	1	R		100	0

NOTE: R—Denotes Regular Irrigation. F—Flood Irrigation. P—Water diverted by means of pumping. G—Water diverted by gravity. S—Stored Water.

Condition of System Good Topography River Basin Columbia River

Adequate Supply: Yes No Explain

Remarks D-77 is piped into the house and also used for irrigation.

Also in: Plat No. Twp. Rge.	Plat No. Twp. Rge.	Plat No. Twp. Rge.
Plat No. Twp. Rge.	Plat No. Twp. Rge.	Plat No. Twp. Rge.

Information From:
Charles E. Proebstel

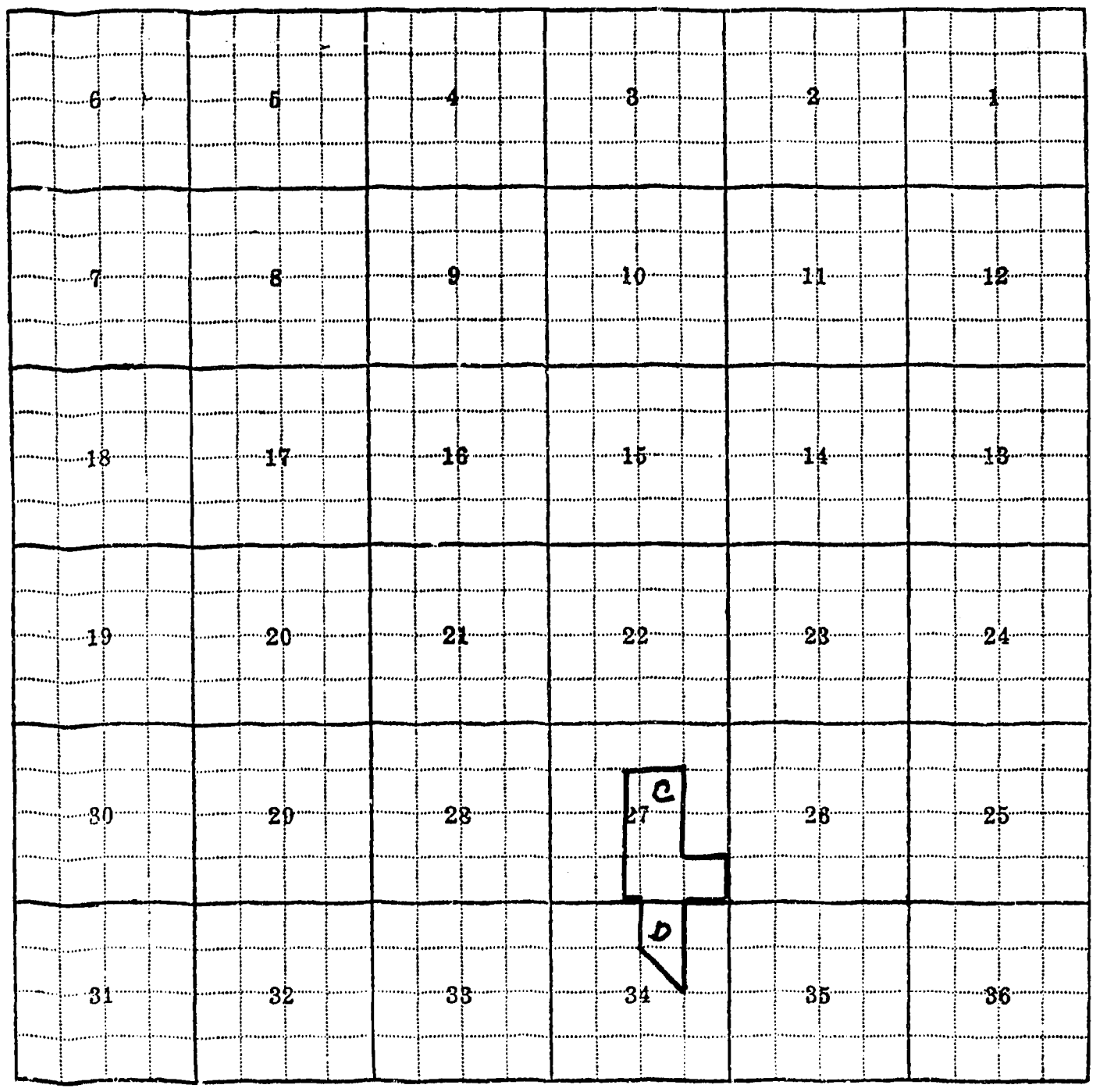
6
5
4
3
2
1
7
8
9
10
11
12
18
17
16
15
14
13
19
20
21
22
23
24
30
29
28
27
C
26
25
D
31
32
33
34
35
36

27-C, 34-D

County Missoula

Farm Checked: Date 5-28-59

By Vaughn Chadbourne

STATE OF MONTANA
STATE ENGINEERS OFFICE
Water Resources Survey

T. 16N R. 23W Plat No. 23

Photo No 1P-57 Sec. 35

Legal Land Owner Ed & Thresa Ramberg Address

Operator Address

Water is deliverd by:— 1. Private System; 2. Ditch Company; 3. State Project; 4. Federal Project; 5. Irrigation District

If under Ditch Company, Irrigation District, or Government Project, state the number of shares or inches, acre feet, as the case may be in said system

App. No. Decree No.	NAME OF APPROPRIATOR TO WHOM DECREED	NAME OF STREAM	Date App. Date Priority	Miner's Inches	In Use	NAME OF DITCH (Water Delivered By)	No.	R/F	P/G/S	Present Irr. Acres	Irrigable Acres
	NO IRRIGATION										
A-125	J. A. Grover	Butler Creek	2-19-03	500	No						

NOTE: R—Denotes Regular Irrigation. F—Flood Irrigation. P—Water diverted by means of pumping. G—Water diverted by gravity. S—Stored Water.

Condition of System Topography River Basin Columbia River

Adequate Supply: Yes No Explain

Remarks

Also in:					
Plat No. 33	Twp. 15N	Rge. 23W	Plat No.	Twp.	Rge.
Plat No.	Twp.	Rge.	Plat No.	Twp.	Rge.

Information From:

Ed Ramberg

6	5	4	3	2	1
7	8	9	10	11	12
18	17	16	15	14	13
19	20	21	22	23	24
30	29	28	27	26	25
31	32	33	34	35 A	36

35-A

F-1-A

County Missoula

Farm Checked: Date 5-15-50

By Vaughn Chadbourne

STATE OF MONTANA
STATE ENGINEERS OFFICE
Water Resources Survey

T. 16N R. 23W Plat No. 23

Photo No. 5P-163

Legal Land Owner P. M. Reilly Address

Operator Gorman Overgard Address Stark, Montana

Water is deliverd by:— x 1. Private System; 2. Ditch Company; 3. State Project; 4. Federal Project; 5. Irrigation District

If under Ditch Company, Irrigation District, or Government Project, state the number of shares or inches, acre feet, as the case may be in said system

App. No. Decree No.	NAME OF APPROPRIATOR TO WHOM DECREED	NAME OF STREAM	Date App. Date Priority	Miner's Inches	In Use	NAME OF DITCH (Water Delivered By)	No.	R/F	P/G/S	Present Irr. Acres	Irrigable Acres
D-140	Esther M. H. Moncure	Bird Creek	11-30-01	20	Part						
		*Nine Mile Creek	7-7-19	40	Part-not in use						
		*Nine Mile Creek	7-7-19	45	Part-not in use						
		Moncure Creek	7-26-31	30	Part-						
					not in						
					use	*Moncure (Overgard)	1	F		40	0

NOTE: R—Denotes Regular Irrigation. F—Flood Irrigation. P—Water diverted by means of pumping. G—Water diverted by gravity. S—Stored Water.

Condition of System Fair Topography River Basin Columbia River

Adequate Supply: Yes x No Explain

Remarks

Also in: Plat No. Twp. Rge.	Plat No. Twp. Rge.	Plat No. Twp. Rge.
Plat No. Twp. Rge.	Plat No. Twp. Rge.	Plat No. Twp. Rge.

Information From:

Gorman Overgard

6	5	4	3	2	1
7	8	9	10	11	12
18	17	16	15	14	13
19	20	21	22	23	24
30	29	28	27	26	25
31	32	33	34	35	36

X^4-7

F-1-A

County .....

Farm Checked: Date 5-21-59

By Vaughn Chadbourne

STATE OF MONTANA

STATE ENGINEERS OFFICE

Water Resources Survey

T. 16N. R. 23W. Plat No. 23

Photo No. 1P-55

Legal Land Owner C. H. Scholer Address .....

Operator Guy W. Woodward-buying Address Stark, Montana

Water is deliverd by: X 1. Private System; 2. Ditch Company; 3. State Project; 4. Federal Project; 5. Irrigation District

If under Ditch Company, Irrigation District, or Government Project, state the number of shares or inches, acre feet, as the case may be in said system .....

App. No. Decree No.	NAME OF APPROPRIATOR TO WHOM DECREED	NAME OF STREAM	Date App. Date Priority	Miner's Inches	In Use	NAME OF DITCH (Water Delivered By)	No.	R/F	P/G/S	Present Irr. Acres	Irrigable Acres
D-76	Joseph N. Glaude & Jake Larrew	Kennedy Creek	1920	160	Yes	Glaude-Larew	1	F		35	0

NOTE: R—Denotes Regular Irrigation. F—Flood Irrigation. P—Water diverted by means of pumping. G—Water diverted by gravity. S—Stored Water.

Condition of System Poor Topography ..... River Basin Columbia River

Adequate Supply: Yes..... No. X Explain .....

Remarks Abstract states 180 miner's inches out of Kennedy Creek. Also buying Hazel Placer sur. #108 in Sec. 23, T. 16N - R. 23W. Glaude-Larew ditch is not useable at this time, but is being repaired by Woodward.

Also in: Plat No..... Twp..... Rge.....	Plat No..... Twp..... Rge.....	Plat No..... Twp..... Rge.....
Plat No..... Twp..... Rge.....	Plat No..... Twp..... Rge.....	Plat No..... Twp..... Rge.....

Information From:

Mr. & Mrs. Guy W. Woodward

6	5	4	3	2	1
7	8	9	10	11	12
18	17	16	15	14	13
19	20	21	22	23	B 24
30	29	28	27	26	25
31	32	33	34	35	36

24-B

F-1-A

County Missoula

Farm Checked: Date 5-20-59

By Vaughn Chadbourne

STATE OF MONTANA
STATE ENGINEERS OFFICE
Water Resources Survey

T. 16N R. 23W Plat No. 23

Photo No. 5P-161

Legal Land Owner William E. & Florence E. Stanfill Address Stark, Montana

Operator Address

Water is deliverd by: X 1. Private System; 2. Ditch Company; 3. State Project; 4. Federal Project; 5. Irrigation District

If under Ditch Company, Irrigation District, or Government Project, state the number of shares or inches, acre feet, as the case may be in said system

App. No. Decree No.	NAME OF APPROPRIATOR TO WHOM DECREED	NAME OF STREAM	Date App. Date Priority	Miner's Inches	In Use	NAME OF DITCH (Water Delivered By)	No.	R/F	P/G/S	Present In. Acres	Irrigable Acres
A-1202A	William E. Stanfill	Shady Creek (Moncure)	10-29-48	30	Yes	Warren (Stanfill)	1	R)		8	0
A-1203	E. B. Weinrich	Shady Creek (Moncure)	8-15-33	30	Yes		1	R)			

NOTE: R—Denotes Regular Irrigation. F—Flood Irrigation. P—Water diverted by means of pumping. G—Water diverted by gravity. S—Stored Water.

Condition of System Good Topography River Basin Columbia River

Adequate Supply: Yes X No Explain

Remarks Shady Creek is the same stream as Moncure Creek

Also in:								
Plat No.	Twp.	Rge.	Plat No.	Twp.	Rge.	Plat No.	Twp.	Rge.
Plat No.	Twp.	Rge.	Plat No.	Twp.	Rge.	Plat No.	Twp.	Rge.

Information From:

William Stanfill

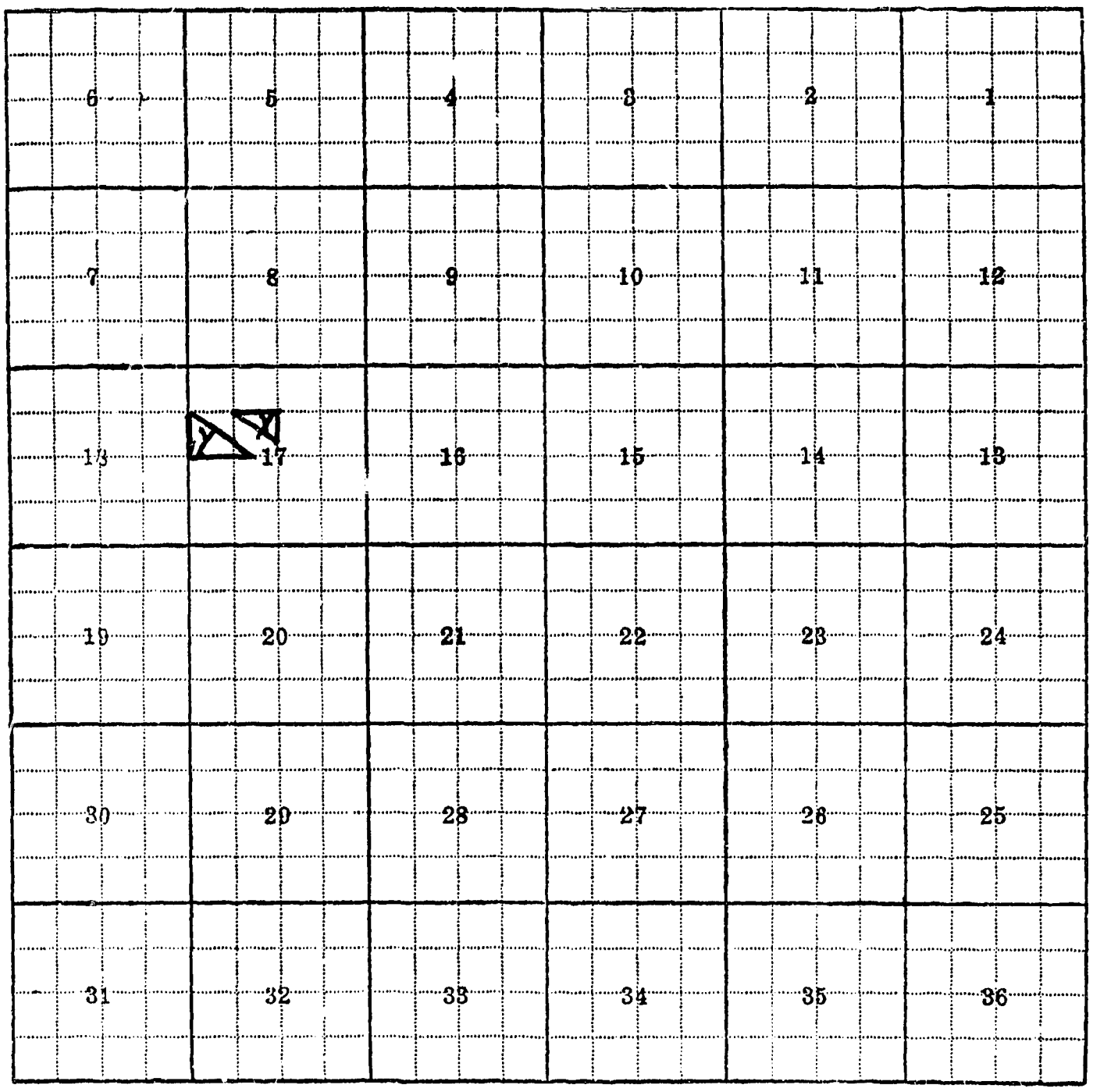
6
5
4
3
2
1
7
8
9
10
11
12
13
17
16
15
14
18
19
20
21
22
23
24
30
29
28
27
26
25
31
32
33
34
35
36

17-Y

F-1-A

County Missoula

Farm Checked: Date 5-15-59

By Vaughn Chadbourne

STATE OF MONTANA
STATE ENGINEERS OFFICE
Water Resources Survey

T. 16N R. 23W Plat No. 23

Photo No. 5P-163

Legal Land Owner Harry P. Suedemeyer, Jr. Address Arlee, Montana

Operator Walter Pickering Address Stark, Montana

Water is deliverd by:— × 1. Private System; 2. Ditch Company; 3. State Project; 4. Federal Project; 5. Irrigation District

If under Ditch Company, Irrigation District, or Government Project, state the number of shares or inches, acre feet, as the case may be in said system

App. No. Decree No.	NAME OF APPROPRIATOR TO WHOM DECREED	NAME OF STREAM	Date App. Date Priority	Miner's Inches	In Use	NAME OF DITCH (Water Delivered By)	No.	R/F	P/G/S	Present Irr. Acres	Irrigable Acres
A-804	Harry T. Suedmeyer	Marion Creek	5-11-96	500	Yes	Suedemeyer	1	R		10	0

NOTE: R—Denotes Regular Irrigation. F—Flood Irrigation. P—Water diverted by means of pumping. G—Water diverted by gravity. S—Stored Water.

Condition of System Good Topography River Basin Columbia River

Adequate Supply: Yes No Explain

Remarks

Also in: Plat No. Twp. Rge. Plat No. Twp. Rge. Plat No. Twp. Rge.
Plat No. Twp. Rge. Plat No. Twp. Rge. Plat No. Twp. Rge.

Information From:
Mrs. Pickering

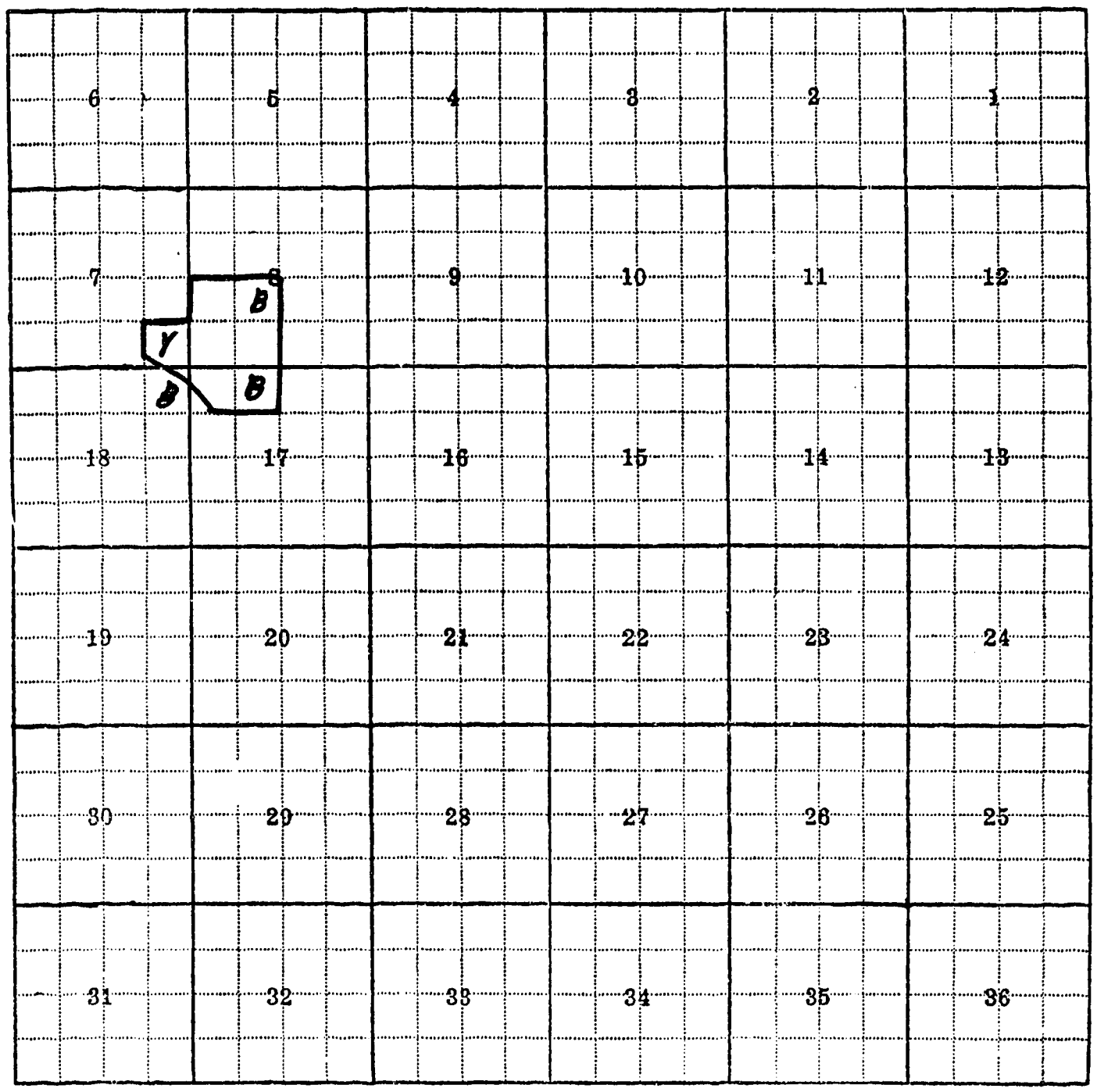
6
5
4
3
2
1
7
8
9
10
11
12
B
Y
B
B
18
17
16
15
14
13
19
20
21
22
23
24
30
29
28
27
26
25
31
32
33
34
35
36

7-Y, 8-B, 17-B, 18-B

F-1-A

County Missoula

T 16N R 23W Plat No. 23

STATE OF MONTANA

STATE ENGINEERS OFFICE

Water Resources Survey

Farm Checked: Date 5-14-59

Photo No. CNQ-5P-163

By Vaughn Chadbourne

Legal Land Owner Fred A. & Bruce N. Thisted Address Stark, Montana

Operator Same Address

Water is deliverd by: x 1. Private System; 2. Ditch Company; 3. State Project; 4. Federal Project; 5. Irrigation District

If under Ditch Company, Irrigation District, or Government Project, state the number of shares or inches, acre feet, as the case may be in said system

App. No. Decree No.	NAME OF APPROPRIATOR TO WHOM DECREED	NAME OF STREAM	Date App. Date Priority	Miner's Inches	In Use	NAME OF DITCH (Water Delivered By)	No.	R/F	P/G/S	Present Irr. Acres	Irrigable Acres
A-787	W. B. Sparks	Marion Creek	5-1-03	100	Yes	Thisted	1	F	R	25	0
Use		Pine Creek				Thisted	1	F		20	0
A-783A	J. T. LaChambre	Marion Creek	1-15-46	300	Part-not in use						

NOTE: R—Denotes Regular Irrigation. F—Flood Irrigation. P—Water diverted by means of pumping. G—Water diverted by gravity. S—Stored Water.

Condition of System Good Topography River Basin Columbia River

Adequate Supply: Yes x No Explain

Remarks

Also in: Plat No. 17 Twp. 17N Rge. 23W	Plat No. Twp. Rge.	Plat No. Twp. Rge.
Plat No. Twp. Rge.	Plat No. Twp. Rge.	Plat No. Twp. Rge.

Information From:

Fred & Bruce Thisted

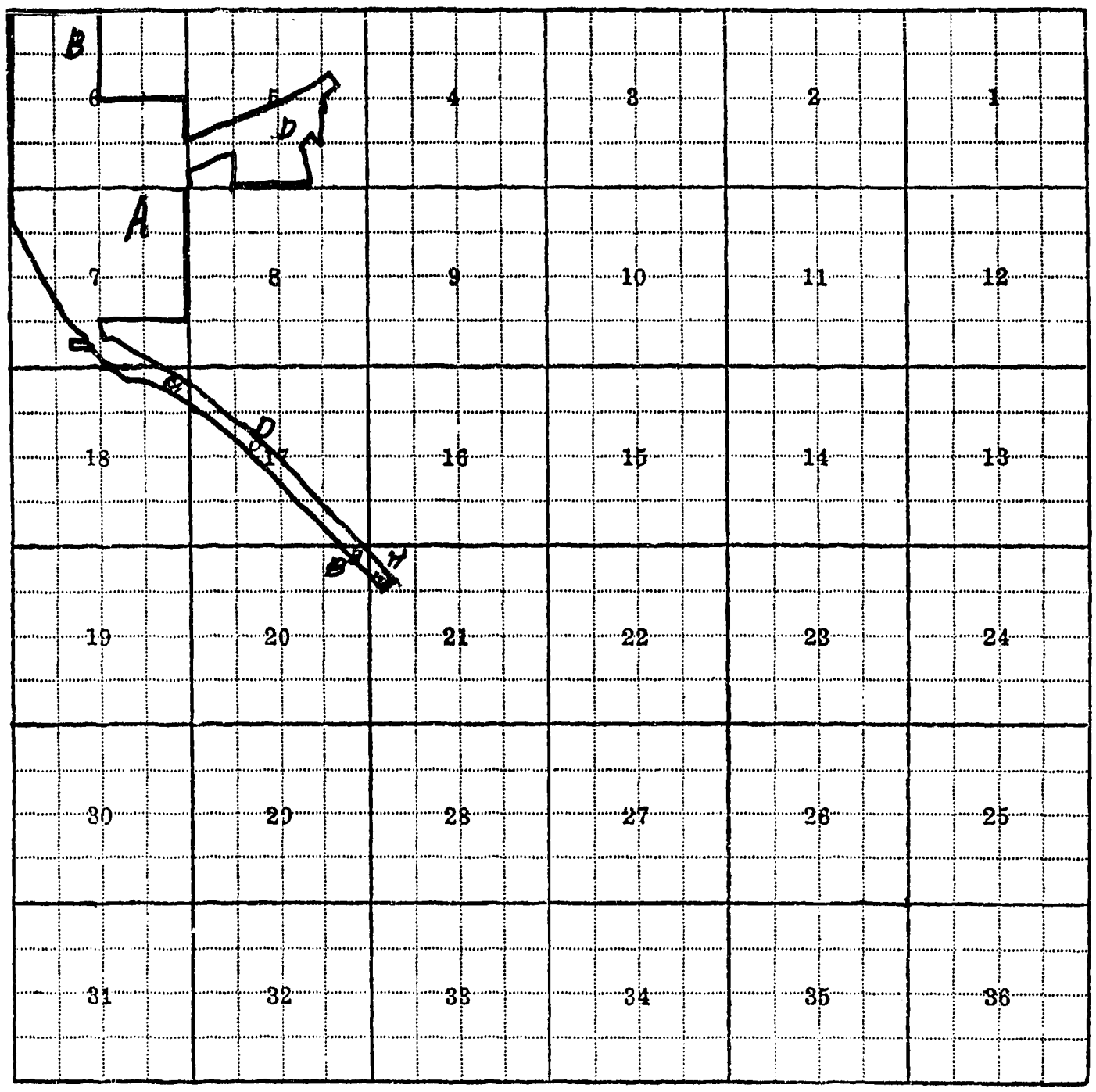

5-D, 6-B, 7-A, 17-D, 18-C, 20-B, 21-H

F-1-A
County Missoula

T. 16N R. 23W Plat No. 23

STATE OF MONTANA
STATE ENGINEERS OFFICE
Water Resources Survey

Farm Checked: Date 5-21-59

Photo No. 5P-139

By Vaughn Chadbourne

Legal Land Owner Will & Mary Underwood Address Stark, Montana

Operator Same Address

Water is deliverd by: x 1. Private System; 2. Ditch Company; 3. State Project; 4. Federal Project; 5. Irrigation District

If under Ditch Company, Irrigation District, or Government Project, state the number of shares or inches, acre feet, as the case may be in said system

App. No. Decree No.	NAME OF APPROPRIATOR TO WHOM DECREED	NAME OF STREAM	Date App. Date Priority	Miner's Inches	In Use	NAME OF DITCH (Water Delivered By)	No.	R/F	P/G/S	Present Irr. Acres	Irrigable Acres
Use		Nine Mile Creek				Underwood	1	F		58	0

NOTE: R—Denotes Regular Irrigation. F—Flood Irrigation. P—Water diverted by means of pumping. G—Water diverted by gravity. S—Stored Water.

Condition of System Good Topography River Basin Columbia River

Adequate Supply: Yes No Explain

Remarks

Also in: Plat No. Twp. Rge.	Plat No. Twp. Rge.	Plat No. Twp. Rge.
Plat No. Twp. Rge.	Plat No. Twp. Rge.	Plat No. Twp. Rge.

Information From:
Mary Underwood

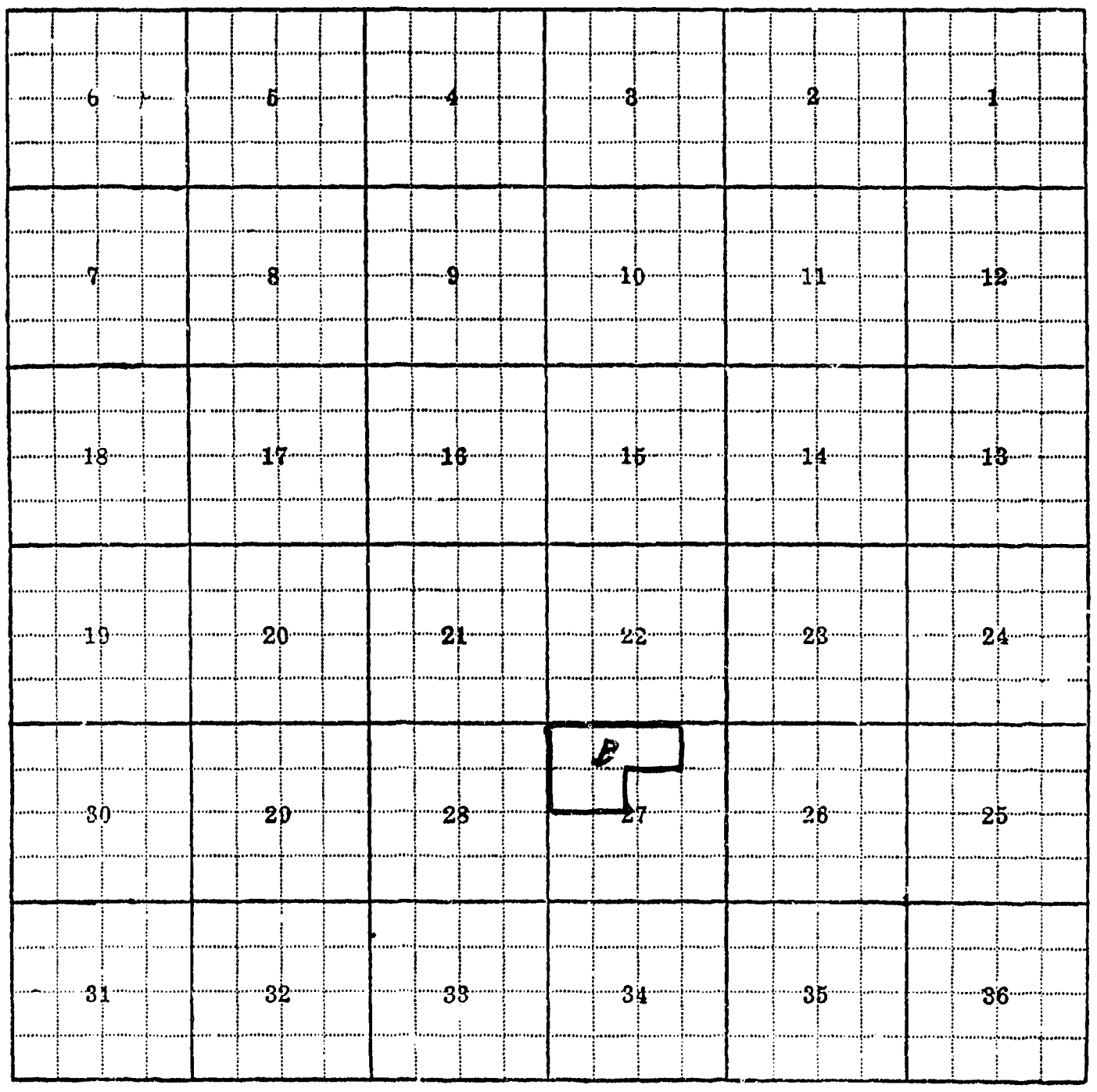
6
5
4
3
2
1
7
8
9
10
11
12
18
17
16
15
14
13
19
20
21
22
23
24
30
29
28
27
26
25
31
32
33
34
35
36

27-B

F-1-A

County Missoula

Farm Checked: Date 5-21-59

By Vaughn Chadbourne

STATE OF MONTANA
STATE ENGINEERS OFFICE
Water Resources Survey

T. 16N R. 23W Plat No. 23

Photo No. 5P-163; 5P-142; 5P-140; 1P-53

Legal Land Owner United States of America Address

Operator Address

Water is deliverd by:— 1. Private System; 2. Ditch Company; 3. State Project; 4. Federal Project; 5. Irrigation District

If under Ditch Company, Irrigation District, or Government Project, state the number of shares or inches, acre feet, as the case may be in said system

App. No. Decree No.	NAME OF APPROPRIATOR TO WHOM DECREED	NAME OF STREAM	Date App. Date Priority	Miner's Inches	In Use	NAME OF DITCH (Water Delivered By)	No.	R/F	P/G/S	Present Irr. Acres	Irrigable Acres
	NO IRRIGATION										
A-783A	J. T. LaChambre	Marion Creek	1-15-46	300	Part-not in use						
A-815	J. P. Karns	McCormick Creek	2-1-29	450	Stock						
A-823	John & William Henry	Big McCormick Creek	6-15-25	600	Stock						

NOTE: R—Denotes Regular Irrigation. F—Flood Irrigation. P—Water diverted by means of pumping. G—Water diverted by gravity. S—Stored Water.

Condition of System Topography River Basin Columbia River

Adequate Supply: Yes No Explain

Remarks

Also in: Plat No. Twp. Rge.	Plat No. Twp. Rge.	Plat No. Twp. Rge.
Plat No. Twp. Rge.	Plat No. Twp. Rge.	Plat No. Twp. Rge.

Information From:

Field Survey

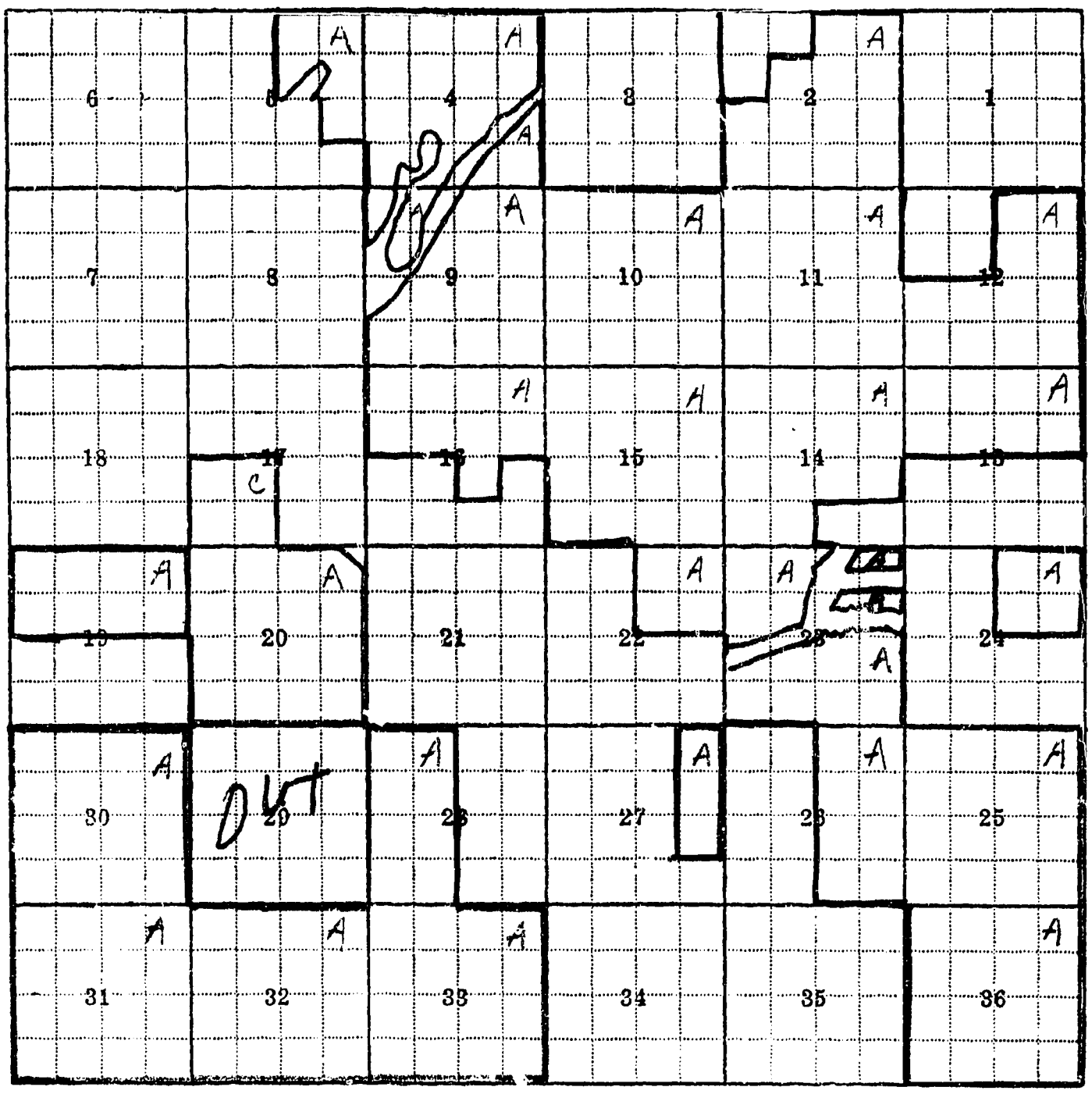
6
5
4
3
2
1
7
8
9
10
11
12
18
17
16
15
14
13
19
20
21
22
23
24
30
29
28
27
26
25
31
32
33
34
35
36
OUT

F-1-A

County Missoula

Farm Checked: Date 5-21-59

By Vaughn Chadbourne

STATE OF MONTANA
STATE ENGINEERS OFFICE
Water Resources Survey

T 16N R 23W Plat No 22

Photo No 5P-140

Legal Land Owner Ray L. & Mary M. Ward Address

Operator Address

Water is deliverd by:— 1. Private System; 2. Ditch Company; 3. State Project; 4. Federal Project; 5. Irrigation District

If under Ditch Company, Irrigation District, or Government Project, state the number of shares or inches, acre feet, as the case may be in said system

App. No. Decree No.	NAME OF APPROPRIATOR TO WHOM DECREED	NAME OF STREAM	Date App. Date Priority	Miner's Inches	In Use	NAME OF DITCH (Water Delivered By)	No.	R/F	P/G/S	Present Irr. Acres	Irrigable Acres
	NO IRRIGATION										
A-813	S. C. Burger	McCormick Creek	6-10-32	50	Part-not in use						

NOTE: R—Denotes Regular Irrigation. F—Flood Irrigation. P—Water diverted by means of pumping. G—Water diverted by gravity. S—Stored Water.

Condition of System Topography River Basin Columbia River

Adequate Supply: Yes No Explain

Remarks

Also in: Plat No Twp Rge	Plat No Twp Rge	Plat No Twp Rge
Plat No Twp Rge	Plat No Twp Rge	Plat No Twp Rge

Information From:

H. G. McCarty

6	5	4	3	2	1
7	8	9	10	11	12
18	17	16 C	15	14	13
19	20	21	22	23	24
30	29	28	27	26	25
31	32	33	34	35	36

16-C

F-1-A

County Missoula

Farm Checked: Date 5-21-50

By Vaughn Chadbourne

STATE OF MONTANA
STATE ENGINEERS OFFICE
Water Resources Survey

T. 16N R. 23W Plat No. 23

Photo No. 5P-140

Legal Land Owner C. H. White Address Stark, Montana

Operator Same Address

Water is deliverd by:— x 1. Private System; 2. Ditch Company; 3. State Project; 4. Federal Project; 5. Irrigation District

If under Ditch Company, Irrigation District, or Government Project, state the number of shares or inches, acre feet, as the case may be in said system

App. No. Decree No.	NAME OF APPROPRIATOR TO WHOM DECREED	NAME OF STREAM	Date App. Date Priority	Miner's Inches	In Use	NAME OF DITCH (Water Delivered By)	No.	R/F	P/G/S	Present Irr. Acres	Irrigable Acres
A-354A	Clarence H. White	Fire Creek (Harris)	6-15-45	20	Yes	White	1	F		5	0
A-972A	Clarence H. White	Nine Mile Creek	8-1-46	12	Yes	White	1	F)		4	0
Use		Seepage & Waste						)			
		(county road barrow						)			
		Pit)				White	1	F)			
A-814	John Hogan	McCormick Creek	8-29-31	50	½-not	in use					

NOTE: R—Denotes Regular Irrigation. F—Flood Irrigation. P—Water diverted by means of pumping. G—Water diverted by gravity. S—Stored Water.

Condition of System Good Topography River Basin Columbia River

Adequate Supply: Yes No x Explain

Remarks Mr. White claims he has a ditch out of McCormick Creek, but I'm unable to find one.

Also in: Plat No. Twp. Rge.	Plat No. Twp. Rge.	Plat No. Twp. Rge.
Plat No. Twp. Rge.	Plat No. Twp. Rge.	Plat No. Twp. Rge.

Information From:

C. H. White

6	5	4	3	2	1
7	8	9	10	11	12
18	17	16	15	14	13
19	20	21 G	22	23	24
30	29	28	27	26	25
31	32	33	34	35	36

21-G