X D-823	Otto Anderson	Yellowstone R.	4-4-92	6-30-20	200
X D-825	A. H. Dielmer	" "	4-4-92	6-30-20	200

Yellowstone River

(1) The Yellowstone R. Ditch diverts from the S. bank of the River near the Center of sec. 33 T. 1S-R10E and runs in an easterly direction across secs. 34 and NW Corner of 35, 26, & 25 and across sec 30 in T1S-R11E. The ditch is decreed and out of a total of 1350 M.I., Walborn has 700 M.I. decreed to the land he owns. The rest of the rights are decreed to the Larson Ranch, the Haugstad Ranch, and to the ranch now owned by Duke & McDougal. Walborn's land under this ditch was not irrigated in 1951 but is mapped as irrigated because the ditch is being rebuilt and Mr. Walborn says he will be using as soon as he can get it rebuilt across his land

FORM D-1—REPORTER PRT'G.—IM 7-50—22122

STATE OF MONTANA

STATE ENGINEER'S OFFICE

WATER RESOURCES SURVEY

Township 1S Range 10E County Park

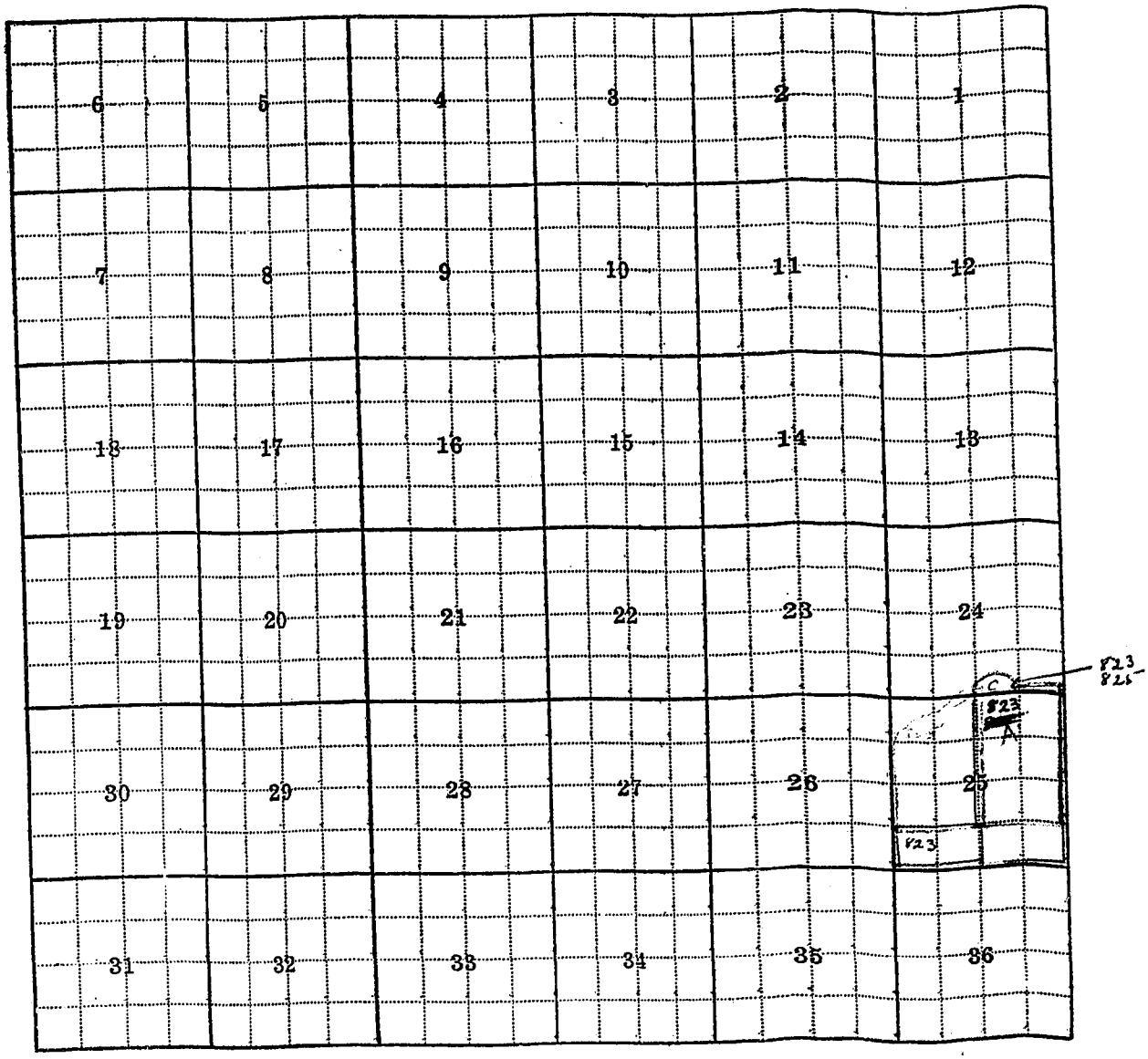

E. Walborn ow-op

Township 1S Range 10E

23

Form WR-B
Reporter 30168 2M 12-49

Twp. 1S Rge. 10E
Twp. ____ Rge. ____
Twp. ____ Rge. ____

STATE OF MONTANA

State Engineer's Office

WATER RESOURCES SURVEY

FARM MAP

County Park
Code No. 240, 25A

Name of Land Owner A.E. Walborn Address Mission Ranch, Livingston
Name of Operator ____ Address ____
Legal Description ____

☐ Irrigated Land ☐ Non-Irrigated Land ☐ Potential Land Under Existing Facilities

North

Code No. 240 25A System Yellowstone River Ditch Source of Water Yellowstone River
Basin Yellowstone River Present 306 Potential 0 Maximum 306 R ✓ F ____ P ____ G ✓ S ____

Code No. ____ System ____ Source of Water ____
Basin ____ Present ____ Potential ____ Maximum ____ R ____ F ____ P ____ G ____ S ____

Code No. ____ System ____ Source of Water ____
Basin ____ Present ____ Potential ____ Maximum ____ R ____ F ____ P ____ G ____ S ____

Code No. ____ System ____ Source of Water ____
Basin ____ Present ____ Potential ____ Maximum ____ R ____ F ____ P ____ G ____ S ____

If under Ditch Company, Irrigation District, or Government Project, state the number of shares or inches, acre feet, as the case may be in said system ____

NOTE: R—Denotes Regular Irrigation. F—Flood Irrigation. P—Water diverted by means of pumping. G—Water diverted by gravity. S—Stored Water.

Information from J.E. Cook Date 1/22/52

FORM F-1 WESTERN LITHO, BILLINGS

Farm Checked

By J. E. Cook

Area Livingston

Date June 1951

STATE OF MONTANA

STATE ENGINEER'S OFFICE

WATER RESOURCES SURVEY

Code No. 270

County Park

T. 1S R. 10E Sec.

Photo No. MA 38-60

Legal Land Owner N. Litt ? Address

Operator Address

Water is delivered by:

Federal Project Pres. Pot.

Ditch Company Pres. Pot.

Irrigation District Pres. Pot.

Private System Kloetsche Ditch Pres. Pot.

Totals

Flood Pump Reservoir Gravity ✓

Size and Capacity, Pump, etc.

Original Appropriator, Company App. No.

Original Appropriator, Private App. No.

Is the system an extension of another system? Yes No

Is all land irrigated from one system? Yes No

(If No, show break down on map)

Source of Water Shields River

Acres Irrigated 19

Potential Acres Seeped

Explain

Condition of System Not in use on this land

Adequate Supply — Yes No ✓

Explain No W.R. in ditch

Topography Valley slope

Information From Mr. Muir & Field Survey

Remarks

23

This land is at the lower end of the Klotsche Ditch, and the spill of the ditch was on the property but the land was never irr. The land is a strip next to the W line of sec 27 in the SW/4 SW/4 sec 27 between the Hiway and the Yellowstone River. Which I intended to operate a fertilizer processing plant on the site

FORM D-1—REPORTER PRTG.—1M 7-50—22122

STATE OF MONTANA

STATE ENGINEER'S OFFICE

WATER RESOURCES SURVEY

Township 15 Range 10 E County Park

6	5	4	3	2	1
7	8	9	10	11	12
18	17	16	15	14	13
19	20	21	22	23	24
30	29	28	27	26	25
31	32	33	34	35	36

— Whitt —

Township 15 Range 10 E

23

FORM F-1 REPORTER 1M 3-49 17380

Farm Checked

By Bob Stoll

Area Livingston

Date Aug. 14, 1951

STATE OF MONTANA

State Engineer's Office

WATER RESOURCES SURVEY

Code No. 4A

County Park

T. 1S R. 10E Sec.

Photo No. 1A 38-61

Legal Land Owner Woodring Reich — Address Shields Rte.

Operator " " Park — Address

Water is delivered by:

Federal Project — Pres. — Pot.

Ditch Company Lower Shields River Irrig. Co. — Pres. — Pot.

Irrigation District — Pres. — Pot.

Private System — Pres. — Pot.

Totals

Flood — Pump — Reservoir — Gravity ✓

Size and Capacity, Pump, etc.

Original Appropriator, Company — App. No.

Original Appropriator, Private — App. No.

Is the system an extension of another system? Yes — No ✓

Is all land irrigated from one system? Yes ✓ — No

(If No, show break down on map)

Source of Water Fall Cr., Shields R., ~~[illegible]~~

Acres Irrigated 1951

Potential Acres — Seeped

Explain

Condition of System Good

Adequate Supply Yes ✓ — No

Explain

Topography Rolling & river bottom

Information From

Remarks Has 322 inch right in L. L. P. C. Co. ditch.

(23)

Copied

D-264	O. H. Bonnell	Fall Irr.	6-1-85	3-3-11	60
D-672	Wm. Hamilton	Fall Irr.	6-1-89	"	415
		" "	6-1-93	"	278
D-796	Wm. Hamilton & Jos. G. Smith	Fall Irr.	6-1-83	"	100
			3-2-84	"	100

(1) Irr. land in N½ of sec. 4 from Lower Shields River Canal. Has a 332 inch right in this canal.

(2) Also irr. some land in N½ sec. 4 west of county road from Wooding ditch which heads on south bank of Falls Creek near center of sec. 33 - T1N - R1E.

FORM D-1—REPORTER PRTG.—IM 7-50—22122

STATE OF MONTANA

STATE ENGINEER'S OFFICE

WATER RESOURCES SURVEY

Township 1 S Range 10 E County Park

6	5	264 69% 7% A 264 28% 264 4	3	2	1
7	8	9	10	11	12
18	17	16	15	14	13
19	20	21	22	23	24
30	29	28	27	26	25
31	32	33	34	35	36

Ralph Woodring owner

Township 1 S Range 10 E

23

Form WR-B
Reporter 20168 2M 12-49

Twp._____Rge._____
Twp._____Rge._____
Twp._____Rge._____

STATE OF MONTANA

State Engineer's Office

WATER RESOURCES SURVEY

FARM MAP

County_____
Code No._____

Name of Land Owner.....Address.....
Name of Operator.....Address.....
Legal Description.....

☐ Irrigated Land ☐ Non-Irrigated Land ☐ Potential Land Under Existing Facilities

North

Code No. 4A System Weadring Ditch Source of Water Falls Creek
Basin Shields River Present 33.0 Potential 0 Maximum 33.0 R ✓ F__ P__ G__ S ✓

Code No. 4A System Lower Shields River Canal Source of Water Shields River
Basin Shields River Present 32.0 Potential 0 Maximum 32.0 R__ F__ P__ G__ S ✓

Code No.____ System____ Source of Water____
Basin____ Present____ Potential____ Maximum____ R__ F__ P__ G__ S__

Code No.____ System____ Source of Water____
Basin____ Present____ Potential____ Maximum____ R__ F__ P__ G__ S__

If under Ditch Company, Irrigation District, or Government Project, state the number of shares or inches, acre feet, as the case may be in said system.....

NOTE: R—Denotes Regular Irrigation. F—Flood Irrigation. P—Water diverted by means of pumping. G—Water diverted by gravity. S—Stored Water.

Information from R. G. A. Date 12/27/27

CONTENTS OF THIS BOOK

T.1S - R.11E and T.1S - 12E

Name of Owner	Name of Operator
KINNEY, Thurlow E.	
PALMER, Warren	
BONHAMME, Peter ?	
ASHLEY, Frank	
TREUMER, Otto	CLAY, Ralph (operator and buying)
✓FRANCIS, Minnie & Marie	
HODGES, Aubrey & GILBERT, Montana	HODGES, Aubrey
MONTANA, State of	MURPHY, James
WINDSOR, Nan	MURPHY, James (operator, and buying)
PETERSON, Martha	
TENDELAND, Sigrid	TENDELAND, Oliver
VAN ORNUM, Barbara	
✓WALBORN, A. E.	

T.1S - R.12E

LANAGHAN, J. J.	
CURRIER, Rose	?
CADBY, Paul	PRESTON, J. H.
JOHNSON, Anna, et al	
KAMPS, George	
KREZELOKZ, Mike	
LEE, John (buying)	
MONTANA, State of	MURPHY, James
MURPHY, Bob	
WINDSOR, Nan	MURPHY, James (buying on contract)
MURPHY, James	
MURRAY, T. O.	

FORM D-1
REPORTER IM 3-49 17379

STATE OF MONTANA

State Engineer's Office

WATER RESOURCES SURVEY

Township 1 S Range 11 E County Park

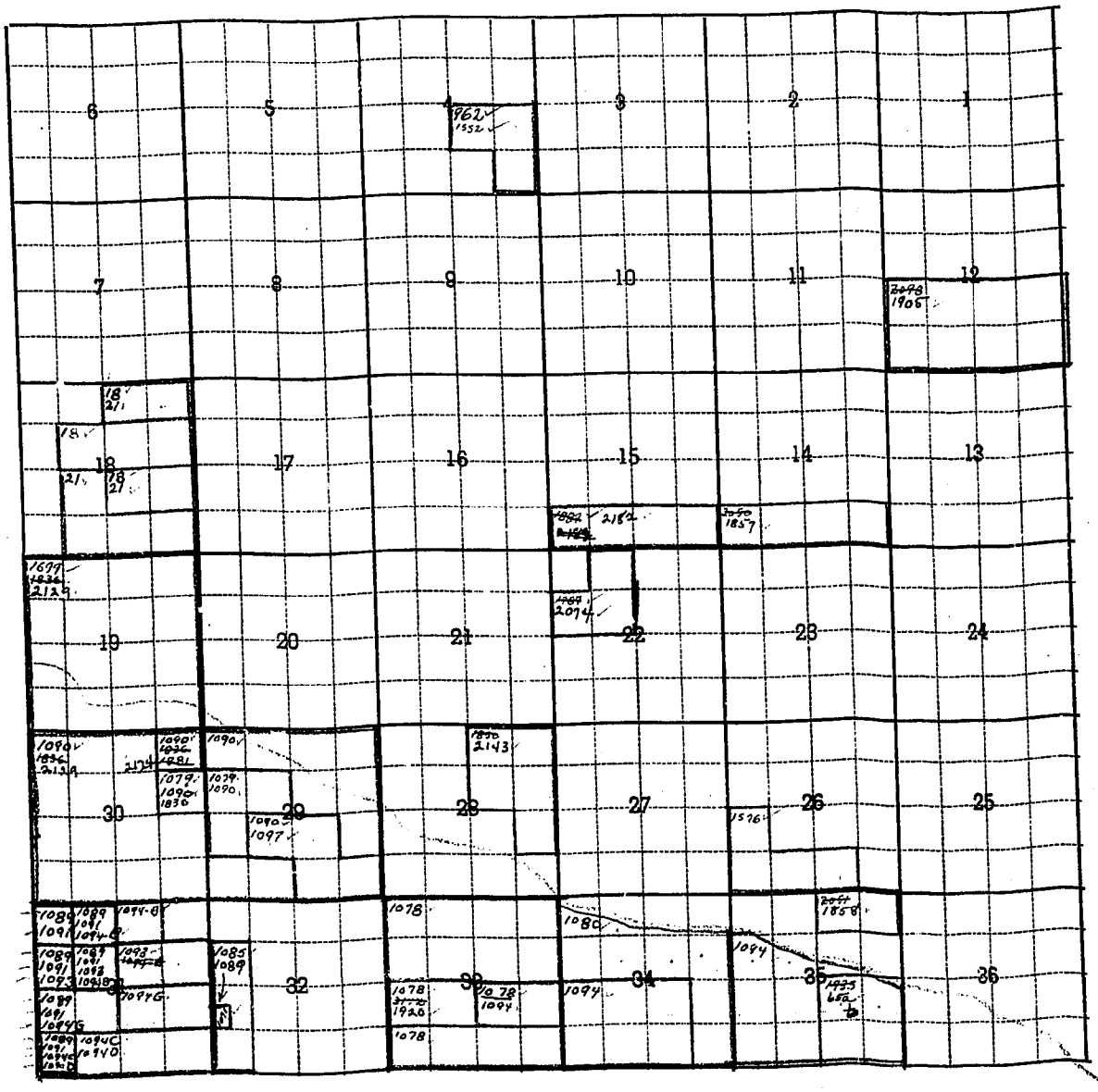

Township 1 S Range 11 E

Township_____ Range_____ County_____

Parcel Number	Name of Owner	Stream	Address	App	Filed	MI
18 ✓	Beeson, John B.	Anderson Cr.		11-30-12	11-30-12	100
21 ✓	Delisle, Demace	Antelope Cr.		7-18-10	7-18-10	160
962 ✓	Griffen, Harry	Willey Cr		4-3-13	4-11-13	50
1078 ✓	Cady, Charles F.	Mission Cr.		4-27-95	4-27-95	400
1079 ✓	Clark, Ben J.	"	"	9-10-83	9-10-83	200
1080	De Roche, Paul	"	"	2-26-92	2-26-92	250
1085	Hodges, Mary F.	"	"	7-2-04	7-9-04	600
1089 ✓	Kennelley, D.J.	"	"	4-7-85	4-7-85	1000
1090 ✓	" "	"	"	4-7-85	4-7-85	800
1091 ✓	" "	"	"	4-27-85	5-5-85	1000
1093 ✓	Livingston, Alexander et al	"	"	9-4-07	9-4-07	160
1094 ✓	Locke, John	"	"	5-4-85	5-7-85	1000
1094-B ✓	Miles, L. B.	"	"	5-27-99	6-1-99	325
1094-C	Miles, W. M.	"	"	5-27-99	6-1-99	325
1094-D ✓	" "	"	"	5-27-99	6-1-99	325
1094 G ✓	Miles Thomas C.	"	"	9-10-83	9-10-83	300
1097 ✓	Thompson, J. B.	Spring Cr.		3-15-13	4-11-13	100
1552	Griffin, Harry	"	"	5-18-12	5-18-12	160
1576 ✓	Kenney, Thurlow E.	Tent Cr.		3-26-28	3-26-28	50
1659 ✓	Fowler, Boyd	Water Cr.		5-18-12	5-18-12	120
~~1787~~ ✓	Conrow, Phineas H.	Yellowstone River		4-4-92	4-4-92	1100
~~1836~~	Anderson, Otto et al	"	"	3-23-82	3-24-82	1000
~~1859~~ ✓	Conrow, John M.	"	"	6-4-92	6-4-92	900
~~1851~~ ✓	Klump, Henry	"	"	12-5-93	12-5-93	1500
~~1884~~ ✓	Marshall, S.S.	Basin	Lake	11-13-97	11-13-97	160
~~1935~~ ✓	Davis, W.E.	Unnamed Spring		5-20-09	5-20-09	160
~~2050~~ ✓	Conrow, Roscoe	"	"	12-28-15	12-28-15	40
~~2051~~ ✓	Conrow, Samuel B.	"		12-23-13	12-30-13	4
~~2098~~	Haskins, Katie					

Township 1S Range 11E County P.K

Parcel Number	Name of Owner	Stream	Address	App	Filed	MI
2142	Hafer, Catherine	Unnamed Spring		3-31-06	3-31-06	80
2318a	Thompson, Thomas	Creek or Spring		8-17-83	8-27-83	all
	Incorporation					

FORM D-1—REPORTER PRTG.—1M 7-50—22122 **STATE OF MONTANA**

STATE ENGINEER'S OFFICE

WATER RESOURCES SURVEY

Township 1S Range 11E County Park

214 6	5	4	3	2	1
7	8	9	10	11	12
18	17	16	15	14	13
19	20	21	22	23	24
30	29	28	27	26	25
31	32	33	34	35	36

Township 1S Range 11E

Township 1 S Range 11 E County Park

Parcel Number	Name of Owner	Stream		Date of ~~Address~~ Patents	Date of Deed	M.I.
824	W. H. & A. D. Brunner	Yellowstone	R.	4-4-1892	6-30-1920	500
2147	R. S. Garrett	Trout	Creek.	5-1-1905	2-27-1911	60

Farm Checked

By J.E. Cook

Area Mission Creek

Date June 1951

FORM F-1 REPORTER 1M 3-49 17380

STATE OF MONTANA

State Engineer's Office

WATER RESOURCES SURVEY

Code No. 29X

County Park

T. 15 R. 11E Sec. 29

Photo No. MA-10A-58

Legal Land Owner Thurlow E. Kinney Address

Operator " Address

Water is delivered by:

Federal Project Pres. Pot.

Ditch Company Pres. Pot.

Irrigation District Pres. Pot

Private System Pres. Pot.

Totals

Flood Pump Reservoir Gravity

Size and Capacity, Pump, etc.

Original Appropriator, Company App. No.

Original Appropriator, Private App. No.

No Irrigation

Is the system an extension of another system? Yes No

Is all land irrigated from one system? Yes No

(If No, show break down on map)

Source of Water

Acres Irrigated 19,

Potential Acres Seeped

Explain

Condition of System

Adequate Supply..... Yes No

Explain

Topography

Information From Mr. Tendeland

Remarks no irrigation and no ditches on this land

Appropriation

1090	Kenedley, D.T. Mission Cr.	4-7-85	4-7-85	800

FORM D-1—REPORTER PRTG.—1M 7-50—22122 STATE OF MONTANA

STATE ENGINEER'S OFFICE

WATER RESOURCES SURVEY

Township 1S Range 11E County Park

6	5	4	3	2	1
7	8	9	10	11	12
18	17	16	15	14	13
19	20	21	22	23	24
1090 30	29 X	28	27	26	25
31	32	33	34	35	36

Thurlow E. Kinney ow

Township 1S Range 11E

24

FORM F-1 REPORTER IM 3-49 17360

Farm Checked

By J.E. Cook

Area Sheep Mt.

Date June 1951

STATE OF MONTANA

State Engineer's Office

WATER RESOURCES SURVEY

Code No. 8A, 18B

County Park

T. 15 R. 11E Sec. 8, 18

Photo No. MA-10A-56, MA-10A-57

Legal Land Owner Warren Palmer Address Shields Route

Operator " Address "

Water is delivered by:

Federal Project _____ Pres. _____ Pot. _____

Ditch Company _____ Pres. _____ Pot. _____

Irrigation District _____ Pres. _____ Pot. _____

Private System _____ Pres. _____ Pot. _____

Totals _____

Flood _____ Pump _____ Reservoir _____ Gravity _____

Size and Capacity, Pump, etc. _____

Original Appropriator, Company _____ App. No. _____

Original Appropriator, Private _____ App. No. _____

Is the system an extension of another system? No Yes _____ No _____

Is all land irrigated from one system? Yes _____ No _____

(If No, show break down on map)

Source of Water _____

Acres Irrigated 19____, _____

Potential Acres _____ Seeped _____

Explain _____

Condition of System _____

Adequate Supply..... Yes _____ No _____

Explain _____

Topography _____

Information From _____

Remarks no ditches & no irrigation on this land



	Appropriation				
21	Delisle, Demace	Antelope Cr.	7-18-10	7-18-10	160

FORM D-1—REPORTER PRTG.—1M 7-50—22122 STATE OF MONTANA

STATE ENGINEER'S OFFICE

WATER RESOURCES SURVEY

Township 1S Range 11E County Park

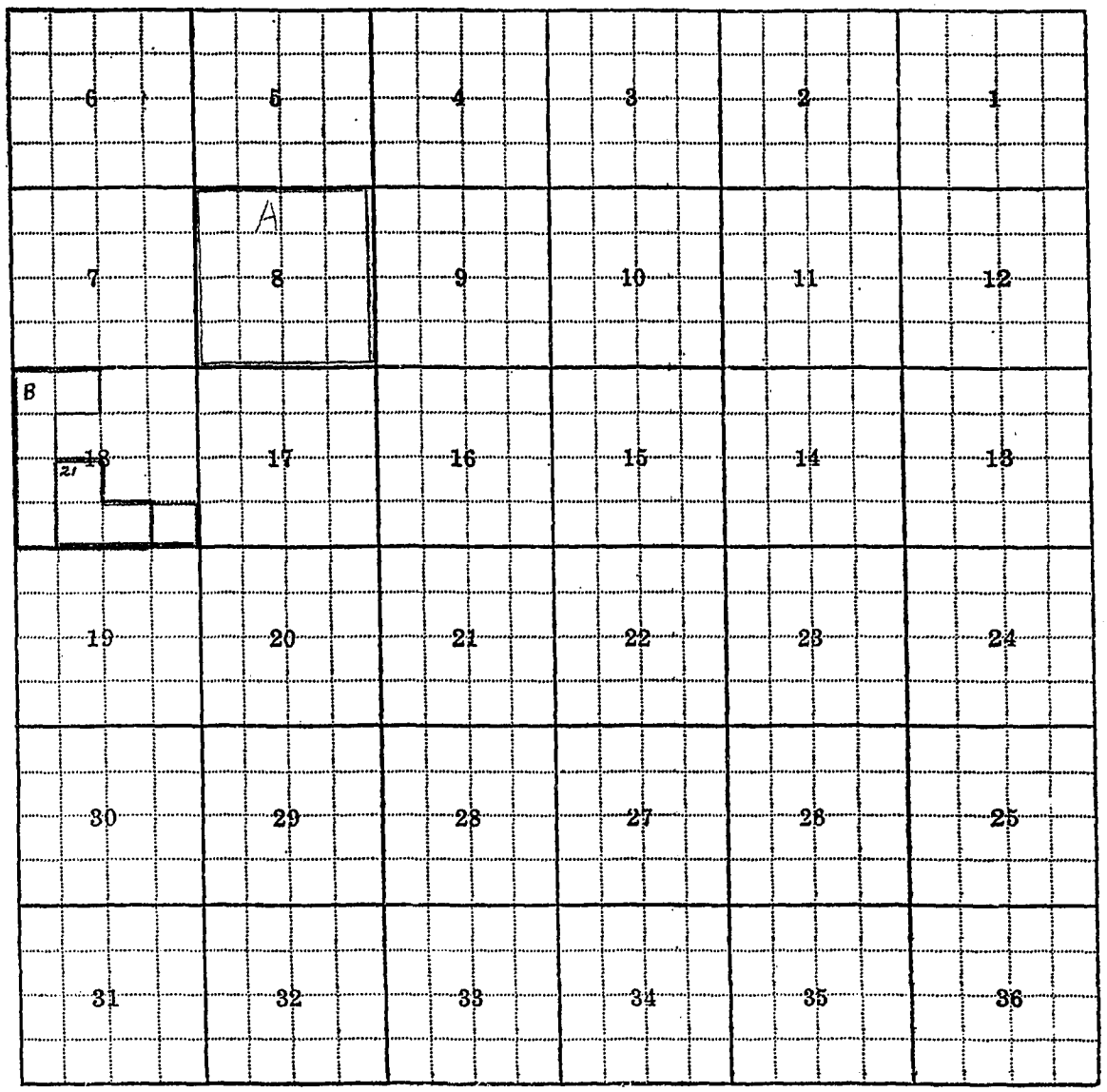

Warren Palmer ow-op

Township 1S Range 11E

24

FORM F-1 REPORTER 1M 3-49 17380

Farm Checked

By J.E. Cook

Area Shields River

Date June 1951

STATE OF MONTANA

State Engineer's Office

WATER RESOURCES SURVEY

Code No. 6A

County Park

T. 15 R. 11E Sec. 6

Photo No. MA-38-61

Legal Land Owner Peter Bonhomme Address Box 845-Livingston

Operator " Address "

Water is delivered by:

Federal Project _____ Pres. _____ Pot. _____

Ditch Company _____ Pres. _____ Pot. _____

Irrigation District _____ Pres. _____ Pot. _____

Private System _____ Pres. _____ Pot. _____

_____ Totals _____ _____

Flood _____ Pump _____ Reservoir _____ Gravity _____

Size and Capacity, Pump, etc. _____

Original Appropriator, Company _____ App. No. _____

Original Appropriator, Private _____ App. No. _____

No Irrigation

Is the system an extension of another system? Yes _____ No _____

Is all land irrigated from one system? Yes _____ No _____

(If No, show break down on map)

Source of Water _____

Acres Irrigated 19____, _____

Potential Acres _____ Seeped _____

Explain _____

Condition of System _____

Adequate Supply..... Yes _____ No _____

Explain _____

Topography _____

Information From _____

Remarks no ditches, no irrigation on this land



	Decreed				
214f	R.S. Jarrett	Duck Creek	5-1-1905	2-27-1911	60

FORM D-1—REPORTER PRTG.—1M 7-60—22122 STATE OF MONTANA

STATE ENGINEER'S OFFICE

WATER RESOURCES SURVEY

Township 1S Range 11E County Park

A 2145 6	5	4	3	2	1
7	8	9	10	11	12
18	17	16	15	14	13
19	20	21	22	23	24
30	29	28	27	26	25
31	32	33	34	35	36

Township 1S Range 11E

FORM F-1 - GAZETTE 1668-2M-1-47

Farm Checked

By d.E. Cook

Area Mission Cr.

Date May 17, 1951

STATE OF MONTANA

STATE ENGINEER'S OFFICE

WATER RESOURCES SURVEY

Code No. 32C, 33C

County Park

T. 15 R. 11E Sec. 32, 33

Photo No. MA-10A-58

Legal Land Owner Frank Ashley Address Box 488 Livingston

Operator Same Address

Water is delivered by:

Federal Project Pres. Pot.

Ditch Company Pres. Pot.

Irrigation District Pres. Pot.

Private System 2 ditches Pres. Pot.

Totals

Flood Pump Reservoir Gravity ✓

Size and Capacity, Pump, etc.

Original Appropriator, Company App. No.

Original Appropriator, Private App. No.

Is the system an extension of another system? Yes No

Is all land irrigated from one system? Yes No

(If No, show break down on map)

Source of Water Mission Creek & Springs

Acres Irrigated 19

Potential Acres Seeped

Explain

Condition of System Fair

Adequate Supply Yes ✓ No

Explain

Topography Creek bottom

Information From Mrs. Frank Ashley, Frank Ashley & Mr Hegler

Remarks

Appropriations

x 1078	Cady, Charles E	Mission Cr	4-27-95	4-27-95	400
1920	Huffer, Catherine	Unnamed Spg	3-31-06	3-31-06	80

Mission Creek

(1) Hicks ditch (now Ashley) originally took out of Creek about ½ mile up from div. of Big Ditch. The ditch is only used as a lateral of the Cady or Little Ditch now by A.F. Walborn

(2) Ashley Ditch diverts about ⅛ mi So. of N line of sec 5 T5S R11E. According to Walter Helgen this ditch was built and used by tunnel the fall before the Big Ditch was started the fall of 1884. No filing made on this ditch

(3) Spring Ditch [illegible] from Springs near S. line sec 32 and irrigates land above the Ashley ditch out of Mission Creek. The Mission Creek ditch irrigates land on both sides of it however and some land is irrigated by the Spring ditch and the Mission Creek ditch too.

(4) [illegible] land [illegible] under Hedges on bench W of Mission Creek but Ashley has no right in this ditch

FORM D-1—REPORTER PRTG.—1M 7-50—22122

STATE OF MONTANA

STATE ENGINEER'S OFFICE

WATER RESOURCES SURVEY

Township 15 Range 8 E County Park

6	5	4	3	2	1
7	8	9	10	11	12
18	17	16	15	14	13
19	20	21	22	23	24
30	29	28	27	26	25
31	32	33	34	35	36

Frank Ashley ow

Township 15 Range 11 E

24

Form WR-B
Reporter 20168 2M 12-49

Twp. 1S Rge. 11E
Twp. Rge.
Twp. Rge.

STATE OF MONTANA

State Engineer's Office

WATER RESOURCES SURVEY

FARM MAP

County Park
Code No. 32C, 33C

Name of Land Owner Frank Ashley Address Box 488 Livingston
Name of Operator Address
Legal Description

☐ Irrigated Land ☐ Non-Irrigated Land ☐ Potential Land Under Existing Facilities

North

Code No. 32 C System Ashley Ditch Source of Water Mission Creek
Basin Yellowstone River Present 34 Potential 0 Maximum 34 R ✓ F P G ✓ S

Code No. 32 C System Ashley Ditch Source of Water unnamed Springs
Basin Yellowstone River Present 29 Potential 0 Maximum 29 R ✓ F P G ✓ S

Code No. 32 C System Hodges Ditch Source of Water Mission Creek
Basin Yellowstone River Present 0 Potential 22 Maximum 22 R ✓ F P G ✓ S

Code No. System Source of Water
Basin Present Potential Maximum R F P G S

If under Ditch Company, Irrigation District, or Government Project, state the number of shares or inches, acre feet, as the case may be in said system

NOTE: R—Denotes Regular Irrigation. F—Flood Irrigation. P—Water diverted by means of pumping. G—Water diverted by gravity. S—Stored Water.

Information from J. E. Cook Date 1/24/52

FORM F-1 WESTERN LITHO, BILLINGS

Farm Checked

By J.E. Cook

Area Locke Creek

Date May 16, 1951

STATE OF MONTANA

STATE ENGINEER'S OFFICE

WATER RESOURCES SURVEY

Code No. 36 A

County Park

T. 15 R. 11E Sec. 36

Photo No. MA-10A-15

Legal Land Owner Otto Treumer (Ralph Clay Buying) Address Springdale

Operator Ralph Clay Address

Water is delivered by:

Federal Project Pres. Pot.

Ditch Company Pres. Pot.

Irrigation District Pres. Pot.

Private System Big Ditch Pres. Pot.

Totals

Flood Pump Reservoir Gravity ✓

Size and Capacity, Pump, etc.

Original Appropriator, Company App. No.

Original Appropriator, Private App. No. see remarks

Is the system an extension of another system? Yes No

Is all land irrigated from one system? Yes No

(If No, show break down on map)

Source of Water Mission Creek

Acres Irrigated 19

Potential Acres Seeped

Explain

Condition of System Good

Adequate Supply Yes ✓ No

Explain Creek runs all year

Topography Terrace & benchland

Information From Bill Anderson (Employee of Clays)

Remarks For W Rights see field form for T25 R11E

Also in T25 R 11E

①	Big Ditch - 1/5 interest	

FORM D-1— WESTERN LITHO. BILLINGS

STATE OF MONTANA

STATE ENGINEER'S OFFICE

WATER RESOURCES SURVEY

Township_____ Range_____ County_____

6	5	4	3	2	1
7	8	9	10	11	12
18	17	16	15	14	13
19	20	21	22	23	24
30	29	28	27	26	25
31	32	33	34	35	36

Yellowstone R.

A

Otto Trouner-now Ralph Clay buying

" " op.

Form WR-B
Reporter 20168 2M 12-49

Twp. 1S Rge. 11E
Twp. ____ Rge. ____
Twp. ____ Rge. ____

STATE OF MONTANA

State Engineer's Office

WATER RESOURCES SURVEY

FARM MAP

County Park
Code No. 36A

Name of Land Owner (OTTO TREUNER) NOW RALPH CLAY Address Springdale
Name of Operator ____ Address ____
Legal Description ____

☐ Irrigated Land ☐ Non-Irrigated Land ☐ Potential Land Under Existing Facilities

North

Code No. 36A System Work or Big Ditch Source of Water Mission Creek
Basin Yellowstone River Present 21 Potential 67 Maximum 88 R ✓ F ____ P ____ G ✓ S ____

Code No. ____ System ____ Source of Water ____
Basin ____ Present ____ Potential ____ Maximum ____ R ____ F ____ P ____ G ____ S ____

Code No. ____ System ____ Source of Water ____
Basin ____ Present ____ Potential ____ Maximum ____ R ____ F ____ P ____ G ____ S ____

Code No. ____ System ____ Source of Water ____
Basin ____ Present ____ Potential ____ Maximum ____ R ____ F ____ P ____ G ____ S ____

If under Ditch Company, Irrigation District, or Government Project, state the number of shares or inches, acre feet, as the case may be in said system ____

NOTE: R—Denotes Regular Irrigation. F—Flood Irrigation. P—Water diverted by means of pumping. G—Water diverted by gravity. S—Stored Water.

Information from J. E. Cook Date 1/25/52

Comode and Davis Place

FORM F-1 - GAZETTE 1665-2M-1-47

Farm Checked

By JE Cook

Area Livingston

Date May 16, 1951

STATE OF MONTANA

STATE ENGINEER'S OFFICE

WATER RESOURCES SURVEY

Code No. 35B

County Park

T. 15 R. 11E Sec. 35

Photo No. MA-10A-14

Legal Land Owner Minnie & Marie Francis Address Springdale

Operator Same ~~Frances Brothers~~ Address ~~Shields Route~~

Water is delivered by:

Federal Project _____ Pres. _____ Pot. _____

~~Ditch Company~~ Mutual Ditch Big Mission Cr. or Work Ditch Pres. 190 Pot. _____

Irrigation District _____ Pres. _____ Pot. _____

Private System ✓ _____ Pres. _____ Pot. _____

Totals _____

Flood ✓ from Work Cr. Pump _____ Reservoir _____ Gravity ✓

Size and Capacity, Pump, etc. _____

Original Appropriator, Company _____ App. No. _____

Original Appropriator, Private _____ App. No. _____

Is the system an extension of another system? Yes _____ No _____

Is all land irrigated from one system? Yes _____ No _____

(If No, show break down on map)

Source of Water Mission Creek & Work Creek

Acres Irrigated 19 _____

Potential Acres _____ Seeped _____

Explain _____

Condition of System Just Cleaned

Adequate Supply Yes ✓ No _____

Explain Creek runs all year

Topography Terrace & bench land

Information From Marie Francis

Remarks ½ interest in Big Mission Cr. Ditch

Flood water from Work Creek used to supplement water from Mission Creek

Also in T28 R11E

Appropriations

No ditch 65a	Davis, W.E.	Basin Lake	11-13-97	11-13-97	160
OK 1094	Locke, John-et al	Mission Cr	5-4-85	5-7-85	1,000
(1)	Big Ditch or Bork ditch Francis Ranch has 3/5 interest in this ditch. Francises use flood water from Locke Creek picked up by Big Ditch as it Crosses the Creek				

FORM D-1—REPORTER PRTG.—IM 7-50—22122

STATE OF MONTANA

STATE ENGINEER'S OFFICE

WATER RESOURCES SURVEY

Township 1S Range 11E County Park

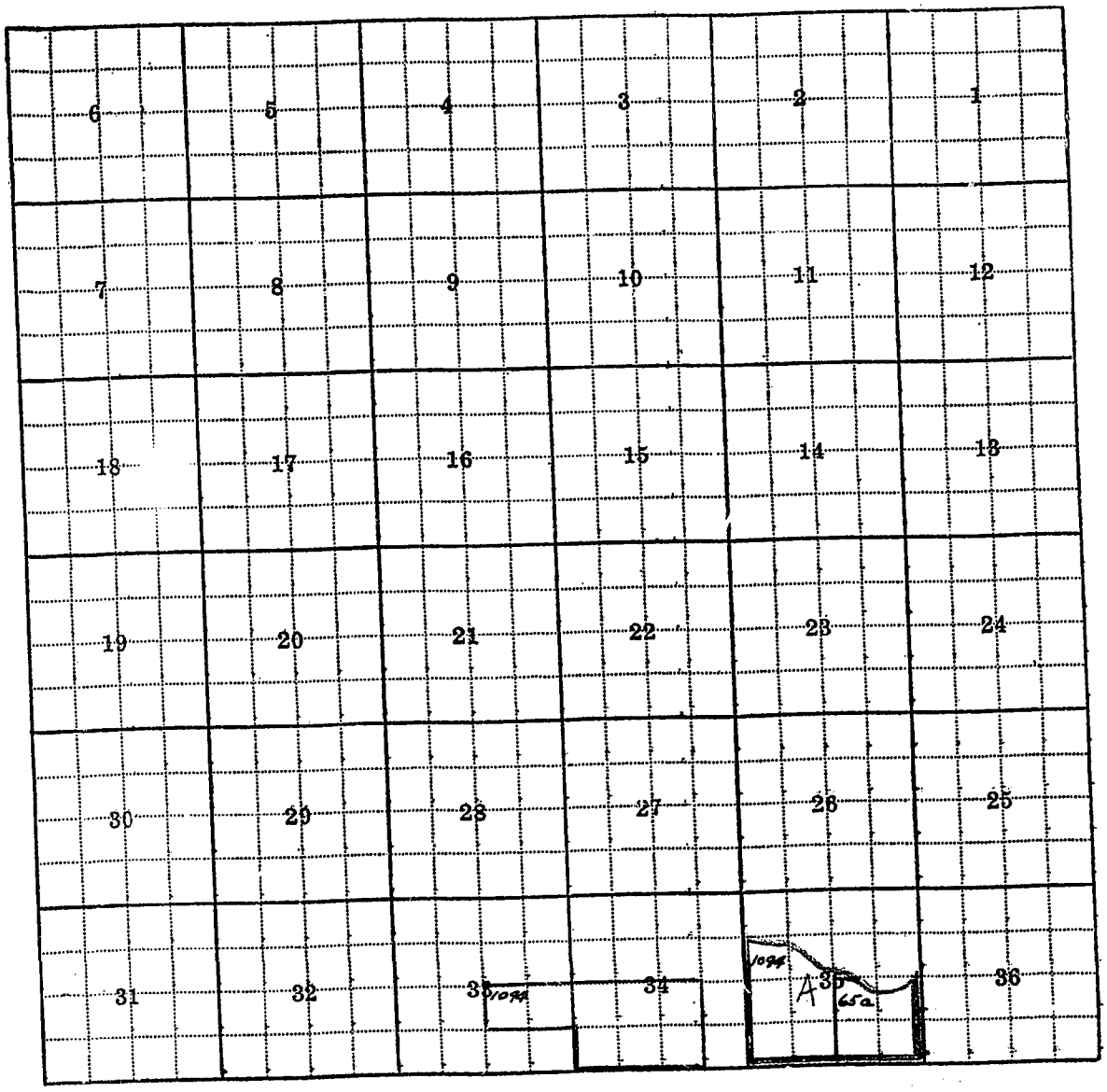

Minnie & Marie Francis ow Francis Bros. op

Township 1S Range 11E

(24)

Form WR-B
Reporter 20168 2M 12-49

Twp. 1S Rge. 11E
Twp. Rge.
Twp. Rge.

STATE OF MONTANA

State Engineer's Office

WATER RESOURCES SURVEY

FARM MAP

County Park
Code No. 35B

Name of Land Owner Minnie & Marie Francis Address Springdale
Name of Operator Address
Legal Description

☐ Irrigated Land ☐ Non-Irrigated Land ☐ Potential Land Under Existing Facilities

North

Code No. 35B System Work or Big Ditch Source of Water Mission Creek
Basin Yellowstone River Present 232 Potential 43 Maximum 275 R ✓ F P G ✓ S
Code No. System Source of Water
Basin Present Potential Maximum R F P G S
Code No. System Source of Water
Basin Present Potential Maximum R F P G S
Code No. System Source of Water
Basin Present Potential Maximum R F P G S

If under Ditch Company, Irrigation District, or Government Project, state the number of shares or inches, acre feet, as the case may be in said system.

NOTE: R—Denotes Regular Irrigation. F—Flood Irrigation. P—Water diverted by means of pumping. G—Water diverted by gravity. S—Stored Water.

Information from J. E. Cook Date 1/25/52

FORM P-1 - GAZETTE 1663-2M-1-47

Farm Checked

By S.E. Cook

Area Mission Creek

Date May 28, 1951

STATE OF MONTANA

STATE ENGINEER'S OFFICE

WATER RESOURCES SURVEY

Code No. 32B

County Park

T. 1S R. 11E Sec. 32

Photo No. MA-10A-58

Legal Land Owner Aubrey Hodges & Montana Gilbert Address Livingston

Operator ~~Roy~~ Aubrey Hodges Address –

Water is delivered by:

Federal Project ____ Pres. ____ Pot. ____

Ditch Company ____ Pres. ____ Pot. ____

Irrigation District ____ Pres. ____ Pot. ____

Private System ✓ Pres. ____ Pot. ____

Totals ____

Flood ____ Pump ____ Reservoir ____ Gravity ✓

Size and Capacity, Pump, etc. ____

Original Appropriator, Company ____ App. No. ____

Original Appropriator, Private ____ App. No. ____

Is the system an extension of another system? Yes ____ No. ____

Is all land irrigated from one system? Yes ____ No. ____

(If No, show break down on map)

Source of Water Mission Creek

Acres Irrigated 19 ____ about 125 a Total

Potential Acres ____ Seeped ____

Explain ____

Condition of System Good

Adequate Supply Yes ✓ No ____

Explain Creek runs All year

Topography Bench land

Information From Aubrey (Pat) Hodges

Remarks ____

Also in T2S R11E.

	Appropriations				M.I
OK 1085	Hodges, Mary E.	Mission Cr.	7-2-04	7-9-04	600
X 1089	Kennelley, D.J.	Mission Cr.	4-7-85	4-7-85	1000
X 1091	Kennelley, D.J.	Mission Cr.	4-27-85	5-5-85	1,000
OK Also 1096	Tunnel, S. P.	Mission Cr.	5/12/85	5/12/85	250
D	Hodges ditch				

FORM D-1—REPORTER PRTG.—1M 7-20—22122 STATE OF MONTANA

STATE ENGINEER'S OFFICE

WATER RESOURCES SURVEY

Township 15 Range 11 E County Park

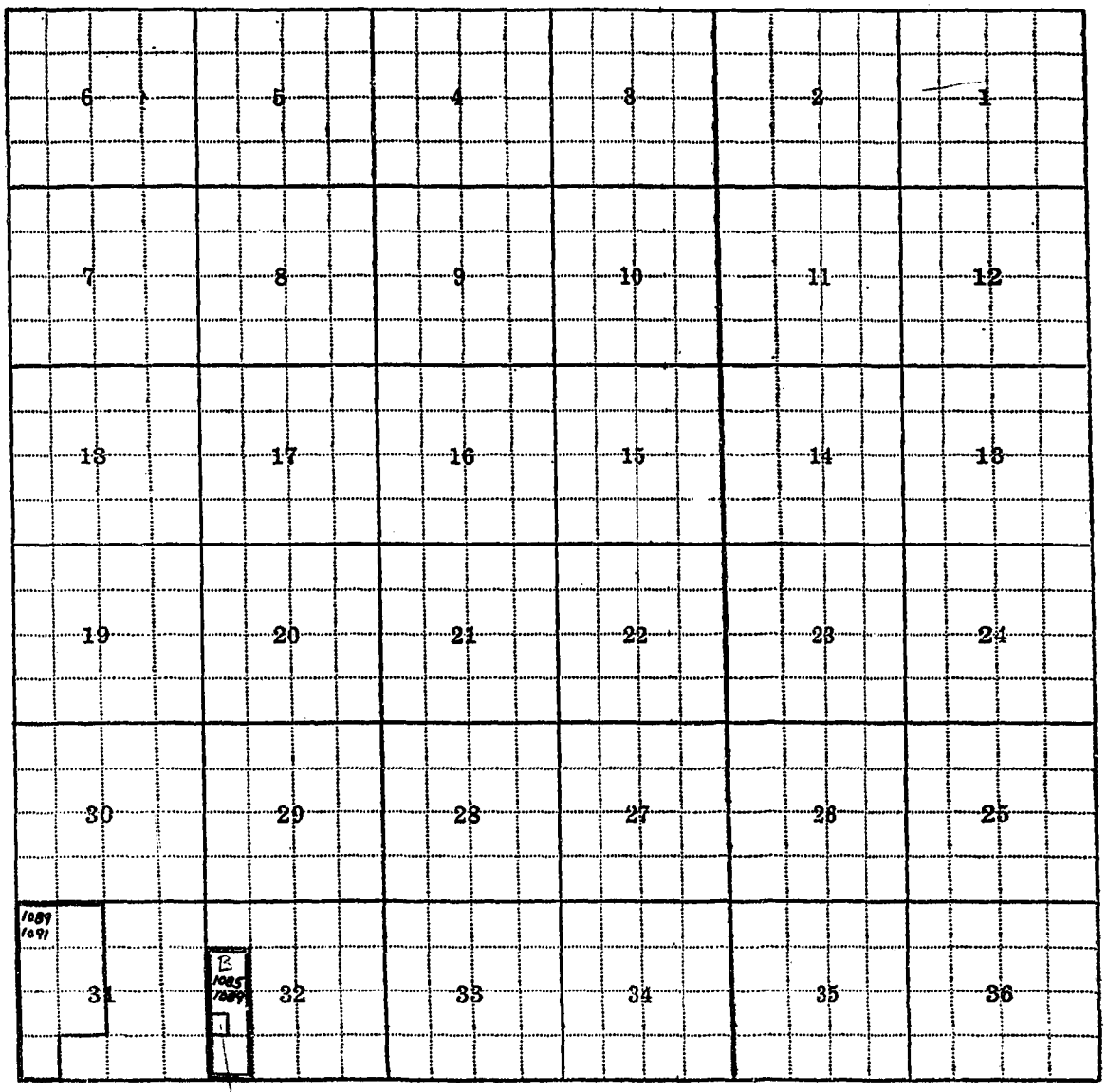

Audrey Hodges + Montana Gilbert. ow Roy Hodges op

Township 15 Range 11 E

24

Form WR-B
Reporter 20168 2M 12-49

Twp. 1S Rge. 11E ✓
Twp. 2S Rge. 11E
Twp. ____ Rge. ____

STATE OF MONTANA

State Engineer's Office

WATER RESOURCES SURVEY

FARM MAP

County Park
Code No. 32B

Name of Land Owner Aubrey Hodges & Montana Gilbert Address Livingston
Name of Operator ____ Address ____
Legal Description ____

☐ Irrigated Land ☐ Non-Irrigated Land ☐ Potential Land Under Existing Facilities

North

Code No. 32 B System Hodges Ditch Source of Water Mission Creek
Basin Yellowstone River Present 22 Potential 76 Maximum 98 R ✓ F ____ P ____ G ✓ S ____
Code No. ____ System ____ Source of Water ____
Basin ____ Present ____ Potential ____ Maximum ____ R ____ F ____ P ____ G ____ S ____
Code No. ____ System ____ Source of Water ____
Basin ____ Present ____ Potential ____ Maximum ____ R ____ F ____ P ____ G ____ S ____
Code No. ____ System ____ Source of Water ____
Basin ____ Present ____ Potential ____ Maximum ____ R ____ F ____ P ____ G ____ S ____

If under Ditch Company, Irrigation District, or Government Project, state the number of shares or inches, acre feet, as the case may be in said system ____

NOTE: R—Denotes Regular Irrigation. F—Flood Irrigation. P—Water diverted by means of pumping. G—Water diverted by gravity. S—Stored Water.

Information from J. E. Cook Date 1/24/52

FORM F-1 WESTERN LITHO, BILLINGS

Farm Checked

By J E Cook

Area Livingston

Date 6/7/51

STATE OF MONTANA

STATE ENGINEER'S OFFICE

WATER RESOURCES SURVEY

Code No. 10B, 16A, 36B

County Park

T. 15 R. 11E Sec. 10, 16, 36

Photo No. MA-10A-15

Legal Land Owner State of Montana Address

Operator James Murphy Address Box 695 Livingston

Water is delivered by:

Federal Project Pres. Pot.

Ditch Company Pres. Pot.

Irrigation District Pres. Pot.

Private System ✓ Windsor Ditch Pres. Pot.

Totals

Flood Pump Reservoir Gravity ✓

Size and Capacity, Pump, etc.

Original Appropriator, Company App. No.

Original Appropriator, Private App. No.

Is the system an extension of another system? Yes No

Is all land irrigated from one system? Yes No

(If No, show break down on map)

Source of Water Yellowstone River

Acres Irrigated 19

Potential Acres Seeped

Explain

Condition of System Good

Adequate Supply Yes ✓ No

Explain Low River

Topography River Bottom

Information From Field Survey

Remarks waste from Windsor Ditch is spilled onto this land for pasture

FORM D-1— WESTERN LITHO. BILLINGS

STATE OF MONTANA

STATE ENGINEER'S OFFICE

WATER RESOURCES SURVEY

Township_____ Range_____ County_____

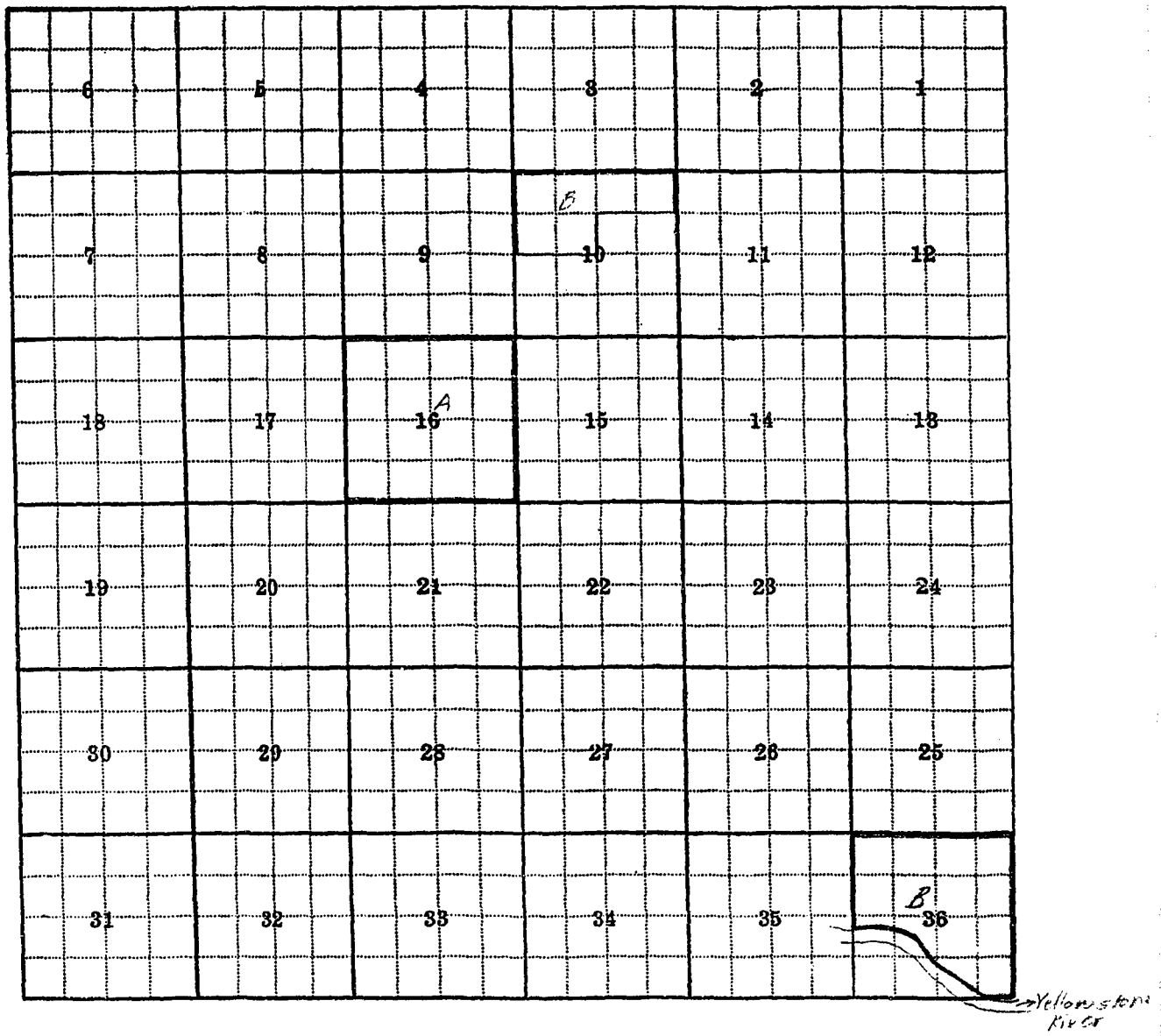

Form WR-B
Reporter 20168 2M 12-49

Twp. 15 Rge. 11E
Twp. ____ Rge. ____
Twp. ____ Rge. ____

STATE OF MONTANA

State Engineer's Office

WATER RESOURCES SURVEY

FARM MAP

County Park
Code No. 36B

Name of Land Owner State of Montana Address
Name of Operator James Murphy Address Box 625, Livingston
Legal Description

☐ Irrigated Land ☐ Non-Irrigated Land ☐ Potential Land Under Existing Facilities

North

Code No. 36B System Windsor Ditch Source of Water Yellowstone River
Basin Yellowstone River Present 3 Potential 0 Maximum 3 R ✓ F ____ P ____ G ✓ S ____

Code No. ____ System ____ Source of Water ____
Basin ____ Present ____ Potential ____ Maximum ____ R ____ F ____ P ____ G ____ S ____

Code No. ____ System ____ Source of Water ____
Basin ____ Present ____ Potential ____ Maximum ____ R ____ F ____ P ____ G ____ S ____

Code No. ____ System ____ Source of Water ____
Basin ____ Present ____ Potential ____ Maximum ____ R ____ F ____ P ____ G ____ S ____

If under Ditch Company, Irrigation District, or Government Project, state the number of shares or inches, acre feet, as the case may be in said system

NOTE: R—Denotes Regular Irrigation. F—Flood Irrigation. P—Water diverted by means of pumping. G—Water diverted by gravity. S—Stored Water.

Information from J. E. Cook Date 1/25/52

FORM F-1 - GAZETTE 1666-2M-1-47

Farm Checked

By J. E. Cook

Area Livingston

Date 6/7/51

STATE OF MONTANA

STATE ENGINEER'S OFFICE

WATER RESOURCES SURVEY

Code No.

County Park

T. 15 R. 11E Sec. see plat

MA-10A-13, 14, 56,

Photo No. 57 & 58

Legal Land Owner Nan Windsor [illegible] Address Box 695 - Livingston

Operator James Murphy Address Livingston

Water is delivered by:

Federal Project Pres. Pot.

Ditch Company Pres. Pot.

Irrigation District Pres. Pot.

Private System ✓ Pres. Pot.

Totals

Flood Pump ✓ Reservoir Gravity ✓

Size and Capacity, Pump, etc.

Original Appropriator, Company App. No.

Original Appropriator, Private App. No.

Is the system an extension of another system? Yes No

Is all land irrigated from one system? Yes No

(If No, show break down on map)

Source of Water Yellowstone River

Acres Irrigated 19

Potential Acres Seeped

Explain

Condition of System Good, except lower end of pump or upper ditch which needs repair (cleaning, flumes)

Adequate Supply Yes ✓ No

Explain From Yellowstone River

Topography River terrace and valley slope

Information From Mr. James Murphy

Remarks

Appropriations

No D. 18	Beeson, John B.	Anderson Cr.	11-30-12	11-30-12	100
no ditch found. ? in area 21	Delisle, Demace	Antelope Cr.	7-18-10	7-18-10	160
Stock 962	Griffen, Harry	Lilley Cr.	4-3-13	4-11-13	50
Stock 1552	Griffin, Harry	Spring Cr.	3-15-13	4-11-13	100
1576	Kenney, Thurlow E.	Spring Cr.	5-18-12	5-18-12	160
1857	Conrow, Roscoe	Unnamed Spg	5-20-09	5-20-09	160
1858	Conrow, Samuel B	Unnamed Spg	12-28-15	12-28-15	40
1905	Haskins Katie	Unnamed Spg	12-23-13	12-30-13	4
Des. Claim filing no ditch found 2074	Conrow, Phineas H	Water Creek	5-18-12	5-18-12	160
2143	Conrow, John M	Yellowstone R.	3-23-82	3-24-82	1,000
2182	Marshall, S.S.	Yellowstone R.	12-5-93	12-5-93	1,500
	Windsor Ditch -				
	upper ditch built by Dr Windsor - date uncertain				

FORM D-1—REPORTER PRTG.—1M 7-50—22122 **STATE OF MONTANA**

STATE ENGINEER'S OFFICE

WATER RESOURCES SURVEY

Township 1 S Range 11 E County Park

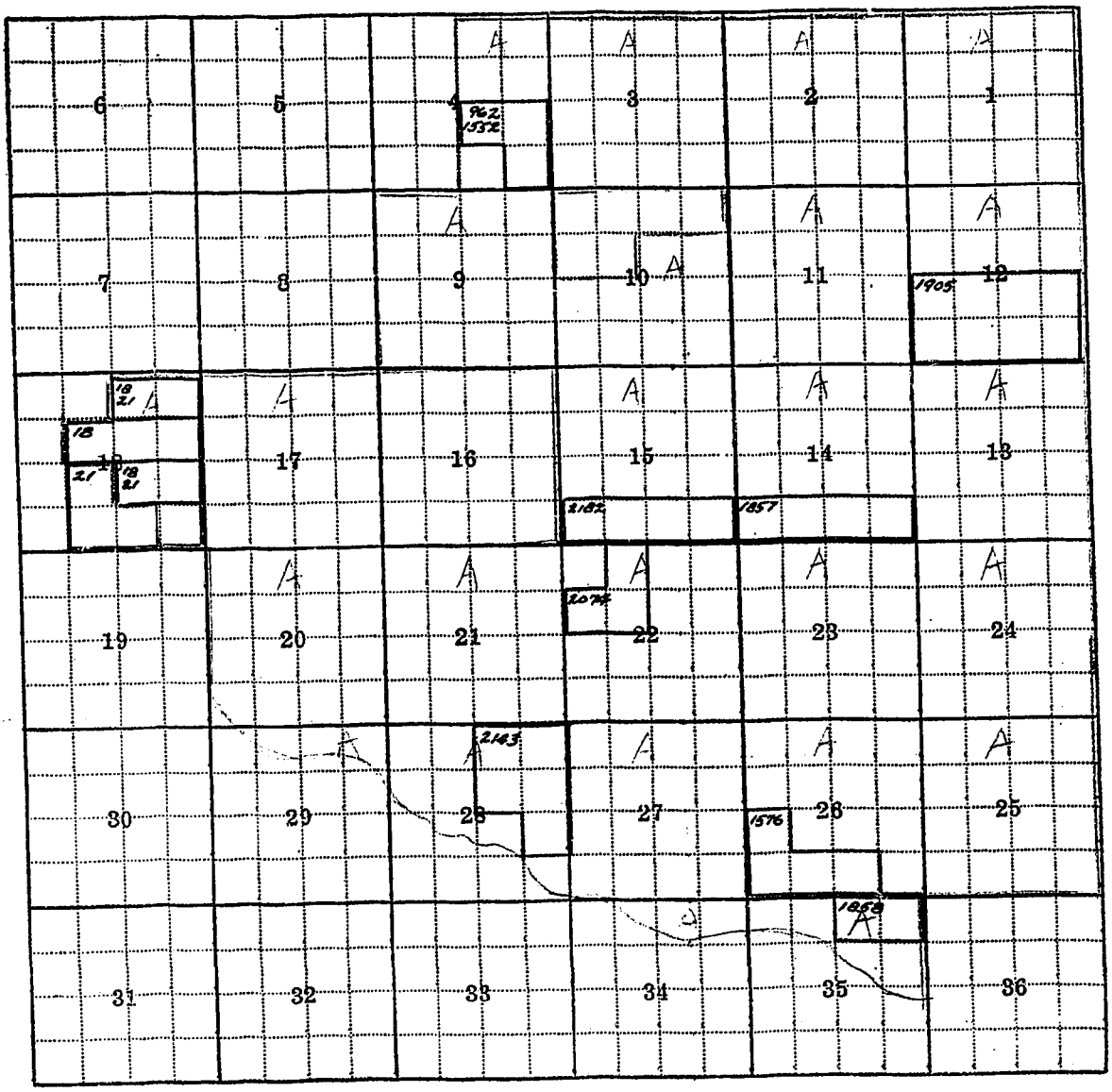

Non Windows ow-op

Township 1 S Range 11 E

(24)

Form WR-B
Reporter 20168 2M 12-49

Twp. 15 Rge. 11E
Twp. Rge.
Twp. Rge.

STATE OF MONTANA

State Engineer's Office

WATER RESOURCES SURVEY

FARM MAP

County Park
Code No. 3ccpbt

Name of Land Owner Nan Windsor Address Box 695, Livingston
Name of Operator James Murphy (buying) Address
Legal Description

☐ Irrigated Land ☐ Non-Irrigated Land ☐ Potential Land Under Existing Facilities

North

Code No. 20A, 21A, 22A, 26A, 27A, 28A, 29A, 35A System Windsor Pump Ditch Source of Water Yellowstone River
Basin Yellowstone River Present 272 Potential 404 Maximum 676 R ✓ F P ✓ G S

Code No. 20A, 26A, 27A, 28A, 29A, 34A, 35A System Windsor Ditch Source of Water Yellowstone River
Basin Yellowstone River Present 909 Potential 4 Maximum 913 R ✓ F P G ✓ S

Code No. System Source of Water
Basin Present Potential Maximum R F P G S

Code No. System Source of Water
Basin Present Potential Maximum R F P G S

If under Ditch Company, Irrigation District, or Government Project, state the number of shares or inches, acre feet, as the case may be in said system

NOTE: R—Denotes Regular Irrigation. F—Flood Irrigation. P—Water diverted by means of pumping. G—Water diverted by gravity. S—Stored Water.

Information from J. E. Cook Date 1/23/52

FORM F-1 - GAZETTE 1665-2M-1-47

Farm Checked

By J. E. Cook

Area Springdale

Date May 15, '51

STATE OF MONTANA

STATE ENGINEER'S OFFICE

WATER RESOURCES SURVEY

Code No. 34 A

County Park

T. 15 R. 11E Sec. 34

Photo No. MA-10A-58

Legal Land Owner Martha Peterson Address Springdale

Operator ~~Art Gow~~ Address Big Timber

Water is delivered by:

Federal Project _____ Pres. _____ Pot. _____

Ditch Company _____ Pres. _____ Pot. _____

Irrigation District _____ Pres. _____ Pot. _____

Mutual ~~Private System~~ Big Mission Ditch Pres. 133 Pot. ?

Totals _____

Flood _____ Pump _____ Reservoir _____ Gravity ✓

Size and Capacity, Pump, etc. _____

Original Appropriator, Company _____ App. No. _____

Original Appropriator, Private _____ App. No. _____

Is the system an extension of another system? Yes _____ No _____

Is all land irrigated from one system? Yes _____ No _____

(If No, show break down on map)

Source of Water Mission Creek

Acres Irrigated 19

Potential Acres _____ Seeped _____

Explain _____

Condition of System Good

Adequate Supply Yes ✓ No _____

Explain Creek runs all year

Topography River bench

Information From Mrs G. Ewen & Mrs. Martha Peterson

Remarks 1/5 interest in Big Mission Creek Ditch (Work Ditch)

Appropriations

OK 1080	DeRoche, Paul	Mission Cr.	2-26-92	2-26-92	2.50
X ~~1094~~ Francis	~~Locke, John - et al~~	~~Mission Cr.~~	~~5-4-85~~	~~5-1-85~~	~~1,000~~
O	Big Ditch or Work Ditch				

FORM D-1—REPORTER PRTG.—1M 7-50—22122

STATE OF MONTANA

STATE ENGINEER'S OFFICE

WATER RESOURCES SURVEY

Township 1S Range 11E County Park

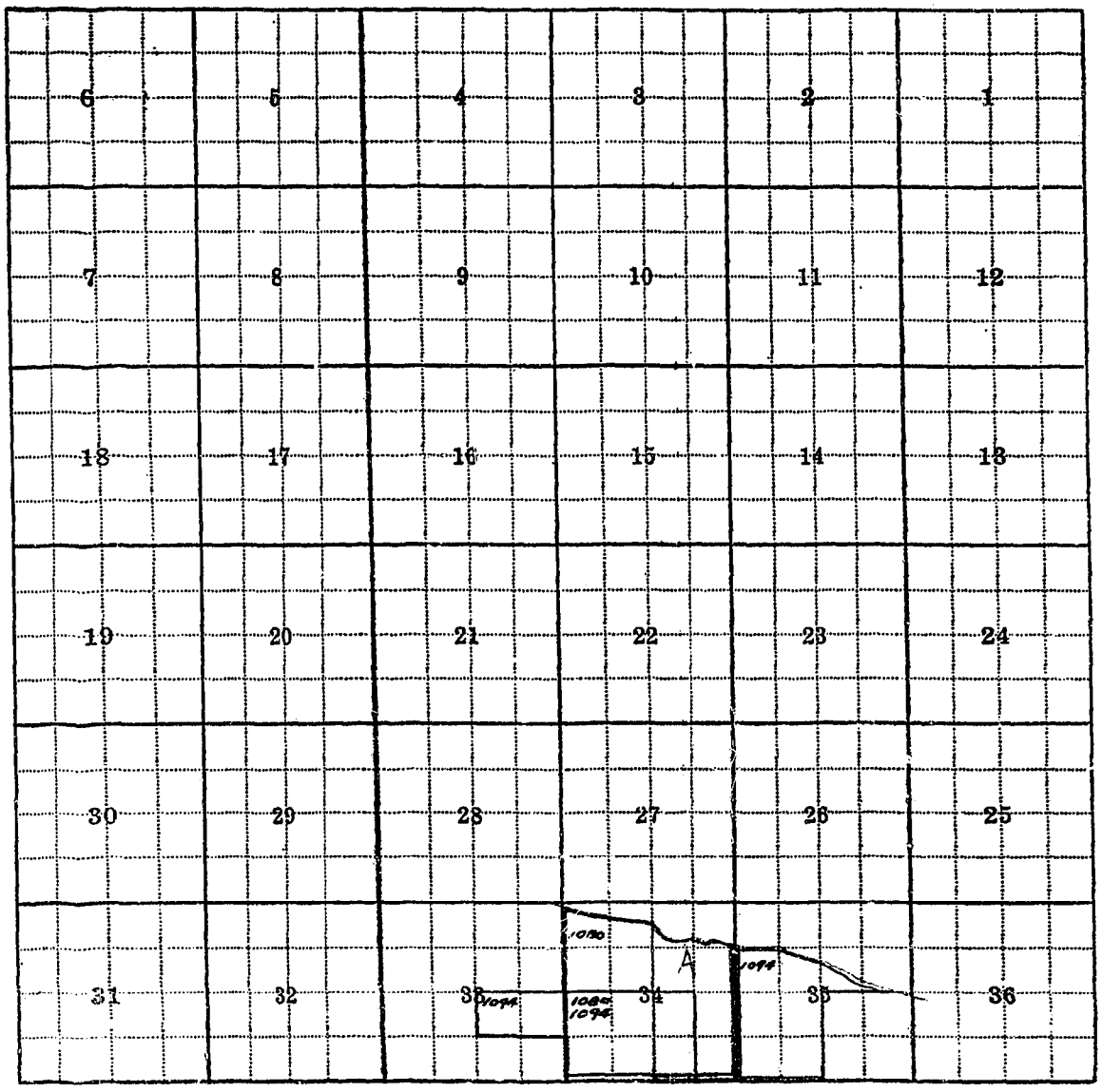

Martha Peterson on Art Gow op.

Township 1S Range 11E

(24)

Form WR-B
Reporter 20168 2M 12-49

Twp. 1S Rge. 11E
Twp. ____ Rge. ____
Twp. ____ Rge. ____

STATE OF MONTANA

State Engineer's Office

WATER RESOURCES SURVEY

FARM MAP

County Park
Code No. 34C

Name of Land Owner Martha Peterson Address Springdale
Name of Operator Same Address
Legal Description

☐ Irrigated Land ☐ Non-Irrigated Land ☐ Potential Land Under Existing Facilities

North

Code No. 34C System Work or Big Ditch Source of Water Mission Creek
Basin Yellowstone River Present 171 Potential 49 Maximum 220 R ✓ F ___ P ___ G ✓ S ___

Code No. ___ System ___ Source of Water ___
Basin ___ Present ___ Potential ___ Maximum ___ R ___ F ___ P ___ G ___ S ___

Code No. ___ System ___ Source of Water ___
Basin ___ Present ___ Potential ___ Maximum ___ R ___ F ___ P ___ G ___ S ___

Code No. ___ System ___ Source of Water ___
Basin ___ Present ___ Potential ___ Maximum ___ R ___ F ___ P ___ G ___ S ___

If under Ditch Company, Irrigation District, or Government Project, state the number of shares or inches, acre feet, as the case may be in said system

NOTE: R—Denotes Regular Irrigation. F—Flood Irrigation. P—Water diverted by means of pumping. G—Water diverted by gravity. S—Stored Water.

Information from V E Clark Date 1/25/52

FORM F-1 - GAZELTE 1668-2M-1-47

Farm Checked

By J.E. Cook

Area Mission Creek

Date May 23, 1951

STATE OF MONTANA

STATE ENGINEER'S OFFICE

WATER RESOURCES SURVEY

Code No. 28B, 29C, 32A, 33B

County Park

T. 1S R. 11E Sec. 28, 29, 32, 33

Photo No. MH-10A-58

Legal Land Owner ~~Ole~~ Sigrid Tendeland (est.) Address

Operator Oliver Tendeland Address Box 615 - Livingston

Water is delivered by:

Federal Project Pres. Pot.

Ditch Company Pres. Pot.

Irrigation District Pres. Pot.

Private System 3 ditches, Little Mission Ditch & 2 private Pres. Pot.

Totals

Flood Pump Reservoir Gravity ✓

Size and Capacity, Pump, etc.

Original Appropriator, Company App. No.

Original Appropriator, Private App. No.

Is the system an extension of another system? Yes No.

Is all land irrigated from one system? Yes No.

(If No, show break down on map)

Source of Water Mission Creek

Acres Irrigated 19

Potential Acres Seeped

Explain

Condition of System good

Adequate Supply Yes ✓ No.

Explain

Topography River bottom & bench land

Information From Oliver Tendeland

Remarks Has ½ int. in Tendeland-Walker ditch (Little ditch). Abstract shows filing of 300 inches out of Big Ditch

Appropriations

1078	Cady, Charles E.	Mission Cr.	4-27-95	4-27-95	400
1090	Kennelley, D.J.	Mission Cr.	4-7-85	4-7-85	800
1097	Thompson, J.B.	Mission Cr.	9-10-83	9-10-83	300
2129	Anderson, Otto-etal	Yellowstone R.	4-4-92	4-4-92	4100
224	W.H. & R.D. Browner	Yellowstone River	4-4-92, 6-30-20		500
	① Cady or Little Ditch				
	② Private Ditch diverts from Mission Creek just south of US hwy 10 in SE¼SW¼ sec 29 and runs E along N side of N.P. Ry.				
	③ Private ditch diverts just North of R.R. bridge runs E about 50 yds irrigates very small area.				

FORM D-1—REPORTER PRTG.—IN 7-60—22122

STATE OF MONTANA

STATE ENGINEER'S OFFICE

WATER RESOURCES SURVEY

Township 1 S Range 11 E County Park

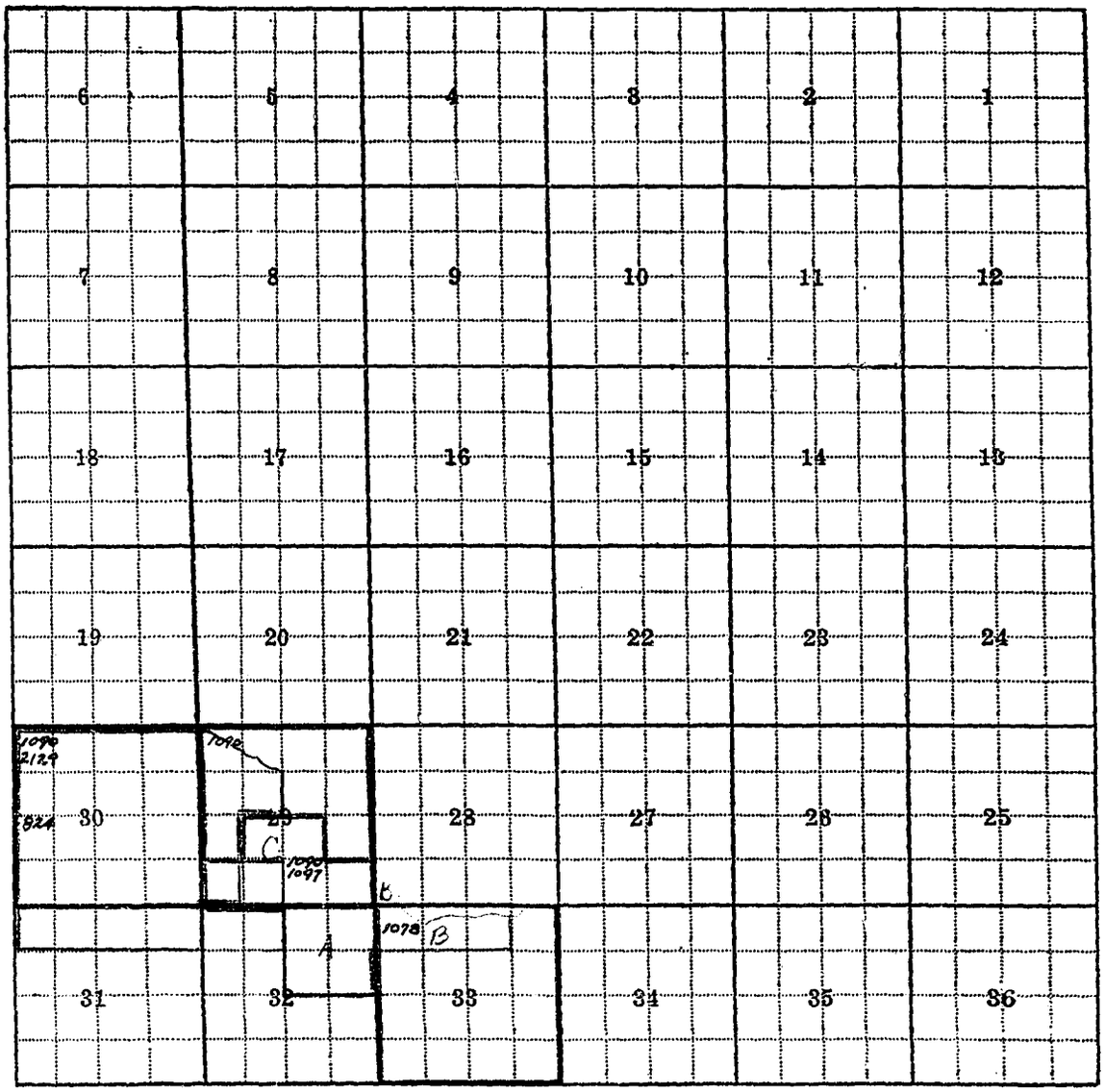

Ole Gendeland est on Oliver Gendeland ap

Township 1 S Range 11 E

(24)

Form WR-B
Reporter 20168 2M 12-49

Twp. 15 Rge. 11E
Twp. ____ Rge. ____
Twp. ____ Rge. ____

STATE OF MONTANA

State Engineer's Office

WATER RESOURCES SURVEY

FARM MAP

Cnty. Park
Code No. 29C, 32A, 33B

Name of Land Owner: Sigrid Tondeland est. Address:
Name of Operator: Oliver Tondeland Address: Box 615 Livingston
Legal Description:

☐ Irrigated Land ☐ Non-Irrigated Land ☐ Potential Land Under Existing Facilities

North

Code No. 29C, 33B System: Tondeland Ditches Source of Water: Mission Creek
Basin: Yellowstone River Present: 26 Potential: 0 Maximum: 26 R ✓ F ___ P ___ G ✓ S ___
Code No. 29C, 32A, 33B System: Cady or Little Ditch Source of Water: Mission Creek
Basin: Yellowstone River Present: 44 Potential: 19 Maximum: 63 R ✓ F ___ P ___ G ✓ S ___
Code No. ___ System ___ Source of Water ___
Basin ___ Present ___ Potential ___ Maximum ___ R ___ F ___ P ___ G ___ S ___
Code No. ___ System ___ Source of Water ___
Basin ___ Present ___ Potential ___ Maximum ___ R ___ F ___ P ___ G ___ S ___

If under Ditch Company, Irrigation District, or Government Project, state the number of shares or inches, acre feet, as the case may be in said system.

NOTE: R—Denotes Regular Irrigation. F—Flood Irrigation. P—Water diverted by means of pumping. G—Water diverted by gravity. S—Stored Water.

Information from J. E. Cook Date 1/24/52

Farm Checked

FORM F-1 REPORTER 1M 3-49 17380

STATE OF MONTANA

State Engineer's Office

WATER RESOURCES SURVEY

By J.E. Cook

Area Shields River

Date 6/7/51

Code No. 19A

County Park

T. 15 R. 11E Sec. 19

Photo No. MA-10A-57

Legal Land Owner Barbara Van Orsum Address —

Operator " Address

Water is delivered by:

Federal Project Pres. Pot.

Ditch Company Pres. Pot.

Irrigation District Pres. Pot.

Private System [illegible] Pres. Pot.

Totals

Flood Pump Reservoir Gravity ✓

Size and Capacity, Pump, etc.

Original Appropriator, Company App. No.

Original Appropriator, Private App. No.

Is the system an extension of another system? Yes No

Is all land irrigated from one system? Yes No

(If No, show break down on map)

Source of Water Yellowstone River

Acres Irrigated 19

Potential Acres Seeped

Explain

Condition of System Fair

Adequate Supply..... Yes ✓ No

Explain From River, Very small ditch - No filing

Topography River bottom

Information From Field Survey

Remarks only irrigates two or three acres

Appropriation

Not in use 1699	Fowler, Boyd	Tent Creek	3-26-28	3-26-28	.50
(1)	Private (Van Ornum Ditch)				
(2)	Windsor Ditch. Few acres irrigated from this ditch near east line sec 19. may be subirr. from the ditch				

FORM D-1—REPORTER PRTG.—1M 7-50—22122 STATE OF MONTANA

STATE ENGINEER'S OFFICE

WATER RESOURCES SURVEY

Township 1S Range 11E County Park

6	5	4	3	2	1
7	8	9	10	11	12
18	17	16	15	14	13
A 19	20	21	22	23	24
30	29	28	27	26	25
31	32	33	34	35	36

Barbara Van Orman ow

Township 1S Range 11E

24

Form WR-B
Reporter 20168 2M 12-49

Twp. 1S Rge. 11E
Twp. ____ Rge. ____
Twp. ____ Rge. ____

STATE OF MONTANA

State Engineer's Office

WATER RESOURCES SURVEY

FARM MAP

County Park
Code No. 19A

Name of Land Owner Barbara Van Oxnum Address Livingston
Name of Operator ____ Address ____
Legal Description ____

☐ Irrigated Land ☐ Non-Irrigated Land ☐ Potential Land Under Existing Facilities

North

Code No. 17A System Van Oxnum Ditch Source of Water Yellowstone River
Basin Yellowstone River Present 1 a Potential 0 Maximum 1 R ✓ F ____ P ____ G ✓ S ____
Code No. 19A System Windsor Ditch Source of Water Yellowstone River
Basin Yellowstone River Present 3 a Potential 0 Maximum 3 R ✓ F ____ P ____ G ✓ S ____
Code No. ____ System ____ Source of Water ____
Basin ____ Present ____ Potential ____ Maximum ____ R ____ F ____ P ____ G ____ S ____
Code No. ____ System ____ Source of Water ____
Basin ____ Present ____ Potential ____ Maximum ____ R ____ F ____ P ____ G ____ S ____

If under Ditch Company, Irrigation District, or Government Project, state the number of shares or inches, acre feet, as the case may be in said system ____

NOTE: R—Denotes Regular Irrigation. F—Flood Irrigation. P—Water diverted by means of pumping. G—Water diverted by gravity. S—Stored Water.

Information from J. E. Cook Date 1/23/52