CONTENTS OF THIS BOOK

T.1S - R.9E

Name of Owner	Name of Operator
YOPPE, Henry J.	?
NORTHERN PACIFIC R. R.	
SARRAZIN, Emile	
CHADBOURN, Glenn A.	
U. S. A.	
KIRSCHER, A. M.	
KIRSCHER, Florence	KIRSCHER, Mark & Clarence
DOYLE, Thomas E.	
MEIGS, Vern, est.	?
MILES, Daniel N.	MILES, A. D.
MILESNICK, John, et al	CLARK, W. R.
MONTANA, State of	REBER, Etta - sub-leased to MILES, A. D.
REBER, Etta	MILES, A. D.
YOPPE, Henry	
DAVID, David	DAVID, David
DAVID, Flora G.	TUTTLE, J. M.
DOYLE, Thomas	DUNN, Jas. L.
DUNN, Thomas, et al	
McNIVEN, Taylor	MEIGS, Kenneth & (Vern Meigs, Jr.?)
MEIGS, Vern, est.	
MILESNICK, John, et al	
RUSSELL, Perry	MORONEY, Kenneth
STEIN, Bennett H.	
UHL, Ralph	
VICARS, James	
MONTANA, State of	

FORM D-1
REPORTER IM 3-49 17379

STATE OF MONTANA

State Engineer's Office

WATER RESOURCES SURVEY

Township ..... Range ..... County .....

816 6	816 5	816 4	816 3	787 2	1
7	8	9	10	11	12 791 791
18	17	16	15	14 810	13 811
19	20	21	22	23	24
30	29	28	27	26 330	25
31	32	33	34 510	35 330 610	36 327

Township ..... Range .....

Township 12 Range 8E County Pk

Parcel Number	Name of Owner	Stream		Date of Priority	Date of Decree	MI
327	M. J. Gessner	Fletcher	no. fork	6-1-99	6-3-07	70
		"	"	5-1-82	"	50
		"	"	5-1-84	"	15
		4 springs in Sec. 36-18-8E		5-1-97	"	all
330	Joseph Slaughter	Fletcher	no. fork	6-15-04	6-3-07	20
		"	"	10-1-04	"	25
[illegible]	Peter Davis	Perkins	Creek	7-1-93	6-3-07	100
(NE SE 7-9E) 789	Edna S. [illegible] (adm. Est. of [illegible])	no. fk.	Willow Creek	5-10-1901	3-3-1911	50
(") ~~790~~	~~[illegible]~~	~~"~~	~~"~~	~~5-10-1901~~	~~2-5-1906~~	~~50~~
791	Roy D. Christian	So. fk.	Willow Creek	7-2-1894	3-3-1911	40
~~805~~	~~Roy D. Christian~~	~~"~~	~~"~~	~~7-2-1894~~	~~2-5-1906~~	~~40~~
~~[illegible]~~	~~Anna Rank Schweiger (adm. Est. of [illegible])~~	~~"~~	~~"~~	~~5-1-1895~~	~~2-5-1906~~	~~75~~
811	Anna Rank Schweiger	Lateral	So. fk. Willow Cr.	5-1-1895	3-3-1911	75
816	[illegible]	Middle fk.	Willow Creek	9-1-1900	3-3-1911	100
		"	" " "	9-1-1901	"	100
~~[illegible]~~	~~[illegible] No. Fk.~~	"	" " "			
		~~Willow~~	~~[illegible]~~	~~5-1-1897~~		~~50~~

FORM D-1
REPORTER IM 3-49 17379

STATE OF MONTANA

State Engineer's Office

WATER RESOURCES SURVEY

Township 1S Range 8E County Park

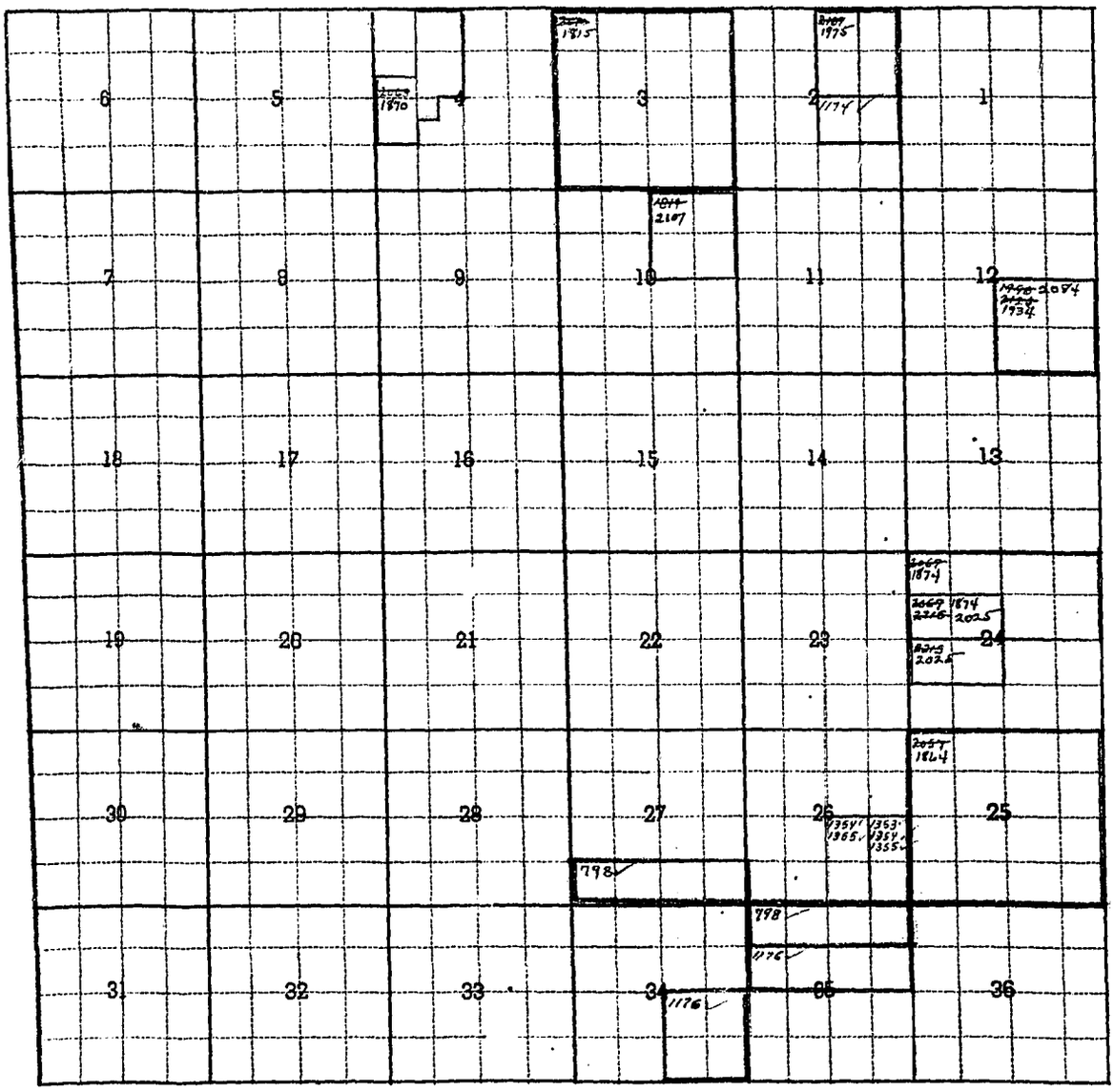

Township 1S Range 8E

Township 1S Range 8E County Park

Parcel Number	Name of Owner	Stream	Address	App	Filed	MT
Issued 798	Spangler, Joseph	Fleshman	Cr.	10-26-04	10-27-04	150
1174	Craig, Jane	Perkins	Cr.	3-7-04	6-8-04	80
Issued 1176	Davis, Alba A	"	"	3-1-04	3-2-04	150
Issued 1353	Alkire, Wm	Ross	Cr.	9-22-04	9-22-04	160
1354	" "	"	"	9-22-04	9-22-04	160
Issued 1355	Ross, Wm G.	"	"	6-15-89	6-15-89	160
2084 ~~1796~~	Byard, John	Willow	Cr.	3-21-00	3-21-00	40
2[illegible] ~~1819~~	Tapp, John	"	"	9-10-04	9-10-04	100
1[illegible] ~~2070~~	Anderson, Betsy	Unnamed	Spring	6-22-03	6-22-03	50
1[illegible] ~~2059~~	Davis, Arthur C.	"	"	7-18-01	7-18-01	50
SW 187[illegible] ~~2068~~	Delanty, Thomas	"	"	6-24-12	7-5-12	10
1[illegible] ~~2067~~	Dorsett, Arthur	"	"	5-17-09	5-17-09	120
1984 ~~2126~~	Keogh, H.O. & Lillie	"	"	6-18-03	6-18-03	100
1975 ~~2167~~	Olson, Algot	"	"	12-10-38	12-10-38	10
2005 ~~2275~~	Strong, H.O.	"	"	6-10-05	6-10-05	60

FORM F-1 • GAZETTE 1665-7-1-47

Farm Checked

By Bob Stahl

Area Livingston

Date August 23, 1951

STATE OF MONTANA

STATE ENGINEER'S OFFICE

WATER RESOURCES SURVEY

Code No. 1A, 2D, 11A, 12B

County Park

T. 1S R. 8E Sec. 1, 2, 11, 12

Photo No. MA-38-301

Legal Land Owner Yoppe, Henry J. Address Livingston

Operator " " " Address "

Water is delivered by:

Federal Project Pres. Pot.

Ditch Company Pres. Pot.

Irrigation District Pres. Pot.

Private System Pres. Pot.

Totals

Flood Pump Reservoir Gravity ✓

Size and Capacity, Pump, etc.

Original Appropriator, Company App. No. 1174

Original Appropriator, Private App. No.

Is the system an extension of another system? Yes No

Is all land irrigated from one system? Yes No

(If No, show break down on map)

Source of Water Paradise Creek

Acres Irrigated 19

Potential Acres Seeped

Explain

Condition of System

Adequate Supply Yes No

Explain

Topography

Information From

Remarks No irrigation on Land of Record

21

FORM D-1—REPORTER PRTG.—1M 7-50—22122 STATE OF MONTANA

STATE ENGINEER'S OFFICE

WATER RESOURCES SURVEY

Township 1 S Range 8 E County Park

6	5	4	3	2 D	A 1
7	8	9	10	11 A	B 12
18	17	16	15	14	13
19	20	21	22	23	24
30	29	28	27	26	25
31	32	33	34	35	36

Henry J. Hoffer ow-op

See back of sheet

Township 1 S Range 8 E

(21)

Township_____ Range_____ County_____

Parcel Number	Name of Owner	Address
App. 1174	See app. sheet for	Sec. 2.

FORM F-1 - GAZETTE 1663-2M-1-47

Farm Checked

By [illegible]

Area Willow Creek

Date 8/22/51

STATE OF MONTANA

STATE ENGINEER'S OFFICE

WATER RESOURCES SURVEY

Code No. 5A

County Park

T. 1S. R. 8E Sec. 5

Photo No. MA-39-107

Legal Land Owner N. P. R. R. Address ?

Operator ? Address

Water is delivered by:

Federal Project Pres. Pot.

Ditch Company Pres. Pot.

Irrigation District Pres. Pot.

Private System Pres. Pot.

Totals

Flood Pump Reservoir Gravity

Size and Capacity, Pump, etc.

Original Appropriator, Company App. No.

Original Appropriator, Private App. No.

Is the system an extension of another system? Yes No

Is all land irrigated from one system? Yes No

(If No, show break down on map)

Source of Water Middle Fk. Willow Cr.

Acres Irrigated 19

Potential Acres Seeped

Explain

Condition of System

Adequate Supply Yes No

Explain

Topography Mountain

Information From Field Survey

Remarks

(92)

FORM D-1— WESTERN LITHO, BILLINGS

STATE OF MONTANA

STATE ENGINEER'S OFFICE

WATER RESOURCES SURVEY

Township 1 South Range 8 East County Park

6	5 A	4	3	2	1
7	8	9	10	11	12
18	17	16	15	14	13
19	20	21	22	23	24
30	29	28	27	26	25
31	32	33	34	35	36

N. P. R. R. -aw

(21)

Township_____ Range_____ County_____

Parcel Number	Name of Owner	Address
D-816	John T. + Kirk Smith middle Fk. Willow Cr.	9-1-00 3-3-11 100
	" "	" " 8-1-01 " 100

T. 2S — R. 6

5	4	3	2	1
8	9	10	11	12
17	16	15	14	13
20	21	22	23	24
29	28	27	26	25
32	33	34	35	36

FORM F-1 - GAZETTE 1665-2M-1-47

Farm Checked

By J.E. Cook

Area N.E. [illegible]

Date Aug 22, 1951

STATE OF MONTANA

STATE ENGINEER'S OFFICE

WATER RESOURCES SURVEY

Code No. 20

County Parks

T. 1S R. 8E Sec. 2

Photo No. MA-38-201

Legal Land Owner Sawrazin, Emile Address Shields Route

Operator " " Address

Water is delivered by:

Federal Project Pres. Pot.

Ditch Company Pres. Pot.

Irrigation District Pres. Pot.

Private System Pres. Pot.

Totals

Flood Pump Reservoir Gravity

Size and Capacity, Pump, etc.

Original Appropriator, Company App. No.

Original Appropriator, Private App. No. A-1975

Is the system an extension of another system? Yes No

Is all land irrigated from one system? Yes No

(If No, show break down on map)

Source of Water Unnamed Spring

Acres Irrigated 19

Potential Acres Seeped

Explain

Condition of System

Adequate Supply Yes No

Explain

Topography

Information From Bob Stahl - Field Survey

Remarks

21

FORM D-1—REPORTER PRTG.—1M 7-50—22122 STATE OF MONTANA

STATE ENGINEER'S OFFICE

WATER RESOURCES SURVEY

Township 15 Range 8 E County Park

6	5	4	3	2 A	1
7	8	9	10	11	12
18	17	16	15	14	13
19	20	21	22	23	24
30	29	28	27	26	25
31	32	33	34	35	36

Emile Barrajen SW-SP

Township 15 Range 8 E

(21)

Township _____ Range _____ County _____

Parcel Number	Name of Owner	Address		
App. 1975	See app sheet.	App	Filed	MI
aK Stock W. 1975	Olson, Algot, unnamed Spring	12-10-38	12-10-38	10

FORM F-1 - GAZETTE 1665-2M-1-47

Farm Checked

By Bob

Area

Date

STATE OF MONTANA

STATE ENGINEER'S OFFICE

WATER RESOURCES SURVEY

Code No. 2B, 3A

County Park

T. 1S. R. 8E Sec. 2, 3

Photo No. MA-38-201

Legal Land Owner Chadbourne, Henry A. Address Shields Route

Operator Address

Water is delivered by:

Federal Project Pres. Pot.

Ditch Company Pres. Pot.

Irrigation District Pres. Pot.

Private System Pres. Pot.

Totals

Flood Pump Reservoir Gravity

Size and Capacity, Pump, etc.

Original Appropriator, Company App. No.

Original Appropriator, Private App. No.

No IRR.

Is the system an extension of another system? Yes No

Is all land irrigated from one system? Yes No

(If No, show break down on map)

Source of Water No. Fk. & Middle Fk. of Yellowstone Cr.

Acres Irrigated 19

Potential Acres Seeped

Explain

Condition of System

Adequate Supply — Yes No

Explain

Topography

Information From

Remarks

21

FORM D-1—REPORTER PRTG.—1M 7-60—22122 **STATE OF MONTANA**

STATE ENGINEER'S OFFICE

WATER RESOURCES SURVEY

Township 1S Range 8E County Park

816 6	816 5	816 4	816 A 3	15 787 2	1
7	8	9	10	11	12
18	17	16	15	14	13
19	20	21	22	23	24
30	29	28	27	26	25
31	32	33	34	35	36

Glen A. Chadbourn ow-op

Township 1S Range 8E

(21)

Township _____ Range _____ County _____

Parcel Number	Name of Owner	Address			
D-787	E. Bloodgood (adm. Est of Rev. Bloodgood)	No. Oak Willow Cr.	5-10-01	3-3-11	50
D-816	~~John T. & Kirk Smith~~	~~Middle Fk. Willow Cr.~~	~~9-1-00~~	~~3-3-11~~	~~100~~
		" " " "	8-1-01	"	100
		~~" " " "~~			
D-808	Betsy North	No. Willow Cr	5-10-01	3-3-11	50

FORM F-1 - GAZETTE 1665-2M-1-47

Farm Checked

By J.E. Cook

Area Willow Creek

Date 8/22/1957

STATE OF MONTANA

STATE ENGINEER'S OFFICE

WATER RESOURCES SURVEY

Code No. 4 - 6

County Park

T. 1 S R. 8 E Sec. 9, 6

Photo No. MA 39-107

Legal Land Owner U. S. A. Address

Operator Address

Water is delivered by:

Federal Project Pres. Pot.

Ditch Company Pres. Pot.

Irrigation District Pres. Pot.

Private System Pres. Pot.

Totals

Flood Pump Reservoir Gravity

Size and Capacity, Pump, etc.

Original Appropriator, Company App. No.

Original Appropriator, Private App. No.

Is the system an extension of another system? Yes No

Is all land irrigated from one system? Yes No

(If No, show break down on map)

Source of Water ~~Middle Fk. Willow Cr.~~

Acres Irrigated 19

Potential Acres Seeped

Explain

Condition of System

Adequate Supply Yes No

Explain

Topography

Information From Field Survey

Remarks

21

FORM D-1— WESTERN LITHO, BILLINGS

STATE OF MONTANA

STATE ENGINEER'S OFFICE

WATER RESOURCES SURVEY

Township 1 South Range 8 East County Park

816 6 U.S	816 5	U.S 816 4 U.S	816 3	2	1
7	8	9	10	11	12
18	17	16	15	14	13
19	20	21	22	23	24
30	29	28	27	26	25
31	32	33	34	35	36

U. S. A. — aw

(21)

Township_____ Range_____ County_____

Parcel Number	Name of Owner	Address
D-816	John T. & Kirk Smith Middle Fk. Willow Cr.	8-1-00 3-3-11 100
	" " " "	8-1-01 " 100

FORM F-1 - GAZETTE 1655-2M-1-47

Farm Checked

By Bob

Area

Date

STATE OF MONTANA

STATE ENGINEER'S OFFICE

WATER RESOURCES SURVEY

Code No. 10 A

County Parks

T. 1S R. 8E Sec. 10

Photo No. MA-38-201

Legal Land Owner Hirscher, A. M. Address Shields Route

Operator " " Address

Water is delivered by:

Federal Project Pres. Pot.

Ditch Company Pres. Pot.

Irrigation District Pres. Pot.

Private System Pres. Pot.

Totals

Flood Pump Reservoir Gravity

No

Size and Capacity, Pump, etc.

Original Appropriator, Company App. No. 2107

Original Appropriator, Private App. No.

Is the system an extension of another system? Yes No

Is all land irrigated from one system? Yes No

(If No, show break down on map)

Source of Water Willow Cr.

Acres Irrigated 19

Potential Acres Seeped

Explain

Condition of System

Adequate Supply Yes No

Explain

Topography

Information From

Remarks

FORM D-1—REPORTER PRTG.—1M 7-50—22122 STATE OF MONTANA

STATE ENGINEER'S OFFICE

WATER RESOURCES SURVEY

Township 1S Range 8 E County Park

6	5	4	3	2	1
7	8	9	10 A	11	12
18	17	16	15	14	13
19	20	21	22	23	24
30	29	28	27	26	25
31	32	33	34	35	36

A. M. Kirscher ow-op

(over)

Township 1S Range 8 E

Township_____ Range_____ County_____

Parcel Number	Name of Owner	Address
app. 3107	See app. sheet	

FORM F-1 - GAZETTE 1665-2M-1-47

Farm Checked

By Bob

Area

Date

STATE OF MONTANA

STATE ENGINEER'S OFFICE

WATER RESOURCES SURVEY

Code No. 2C, 11B

County Park

T. 1S. R. 8E Sec. 2, 11

Photo No. MA-38-201

Legal Land Owner Kissner, Florence Address Shields Route

Operator Kissner, Mark & Clarence Address " "

Water is delivered by:

Federal Project Pres. Pot.

Ditch Company Pres. Pot.

Irrigation District Pres. Pot.

Private System Pres. Pot.

Totals

Flood Pump Reservoir Gravity

Size and Capacity, Pump, etc.

Original Appropriator, Company App. No.

Original Appropriator, Private App. No.

No

Is the system an extension of another system? Yes No

Is all land irrigated from one system? Yes No

(If No, show break down on map)

Source of Water Perkins Cr.

Acres Irrigated 19

Potential Acres Seeped

Explain

Condition of System

Adequate Supply Yes No

Explain

Topography

Information From

Remarks

21

FORM D-1—REPORTER PRTG.—1M 7-50—22122

STATE OF MONTANA

STATE ENGINEER'S OFFICE

WATER RESOURCES SURVEY

Township 1S Range 8 E County Park

6	5	4	3	2 C	1
7	8	9	10	11 B	12
18	17	16	15	14	13
19	20	21	22	23	24
30	29	28	27	26	25
31	32	33	34	35	36

Florence Kircher & Mark + Clarence Kircher

Township 1S Range 8 E

21

Township _____ Range _____ County _____

Parcel Number	Name of Owner	Address
App. 1174	See app. sheet.	

FORM F-1 - GAZETTE 1669-2M-1-47

Farm Checked

By Bob Stahl

Area Livingston

Date July 17, 1951

STATE OF MONTANA
STATE ENGINEER'S OFFICE
WATER RESOURCES SURVEY

Code No. 12A, 13D, 14A

County Park

T. 1S, R. 8E Sec. 12, 13, 14

Photo No. MA-38-201

Legal Land Owner Doyle, Thomas C. Address ?

Operator ? Address

Water is delivered by:

Federal Project Pres. Pot.

Ditch Company Pres. Pot.

Irrigation District Pres. Pot.

Private System Pres. Pot.

Totals

Flood Pump Reservoir Gravity ✓

Size and Capacity, Pump, etc.

Original Appropriator, Company App. No.

Original Appropriator, Private App. No.

Is the system an extension of another system? Yes No ✓

Is all land irrigated from one system? Yes No ✓

(If No, show break down on map)

Source of Water So. Fk. or Branch Willow Cr.

Acres Irrigated 19 51

Potential Acres Seeped

Explain

Condition of System Good

Adequate Supply Yes ✓ No

Explain

Topography Creek bottom

Information From J. M. Tuttle

Remarks

(over)

F1

FORM D-1—REPORTER PRTG.—1M 7-50—22122 STATE OF MONTANA

STATE ENGINEER'S OFFICE

WATER RESOURCES SURVEY

Township 1S Range 8 E County Park

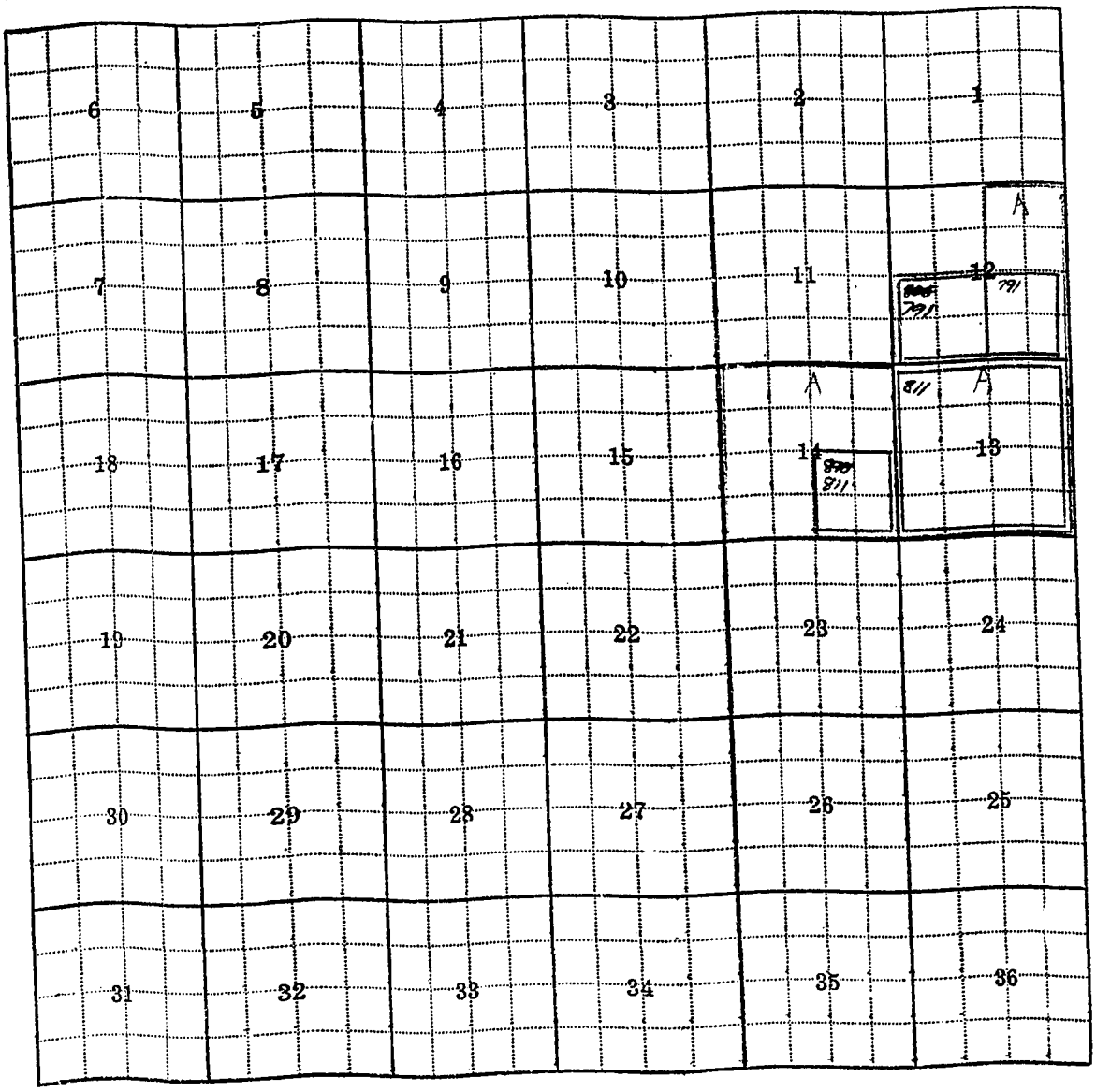

Thomas E. Doyle owner

Township 1S Range 8 E

(21)

Township _____ Range _____ County _____

Parcel Number	Name of Owner	Address		
~~Copy~~				
ok D-791	Fay D. Bishop	So. Fk. Willow Cr.	7-2-94	5-3-11	40
ok D-811	Anna Pauline Schweigert	So. Branch Willow Cr.	5-1-95	3-3-11	75

① Doyle Ditch
The Decree 811 covers this ditch. Ditch heads in NE 1/4 SW 1/4 of Sec. 12, T15-S5. Irr. land in Secs 12 + 13.

② Owns D-791 but found no trace of ditch.

Form WR-R
Reporter 20165-215-12-49

STATE OF MONTANA

State Engineer's Office

WATER RESOURCES SURVEY

FARM MAP

County
Code No.

Twp. Rge.
Twp. Rge.
Twp. Rge.

Name of Land Owner Address
Name of Operator Address
Legal Description

☐ Irrigated Land ☐ Non-Irrigated Land ☐ Potential Land Under Existing Facilities

North

Code No. 12A, 13A System Doyle Ditch Source of Water So. Fk. Willow Cr.
Basin Shields River Present 24.0 Potential 0 Maximum 24.0 R L F P G S

Code No. System Source of Water
Basin Present Potential Maximum R F P G S

Code No. System Source of Water
Basin Present Potential Maximum R F P G S

Code No. System Source of Water
Basin Present Potential Maximum R F P G S

If under Ditch Company, Irrigation District, or Government Project, state the number of shares or inches, acre feet, as the case may be in said system

NOTE: R—Denotes Regular Irrigation. F—Flood Irrigation. P—Water diverted by means of pumping. G—Water diverted by gravity. S—Stored Water.

Information from R. H. Stahl Date 11/8/51

FORM F-1 - GAZETTE 1665-2M-1-47

Farm Checked

By Bob Stahl & J. Cook

Area Willow Creek

Date 5/22/51

STATE OF MONTANA

STATE ENGINEER'S OFFICE

WATER RESOURCES SURVEY

Code No. 16, 4A, 23A, 24

County Park

T. 1 S. R. 8 E Sec. 14, 23, 24

MA-18A-56

Photo No. MA-39-107

Legal Land Owner Meigs, Kesw - est. Address ?

Operator ? Address

Water is delivered by:

Federal Project Pres. Pot.

Ditch Company Pres. Pot.

Irrigation District Pres. Pot.

Private System ✓ Pres. Pot.

Totals

Flood Pump Reservoir Gravity ✓

Size and Capacity, Pump, etc.

Original Appropriator, Company ~~P-816~~ App. No. 1874 → 1870 → stock & domestic

Original Appropriator, Private App. No. 2025 Stock water No ditches visible

Is the system an extension of another system? Yes No

Is all land irrigated from on[illegible]tem? Yes No

(If No, show break down on map)

Source of Water Middle Fk. Willow Creek Unnamed Spring

Acres Irrigated 19

Potential Acres Seeped

Explain

Condition of System Not in use

Adequate Supply Yes No ✓

Explain Late Right

Topography Valley Slope

Information From Field Survey

Remarks Ditch not in use

Also in

21

Middle Fork Willow Creek

(1) Ditch diverts on N bank in SE 1/4 sec 1 T 1S R 8E and runs E into sec 6 T 1S R 9E. See field form for T1S R9E for Decreed right D-816 not used on this land land in this twp not irr.

FORM D-I—REPORTER PRTG.—1M 7-50—22122

STATE OF MONTANA

STATE ENGINEER'S OFFICE

WATER RESOURCES SURVEY

Township 1S Range 8 E County Park

816 6	816 5	816 A 4	816 3	2	1 B
7	8	9	10	11	12
18	17	16	15	14	13
19	20	21	22	A 23	A 24
30	29	28	27	26	25
31	32	33	34	35	36

Dern Meadow

Township 1S Range 8 E

(21)

Township _____ Range _____ County _____

	Parcel Number	Name of Owner	Address			
	Cont	See Cont. sheet for Sec. 24				
X	D-816	John Tirk Kirk Smith	Millville Ok. Milburn Ok.	9-1-00	2-2-11	100
X		" "	" "	8-1-01	"	100

FORM F-1 - GAZETTE 1665-2M-1-47

Farm Checked

By J.E. Cook

Area Perkins Creek

Date Aug 22, 1951

STATE OF MONTANA

STATE ENGINEER'S OFFICE

WATER RESOURCES SURVEY

Code No. 33A, 34D, 35B

County Park

T. 1 S. R. 8 E. Sec.

Photo No. MA-18A-56

Legal Land Owner Miles, Daniel M. Address Livingston

Operator Miles, A. D. Address

Water is delivered by:

Federal Project Pres. Pot.

Ditch Company Pres. Pot.

Irrigation District Pres. Pot.

Private System ✓ 3 leaks Pres. 0 Pot. 45

Totals

Flood Pump Reservoir Gravity ✓

Size and Capacity, Pump, etc.

Original Appropriator, Company App. No.

Original Appropriator, Private App. No. D-510-ok

Is the system an extension of another system? Yes No

Is all land irrigated from one system? Yes No

(If No, show break down on map)

Source of Water Perkins Cr.

Acres Irrigated 1951, 0

Potential Acres 45 Seeped

Explain Not used for several years, late right

Condition of System run down, Not in use

Adequate Supply Yes No ✓

Explain late right not enough to supply this right in late summer

Topography Valley Slope & bottom

Information From Field survey & Mrs Etta Reber

Remarks

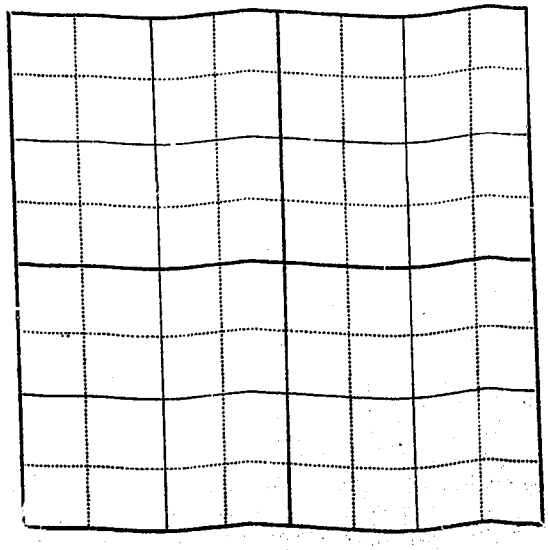

61

Perkins Creek

(1) ditch diverts on N bank of Cr near center of sec 34 ran E to E line sec 34. Not in use

(2) ditch diverts near W line N bank sec 35 runs E to middle of sec 35 not in use.

(3) Ditch divert on N bank near middle of sec 35, runs E to E line sec 35. Not in use

all ditches used D-510

FORM D-1—REPORTER PRTG.—1M 7-50—22122 STATE OF MONTANA

STATE ENGINEER'S OFFICE

WATER RESOURCES SURVEY

Township 1S Range 8 E County Park

6	5	4	3	2	1
7	8	9	10	11	12
18	17	16	15	14	13
19	20	21	22	23	24
30	29	28	27	26	25
31	32	33 A	34 D 510	35 B 510	36

David N. Miles on A. B. Miles op

Township 1S Range 8 E

(21)

Township_____ Range_____ County_____

Parcel Number	Name of Owner	Address
Appr. 1176	See appr. sheet	
ok D-510	Ellis Davis Perkins Creek	7-1-92 6-5-07 100

Form WR-B
Reporter 20168 2M 12-49

Twp. 15 Rge. 8E
Twp. Rge.
Twp. Rge.

STATE OF MONTANA

State Engineer's Office

WATER RESOURCES SURVEY

FARM MAP

County Park
Code No. 33A, 34D, 35B

Name of Land Owner Daniel N. Miles Address Livingston
Name of Operator A. D. Miles Address
Legal Description

☐ Irrigated Land ☐ Non-Irrigated Land ☐ Potential Land Under Existing Facilities

North

Code No. 34D, 35B System Miles Ditches Source of Water Perkins Cr. (Trib. to Fleshman Cr.)
Basin Yellowstone River Present 0 Potential 45 Maximum 45 R. X F. P. G. X S.
Code No. System Source of Water
Basin Present Potential Maximum R. F. P. G. S.
Code No. System Source of Water
Basin Present Potential Maximum R. F. P. G. S.
Code No. System Source of Water
Basin Present Potential Maximum R. F. P. G. S.

If under Ditch Company, Irrigation District, or Government Project, state the number of shares or inches, acre feet, as the case may be in said system

NOTE: R—Denotes Regular Irrigation. F—Flood Irrigation. P—Water diverted by means of pumping. G—Water diverted by gravity. S—Stored Water.

Information from J. E. Cook Date Jan. 17, 1951

FORM F-1 - GAZETTE 1665-2M-1-47

Farm Checked

By J.E. Cook

Area Livingston

Date June 26, 1951

STATE OF MONTANA

STATE ENGINEER'S OFFICE

WATER RESOURCES SURVEY

Code No. 25A, 26A, 27A, 34A, 35A

County Park

T. 1S. R. 8E. Sec.

Photo No. MA-18A-56

Legal Land Owner Miles Wisk et al, Jones Address ?

Operator op by W.P. Clark (Far[illegible]) Address

Water is delivered by:

Federal Project Pres. Pot.

Ditch Company Pres. Pot.

Irrigation District Pres. Pot.

Private System ✓ Pres. Pot.

Totals

Flood ✓ Pump Reservoir Gravity ✓

Size and Capacity, Pump, etc.

Original Appropriator, Company D-330 App. No. 1869 5th ~~1176~~ Decreed 1354 [illegible] 798 Decreed

Original Appropriator, Private D-640-ck App. No. 1355 Decreed 1355 Duplicate

Is the system an extension of another system? Yes No

Is all land irrigated from one system? Yes No

(If No, show break down on map)

Source of Water Fleshman Creek, Unnamed Spring, Ross Cr.

Acres Irrigated 19

Potential Acres Seeped

Explain

Condition of System run down not used for many years

Adequate Supply — Yes No ✓

Explain Late right & creek gets low in early summer

Topography Valley bottom & Slopes

Information From W.P. Clark, Mrs. Reber, & Jas Dunn

Remarks Ditches probably have not been used for 35 years

21

Fleishman Creek

① Ditch diverted on N side near the E-W ½ line of Sec 27 and ran E to irr meadow on N side of Cr. in sec 27 & sec 26 not in use D-330

② Ditch diverted in the SE Corner of the NW 1/4 SW 1/4 sec 26 on N bank of stream and irrigated land in the S½ sec 26 and the N½ sec 35. Not in use - D-330

③ Ditch diverted in the NE Corner of sec 35 on the North bank and irrigated land in the NE Corner of sec 35 and the NW ¼ of sec 36 not in use - D-330

Ross Creek

④ Trace of 2 small ditches which diverted on opposite sides of stream near sec line between sec 27 & sec 34. Nearly obliterated