FORM D-1—REPORTER PRTG.—1M 7-50—22122 **STATE OF MONTANA**

STATE ENGINEER'S OFFICE

WATER RESOURCES SURVEY

Township 1S Range 8 E County Park

6	5	4	3	2	1
7	8	9	10	11	12
18	17	16	15	14	13
19	20	21	22	23	24
30	29	28	A 27	A 26	A 25
31	32	33	A 34	330 330 A 35	36

John Milewicek et al

Township 1S Range 8 E

21

Township_____ Range_____ County_____

Parcel Number	Name of Owner	Address
Appr.	See Appr. Sheet.	
ok. D-330	Joseph Spangler Fleishman	Cr. 6-15-04 6-3-07 20
	"	" 10-1-04 " 25
OK D-640	also John Harvot deeds – Rose Cr. – April 20, 1887 – 15 MI	
	& Succession to Aikire – Rose Creek – Aug 1, 1899 – 25 MI	

Form WR-B
Reporter 20168 2M 12-49

Twp. 1S Rge. 8E
Twp. ____ Rge. ____
Twp. ____ Rge. ____

STATE OF MONTANA

State Engineer's Office

WATER RESOURCES SURVEY

FARM MAP

County Park
Code No. 25A, 26A, 27A, 34A, 35A

Name of Land Owner John Milesnick, Et al Address
Name of Operator W.R. Clark Address Livingston
Legal Description

☐ Irrigated Land ☐ Non-Irrigated Land ☐ Potential Land Under Existing Facilities

North

Code No. 25A, 26A, 27A, 34A, 35A System Milesnick Ditches Source of Water Flashman Creek
Basin Yellowstone River Present 0 Potential 69 Maximum 69 R ✓ F ____ P ____ G ✓ S ____
Code No. ____ System ____ Source of Water ____
Basin ____ Present ____ Potential ____ Maximum ____ R ____ F ____ P ____ G ____ S ____
Code No. ____ System ____ Source of Water ____
Basin ____ Present ____ Potential ____ Maximum ____ R ____ F ____ P ____ G ____ S ____
Code No. ____ System ____ Source of Water ____
Basin ____ Present ____ Potential ____ Maximum ____ R ____ F ____ P ____ G ____ S ____

If under Ditch Company, Irrigation District, or Government Project, state the number of shares or inches, acre feet, as the case may be in said system

NOTE: R—Denotes Regular Irrigation. F—Flood Irrigation. P—Water diverted by means of pumping. G—Water diverted by gravity. S—Stored Water.

Information from J. E. Cole Date Jan. 17, 1952

FORM F-1 - GAZETTE 1665-2M-1-47

Farm Checked

By J.E. Cook

Area Fleishman Cr.

Date June 27, 1951

STATE OF MONTANA

STATE ENGINEER'S OFFICE

WATER RESOURCES SURVEY

Code No. 36C, 36D

County Park

T. 14 R. 8E Sec. 36

Photo No. MA - 28A-56

Legal Land Owner State of Montana Address

Operator Filed Pbl. - Sub-lease to A.D. Miles Address

Water is delivered by:

Federal Project Pres. Pot.

Ditch Company Pres. Pot.

Irrigation District Pres. Pot.

Private System Pres. Pot.

Totals

Flood Pump Reservoir Gravity ✓

Size and Capacity, Pump, etc.

Original Appropriator, Company App. No.

Original Appropriator, Private App. No.

Is the system an extension of another system? Yes No

Is all land irrigated from one system? Yes No

(If No, show break down on map)

Source of Water Fleishman Cr. Springs

Acres Irrigated 19

Potential Acres Seeped

Explain

Condition of System

Adequate Supply — Yes No

Explain

Topography

Information From Mrs. Etta Reber

Remarks No irr. on this land and W.R. listed is owned by Mrs. Reber

21

FORM D-1— WESTERN LITHO. BILLINGS

STATE OF MONTANA

STATE ENGINEER'S OFFICE

WATER RESOURCES SURVEY

Township 1 South Range 1 East County Park

6	5	4	3	2	1
7	8	9	10	11	12
18	17	16	15	14	13
19	20	21	22	23	24
30	29	28	27	26	25
31	32	33	34	35	36

327 C
D E
STATE

State of Montana - aw

27

Township_____ Range_____ County_____

These rts sold by Mrs Ella Reber

Parcel Number	Name of Owner	Address		
D-327	M. J. Jennes A. Eichman, Cr.	6-1-99	6-3-07	70
	" "	5-1-82	"	50
	" "	5-1-84	"	15
	15-8E 4 springs in Sec. 36	5-1-97	"	all

FORM F-1 - GAZETTE 1668-2M-1-47

Farm Checked

By J. E. Cook

Area Fleshman Cr.

Date June 22, 1951

STATE OF MONTANA

STATE ENGINEER'S OFFICE

WATER RESOURCES SURVEY

Code No. 36A, 36B

County Park

T. 1S. R. 8E Sec. 36

Photo No. MA-184-56

Legal Land Owner Reber, Etta Address

Operator Miles, L. De Address Livingston

Water is delivered by:

Federal Project Pres. Pot.

Ditch Company Pres. Pot.

Irrigation District Pres. Pot.

Private System 4 private diversions Pres. Pot.

Totals

Flood Pump Reservoir Gravity ✓

Size and Capacity, Pump, etc.

Original Appropriator, Company App. No.

Original Appropriator, Private App. No.

Is the system an extension of another system? Yes No

Is all land irrigated from one system? Yes No

(If No, show break down on map)

Source of Water Fleshman Cr. springs, Parks Creek

Acres Irrigated 19

Potential Acres Seeped

Explain

Condition of System

Adequate Supply Yes No ✓

Explain Creek gets low in summer

Topography Creek bottom & Valley Slope

Information From Mrs Etta Reber

Remarks

(31) Also in T2S R8E

Fleishman Creek

(1) Trace of old ditch diverted in NE Corner Sec 35 ran SE along N side of Creek, irrigated land in NW¼ sec 36 not in use for many years

(2) Reber ditch diverts on N. Bank of Creek near Center of sec 36. runs SE and irrigates land along NE side of Creek in SE¼ sec 36. in use.

(3) Ditch diverted on S bank of Creek just N of line of sec 36 ran SE into sec 1 T 25 R 8 E and irrigated about 8 a on point of land between Fleishman Cr. & Perkins Cr. Not in use this year.

Perkins Creek

(4) Reber-Dunn Ditch diverts on S bank Perkins Creek in SW¼ sec 36 runs SE into sec 1 T25 R8E. This ditch irrigates Reber land only in sec 1 T25 R8E. See Reber Field form for T2S R8E

All ditches use Denver rights listed.

FORM D-1—REPORTER PRTG.—1M 7-50—22122 **STATE OF MONTANA**

STATE ENGINEER'S OFFICE

WATER RESOURCES SURVEY

Township 1S Range 8E County Park

6	5	4	3	2	1
7	8	9	10	11	12
18	17	16	15	14	13
19	20	21	22	23	24
30	29	28	27	26	25
31	32	33	34	35	36 A 327 B

Etta Rehor, ow Arthur D. Miles, op

Township 1S Range 8E

(21)

Township_____ Range_____ County_____

Parcel Number	Name of Owner	Address		
OK 2-307	Mrs. Jennes ~~Heichman Cr.~~	Perkins Creek 6-1-99	6-03-07	70
OK	Heichman Cr.	5-1-82	"	50
OK	" "	5-1-84	"	15
OK	A Spring in Sec. 15-88-96	5-1-97	"	all

Form WR-B
Reporter 20168 2M 12-49

Twp. 1S Rge. 8E
Twp. ____ Rge. ____
Twp. ____ Rge. ____

STATE OF MONTANA

State Engineer's Office

WATER RESOURCES SURVEY

FARM MAP

County Park
Code No. 36A, 36B

Name of Land Owner Etta Reber Address Livingston
Name of Operator Same Address
Legal Description

☐ Irrigated Land ☐ Non-Irrigated Land ☐ Potential Land Under Existing Facilities

North

Code No. 36A System Reber Ditches Source of Water Fleshman Creek
Basin Yellowstone River Present 45 Potential 19 Maximum 64 R. ✓ F. ____ P. ____ G. ✓ S. ____

Code No. ____ System ____ Source of Water ____
Basin ____ Present ____ Potential ____ Maximum ____ R. ____ F. ____ P. ____ G. ____ S. ____

Code No. ____ System ____ Source of Water ____
Basin ____ Present ____ Potential ____ Maximum ____ R. ____ F. ____ P. ____ G. ____ S. ____

Code No. ____ System ____ Source of Water ____
Basin ____ Present ____ Potential ____ Maximum ____ R. ____ F. ____ P. ____ G. ____ S. ____

If under Ditch Company, Irrigation District, or Government Project, state the number of shares or inches, acre feet, as the case may be in said system

NOTE: R—Denotes Regular Irrigation. F—Flood Irrigation. P—Water diverted by means of pumping. G—Water diverted by gravity. S—Stored Water.

Information from J. E. Cook Date Jan. 17, 1951

T. 1S—R. 8E

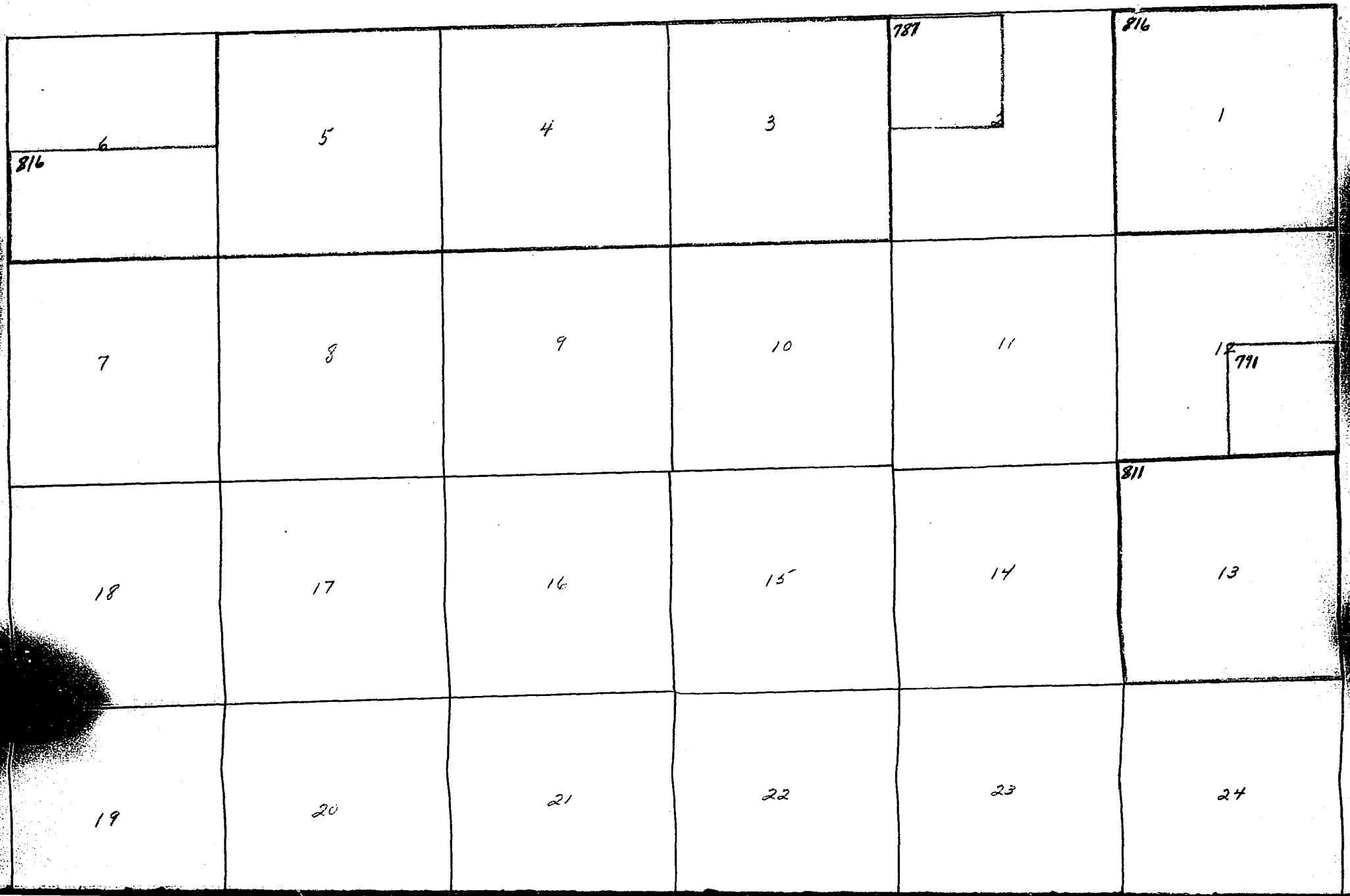
6
816
5
4
3
787
2
816
1
7
8
9
10
11
12
791
18
17
16
15
14
811
13
19
20
21
22
23
24

FORM D-1
REPORTER 1M 3-49 17379

STATE OF MONTANA

State Engineer's Office

WATER RESOURCES SURVEY

Township 1 Range 9 County [illegible]

6	5	4	3	2	1
7	8	9	10	11	12
18	17	16	15	14	13
19	20	21	22	23	24
30	29	28	27	26	25
31	32	33	34	35	36

Township 1 Range 9

Township 18 Range 9E. County Park

Parcel Number	Name of Owner	Stream	Date of Patent	Date of Deed	M.I.
171	John A. Nelson	Ferry Head Cr.	3-3-13	3-3-13	150
268	R. N. Shannon & Thomas Dunn	Ferry Creek	?-?-95	5-26-05	94
275	R. N. Shannon	Ferry Creek	2-3-00	2-27-00	93.75
~~[illegible]~~	~~Lizzie K. Kirk~~	~~Willow Creek~~	~~[illegible]~~	~~[illegible]~~	~~50~~
~~789~~	~~[illegible]~~	~~No. Fk. Willow Creek~~	~~7-4-1900~~	~~2-5-1906~~	~~50~~
790	Rob Cole – Adm. Est. [illegible]	No. Fk. Willow Cr.	7-4-1900	3-3-1911	50
792	[illegible]	Middle Fk Willow Cr.	5-15-98	3-3-1911	50
~~792~~	~~[illegible]~~	~~" " " "~~	~~5-15-1896~~	~~2-5-1906~~	~~75~~
803	Simon C. Kirk	Willow Creek	4-29-1891	3-3-1911	50
~~[illegible]~~	~~Simon C. Kirk~~	~~" "~~	~~4-29-1891~~	~~2-5-1906~~	~~50~~
806	John C. Nelson	" "	5-2-1904	3-3-1911	50
		" "	5-2-1908	"	30
(Allow. 11-8-E) ~~812~~	~~John T. Smith~~	~~So. Fk. Willow Creek~~	~~6-1-1890~~	~~2-5-1906~~	~~110~~
(") 812	~~John T. Smith~~	~~Middle Fk. " "~~	~~6-1-1895~~	~~2-6-1906~~	~~50~~
		~~" " "~~	~~9-1-1900~~	~~" "~~	~~100~~
		~~" " "~~	~~8-1-1901~~	~~" "~~	~~100~~
814	John T. & Kirk Smith	So. Fk. Willow Creek	6-1-1890	3-3-1911	110
815	" " " "	Middle Fk. " "	6-1-1895	3-3-1911	50
~~816~~ 817	[illegible]	No. Fk. Willow Creek	6-15-1905	3-3-1911	125
~~818~~	~~[illegible]~~	~~So. Fk. Willow Creek~~	~~6-30-1893~~	~~2-5-1906~~	~~80~~
~~819~~	~~" "~~	~~Middle Fk. " "~~	~~6-1-1895~~	~~2-5-1906~~	~~25~~
820	Geo. Taylor	So. Fk. " "	6-1-1895	3-3-1911	25
		" " " "	6-30-1893	"	80
848	[illegible]	2 Springs Sec. 19-13-9E	– 1889	5-26-05	all
~~816~~	~~John T. & Kirk Smith~~	~~Middle Fk. Willow Cr.~~	~~Sept. 1, 1900~~	~~3-3-11~~	~~100~~
"	" " "	~~" " " "~~	~~Aug. 1, 1901~~	~~" "~~	~~100~~
808	Betsy North	No FK Willow Cr	5-10-01		50

FORM D-1
REPORTER IM 3-49 17379

STATE OF MONTANA

State Engineer's Office

WATER RESOURCES SURVEY

Township 1S Range 9E County Park

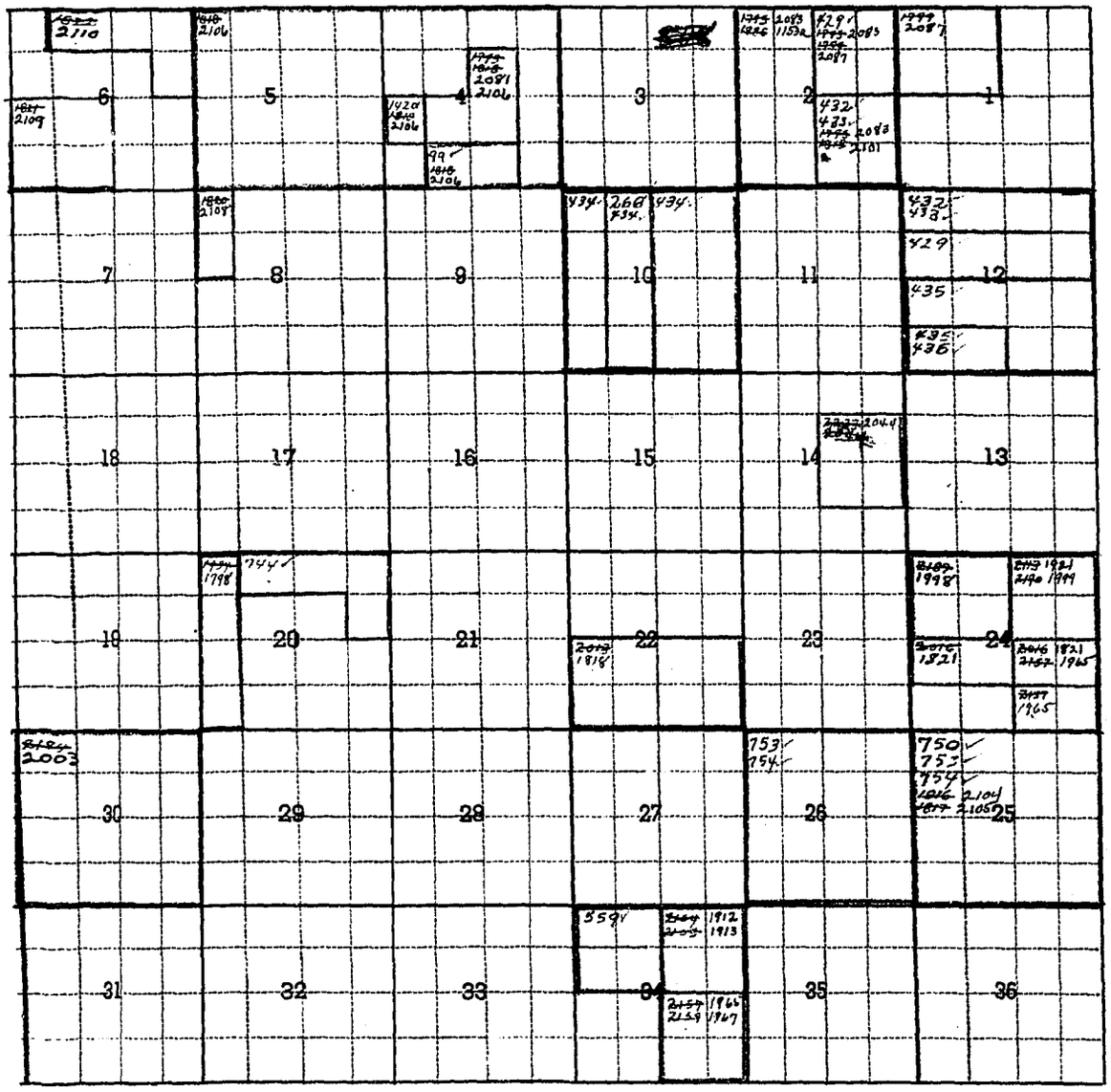

Township 1S Range 9E

Township_____ Range_____ County_____

Parcel Number	Name of Owner	Address From		App	Filed	MI
99	Smith, Ida A.	Bear	Cr.	4-3-05	4-3-05	60
266	Bowers, Samuel N.	Bull Run	Cr.	11-19-98	11-19-98	100
429	Dana, R. R.	Crazy	Head Cr.	1-18-13	1-18-13	160
432	Nelson, John O.	"	" "	11-27-11	11-27-11	160
433	" "	"	" "	4-15-08	11-27-11	160
434	Patton, M. A.	"	" "	3-13-00	3-13-00	200
435	Smith, Robert C.	"	" "	6-5-99	6-5-99	500
436	Smith, Samantha	"	" "	7-23-06	7-23-06	80
559	Meredith, Letha	Dry	Gulch	6-20-04	6-20-04	200
744	Dana, Roland R.	Ferry	Cr.	11-24-08	11-24-08	160
750	Shearman, A. N.	"	"	6-14-95	6-14-95	—
753	Yellowstone Valley L.&I.	"	"	4-14-10	5-4-10	200
754	" " "	"	"	4-14-10	5-4-10	200
1420	Dabney Cattle Co.	Shields	River	6-7-90	6-7-90	1152
91	~~1793~~	Barry, Grosvenor	Willow	Cr.	1-24-91	4-16-91	100
2	~~1795~~	Brooks, Lewis E.	"	"	4-29-91	4-30-91	100
1	~~1799~~	Dana, Roland R.	"	"	10-13-17	10-16-17	50
2101	~~1819~~	Nelson, John O.	"	"	5-11-06	5-11-06	50
	~~1816~~	Shearman, A. N.	"	"	8-10-93	8-10-93	100
	~~1817~~	" "	"	"	8-10-93	8-10-93	100
21	1818	Smith, John T.	"	"	12-30-09	1-14-10	125
	~~1820~~	Taylor, Ann B.	"	"	12-6-06	12-6-06	80
2101	~~1821~~	Thage, Nels R.	"	"	12-4-95	12-4-95	50
2110	~~1822~~	" "	"	"	8-29-99	8-29-99	100
	~~1434~~	Wilson, S. S.	Unnamed	Cr.	7-31-00	8-1-00	100
1153	~~1485~~	Lewis, Charles P	Owl Cr.	Springs	9-26-92	9-26-92	110
1817	~~2013~~	Arthur, W. W.	Unnamed	Spgs	3-21-17	3-21-17	All
	~~2016~~	Bauman, Casper	"	"	12-9-07	12-9-07	All
1912	~~2104~~	Hibbard Edward	"	"	1-26-00	1-27-00	80

Township 12 Range 9E County Park

Parcel Number	Name of Owner	Stream	Address	App	Filed	MI
3 ~~2185~~	Hubbard, Edward	Unnamed Spring		1-26-00	1-27-00	80
~~2113~~	Hunter, Eva M.	"	"	11-24-08	11-24-08	100
~~2157~~	Miller, John	"	"	5-26-00	5-26-00	100
~~2159~~	Mitchell, Lillie	"	"	5-18-07	9-7-11	160
~~2169~~	Roup, Harry	"	"	12-7-14	12-8-14	40
~~2190~~	Rufler, George R.	"	"	7-15-15	7-15-15	40
~~2144~~	Sanford, G. H. & Matilda	"	"	7-13-01	7-15-01	300
~~2233~~	Vokes, Eva	"	"	8-23-11	8-23-11	160

796-Undivided 2/3 Sec 3-4-5

T. 1S—R. 9E

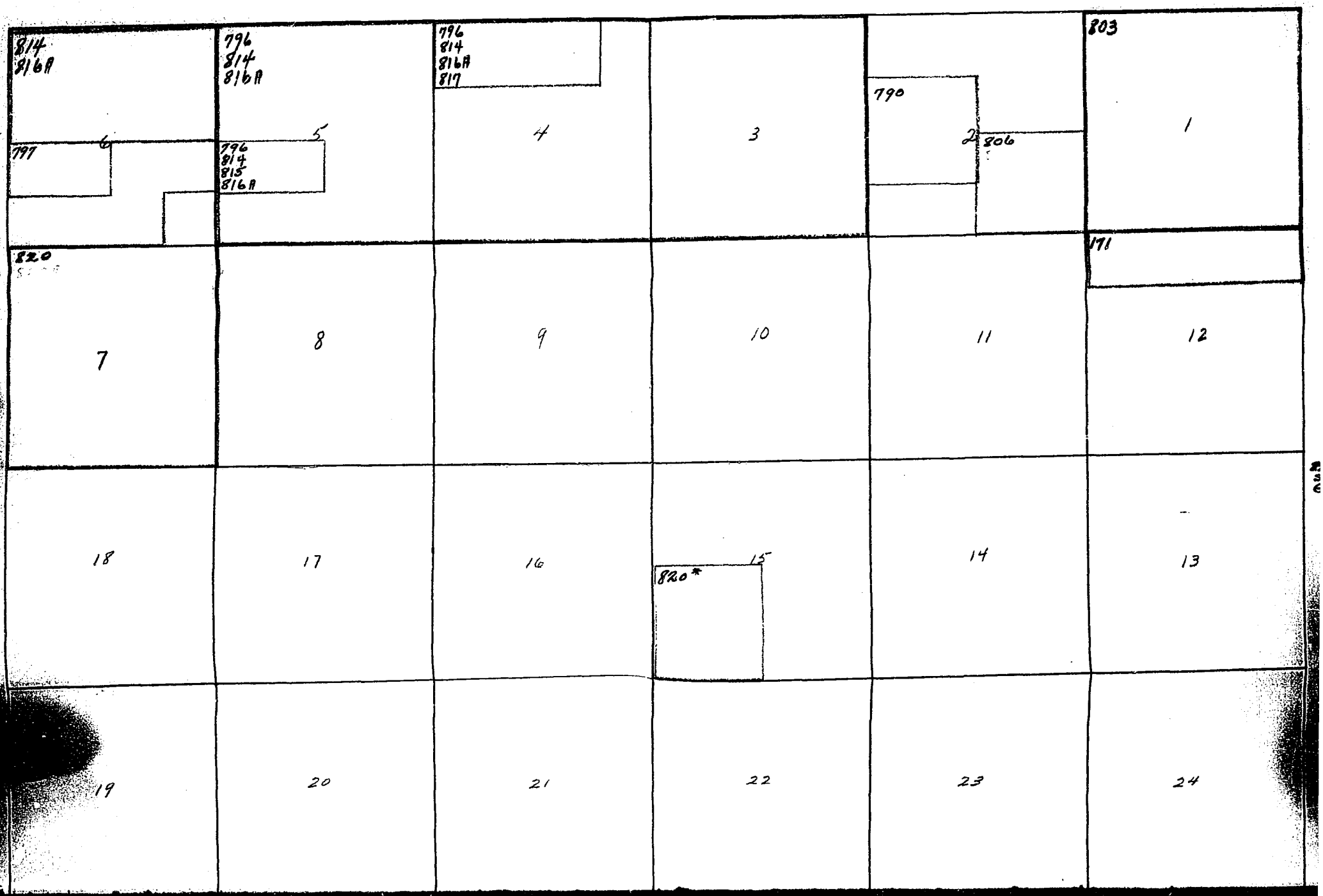

FORM F-1 - GAZETTE 1665-2M-1-47

Farm Checked

By Bob Stahl

Area Livingston

Date August 23, 1951

STATE OF MONTANA

STATE ENGINEER'S OFFICE

WATER RESOURCES SURVEY

Code No. 34-4A-5A-6A-9A

County Park

T. 1S R. 10E Sec.

Photo No. [illegible]

Legal Land Owner [illegible] Address [illegible]

Operator Address

Water is delivered by:

Federal Project Pres. Pot.

Ditch Company Pres. Pot.

Irrigation District Pres. Pot.

Private System Pres. Pot.

Totals

Flood Pump Reservoir Gravity ✓

Size and Capacity, Pump, etc.

Original Appropriator, Company App. No.

Original Appropriator, Private App. No.

Is the system an extension of another system? Yes No ✓

Is all land irrigated from one system? Yes No ✓

(If No, show break down on map)

Source of Water So., No, + Middle Fks. Willow Cr.

Acres Irrigated 1951

Potential Acres Seeped

Explain

Condition of System Good

Adequate Supply Yes ✓ No ✓

Explain Except later in irr. season

Topography Creek bottom + bench, Rolling

Information From ~~Henry Yoppe~~

Remarks

(over)

Decreed

ok	[illegible]	[illegible]	[illegible]	[illegible]	6-1-98	3-3-11	110
ok	[illegible]	[illegible]	[illegible]	[illegible]	[illegible]	[illegible]	50
813	John T. Smith	Middle Fk Willow Cr.			6-1-95 Sept. 1, 00 Aug. 1, 01		50 100 100
817	[illegible]	[illegible]	[illegible]	[illegible]	[illegible]	[illegible]	125
808	Betsy North	"	"	"	5-10-01	3-3-11	50

(1) Yoppe Ditch
Decree 814 covers this ditch. Ditch heads 150 yds west of Section line between 4 + 5, T.15-R.98 on North bank of Willow Creek (So. Fk.) + Middle Fk Irr. land in Sec. 4.

(2) Yoppe Ditch
Decree 813 covers this ditch. Ditch heads in NW 1/4 SE 1/4 of Sec. 1, T15-98 and runs east into Sec. 5 & 6 T15-98. Ditch takes out on north bank of Middle Fk. Willow Cr.

(3) Owns D-815 but no trace of ditch.

(4) Owns D-817 but no trace of Ditch.

FORM D-1—REPORTER PRTG.—1M 7-50—22122 **STATE OF MONTANA**

STATE ENGINEER'S OFFICE

WATER RESOURCES SURVEY

Township 1 S Range 9 E County Park

814 A 814 815 6	A 814 815 5	814 817 A 814 814 813 4	A 808 3 814 815	2	1
7	8	814 815 A 9	10	11	12
18	17	16	15	14	13
19	20	21	22	23	24
30	29	28	27	26	25
31	32	33	34	35	36

Heavy dotted ow-op

Township 1 S Range 9 E

22

Form WR-B
Reporter 20168 2M 12-49

Twp._____Rge._____
Twp._____Rge._____
Twp._____Rge._____

STATE OF MONTANA

State Engineer's Office

WATER RESOURCES SURVEY

FARM MAP

County_____
Code No._____

Name of Land Owner.....Address.....
Name of Operator.....Address.....
Legal Description.....

☐ Irrigated Land ☐ Non-Irrigated Land ☐ Potential Land Under Existing Facilities

North

✓Code No. 5H, 6A System. Yappe Ditches Source of Water Middle Fk. Willow Cr.
Basin Shields River Present 47.0 Potential 13.0 Maximum 60.0 R ✓ F P G ✓ S
✓ Code No. 4A System. Yappe Ditch Source of Water Middle Fk. and Sou. Fk. Willow Cr.
Basin Shields River Present 36.0 Potential 0 Maximum 36.0 R ✓ F P G ✓ S
✓ Code No. 5A System. Yappe Waste Ditch Source of Water Middle Fk. Willow Cr.
Basin Shields River Present 8.0 Potential 0 Maximum 8.0 R ✓ F P G ✓ S
Code No. System Source of Water
Basin Present Potential Maximum R F P G S

If under Ditch Company, Irrigation District, or Government Project, state the number of shares or inches, acre feet, as the case may be in said system.....

NOTE: R—Denotes Regular Irrigation. F—Flood Irrigation. P—Water diverted by means of pumping. G—Water diverted by gravity. S—Stored Water.

Information from R. G. Stark Date 11/8/51

FORM F-1 - GAZETTE 1665-2M-1-47

Farm Checked

By J. E. Coon

Area Sherry Creek

Date July 27, 1951

STATE OF MONTANA

STATE ENGINEER'S OFFICE

WATER RESOURCES SURVEY

Code No. 22A-23A-25A

County Park

T. 1 S R. 9E Sec.

Photo No. MA-14A-93

Legal Land Owner David David Address Shields Route

Operator None Address

Water is delivered by:

Federal Project Pres. Pot.

Ditch Company Pres. Pot.

Irrigation District Pres. Pot.

Private System 3 Ditches Pres. Pot.

Totals

Flood Pump Reservoir Gravity ✓

Size and Capacity, Pump, etc.

Original Appropriator, Company App. No. D-268

Original Appropriator, Private App. No. ADD-1818 Stock Water

Is the system an extension of another system? Yes No

Is all land irrigated from one system? Yes No

(If No, show break down on map)

Source of Water Fourr Creek

Acres Irrigated 19

Potential Acres Seeped

Explain

Condition of System Run down, not in use for many yrs.

Adequate Supply Yes No ✓

Explain Creek gets too low to supply any right except the first on the Creek

Topography Valley Slope

Information From Field survey

Remarks

	Decreed					
DK 268	A.N. Sherman & Thomas Duum	Ferry Creek	- - 95	5-26-05		94 MI
superceded 275	A.N. Sherman	"	"	2-3-00	2-27-00	93.75
	APP.					
DK 1818	Arthur, W.L.	unnamed springs	3-21-17	3-21-17		ALL

FORM D-1—REPORTER PRTG.—IN 7-50—22122 STATE OF MONTANA

STATE ENGINEER'S OFFICE

WATER RESOURCES SURVEY

Township 1S Range 9E County Park

6	5	4	3	2	1
7	8	9	10	11	12
18	17	16	15	14	13
19	20	21	A 22 1818	A 23	24
30	29	28	27	26	268 275 A 25
31	32	33	34	35	36

David David ow-op

Township 1S Range 9E

22

Form WR-B
Reporter 20168 2M 12-49

Twp. 1S Rge. 9E
Twp. Rge.
Twp. Rge.

STATE OF MONTANA

State Engineer's Office

WATER RESOURCES SURVEY

FARM MAP

County Park
Code No. 22A, 23A, 25A

Name of Land Owner David David Address Livingston
Name of Operator Same Address
Legal Description

☐ Irrigated Land ☐ Non-Irrigated Land ☐ Potential Land Under Existing Facilities

North

Code No. 25A System David Ditches Source of Water Ferry Creek
Basin Yellowstone River Present 0 Potential 60 Maximum 60 R ✓ F P G ✓ S
Code No. System Source of Water
Basin Present Potential Maximum R F P G S
Code No. System Source of Water
Basin Present Potential Maximum R F P G S
Code No. System Source of Water
Basin Present Potential Maximum R F P G S

If under Ditch Company, Irrigation District, or Government Project, state the number of shares or inches, acre feet, as the case may be in said system

NOTE: R—Denotes Regular Irrigation. F—Flood Irrigation. P—Water diverted by means of pumping. G—Water diverted by gravity. S—Stored Water.

Information from J. E. Crook Date Jan. 18, 1952

FORM F-1 - GAZETTE 1663-2M-1-47

Farm Checked

By J.E. Cook

Area Dry Creek

Date June 28, 1951

STATE OF MONTANA

STATE ENGINEER'S OFFICE

WATER RESOURCES SURVEY

Code No. 26B-27A

County Park

T. 1S R. 9E Sec. 26-27

Photo No. MA-14A-93

Legal Land Owner Flora G. David Address Shields Route

Operator David David Address " "

Water is delivered by:

Federal Project ____ Pres. ____ Pot. ____

Ditch Company ____ Pres. ____ Pot. ____

Irrigation District ____ Pres. ____ Pot. ____

Private System ____ Pres. ____ Pot. ____

____ Totals ____ ____

Flood ____ Pump ____ Reservoir ____ Gravity ____

Size and Capacity, Pump, etc. ____

Original Appropriator, Company ____ App. No. None

Original Appropriator, Private ____ App. No. ____

Is the system an extension of another system? Yes ____ No ____

Is all land irrigated from one system? Yes ____ No ____

(If No, show break down on map)

No irr.

Source of Water ____

Acres Irrigated 19____ ____

Potential Acres ____ Seeped ____

Explain ____

Condition of System ____

Adequate Supply — Yes ____ No. ✓

Explain ____

Topography ____

Information From Field Survey

Remarks No. irrig. No ditches

Mrigs. Fl. ditch diverted from Dry Creek in S½ S½ sec 27.

X 753	Yellowstone Valley L&I Ferry Cr. 4-14-10 5-4-10	200 M.I.
X 754	" " " " " "	" "

FORM D-1—REPORTER PRTG.—1M 7-50—22122 **STATE OF MONTANA**

STATE ENGINEER'S OFFICE

WATER RESOURCES SURVEY

Township 1 S Range 9 E County Park

6	5	4	3	2	1
7	8	9	10	11	12
18	17	16	15	14	13
19	20	21	22	23	24
30	29	28	A 27	B 753 754 26	25
31	32	33	34	35	36

Flora G. David ow David David op

Township 1 S Range 9 E

(22)

FORM F-1 - GAZETTE 1668-2M-1-47

Farm Checked

By Bob Stahl

Area Gravino

Date July 17, 1951

STATE OF MONTANA

STATE ENGINEER'S OFFICE

WATER RESOURCES SURVEY

Code No. 17A 5B-6C-7A-8B-18A

County Park

T. 1S R. 9E Sec.

Photo No. MA-38A - 87+86

Legal Land Owner Thomas Doyle Address

Operator J. M. Tuttle Address

Water is delivered by:

Federal Project Pres. Pot.

Ditch Company Pres. Pot.

Irrigation District Pres. Pot.

Private System Pres. Pot.

Totals

Flood Pump Reservoir Gravity ✓

Size and Capacity, Pump, etc.

Original Appropriator, Company App. No.

Original Appropriator, Private App. No.

Is the system an extension of another system? Yes No ✓

Is all land irrigated from one system? Yes ✓ No

(If No, show break down on map)

Source of Water So. Fk. Willow Creek

Acres Irrigated 19 51

Potential Acres Seeped

Explain

Condition of System Good

Adequate Supply Yes ✓ No ✓

Explain Except in dry Season

Topography Creek bottom

Information From J. M. Tuttle + Field Survey

Remarks

(over)

	Decreed				
ok 820	Geo. Taylor	So. Fk Willow Cr.	6-1-95	3-3-11	25 MI
	~~" " Middle Fk No. Fk~~	~~" "~~	~~6-30-95~~	~~"~~	~~80 "~~
	This belongs to Meigs ditch in Sec. 6. T. 1S-R9E				
	APP				
2106	Smith John T.	Willow Cr	12-30-09	1-14-10	125 MI
~~2108~~	~~Taylor, Ann B.~~	" "	~~12-6-06~~	~~12-6-06~~	~~80 "~~

① Doyle Ditches
Decree 820 covers this ditch. Ditch heads near Doyle Ranch in SW1/4 NW1/4 of Sec. 7, T. 15-9E. Irr. land in Sec. 7 and has pot. in Sec. 5 + 6.

②

FORM D-1—REPORTER PRTG.—1M 7-50—22122 **STATE OF MONTANA**

STATE ENGINEER'S OFFICE

WATER RESOURCES SURVEY

Township 1S Range 9E County Park

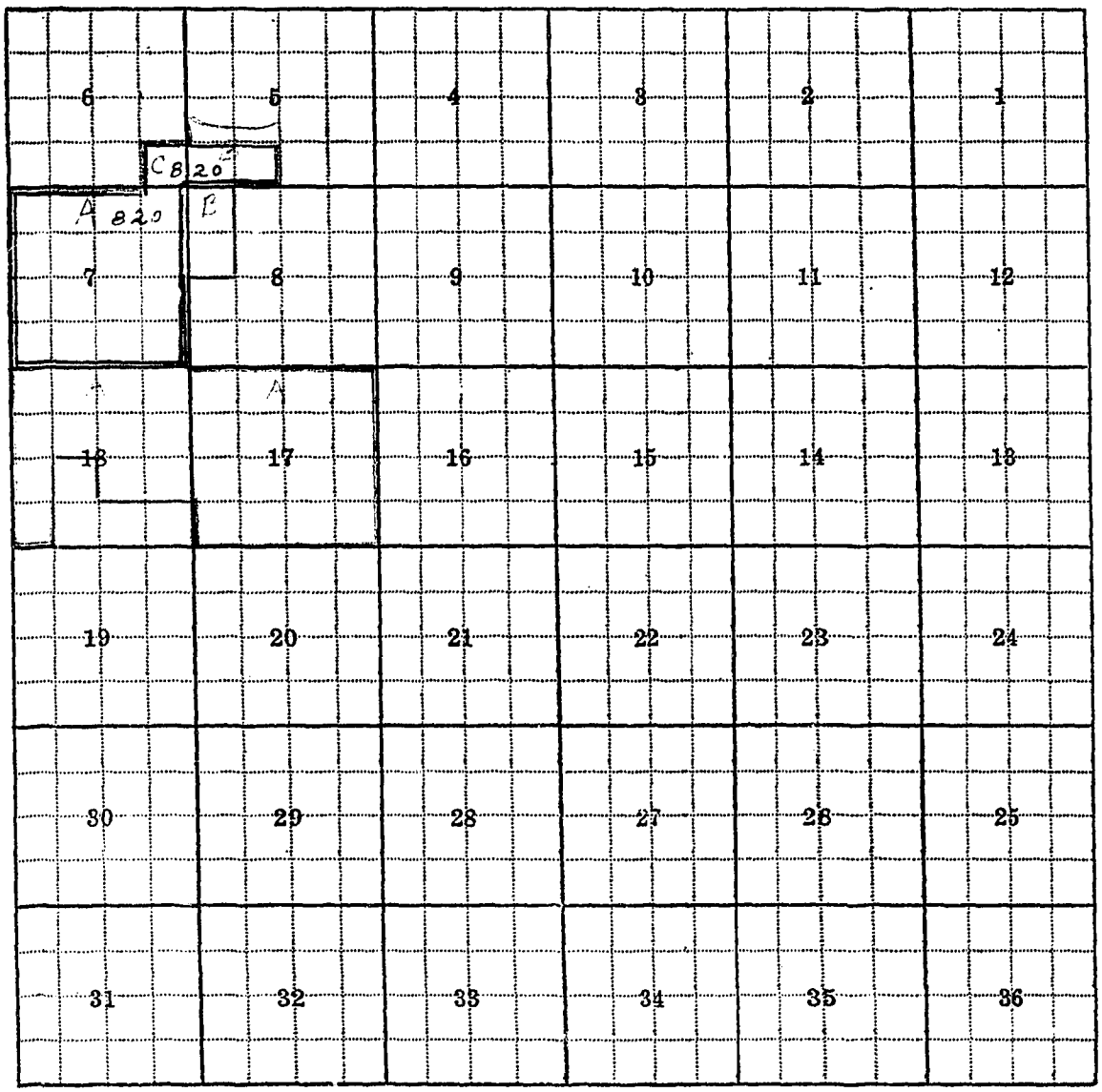

Thomas Doyle ow J. M. Tuttle op

Township 1S Range 9E

22

Form WR-B
Reporter 20168 2M 12-49

Twp._____ Rge._____
Twp._____ Rge._____
Twp._____ Rge._____

STATE OF MONTANA

State Engineer's Office

WATER RESOURCES SURVEY

FARM MAP

County_____
Code No._____

Name of Land Owner.....Address.....
Name of Operator.....Address.....
Legal Description.....

☐ Irrigated Land ☐ Non-Irrigated Land ☐ Potential Land Under Existing Facilities

North

Code No. 5B, 6C, 7A System Doyle Ditches Source of Water So. Fk. Willow Cr.
Basin Shields River Present 17.0 Potential 23.0 Maximum 40.0 R. ✓ F. ... P. ... G. ... S. ✓

Code No. ... System ... Source of Water ...
Basin ... Present ... Potential ... Maximum ... R. ... F. ... P. ... G. ... S. ...

Code No. ... System ... Source of Water ...
Basin ... Present ... Potential ... Maximum ... R. ... F. ... P. ... G. ... S. ...

Code No. ... System ... Source of Water ...
Basin ... Present ... Potential ... Maximum ... R. ... F. ... P. ... G. ... S. ...

If under Ditch Company, Irrigation District, or Government Project, state the number of shares or inches, acre feet, as the case may be in said system.....

NOTE: R—Denotes Regular Irrigation. F—Flood Irrigation. P—Water diverted by means of pumping. G—Water diverted by gravity. S—Stored Water.

Information from R. G. Stahl Date 11/8/51

FORM F-1 - GAZETTE 1865-2M-1-47

Farm Checked

By J.E. Cook

Area Dry Creek

Date June 26, 1951

STATE OF MONTANA

STATE ENGINEER'S OFFICE

WATER RESOURCES SURVEY

Code No. 22E - 34B

County [illegible]

T. [illegible] R. 9E Sec. [illegible]

Photo No. [illegible]

Legal Land Owner _____ Address _____

Operator _____ Address [illegible]

Water is delivered by:

Federal Project _____ Pres. _____ Pot. _____

Ditch Company _____ Pres. _____ Pot. _____

Irrigation District _____ Pres. _____ Pot. _____

Private System _____ Pres. _____ Pot. _____

_____ Totals _____ _____

Flood _____ Pump _____ Reservoir _____ Gravity _____

Size and Capacity, Pump, etc. _____

Original Appropriator, Company _____ App. No. _____

Original Appropriator, Private NO _____ App. No. _____

Is the system an extension of another system? Yes _____ No _____

Is all land irrigated from one system? Yes _____ No _____

(If No, show break down on map)

Source of Water _____

Acres Irrigated 19____ _____

Potential Acres _____ Seeped _____

Explain _____

Condition of System _____

Adequate Supply — Yes _____ No _____

Explain _____

Topography _____

Information From James Dunn & Field Survey

Remarks Very Small amount of Meigs Flood ditches on E side of this place

Also in T2S - R9E

APP.

No Ditch	[illegible]	[illegible]	6-20-04 6-20-04	200 MI

FORM D-1— WESTERN LITHO, BILLINGS

STATE OF MONTANA

STATE ENGINEER'S OFFICE

WATER RESOURCES SURVEY

Township _____ Range _____ County _____

6	5	4	3	2	1
7	8	9	10	11	12
18	17	16	15	14	13
19	20	21	22	23	24
30	29	28	27	26	25
31	32	33 A	34 B 559	35	36

[illegible]

FORM F-1 · GAZETTE 1948-2M-1-47

Farm Checked

By J. E. Cook

Area Livingston

Date July 17, 1951

STATE OF MONTANA

STATE ENGINEER'S OFFICE

WATER RESOURCES SURVEY

Code No. 15A-20A-21A-28A

County Park

T. 1S R. 9E Sec.

Photo No. MA-38A-86

Legal Land Owner Taylor McNiven Address Shields Route

Operator Address

Water is delivered by:

Federal Project Pres. Pot.

Ditch Company Pres. Pot.

Irrigation District Pres. Pot.

Private System Pres. Pot.

Totals

Flood Pump Reservoir Gravity

Size and Capacity, Pump, etc.

Original Appropriator, Company App. No.

Original Appropriator, Private App. No.

Is the system an extension of another system? Yes No

Is all land irrigated from one system? Yes No

(If No, show break down on map)

Source of Water

Acres Irrigated 19

Potential Acres Seeped

Explain

Condition of System

Adequate Supply Yes No

Explain

Topography

Information From

Remarks No trace of ditches
No irrigation

APP.

1798	Wilson, S.S.	Unnamed Cr.	7-31-00	8-1-00	100 MI
744	Dana, Roland B.	Ferry Cr.	11-24-08	11-24-08	160 MI

FORM D-1—REPORTER PRTG.—1M 7-50—22122 **STATE OF MONTANA**

STATE ENGINEER'S OFFICE

WATER RESOURCES SURVEY

Township 1 S Range 9 E County Park

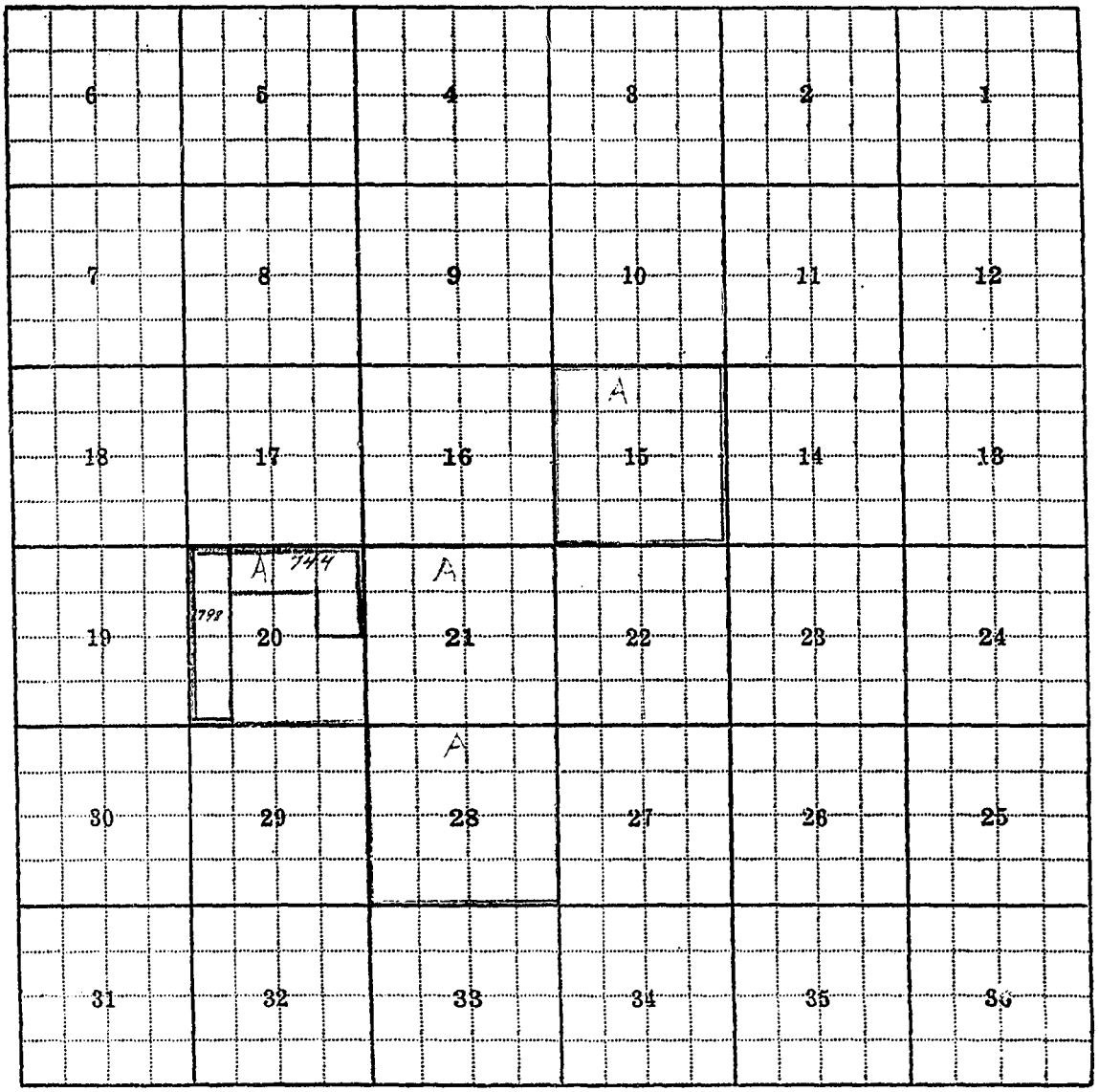

Taylor McNiven ovr-op

Township 1 S Range 9 E

22

FORM F-1 - GAZETTE 1665-2M-1-47

Farm Checked

STATE OF MONTANA

STATE ENGINEER'S OFFICE

WATER RESOURCES SURVEY

Code No. 19A - 26A - 34A - 35A

By J.E. Cook & Bob Stahl

County Park

Area Ferry Cr.-Dry Creek

T. 1S R. 3E Sec.

Date Aug. 22, 1951

Photo No.

Legal Land Owner Address

Operator Address

Water is delivered by:

Federal Project Pres. Pot.

Ditch Company Pres. Pot.

Irrigation District Pres. Pot.

Private System ✓ Pres. Pot.

Totals

Flood Pump Reservoir Gravity

Size and Capacity, Pump, etc.

Original Appropriator, Company App. No. D-797 D-848 — no ditch found Stock Water

Original Appropriator, Private App. No. 1912 1913 1965 1967

Is the system an extension of another system? Yes No

Is all land irrigated from one system? Yes No

(If No, show break down on map)

Source of Water Middle Fork [illegible] Creek, Dry Cr. & Trib.

Acres Irrigated 1951, 0

Potential Acres Seeped

Explain

Condition of System Run down, not in use, Some ditches obliterated

Adequate Supply — Yes No ✓

Explain Creek goes very low in Summer

Topography

Information From Field Survey

Remarks

Decreed

D-820	Geo. Taylor	Middle Fk Willow Cr. 6-30-93	3-3-11	80
797	Freemont Jerrett	Middle fk Willow Cr. 7-4-00 – 3-3-11	50	MT
X 814	John T. & Kirk Smith	So. fk. Willow Cr. 6-1-90 – 3-3-11	110	" ?
X 815	" " "	Middle fk Willow Cr. 6-1-95 – " " "	50	" ?
O.K. 848	Samuel T. Ellison	(see Ferry Cr. Decree) changes this ↓ 2 sources in Sec 19 T8-R[illegible] – [illegible]-26-05	[illegible]	?
Sec [illegible] 1903	Hibbard, [illegible]	Unnamed Springs	12-6-00	1-27-09	80
1905	[illegible] John	" "	5-26-00	5-26-00	100
1907	Middle [illegible]	" "	5-18-07	[illegible]	160

Willow Creek

(1) Meigs Ditch diverts at S line Sec 6 runs E across Sec 5 [illegible] line. The Ditch is not in use at present

Ferry Creek

(2) [illegible] Ditch diverts in the NE Corner Sec 26 and there is a small amount of land potential under it in sec 26 [illegible] Meigs has no water out of Ferry Creek

Dry Creek

(3) Trace of Meigs Flood ditch diverting near S. line Sec 27 and running S. into Sec 34. Ditch is not in use

(4) Trace of old [illegible] ditch east of Dry Coulee trib to Dry Cr., diverts near center of Sec 34, runs SE nearly obliterated

(5) Trace of old ditch diverting on N bank Dry Cr. in S½ SW¼ Sec 35 runs SE. Not in use for many years – no filing shown

FORM D-1—REPORTER PRTG.—1M 7-50—22122 **STATE OF MONTANA**

STATE ENGINEER'S OFFICE

WATER RESOURCES SURVEY

Township 1S Range 9E County Park

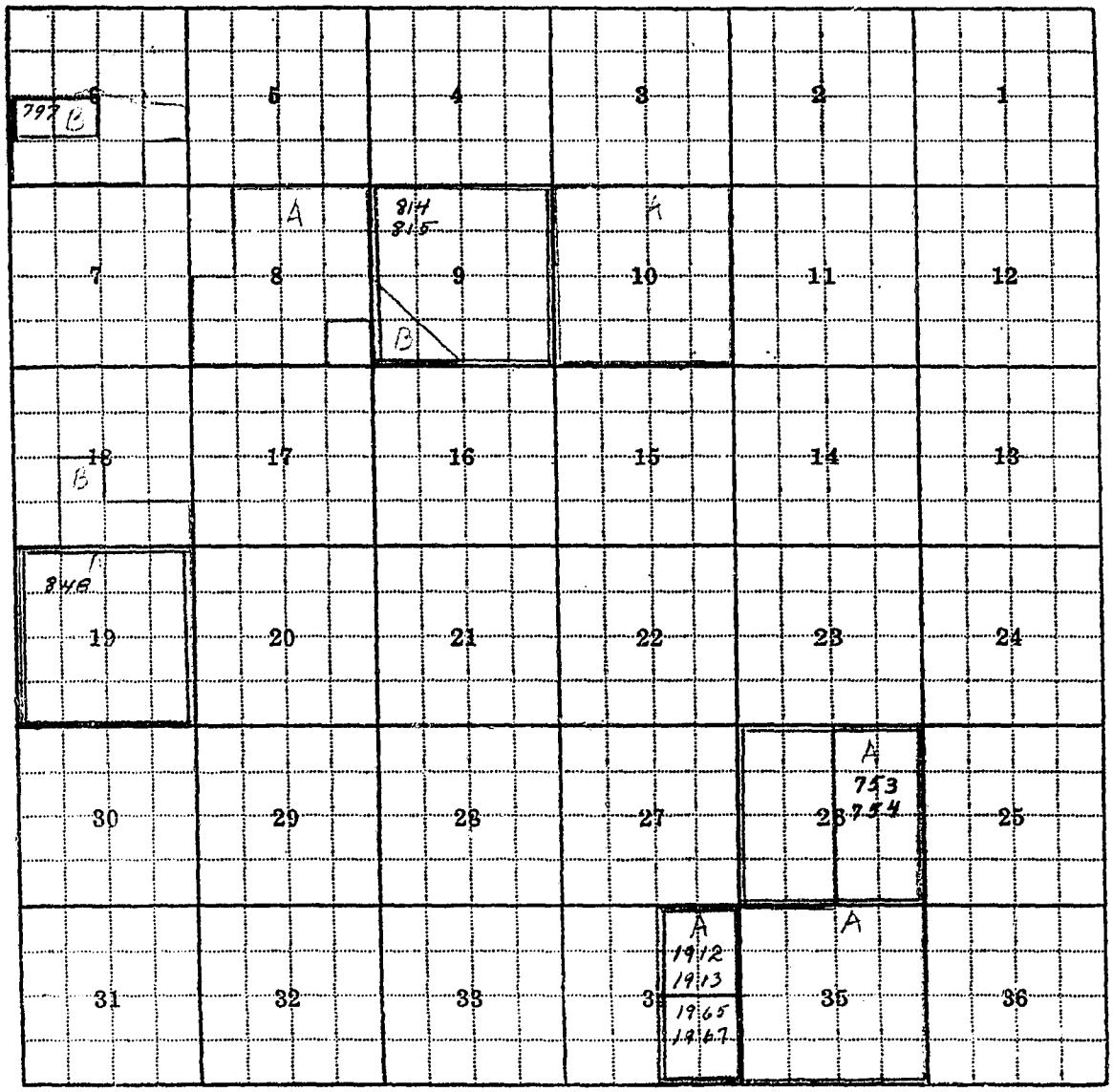

Dam Meigs on-op

Township 1S Range 9E

22

Form WR-B
Reporter 20168 2M 12-49

Twp. 1S Rge. 9E
Twp. Rge.
Twp. Rge.

STATE OF MONTANA

State Engineer's Office

WATER RESOURCES SURVEY

FARM MAP

County Park

Code No. 6B, 8A, 9B, 10A
18B, 19A, 26A, 34A, 35A

Name of Land Owner ..... Address .....
Name of Operator ..... Address .....
Legal Description .....

☐ Irrigated Land ☐ Non-Irrigated Land ☐ Potential Land Under Existing Facilities

North

Code No. 6B System Meigs Ditch (not in use) Source of Water Middle Fk. Willow Cr.
Basin Shields River Present 0 Potential 17.0 Maximum 17.0 R ✓ F P G ✓ S
Code No. 26A System DAVID DITCH Source of Water FERRY CREEK
Basin YELLOWSTONE RIVER Present 0 Potential 3 Maximum 3 R F ✓ P G ✓ S
Code No. 34A System Meigs Source of Water Dry Creek
Basin YELLOWSTONE RIVER Present 0 Potential 21 Maximum 21 R F ✓ P G ✓ S
Code No. System Source of Water
Basin Present Potential Maximum R F P G S

If under Ditch Company, Irrigation District, or Government Project, state the number of shares or inches, acre feet, as the case may be in said system .....

NOTE: R—Denotes Regular Irrigation. F—Flood Irrigation. P—Water diverted by means of pumping. G—Water diverted by gravity. S—Stored Water.

Information from R. H. Stahl & J. E. Cook Date 11/8/51 ; 1-18-52

FORM F-1 - GAZETTE 1665-2M-1-47

Farm Checked

By J.E. Cook

Area Fleishman Cr.

Date June 26, 1951

STATE OF MONTANA

STATE ENGINEER'S OFFICE

WATER RESOURCES SURVEY

Code No. 29A-30A-31A-32A

County Park

T. 1 S R. 9 E Sec. 29, 30, 31, 32

Photo No. MA-38A-86 ~~MA-38A-85~~

Legal Land Owner John Milesnick et al Address

Operator Address

Water is delivered by:

Federal Project Pres. Pot.

Ditch Company Pres. Pot.

Irrigation District Pres. Pot.

Private System Pres. Pot.

Totals

Flood Pump Reservoir Gravity

Size and Capacity, Pump, etc.

Original Appropriator, Company App. No. 2003

Original Appropriator, Private App. No.

Is the system an extension of another system? Yes No

Is all land irrigated from one system? Yes No

(If No, show break down on map)

No irrigation

Source of Water

Acres Irrigated 19, ,

Potential Acres Seeped

Explain

Condition of System

Adequate Supply Yes No

Explain

Topography

Information From Field Survey Mrs. Reber

Remarks App. probably for stock water

2003	Sanford, G.H. + Matilda Unnamed Spring 1-26-00 1-27-00	80 NE

FORM D-1—REPORTER PRTG.—1M 7-50—22122 STATE OF MONTANA

STATE ENGINEER'S OFFICE

WATER RESOURCES SURVEY

Township 1S Range 9E County Park

6	5	4	3	2	1
7	8	9	10	11	12
18	17	16	15	14	13
19	20	21	22	23	24
2003 A 30	A 29	28	27	26	25
A 31	A 32	33	34	35	36

John Milewicke et al ow-

Township 1S Range 9E

(22)

FORM F-1 - GAZETTE 1695-2M-1-47

Farm Checked

By J.E. Cook

Area Crazy Head Cr

Date Aug 22, 1951

STATE OF MONTANA

STATE ENGINEER'S OFFICE

WATER RESOURCES SURVEY

Code No. 14B

County Park

T. 1S R. 9E Sec. 14

Photo No. MA-38A-86

Legal Land Owner Russell Perry Address Livingston

Operator Address

Water is delivered by:

Federal Project Pres. Pot.

Ditch Company Pres. Pot.

Irrigation District Pres. Pot.

Private System ✓ 3 ditches, 1 in use Pres. Pot.

Totals

Flood ✓ Pump Reservoir Gravity

Size and Capacity, Pump, etc.

Original Appropriator, Company App. No. App 2044

Original Appropriator, Private App. No.

Is the system an extension of another system? Yes No

Is all land irrigated from one system? Yes No

(If No, show break down on map)

Source of Water Trib. to Crazy Head Creek

Acres Irrigated 19

Potential Acres Seeped

Explain

Condition of System Ditch in use, ok, others nearly oblit.

Adequate Supply Yes No ✓

Explain depends partly on Springrunoff & rains

Topography Valley Slope

Information From Field Survey

Remarks

	APP.				
AK 2044	Uokes, Eva	unnamed springs	8-23-11	8-23-11	160 MI

FORM D-1—REPORTER PRTG.—1M 7-50—22122 STATE OF MONTANA

STATE ENGINEER'S OFFICE

WATER RESOURCES SURVEY

Township 15 Range 9 E County Park

6	5	4	3	2	1
7	8	9	10	11	12
18	17	16	15	14 B2044	13
19	20	21	22	23	24
30	29	28	27	26	25
	32	33	34	35	36

Russell Perry SW-00

Township 15 Range 9 E

22

Form WR-E
Reporter 20168 2M 12-49

Twp.____ Rge.____
Twp. 15 Rge. 9E
Twp.____ Rge.____

STATE OF MONTANA

State Engineer's Office

WATER RESOURCES SURVEY

FARM MAP

County Park
Code No. 14B

Name of Land Owner Russel Perry Address Livingston
Name of Operator ____ Address ____
Legal Description ____

☐ Irrigated Land ☐ Non-Irrigated Land ☐ Potential Land Under Existing Facilities

North

Code No. 14B System Perry Ditch Source of Water Crazy Head Cr. (Branch of)
Basin Shields River Present 4 Potential 0 Maximum 4 R__ F ✓ P__ G ✓ S__

Code No. ____ System ____ Source of Water ____
Basin ____ Present ____ Potential ____ Maximum ____ R__ F__ P__ G__ S__

Code No. ____ System ____ Source of Water ____
Basin ____ Present ____ Potential ____ Maximum ____ R__ F__ P__ G__ S__

Code No. ____ System ____ Source of Water ____
Basin ____ Present ____ Potential ____ Maximum ____ R__ F__ P__ G__ S__

If under Ditch Company, Irrigation District, or Government Project, state the number of shares or inches, acre feet, as the case may be in said system ____

NOTE: R—Denotes Regular Irrigation. F—Flood Irrigation. P—Water diverted by means of pumping. G—Water diverted by gravity. S—Stored Water.

Information from J. E. Clark Date Jan. 18, 1952

FORM F-1 - GAZETTE 1648-2M-1-47

Farm Checked

By Bob Stahl

Area Chad Korn

Date June 15, 1951

STATE OF MONTANA

STATE ENGINEER'S OFFICE

WATER RESOURCES SURVEY

Code No. 1A - 2A

County Park

T. 1S R. 9E Sec. 2-1

Photo No. MA-11A-65 - Sec. 1 ~~MA-38A-87~~ - " 2

Legal Land Owner Bennett H. Stein Address Shields Route

Operator Kenneth Moreney Address

Water is delivered by:

Federal Project Pres. Pot.

Ditch Company Pres. Pot.

Irrigation District Pres. Pot.

Private System Pres. Pot.

Totals

Flood Pump Reservoir Gravity ✓

Size and Capacity, Pump, etc.

Original Appropriator, Company App. No.

Original Appropriator, Private App. No.

Is the system an extension of another system? Yes No ✓

Is all land irrigated from one system? Yes ✓ No

(If No, show break down on map)

Source of Water Willow Creek

Acres Irrigated 1951

Potential Acres Seeped

Explain

Condition of System Good

Adequate Supply — Yes ✓ No ✓

Explain Except in later part of Season

Topography Rolling bench

Information From Kenneth Moreney & Field Survey

Remarks

(over)

ok 803	Susan B. Kirk	Willow Creek	4-29-91 — 3-3-11	50 M.I.
~~814~~	~~John T. & Kirk Smith So. Fk. Willow Cr.~~		~~6-1-90 — " " "~~	~~110 "~~
~~815~~	~~" " " Middle Cr.~~		~~6-1-95 — " "~~	~~50 "~~
~~? 786~~	~~Susan B. Kirk~~	~~Willow Creek~~	~~4-29-91 — 2-5-06~~	~~50 " ?~~
ok 790	Kate Cole - Wm. E. of Mary A. Cole			
		No. Fk. Willow Cr.	7-4-00 — 3-3-11	50 "

① Stein Ditch
Decree 803 covers this ditch. ditch heads in almost center of NE¼ of sec. 2, T.1S-9E on south bank of Stream. Its land in Sec. 1, T1S-R9E and sec. 6, T1S-R10E

② No trace of ditch for decree 790 but owns this right.

FORM D-1—REPORTER PRTG.—1M 7-50—22122 **STATE OF MONTANA**

STATE ENGINEER'S OFFICE

WATER RESOURCES SURVEY

Township 1S Range 9E County Park

6	5	4	3	790 2 1661 A	1 80P 81Y 815 803 A
7	8	9	10	11	12
18	17	16	15	14	13
19	20	21	22	23	24
30	29	28	27	26	25
31	32	33	34	35	36

Bennett H. Stone ow-sp

Township 1S Range 9E

(22)

Form WR-B
Reporter 20168 2M 12-49

Twp._____Rge._____
Twp._____Rge._____
Twp._____Rge._____

STATE OF MONTANA

State Engineer's Office

WATER RESOURCES SURVEY

FARM MAP

County_____
Code No._____

Name of Land Owner.....Address.....
Name of Operator.....Address.....
Legal Description.....

☐ Irrigated Land ☐ Non-Irrigated Land ☐ Potential Land Under Existing Facilities

North

Code No. 1A System Stein Ditch Source of Water Willow Cr.
Basin Shields River Present 30.0 Potential 0 Maximum 30.0 R ✓ F__ P__ G ✓ S__

Code No.____ System____ Source of Water____
Basin____ Present____ Potential____ Maximum____ R__ F__ P__ G__ S__

Code No.____ System____ Source of Water____
Basin____ Present____ Potential____ Maximum____ R__ F__ P__ G__ S__

Code No.____ System____ Source of Water____
Basin____ Present____ Potential____ Maximum____ R__ F__ P__ G__ S__

If under Ditch Company, Irrigation District, or Government Project, state the number of shares or inches, acre feet, as the case may be in said system.....

NOTE: R—Denotes Regular Irrigation. F—Flood Irrigation. P—Water diverted by means of pumping. G—Water diverted by gravity. S—Stored Water.

Information from R. G. Stahl Date 11/8/51

FORM F-1 - GAZETTE 166F-2M-1-47

Farm Checked

By J. E. Cook

Area Crazyhead Cr

Date Aug 28, 1951

STATE OF MONTANA
STATE ENGINEER'S OFFICE
WATER RESOURCES SURVEY

Code No. 11A-12B-13A-14A 24A

County Park

T. 1S R. 9E Sec.

MA-35A-86-87

Photo No. MA 11A-64

Legal Land Owner Ralph Uhl Address Shields Route

Operator Same Address

Water is delivered by:

Federal Project Pres. Pot.

Ditch Company Pres. Pot.

Irrigation District Pres. Pot.

Private System ✓ Pres. Pot.

Totals

Flood ✓ Pump Reservoir Gravity ✓

Size and Capacity, Pump, etc.

Original Appropriator, Company App. No.

Original Appropriator, Private App. No.

Is the system an extension of another system? Yes No

Is all land irrigated from one system? Yes No

(If No, show break down on map)

Source of Water Coulee tributary to Crazy Head Creek

Acres Irrigated 19 41, 0

Potential Acres Seeped

Explain

Condition of System very obliterated

Adequate Supply — Yes No ✓

Explain only small amount of water from springs in this coulee and the waters

Topography valley sides

Information From Field Survey

Remarks

APP.

429	Dana, R.B.	Crazy Head Cr.	1-18-13	1-18-13	160	MI
435	Smith, Robert C.	" " "	6-5-99	6-5-99	500	"
436	Smith, Samantha	" " "	7-23-06	7-23-06	80	"

Center Tab of Crazy Head Cr.

Q. Trace of old Ft. ditch leaving in NW Corner of sec 24 was NE [illegible] mile, not in use for many years. see [illegible] right

FORM D-1—REPORTER PRTG.—IM 7-60—22122

STATE OF MONTANA

STATE ENGINEER'S OFFICE

WATER RESOURCES SURVEY

Township 15 Range 9 E County Park

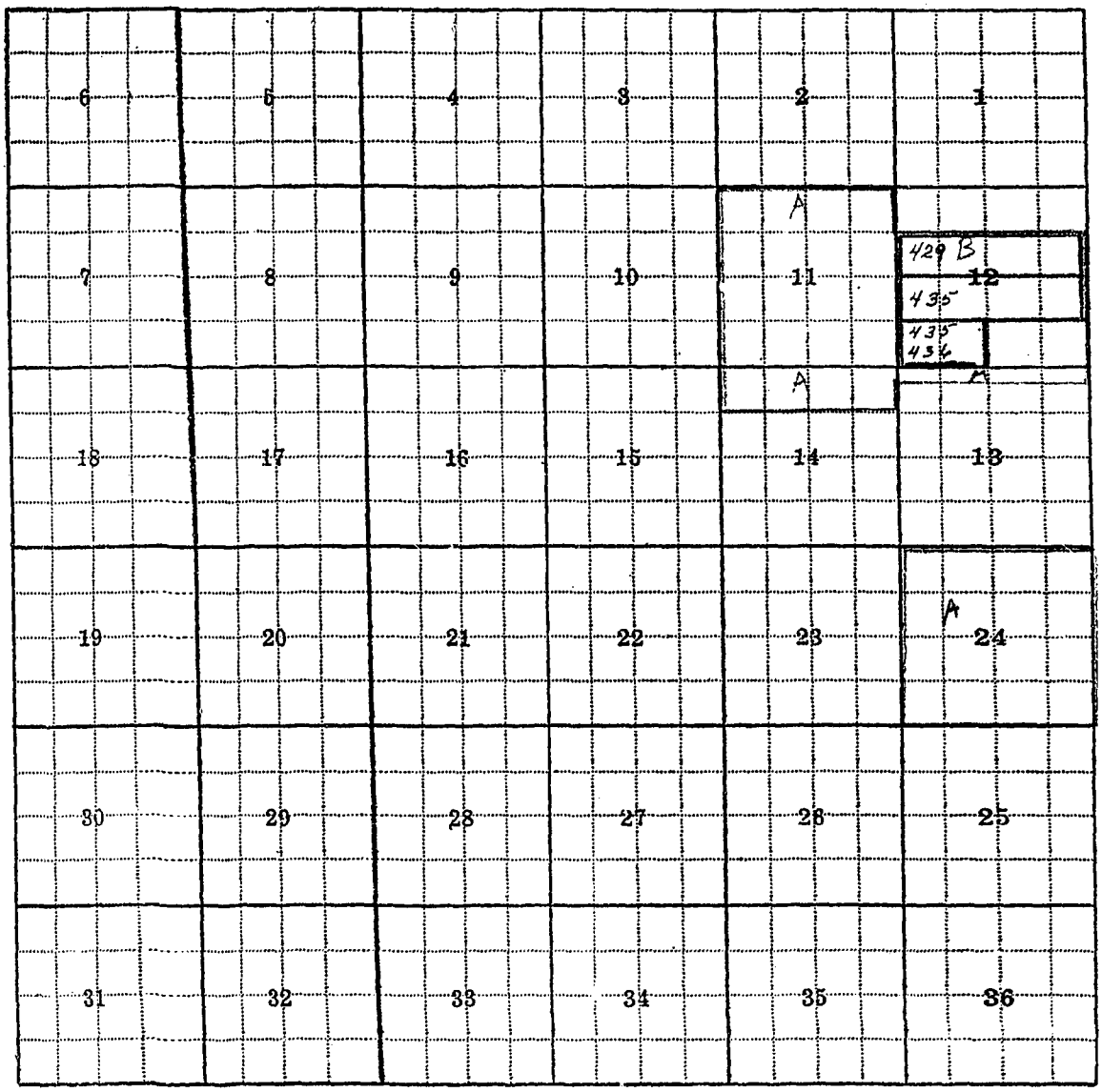

Ralph Isbel ow-op

Township 15 Range 9 E

(22)

GAZETTE 1665-2M-1-47

Farm Checked

By

Area

Date

STATE OF MONTANA

STATE ENGINEER'S OFFICE

WATER RESOURCES SURVEY

Code No. 2R - 124

County Park

T. [illegible] R. [illegible] Sec.

Photo No. MD-112-[illegible]

Legal Land Owner Address

Operator Address

Water is delivered by:

Federal Project Pres. Pot.

Ditch Company Pres. Pot.

Irrigation District Pres. Pot.

Private System Pres. Pot.

Totals

Flood Pump Reservoir Gravity

Size and Capacity, Pump, etc.

Original Appropriator, Company App. No.

Original Appropriator, Private No Ditches App. No.

Is the system an extension of another system? Yes No

Is all land irrigated from one system? Yes No

(If No, show break down on map)

Source of Water

Acres Irrigated 19

Potential Acres Seeped

Explain

Condition of System

Adequate Supply Yes No

Explain

Topography

Information From

Remarks

Decreed

X	~~Rec~~	[illegible]	[illegible]	2-3-11	30 MI
			5-2-08		
X	[illegible]	[illegible]	[illegible]	3-3-13	100 MI

FORM D-1—REPORTER PRTG.—1M 7-50—22122 STATE OF MONTANA

STATE ENGINEER'S OFFICE

WATER RESOURCES SURVEY

Township 15 Range 9E County Park

6	5	4	3	2 LB 806	1
7	8	9	10	11	12 A 171
18	17	16	15	14	13
19	20	21	22	23	24
30	29	28	27	26	25
31	32	33	34	35	36

James Vicars ow-op

Township 15 Range 9E

(22)