FORM F-1 REPORTER IM 3-49 17380

Farm Checked

By Bob Stahl

Area Clyde Park

Date Aug. 8, 1951

STATE OF MONTANA

State Engineer's Office

WATER RESOURCES SURVEY

Code No. 198

County Park

T. 2N R. 11E Sec.

Photo No. MA 38-51

Legal Land Owner Hoyem, John J. Address Clyde Park

Operator Address

Water is delivered by:

Federal Project Pres. Pot.

Ditch Company Pres. Pot.

Irrigation District Pres. Pot.

Private System Hoffman-Hoyem-Friess ditch Pres. Pot.

Totals

Flood Pump Reservoir Gravity ✓

Size and Capacity, Pump, etc.

Original Appropriator, Company App. No.

Original Appropriator, Private App. No.

Is the system an extension of another system? Yes No ✓

Is all land irrigated from one system? Yes ✓ No

(If No, show break down on map)

Source of Water Rock Creek (Franris ditch)

Acres Irrigated 1951

Potential Acres Seeped

Explain

Condition of System Good

Adequate Supply Yes ✓ No

Explain

Topography Bench land

Information From

Remarks

(over)

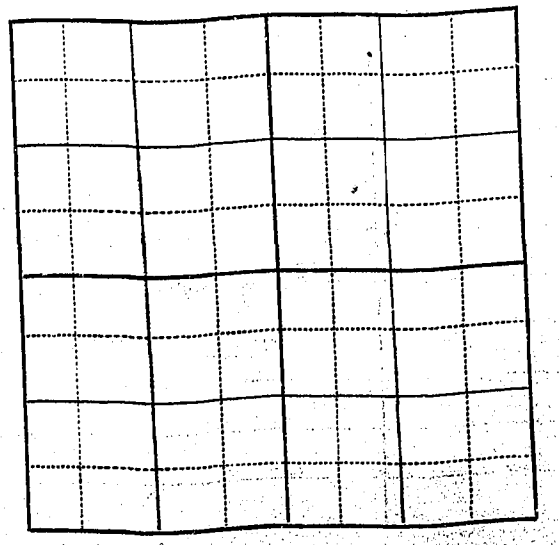

16

D-587	Frank Gibson	Rock Creek	6-26-95	3-3-11	120

① Hoffman-Hayem-Gries ditch runs thru section 19 but there is no irrigation under it. Hayem has right in ditch. Ditch heads in SW1/4 of Section 8.

FORM D-1—REPORTER PRTG.—1M 7-50—22122 STATE OF MONTANA

STATE ENGINEER'S OFFICE

WATER RESOURCES SURVEY

Township 2N Range 11E County Park

6	5	4	3	2	1
7	8	9	10	11	12
18	17	16	15	14	13
19 (583B)	20	21	22	23	24
30	29	28	27	26	25
31	32	33	34	35	36

John Hogan ow-op

Township 2 N Range 11 E

(16)

Form WR-B
Reporter 20168 2M 12-49

Twp._____ Rge._____
Twp._____ Rge._____
Twp._____ Rge._____

STATE OF MONTANA

State Engineer's Office

WATER RESOURCES SURVEY

FARM MAP

County_____
Code No._____

Name of Land Owner.....Address.....
Name of Operator.....Address.....
Legal Description.....

☐ Irrigated Land ☐ Non-Irrigated Land ☐ Potential Land Under Existing Facilities

North

Code No. 19 B System Hoffman-Heyem-Fries D. Source of Water Rock Cr.
Basin Shields River Present 0 Potential 43.0 Maximum 43.0 R ✓ F__ P__ G ✓ S__

Code No. 19 B System Hoffman-Fries D. (No right) Source of Water Little Rock Cr.
Basin Shields River Present 0 Potential 5.0 Maximum 5.0 R ✓ F__ P__ G ✓ S__

Code No.____ System____ Source of Water____
Basin____ Present____ Potential____ Maximum____ R__ F__ P__ G__ S__

Code No.____ System____ Source of Water____
Basin____ Present____ Potential____ Maximum____ R__ F__ P__ G__ S__

If under Ditch Company, Irrigation District, or Government Project, state the number of shares or inches, acre feet, as the case may be in said system.....

NOTE: R—Denotes Regular Irrigation. F—Flood Irrigation. P—Water diverted by means of pumping. G—Water diverted by gravity. S—Stored Water.

Information from R. E. Stahl Date 11/7/51

Farm Checked

FORM F-1 REPORTER 1M 3-49 17380

STATE OF MONTANA

State Engineer's Office

WATER RESOURCES SURVEY

Code No. 22B, 27B, 28A, 32B.

County Park

T. 2 N R. 11E Sec.

Photo No. MA 38-51, 38-52

By

Area Clyde Park

Date

Legal Land Owner Kirscher, Florence Address

Operator Mark + Clarence Kirscher Address Shields Rte.

Water is delivered by:

Federal Project Pres. Pot.

Ditch Company Pres. Pot.

Irrigation District Pres. Pot.

Private System Pres. Pot.

Totals

Flood Pump Reservoir Gravity

Size and Capacity, Pump, etc.

Original Appropriator, Company App. No.

Original Appropriator, Private App. No.

Is the system an extension of another system? Yes No

Is all land irrigated from one system? Yes No

(If No, show break down on map)

Source of Water Fall Creek

Acres Irrigated 19

Potential Acres Seeped

Explain

Condition of System

Adequate Supply Yes No

Explain

Topography

Information From

Remarks No Irrigation

No trace of Ditch

(16)

D-262	Chas D. Birch et al	Fall Cr.	7-20-10	10-7-12	500

FORM D-1— WESTERN LITHO, BILLINGS

STATE OF MONTANA

STATE ENGINEER'S OFFICE

WATER RESOURCES SURVEY

Township 2 N Range 11 E County Park

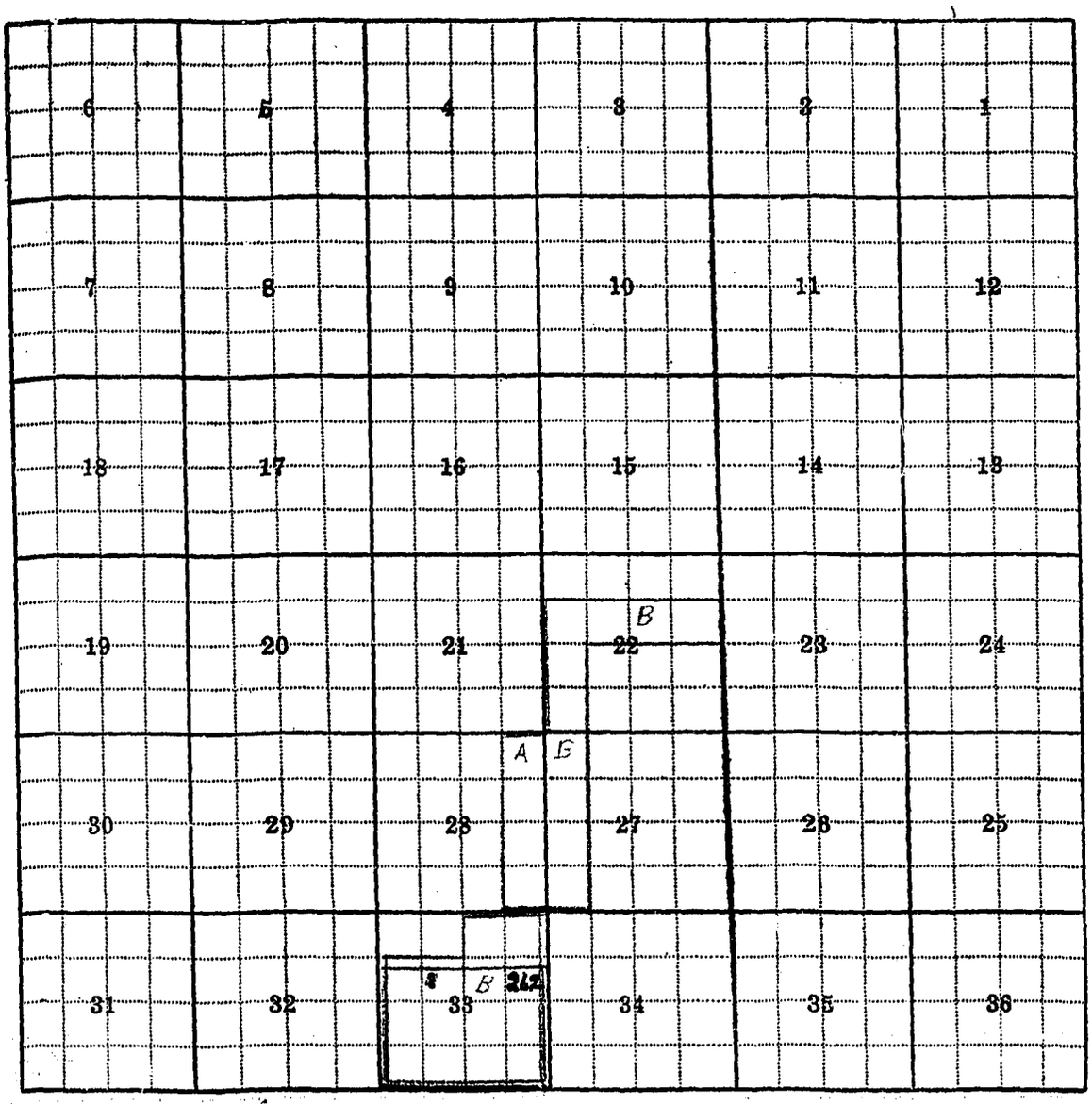

6	5	4	3	2	1
7	8	9	10	11	12
18	17	16	15	14	13
19	20	21	B 22	23	24
30	29	28 A	B 27	26	25
31	32	3 B 2 L 2 33	34	35	36

Op. Mark + Clarence Kirscher

FORM F-1 REPORTER 1M 3-49 17380

Farm Checked

By

Area Livingston Park

Date

STATE OF MONTANA

State Engineer's Office

WATER RESOURCES SURVEY

Code No. 22C, 27A, 32A, 33A

County Park

T. 2 N R. 11 E Sec.

Photo No. MA38-51 + 38-52

Legal Land Owner Kirchner, A. H. Address

Operator Vernon + Geo. Kirchner Address Shields Rte.

Water is delivered by:

Federal Project Pres. Pot.

Ditch Company Pres. Pot.

Irrigation District Pres. Pot.

Private System Pres. Pot.

Totals

Flood Pump Reservoir Gravity

Size and Capacity, Pump, etc.

Original Appropriator, Company App. No.

Original Appropriator, Private App. No.

Is the system an extension of another system? Yes No

Is all land irrigated from one system? Yes No

(If No, show break down on map)

Source of Water Yellowstone

Acres Irrigated 19

Potential Acres Seeped

Explain

Condition of System

Adequate Supply..... Yes No

Explain

Topography

Information From No irrigation

Remarks

No trace of ditch

16

D-262	Chas. D. Birch et al	Fall ur.	7-20-10	10-7-12	500

FORM D-1— WESTERN LITHO, BILLINGS

STATE OF MONTANA

STATE ENGINEER'S OFFICE

WATER RESOURCES SURVEY

Township..... Range..... County.....

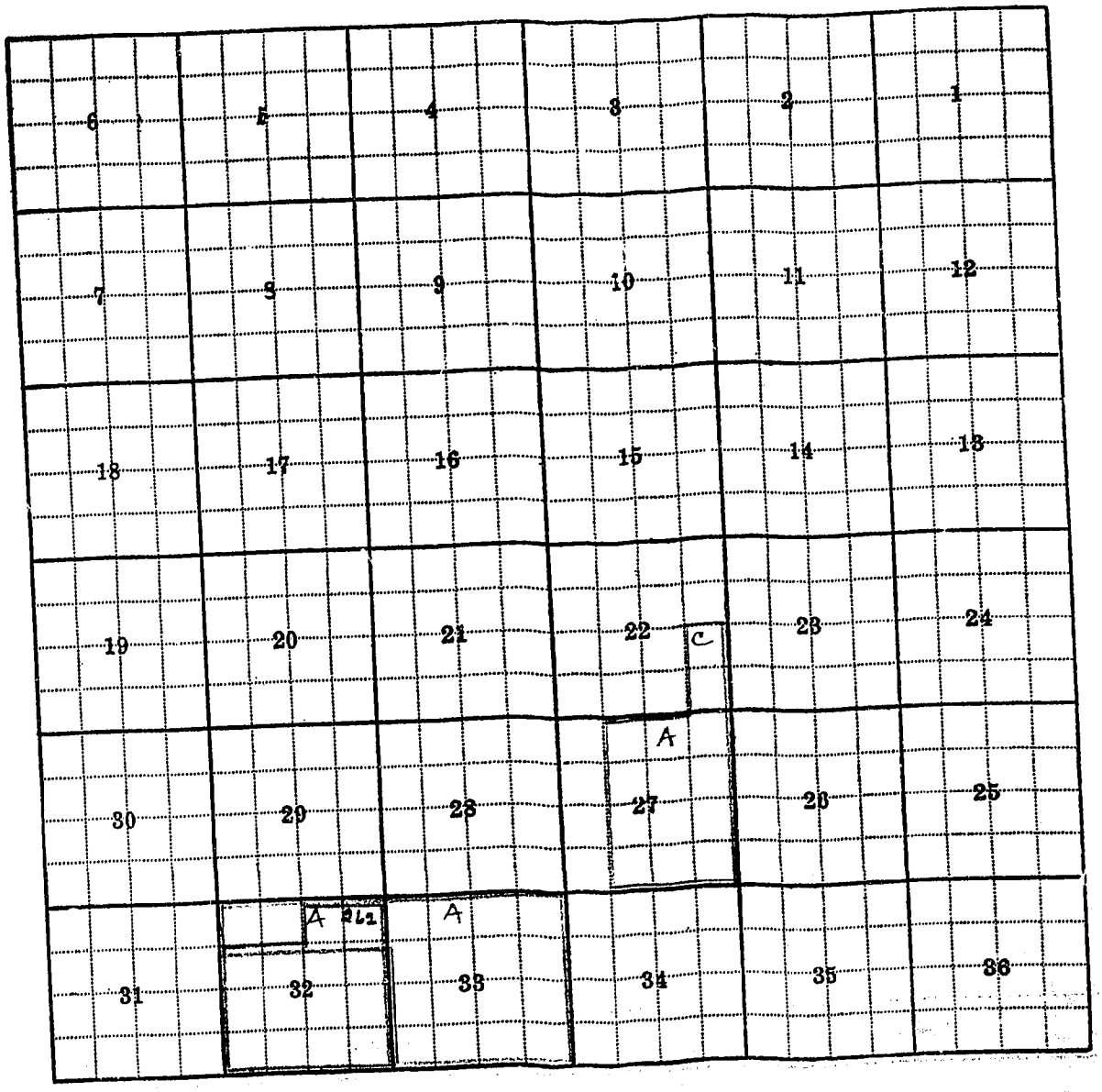

FORM F-1 REPORTER 1M 3-49 17380

Farm Checked

By Bob Stahl

Area Livingston Park

Date Aug. 8, 1951

Legal Land Owner O'Hanlon, Alfred

Operator Fred Fries

STATE OF MONTANA

State Engineer's Office

WATER RESOURCES SURVEY

Code No. 20A, 21B

County Park

T. 2N R. 11E Sec.

Photo No. MA38-57

Address Livingston Park

Address " "

Water is delivered by:

Federal Project Pres. Pot.

Ditch Company Pres. Pot.

Irrigation District Pres. Pot.

Private System Hoffman-Fries ditches Pres. Pot.

Totals

Flood Pump Reservoir Gravity ✓

Size and Capacity, Pump, etc.

Original Appropriator, Company App. No.

Original Appropriator, Private App. No.

Is the system an extension of another system? Yes No —

Is all land irrigated from one system? Yes ✓ No

(If No, show break down on map)

Source of Water Rock Creek

Acres Irrigated 1951, 0

Potential Acres Seeped

Explain

Condition of System Good

Adequate Supply..... Yes ✓ No

Explain

Topography Bench land

Information From

Remarks

Over

16

Appropr. #		
1324	Elsberry Martin Rock Creek 1-5-85 1-6-85	1/2 of all

① Has potential under Hoffman-Fries ditch from Little Rock Cr. in E 1/2 of sec. 20 Has right in this ditch.

② Has potential under Hoffman-Fries ditch from W. Fk. Duck Cr. in E 1/2 of sec. 20 & W 1/2 sec. 21. No right in ditch for this piece of land.

FORM D-1—REPORTER PRTG.—1M 7-50—22122 STATE OF MONTANA

STATE ENGINEER'S OFFICE

WATER RESOURCES SURVEY

Township 2 N Range 11 E County Park

6	5	4	3	2	1
7	8	9	10	11	12
18	17	16	15	14	13
19	20 (A, 1324)	21 (B)	22	23	24
30	29	28	27	26	25
31	32	33	34	35	36

Alfred O'Halloran ow Fred Fries op

Township 2 N Range 11 E

16

Form WR-B
Reporter 20168 2M 12-49

Twp._____Rge._____
Twp._____Rge._____
Twp._____Rge._____

STATE OF MONTANA

State Engineer's Office

WATER RESOURCES SURVEY

FARM MAP

County_____
Code No._____

Name of Land Owner.....Address.....
Name of Operator.....Address.....
Legal Description.....

☐ Irrigated Land ☐ Non-Irrigated Land ☐ Potential Land Under Existing Facilities

North

Code No. 20 A System. Hoffman-Fries Ditch Source of Water Little Rock Cr.
Basin. Shields River Present 0 Potential 30.0 Maximum 30.0 R ✓ F P G ✓ S

Code No. 20A, 21B System. Hoffman-Fries Ditch Source of Water Wilk. Duck Cr.
Basin. Yellowstone River Present 0 Potential 287.0 Maximum 287.0 R ✓ F P G ✓ S

Code No. System. Source of Water
Basin. Present. Potential. Maximum. R F P G S

Code No. System. Source of Water
Basin. Present. Potential. Maximum. R F P G S

If under Ditch Company, Irrigation District, or Government Project, state the number of shares or inches, acre feet, as the case may be, in said system.....

NOTE: R—Denotes Regular Irrigation. F—Flood Irrigation. P—Water diverted by means of pumping. G—Water diverted by gravity. S—Stored Water.

Information from R. G. Stahl Date 11/7/51

Farm Checked

FORM F-1 REPORTER 1M 3-49 17380

STATE OF MONTANA

State Engineer's Office

WATER RESOURCES SURVEY

By

Area Clyde Park

Date

Code No. 10A, 11A, 13A, 14A, 24A

County Park

T. 2 N R. 11 E Sec.

Photo No. MA38-51, MA38-16, 38-17

Legal Land Owner Sharholtzer, Josephine Address Wilsall

Operator Address

Water is delivered by:

Federal Project Pres. Pot.

Ditch Company Pres. Pot.

Irrigation District Pres. Pot.

Private System Pres. Pot.

Totals

Flood Pump Reservoir Gravity

Size and Capacity, Pump, etc.

Original Appropriator, Company App. No.

Original Appropriator, Private App. No.

Is the system an extension of another system? Yes No

Is all land irrigated from one system? Yes No

(If No, show break down on map)

Source of Water Alder Cr., Fall Cr., Unnamed Spring

Acres Irrigated 19

Potential Acres Seeped

Explain

Condition of System

Adequate Supply Yes No

Explain

Topography

Information From

Remarks No Irrigation

No trace of Ditches.

16

Patent #					
9	Anna J. Jackson	Alder Creek	6-11-06	6-11-06	20
731	" " "	Fall Creek	"	"	20
740	Peter L. Nicholas	" "	4-17-93	4-17-93	50
1926	Anna Jackson	Unnamed Stg.	8-25-09	8-27-09	all

FORM D-1—REPORTER PRTG.—IN 7-50—22122 STATE OF MONTANA

STATE ENGINEER'S OFFICE

WATER RESOURCES SURVEY

Township 2 N Range 11 E County Park

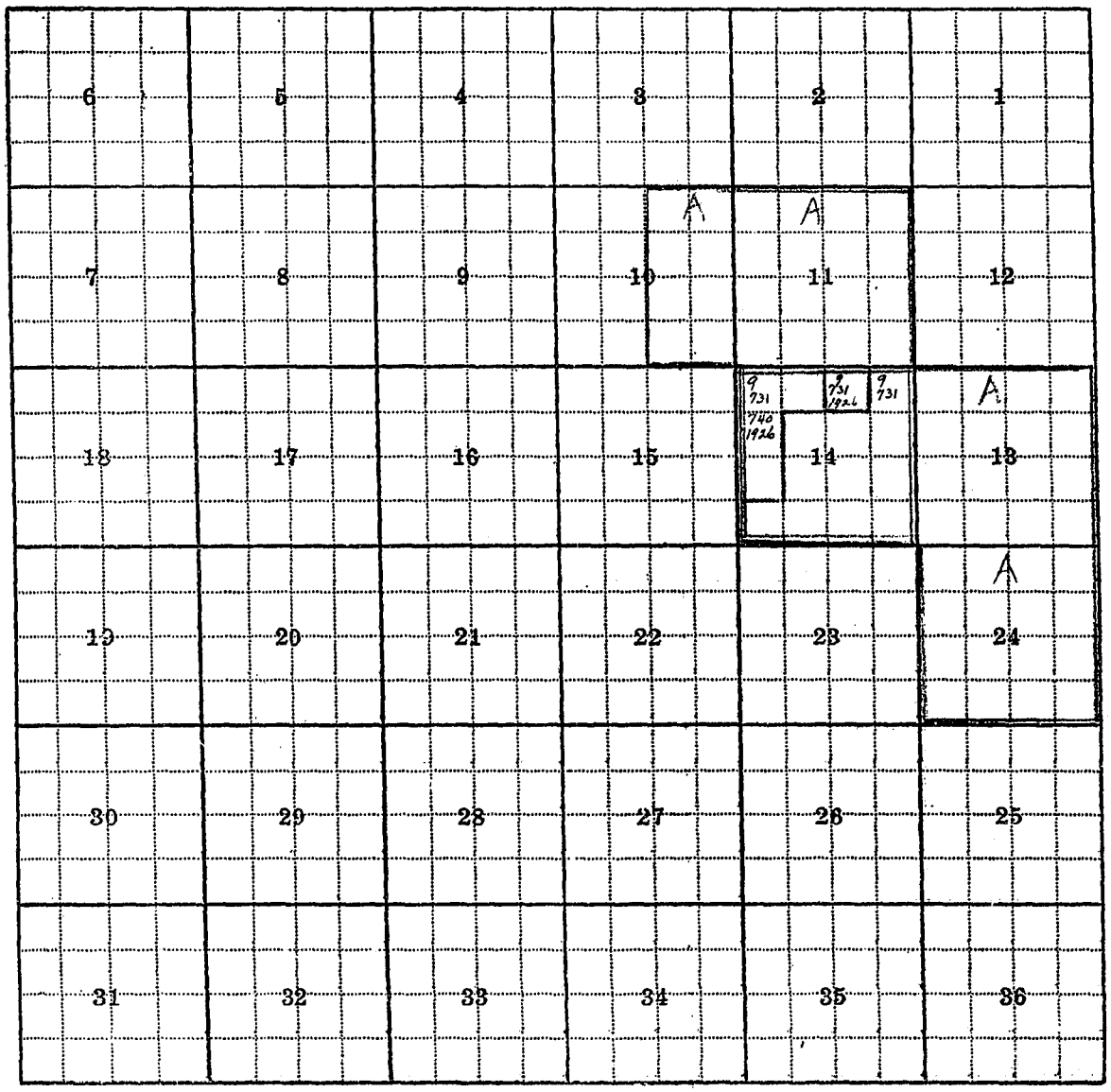

Josephine Shanholtzer ow-oo

Township 2N Range 11 E

16

FORM F-1 WESTERN LITHO, BILLINGS

Farm Checked

By Bob Stahl

Area Clyde Park

Date Aug 23, 1951

STATE OF MONTANA

STATE ENGINEER'S OFFICE

WATER RESOURCES SURVEY

Code No. 16-A

County Park

T. 2N R. 11E Sec. 26

Photo No.

Legal Land Owner Shelhammer, Grace Address Clyde Park

Operator Robinson, Chas. Address

Water is delivered by:

Federal Project Pres. Pot.

Ditch Company Pres. Pot.

Irrigation District Pres. Pot.

Private System Pres. Pot.

Totals

Flood Pump Reservoir Gravity ✓

Size and Capacity, Pump, etc.

Original Appropriator, Company App. No.

Original Appropriator, Private App. No.

Is the system an extension of another system? Yes No ✓

Is all land irrigated from one system? Yes ✓ No

(If No, show break down on map)

Source of Water

Acres Irrigated 1951, 0

Potential Acres Seeped

Explain

Condition of System Good

Adequate Supply Yes ✓ No

Explain

Topography Rolling

Information From Field survey

Remarks No right in ditch. Only pot. shown.

FORM D-1— WESTERN LITHO, BILLINGS

STATE OF MONTANA

STATE ENGINEER'S OFFICE

WATER RESOURCES SURVEY

Township 2 N Range 11 E County Park

6	5	4	3	2	1
7	8	9	10	11	12
18	17	16 A	15	14	13
19	20	21	22	23	24
30	29	28	27	26	25
31	32	33	34	35	36

Grace Shelhammer - owner

Chas. Robinson - opr.

Form WR-B
Reporter 20168 2M 12-49

Twp._____ Rge._____
Twp._____ Rge._____
Twp._____ Rge._____

STATE OF MONTANA

State Engineer's Office

WATER RESOURCES SURVEY

FARM MAP

County_____
Code No._____

Name of Land Owner.....Address.....
Name of Operator.....Address.....
Legal Description.....

☐ Irrigated Land ☐ Non-Irrigated Land ☐ Potential Land Under Existing Facilities

North

Code No. 16 A System Hoffman-Price D. (No right) Source of Water W. Fk. Duck Cr.
Basin Yellowstone River Present 0 Potential 20.0 Maximum 20.0 R. LF P. G. S.

Code No. System Source of Water
Basin Present Potential Maximum R. F. P. G. S.

Code No. System Source of Water
Basin Present Potential Maximum R. F. P. G. S.

Code No. System Source of Water
Basin Present Potential Maximum R. F. P. G. S.

If under Ditch Company, Irrigation District, or Government Project, state the number of shares or inches, acre feet, as the case may be in said system.....

NOTE: R—Denotes Regular Irrigation. F—Flood Irrigation. P—Water diverted by means of pumping. G—Water diverted by gravity. S—Stored Water.

Information from B. G. Stahl Date 11/7/51

Farm Checked

By Bob Stahl

Area Livingston Park

FORM F-1 REPORTER 1M 3-49 17380

STATE OF MONTANA

State Engineer's Office

WATER RESOURCES SURVEY

Code No. 3A, 5A, 9A, 10C.

County Park

T. 2N R. 11E Sec.

Photo No. MA 38-51

Date

Legal Land Owner Hudson, Nan + Jessie Cole Address

Operator Address

Water is delivered by:

Federal Project Pres. Pot.

Ditch Company Pres. Pot.

Irrigation District Pres. Pot.

Private System Pres. Pot.

Totals

Flood Pump Reservoir Gravity

Size and Capacity, Pump, etc.

Original Appropriator, Company App. No.

Original Appropriator, Private App. No.

Is the system an extension of another system? Yes No

Is all land irrigated from one system? Yes No

(If No, show break down on map)

Source of Water Unnamed Spring

Acres Irrigated 19,

Potential Acres Seeped

Explain

Condition of System

Adequate Supply..... Yes No

Explain

Topography

Information From

Remarks No Irrigation

Unable to trace any ditch.

(16)

Approp. #					
1848	E. L. Burdeau	Unnamed Spring	7-3-06	7-3-06	150

FORM D-1—REPORTER PRTG.—1M 7-50—22122

STATE OF MONTANA

STATE ENGINEER'S OFFICE

WATER RESOURCES SURVEY

Township 2 N Range 11 E County Park

	A		1848 A		
6	5	4	3	2	1
		A	C		
7	8	9	10	11	12
18	17	16	15	14	13
19	20	21	22	23	24
30	29	28	27	26	25
31	32	33	34	35	36

Nan Windsor + Jessie Cole owner

Township 2N Range 11 E

16

CONTENTS OF THIS BOOK

T.1N - R.9E

Name of Owner	Name of Operator
BAKER, Darius	
BIRCH, Myrtle M.	JOHNSON, Carl (op. 1N, Sec. 13 & 24)
BODINE, Homer	
BOWLDS, Wm. E.	BOWLDS, Earl
CALL, Russell	
COHARTY, Mary	
FRANCIS, Marie E.	FRANCIS BROS.
FRANCIS, Minnie & Marie	FRANCIS BROS.
FRANCIS, Oscar N.	
FRANCIS, Thomas	
FRANCIS, Oscar & Thos.	
GILBERT, Alfred H.	
GIBSON, Gilbert	GIBSON, Bert
GIBSON, Guy	GIBSON, Gilbert
HEFFERNAN, Tom	FREDERICKS, Les
HEFFERNAN, Tom	
HEREIM, Clarence	
HETLAND, Ben	LEE, Oscar
KEYES, G . W.	KEYES BROS.
MILLER, Bessie	SARVER, Chas
MILLER, Vilroy	
MONTANA, State of	
MORTON, Floyd	
OSBORNE, Chas. W.	MENGEL, F.W. & H.
QUEEN, E. F.	
QUEEN, Samuel T.	QUEEN, E. F.
SARRAZIN, Laurent	
SARRAZIN, L.	
SECURITY MUTUAL LIFE CO.	

(See reverse side)