Form WR-B
Reporter 20168 2M 12-49

Twp._____ Rge._____
Twp._____ Rge._____
Twp._____ Rge._____

STATE OF MONTANA

State Engineer's Office

WATER RESOURCES SURVEY

FARM MAP

County_____
Code No._____

Name of Land Owner_____ Address_____
Name of Operator_____ Address_____
Legal Description_____

☐ Irrigated Land ☐ Non-Irrigated Land ☐ Potential Land Under Existing Facilities

North

Code No. 23 A System Bailey Ditches Source of Water Cottonwood Cr.
Basin Shields River Present 27.0 Potential 58.0 Maximum 85.0 R ✓ F__ P__ G ✓ S__

Code No.____ System____ Source of Water____
Basin____ Present____ Potential____ Maximum____ R__ F__ P__ G__ S__

Code No.____ System____ Source of Water____
Basin____ Present____ Potential____ Maximum____ R__ F__ P__ G__ S__

Code No.____ System____ Source of Water____
Basin____ Present____ Potential____ Maximum____ R__ F__ P__ G__ S__

If under Ditch Company, Irrigation District, or Government Project, state the number of shares or inches, acre feet, as the case may be in said system____

NOTE: R—Denotes Regular Irrigation. F—Flood Irrigation. P—Water diverted by means of pumping. G—Water diverted by gravity. S—Stored Water.

Information from B. U. Lehr Date 11/9/51

FORM F-1 REPORTER IM 3-49 17360

Farm Checked

By Bob Stahl

Area Clyde Park

Date Aug. 8, 1951

STATE OF MONTANA

State Engineer's Office

WATER RESOURCES SURVEY

64-375
71-18

Code No. 2A, 11A.

County Park

T. 2N R. 9E Sec.

Photo No. MA 38-91, 38-92

Legal Land Owner Bodine, Albert — Address Clyde Park

Operator Kinsfather, Pete — Address " "

Water is delivered by:

Federal Project _____ Pres. _____ Pot. _____

Ditch Company Big Company Ditch (Cottonwood Ditch Company) Pres. _____ Pot. _____

Irrigation District _____ Pres. _____ Pot. _____

Private System _____ Pres. _____ Pot. _____

Totals _____

Flood _____ Pump _____ Reservoir _____ Gravity ✓

Size and Capacity, Pump, etc. _____

Original Appropriator, Company _____ App. No. _____

Original Appropriator, Private _____ App. No. _____

Is the system an extension of another system? Yes _____ No ✓

Is all land irrigated from one system? Yes ✓ No _____

(If No, show break down on map)

Source of Water Cottonwood Cr. Sta. Sec. 8-2N-10E, + Sec. 5 2N-8E,

Acres Irrigated 1951

Potential Acres _____ Seeped _____

Explain _____

Condition of System Good

Adequate Supply ..... Yes ✓ No _____

Explain _____

Topography Bench

Information From _____

Remarks Has 340 inches in Company ditch (over)

(14)

(1) Big Company Ditch (Cottonwood Ditch Co.)
All irr. in Sec. 11 is from Big Co. Ditch via Kinsfather-Enyard-Sasse-Miller Ditch via Kingfather Ditch.

FORM D-1—REPORTER PRTG.—1M 7-50—22122 STATE OF MONTANA

STATE ENGINEER'S OFFICE

WATER RESOURCES SURVEY

Township 2 N Range 9 E County Park

6	5	4	3	2 (~~110~~ 136 ~~144~~ A)	1
7	8	9	10	11 (136 ~~144~~ A; 154)	12
18	17	16	15	14	13
19	20	21	22	23	24
30	29	28	27	26	25
31	32	33	34	35	36

Alban Bodine, OW-DP

Township 2 N Range 9 E

(14)

Township 2 N Range 9 E County Park

Parcel Number	Name of Owner		Address		
~~D-119~~	~~M. D. Fuller~~	~~Cottonwood~~	~~Lev.~~	~~10-8-89~~ ~~3-21-07~~	~~172~~
~~D-120~~	~~" " "~~	~~"~~	~~"~~	~~10-8-89~~ ~~3-21-07~~	~~172~~
		"	"	3-21-07 "	75
D-136	Kinlock Land & Cattle Co.	Spgr. Sec. 8-2N-10E		6-10-03 "	80
		Cottonwood	Lev.	10-8-89 "	345
		"	"	" "	345
	Co. Ditch Big Rights	Spgr. Sec. 5-2N-8E		6-25-96 "	10
		Cottonwood	Lev.	3-21-07 "	160
		"	"	" "	140
		"	"	" "	160
~~D-141~~	~~Kinlock Land & Cattle Co.~~	~~Cotto~~	~~Lev.~~	~~10-8-89~~ ~~3-21-07~~	~~345~~
~~D-151~~	~~J. E. Flanigan~~	~~"~~	~~"~~	~~4-25-93~~ ~~3-3-11~~	~~25~~
		~~"~~		~~7-20-97~~ ~~"~~	~~80~~

Form WR-B
Reporter 20168 M-12-49

Twp._____ Rge._____
Twp._____ Rge._____
Twp._____ Rge._____

STATE OF MONTANA

State Engineer's Office

WATER RESOURCES SURVEY

FARM MAP

County_____
Code No._____

Name of Land Owner_____ Address_____
Name of Operator_____ Address_____
Legal Description_____

☐ Irrigated Land ☐ Non-Irrigated Land ☐ Potential Land Under Existing Facilities

North

(Big Co. Ditch on Cottonwood Cr. Co. water)

Code No. 11 A System Kingsfather Ditch Source of Water Cottonwood Cr.
Basin Shields River Present 372.0 Potential 0 Maximum 372.0 R ✓ F__ P__ G ✓ S__

Code No. 11 B System Laubsher Ditch (no right in this ditch) Source of Water Little Indian Creek
Basin Shields River Present 0 Potential 26.0 Maximum 26.0 R ✓ F__ P__ G ✓ S__

Code No.____ System____ Source of Water____
Basin____ Present____ Potential____ Maximum____ R__ F__ P__ G__ S__

Code No.____ System____ Source of Water____
Basin____ Present____ Potential____ Maximum____ R__ F__ P__ G__ S__

If under Ditch Company, Irrigation District, or Government Project, state the number of shares or inches, acre feet, as the case may be in said system____

NOTE: R—Denotes Regular Irrigation. F—Flood Irrigation. P—Water diverted by means of pumping. G—Water diverted by gravity. S—Stored Water.

Information from R. H. Stake Date 11/9/51

FORM F-1 REPORTER IM 3-49 17380

Farm Checked

By Bob Stahl

Area Livingston Park

Date Aug. 21, 1957

STATE OF MONTANA
State Engineer's Office
WATER RESOURCES SURVEY

Code No. 4A, 58.

County Park

T. 2N R. 9E Sec.

Photo No. MA 38-92

Legal Land Owner Brogan, Webb — Address Livingston

Operator " " — Address

Water is delivered by:

Federal Project — Pres. — Pot.

Ditch Company Shields Canal Co. (100") — Pres. — Pot.

Irrigation District — Pres. — Pot.

Private System — Pres. — Pot.

Totals

Flood — Pump — Reservoir — Gravity ✓

Size and Capacity, Pump, etc.

Original Appropriator, Company — App. No. D-128 Supplement of Decree

Original Appropriator, Private — App. No. Fr case #2711

Is the system an extension of another system? Yes — No ✓

Is all land irrigated from one system? Yes — No ✓

(If No, show break down on map)

Source of Water ~~[illegible]~~ Cr. Shields R.

Acres Irrigated 1951

Potential Acres — Seeped

Explain

Condition of System Good

Adequate Supply..... Yes ✓ — No

Explain

Topography River, bottom & bench

Information From

Remarks

14

over

(1)	Has a 1/80" right in Shield Canal Co.	
D-128	Anna Heyer Cottonwood Creek 7-22-12	cfs 200 M.I.
	Supplemental Decree to Shield River Decree #2717 Dated March 3, 1914	
(2)	Uses water from Lawrence ditch but has no right in ditch. Uses surplus water from Lawrence right	

FORM D-1—REPORTER PRTG.—IM 7-50—22122

STATE OF MONTANA

STATE ENGINEER'S OFFICE

WATER RESOURCES SURVEY

Township 2 N Range 9 E County Park

6	5 wd B 669	4 128 A	3	2	1
7	8	9	10	11	12
18	17	16	15	14	13
19	20	21	22	23	24
30	29	28	27	26	25
31	32	33	34	35	36

Webb Brogan ow-op

Township 2 N Range 9 E

(14)

Township 2N Range 9E County Park

Parcel Number	Name of Owner	Address
~~D-128~~	~~Hayes, Anna E. Cottonwood Co~~	~~9-22-02 7-11-11 200~~
~~D-663~~	~~Elgin Park Land Co. Shields R.~~	~~9-15-03 3-3-11 1450~~
D-2	A.E. Hayes Shields River	7-2-01 3-3-11 165

Form WR-P
Reporter 20163 2M 12-49

Twp._____Rge._____
Twp._____Rge._____
Twp._____Rge._____

STATE OF MONTANA

State Engineer's Office

WATER RESOURCES SURVEY

FARM MAP

County_____
Code No._____

Name of Land Owner_____ Address_____
Name of Operator_____ Address_____
Legal Description_____

☐ Irrigated Land ☐ Non-Irrigated Land ☐ Potential Land Under Existing Facilities

North

Code No. 5 B System Shields Canal Co. Ditch Source of Water Flathead Cr.
Basin Shields River Present 40.0 Potential 0 Maximum 40.0 R ✓ F__ P__ G ✓ S__

Code No. 5 B System Lennemann Ditch (waste water) Source of Water Shields River
Basin Shields River Present 49.0 Potential 0 Maximum 49.0 R ✓ F__ P__ G ✓ S__

Code No.____ System____ Source of Water____
Basin____ Present____ Potential____ Maximum____ R__ F__ P__ G__ S__

Code No.____ System____ Source of Water____
Basin____ Present____ Potential____ Maximum____ R__ F__ P__ G__ S__

If under Ditch Company, Irrigation District, or Government Project, state the number of shares or inches, acre feet, as the case may be in said system____

NOTE: R—Denotes Regular Irrigation. F—Flood Irrigation. P—Water diverted by means of pumping. G—Water diverted by gravity. S—Stored Water.

Information from R. G. Leach Date 11/9/51

Farm Checked

By Bob Stahl

Area Livingston Park

Date June 19, 1951

FORM F-1 REPORTER 1M 3-49 17380

STATE OF MONTANA

State Engineer's Office

WATER RESOURCES SURVEY

Code No. 32B

County Park

T. 2N R. 9E Sec.

Photo No. MA 38-90

Legal Land Owner Brown, E. M. Address

Operator Address

Water is delivered by:

Federal Project Pres. Pot.

Ditch Company Pres. Pot.

Irrigation District Pres. Pot.

Private System Pres. Pot.

Totals

Flood Pump Reservoir Gravity

Size and Capacity, Pump, etc.

Original Appropriator, Company App. No.

Original Appropriator, Private App. No.

Is the system an extension of another system? Yes No

Is all land irrigated from one system? Yes No

(If No, show break down on map)

Source of Water Shields River

Acres Irrigated 19,

Potential Acres Seeped

Explain

Condition of System

Adequate Supply..... Yes No

Explain

Topography

Information From

Remarks No Irrigation

(14)

D-663	Clyde Park Canal Co.	Shield & Reiss	9-15-1903	3-3-11	1/80

FORM D-1—REPORTER PRTG.—1 M 7-50—22122

STATE OF MONTANA

STATE ENGINEER'S OFFICE

WATER RESOURCES SURVEY

Township 2 N Range 9 E County Park

6	5	4	3	2	1
7	8	9	10	11	12
18	17	16	15	14	13
19	20	21	22	23	24
30	29	28	27	26	25
31	32	33	34	35	36

B 663

Ea. M. Brown ow-op

Township 2 N Range 9 E

(14)

Farm Checked

FORM F-1 REPORTER 1M 3-49 17380

STATE OF MONTANA

State Engineer's Office

WATER RESOURCES SURVEY

By Bob Stahl

Area Livingston Park

Date June 18, 1951

Code No. 8A

County Park

T. 2N R. 9E Sec.

Photo No. MA 38-91

Legal Land Owner Carroll, Ed

Address Shields Route

Operator " "

Address

Water is delivered by:

Federal Project Pres. Pot.

Ditch Company Shields River Canal Co. Pres. Pot.

Irrigation District Pres. Pot.

Private System Mutual Ditch Pres. Pot.

Totals

Flood Pump Reservoir Gravity ✓

Size and Capacity, Pump, etc.

Original Appropriator, Company App. No.

Original Appropriator, Private App. No.

Is the system an extension of another system? Yes No ✓

Is all land irrigated from one system? Yes No ✓

(If No, show break down on map)

Source of Water ~~Shields River~~ Flathead Creek & Antelope

Acres Irrigated 1951,

Potential Acres Seeped

Explain

Condition of System Good

Adequate Supply..... Yes ✓ No

Explain

Topography Rolling

Information From Ed Carroll

Remarks

Owner

(14)

(1) Uses a partnership ditch with Carl Arthur to irrigate in sec. 8 from Antelope Creek. Has a 100 inch right out of Antelope Creek. Filed by T. T. Thomas - July 1, 1885.	on Camp
(2) Has a 50 inch right in Shields River Canal Co.	
(3) Old Clyde Park Canal not in use any more.	
(5) Part of Henry A. Paeth right of same date in Shields River Decree. Found on page 296 of Shields River Decree.	
(4) Has 50" in Shields Canal Co.	

FORM D-1—REPORTER PRTG.—1M 7-50—22122

STATE OF MONTANA

STATE ENGINEER'S OFFICE

WATER RESOURCES SURVEY

Township 2N Range 9E County Park

6	5	4	3	2	1
7	8 A LL3	9	10	11	12
18	17	16	15	14	13
19	20	21	22	23	24
30	29	28	27	26	25
31	32	33	34	35	36

Ed Carrell, ow-op

Township 2N Range 9E

(14)

Township 2 N Range 9 E County Park

Parcel Number	Name of Owner	Address
D-663	Clark Park Canal Co. Shields R.	9-15-03 3-3-11 1480
D-6	Henry A. Rose Et Al Antelope Clamp Cr.	7-1-85 " 700
	50" Shields River Canal	mcc Cecil Anthony
P. 296		

Form WR-B
Reporter 20168 2M 12-49

STATE OF MONTANA

State Engineer's Office

WATER RESOURCES SURVEY

FARM MAP

Twp._____ Rge._____
Twp._____ Rge._____
Twp._____ Rge._____

County_____
Code No._____

Name of Land Owner_____ Address_____
Name of Operator_____ Address_____
Legal Description_____

☐ Irrigated Land ☐ Non-Irrigated Land ☐ Potential Land Under Existing Facilities

North

Code No. 8A System Shields Canal Co. Ditch via Cornell Ditches Source of Water Flathead Cr.
Basin Shields River Present 26.0 Potential 0 Maximum 26.0 R ✓ F__ P__ G ✓ S__

Code No. 8A System Arthur-Cornell Ditch Source of Water Antelope Cr.
Basin Shields River Present 21.0 Potential 0 Maximum 21.0 R ✓ F__ P__ G ✓ S__

Code No.____ System____ Source of Water____
Basin____ Present____ Potential____ Maximum____ R__ F__ P__ G__ S__

Code No.____ System____ Source of Water____
Basin____ Present____ Potential____ Maximum____ R__ F__ P__ G__ S__

If under Ditch Company, Irrigation District, or Government Project, state the number of shares or inches, acre feet, as the case may be in said system____

NOTE: R—Denotes Regular Irrigation. F—Flood Irrigation. P—Water diverted by means of pumping. G—Water diverted by gravity. S—Stored Water.

Information from R. L. Stahl Date 11/9/51

Form Checked

By Bob Stahl

Area Clyde Park

Date Jan. 27, 1951

FORM F-1 REPORTER 1M 3-49 17380

STATE OF MONTANA

State Engineer's Office

WATER RESOURCES SURVEY

Code No. 16A

County Park

T. 2N R. 9E Sec.

Photo No. MA 38-91

Legal Land Owner Chapel, Katherine. Address

Operator Lester Bailey Address Clyde Park

Water is delivered by:

Federal Project Pres. Pot.

Ditch Company Pres. Pot.

Irrigation District Pres. Pot.

Private System Pres. Pot.

Totals

Flood Pump Reservoir Gravity ✓

Size and Capacity, Pump, etc.

Original Appropriator, Company App. No.

Original Appropriator, Private App. No.

Is the system an extension of another system? Yes No ✓

Is all land irrigated from one system? Yes ✓ No

(If No, show break down on map)

Source of Water Shields River, Bruckert Gulch, [illegible]

Acres Irrigated 1951

Potential Acres Seeped

Explain

Condition of System Good

Adequate Supply..... Yes No ✓

Explain

Topography River bottom

Information From

Remarks

(over)

(14)

(1) Chapel Ditch
Has ditch out of Shields River that is land on east side of river in Sec. 16.
Diverts on east bank in SW 1/4 of sec. ~~8~~ 9

(2) No trace of ditch out of Bracket Gulch

FORM D-1—REPORTER PRTG.—1M 7-50—22122 STATE OF MONTANA

STATE ENGINEER'S OFFICE

WATER RESOURCES SURVEY

Township 2N Range 9E County Park

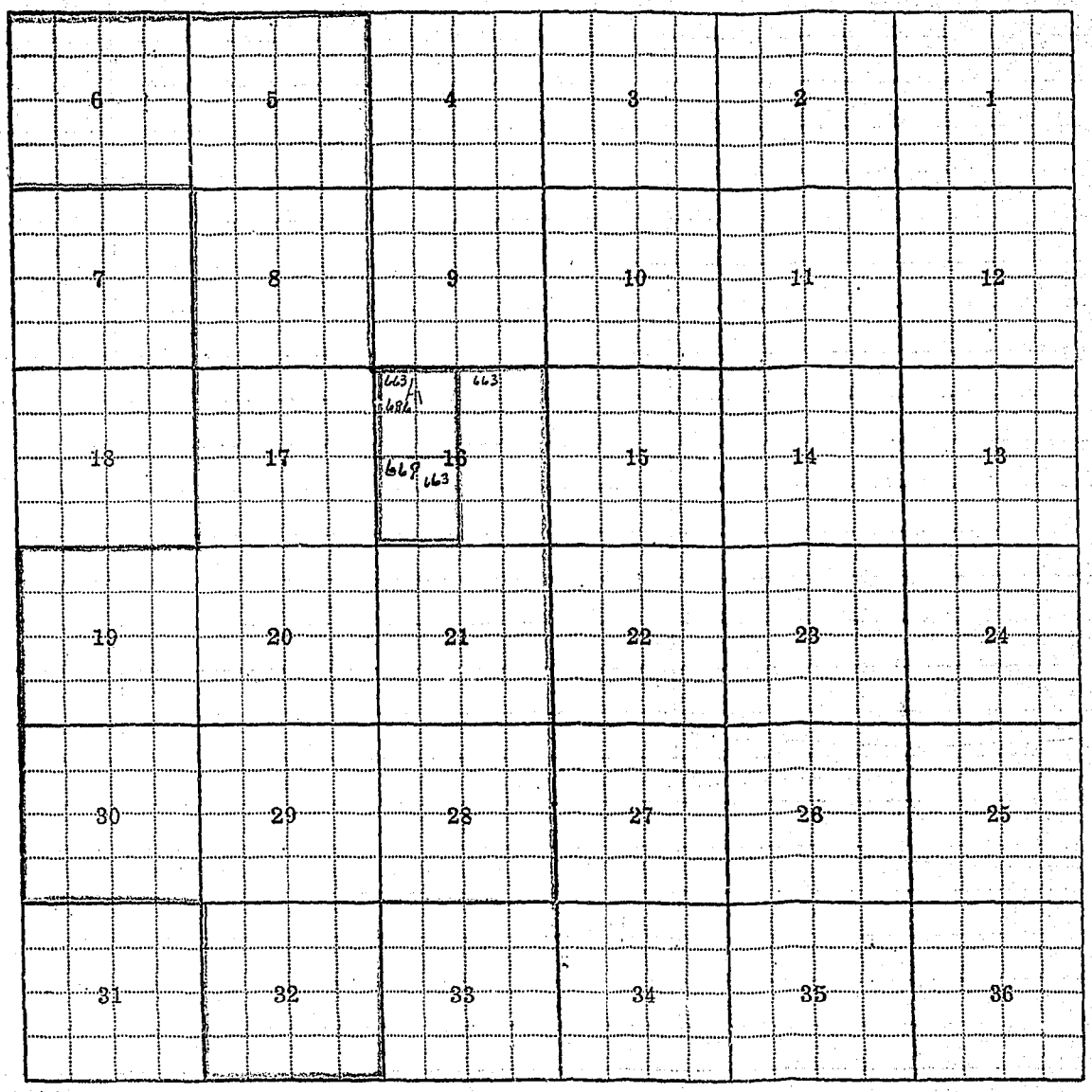

Katherine Chapel nw - Lester Bailey sp

Township 2N Range 9E

(14)

Township 2 N Range 9 E County Park

Parcel Number	Name of Owner	Address		
~~D-663~~	~~Colorado Park Land Co.~~	~~Shields~~	~~9-15-1903~~	~~33-4~~ 1480
D-669	R. L. Gideon	"	6-15-1886	" 80
		Buckbert Gulch	5-7-1907	" 60
D-686	~~W. F. Lee~~	~~Tomichevich Co.~~	~~5-14-1904~~	~~"~~ ~~450~~
		~~"~~	~~6-12-1904~~	~~"~~ ~~100~~
		~~Shields River~~	~~6-15-1886~~	~~"~~ ~~40~~
		~~Little Indian Cr.~~	~~5-11-1900~~	~~"~~ ~~40~~
D-686	W. F. Lee	Little Indian Cr.	5-11-1900	" 40
		Shields River	6-15-86	" 40

Form WR-B
Reporter 20168 2M 12-49

STATE OF MONTANA

State Engineer's Office

WATER RESOURCES SURVEY

FARM MAP

County _____
Code No. _____

Twp. _____ Rge. _____
Twp. _____ Rge. _____
Twp. _____ Rge. _____

Name of Land Owner _____ Address _____
Name of Operator _____ Address _____
Legal Description _____

☐ Irrigated Land ☐ Non-Irrigated Land ☐ Potential Land Under Existing Facilities

North

Code No. 16A System Chapel Ditch Source of Water Shields River
Basin Shields River Present 30.0 Potential 0 Maximum 30.0 R ✓ F ___ P ___ G ✓ S ___

Code No. 16A System Shields Canal Co. Ditch via Clyde Park Canal Ditch Source of Water Flathead Creek
Basin Shields River Present 0 Potential 13.0 Maximum 13.0 R ✓ F ___ P ___ G ✓ S ___

Code No. ___ System ___ Source of Water ___
Basin ___ Present ___ Potential ___ Maximum ___ R ___ F ___ P ___ G ___ S ___

Code No. ___ System ___ Source of Water ___
Basin ___ Present ___ Potential ___ Maximum ___ R ___ F ___ P ___ G ___ S ___

If under Ditch Company, Irrigation District, or Government Project, state the number of shares or inches, acre feet, as the case may be in said system _____

NOTE: R—Denotes Regular Irrigation. F—Flood Irrigation. P—Water diverted by means of pumping. G—Water diverted by gravity. S—Stored Water.

Information from R. H. Steele Date 11/9/51

Farm Checked

By Bob Stahl

Area Clyde Park

Date Aug. 9, 1951

FORM F-1 REPORTER IM 3-49 17380

STATE OF MONTANA

State Engineer's Office

WATER RESOURCES SURVEY

Code No. 25A 35A

County Park

T. 2N R. 9E Sec.

Photo No. 4A 11A-67, 11A-38-90

Legal Land Owner Drymon, Emma + Mary Address

Operator Address

Water is delivered by:

Federal Project Pres. Pot.

Ditch Company Pres. Pot.

Irrigation District Pres. Pot.

Private System Pres. Pot.

Totals

Flood Pump Reservoir Gravity ✓

Size and Capacity, Pump, etc.

Original Appropriator, Company App. No.

Original Appropriator, Private App. No.

Is the system an extension of another system? Yes No

Is all land irrigated from one system? Yes No

(If No, show break down on map)

Source of Water Rock Cr., Waste water from Rock + Spring Creeks.

Acres Irrigated 1951

Potential Acres Seeped

Explain

Condition of System Good

Adequate Supply..... Yes ✓ No

Explain

Topography Rolling bench

Information From

Remarks

Comel

(14)

(1) Gilbert-Smith-Cook-Dryman-Sburrer-Shelhammer Ditch.
Irr. land in Sec. 25 from this ditch.

(2) Dryman-Egelor-Gibson Ditch
Irr. land in Sec. 35 from this ditch.

FORM D-1—REPORTER PRTG.—1M 7-50—22122 STATE OF MONTANA

STATE ENGINEER'S OFFICE

WATER RESOURCES SURVEY

Township 2 N Range 9 E County Park

6	5	4	3	2	1
7	8	9	10	11	12
18	17	16	15	14	13
19	20	21	22	23	24
30	29	28	27	26	25 (578, 579, 573 A)
31	32	33	34	35 (A 619, 634)	36

Emma + Mary Dryman, ow

Township 2 N Range 9 E

(14)

Township 2 N Range 9 E County Park

Parcel Number	Name of Owner	Address		
D-578	Annie M. Dinsmore Rock Cr.	6-30-1893	3-3-11	100
	"	" 4-29-1890	"	"
~~D-582~~	~~A. J. Harvey & Thos. Tredlow~~ Rock Cr.	6-15-1888	3-3-11	220
	"	4-29-1890	4-6-1903	200
	"	7-31-1899	"	85
	"	4-30-1882	"	50
	"	6-1-1879	"	125
	"	6-1-1891	"	112
~~D-583~~	~~" " " "~~ "	6-15-1888	3-3-11	220
	"	4-29-1890	"	200
	"	7-31-1899	"	85
	"	4-30-1882	"	50
	"	6-1-1879	"	125
	"	6-1-1891	"	112
~~D-619~~	~~D. C. Pickett (West water from Guy Hunters~~	~~6-20-1903~~	~~"~~	~~40~~
~~ote~~	~~" " " Ranch Rock Cr. & Spring Cr.)~~	~~7-1-1906~~	~~"~~	~~100~~
D-634	" " Rock Creek	6-10-1898	4-6-1903	200
	" "	7-1-1901		100

Form WR-B
Reporter 20168 2M 12-49

STATE OF MONTANA

State Engineer's Office

WATER RESOURCES SURVEY

FARM MAP

County

Code No.

Twp. Rge.

Twp. Rge.

Twp. Rge.

Name of Land Owner Address

Name of Operator Address

Legal Description

☐ Irrigated Land ☐ Non-Irrigated Land ☐ Potential Land Under Existing Facilities

North

Code No. 25A System Gilbert-Smith-Cook-Dryman-Shurrer-Shelhammer D. Source of Water Rock Creek

Basin Shields River Present 434.0 Potential 90.0 Maximum 524.0 R ✓ F P G S

Code No. 35A System Dryman-Eccles-Gibson D. Source of Water Rock Cr.

Basin Shields River Present 98.0 Potential 0 Maximum 98.0 R ✓ F P G ✓ S

Code No. System Source of Water

Basin Present Potential Maximum R F P G S

Code No. System Source of Water

Basin Present Potential Maximum R F P G S

If under Ditch Company, Irrigation District, or Government Project, state the number of shares or inches, acre feet, as the case may be in said system

NOTE: R—Denotes Regular Irrigation. F—Flood Irrigation. P—Water diverted by means of pumping. G—Water diverted by gravity. S—Stored Water.

Information from R. G. Stahl Date 4/9/51

Farm Checked

By Bob Stahl

Area Clyde Park

Date Aug. 9, 1951

FORM F-1 REPORTER 1M 3-49 17380

STATE OF MONTANA

State Engineer's Office

WATER RESOURCES SURVEY

Code No. 35 C.

County Park

T. 2 N R. 9 E Sec.

Photo No. MA 38-90

Legal Land Owner Egeler, Fred Address Clyde Park

Operator Address

Water is delivered by:

Federal Project Pres. Pot.

Ditch Company Pres. Pot.

Irrigation District Pres. Pot.

Private System Pres. Pot.

Totals

Flood Pump Reservoir Gravity ✓

Size and Capacity, Pump, etc.

Original Appropriator, Company App. No.

Original Appropriator, Private App. No.

Is the system an extension of another system? Yes No ✓

Is all land irrigated from one system? Yes ✓ No

(If No, show break down on map)

Source of Water Rock Cr. waste water from Guy Hunter Ranch (Rock + Spring Creeks)

Acres Irrigated 19 57

Potential Acres Seeped

Explain

Condition of System Good

Adequate Supply..... Yes ✓ No

Explain

Topography Rolling

Information From

Remarks

(over)



(14)

D-619	A. E. Pickel	Waste water from Eug Hunter's Ranch (Rock Pr. + Springs Levi)	6-20-1903	3-3	-11		110
		" " "	"	"			100
~~D-634~~	~~" " "~~	~~Rock Creek~~	~~6-10-1898~~	~~"~~	~~1903~~		~~200~~
			~~7-1-1901~~	~~"~~			~~100~~
D-595	John Hanna + Thos. Treadwell - Rock Pr.		7-31-	79-3-3-	-11		85
	Irr. from Dryman-Egeler-Gibson ditch in Sec 75						

FORM D-1—REPORTER PRTG.—IN 7-50—22122 STATE OF MONTANA

STATE ENGINEER'S OFFICE

WATER RESOURCES SURVEY

Township 2 N Range 9 E County Park

6	5	4	3	2	1
7	8	9	10	11	12
18	17	16	15	14	13
19	20	21	22	23	24
30	29	28	27	26	25
31	32	33	34	619 634 C 35	36

Fred Egeler ow-op

Township 2 N Range 9 E

(14)

Form WR-B
Reporter 20168 2M 12-49

STATE OF MONTANA

State Engineer's Office

WATER RESOURCES SURVEY

FARM MAP

County_____

Code No._____

Twp._____Rge._____
Twp._____Rge._____
Twp._____Rge._____

Name of Land Owner.....Address.....
Name of Operator.....Address.....
Legal Description.....

☐ Irrigated Land ☐ Non-Irrigated Land ☐ Potential Land Under Existing Facilities

North

Code No. 35 C System Dryman-Eglen-Gibson D. Source of Water Rock Creek
Basin Shields River Present 42.0 Potential 0 Maximum 42.0 R ✓ F.....P.....G.....S.....

Code No.....System.....Source of Water.....
Basin.....Present.....Potential.....Maximum.....R.....F.....P.....G.....S.....

Code No.....System.....Source of Water.....
Basin.....Present.....Potential.....Maximum.....R.....F.....P.....G.....S.....

Code No.....System.....Source of Water.....
Basin.....Present.....Potential.....Maximum.....R.....F.....P.....G.....S.....

If under Ditch Company, Irrigation District, or Government Project, state the number of shares or inches, acre feet, as the case may be in said system.....

NOTE: R—Denotes Regular Irrigation. F—Flood Irrigation. P—Water diverted by means of pumping. G—Water diverted by gravity. S—Stored Water.

Information from R.S. Stahl Date 11/9/61

Farm Checked

FORM F-1 REPORTER 1M 3-49 17380

STATE OF MONTANA

State Engineer's Office

WATER RESOURCES SURVEY

By Bob Stahl

Area Clyde Park

Date Aug. 9, 1951

Code No. 34B

County Park

T. 2 N R. 9 E Sec.

Photo No. MA-38-90

Legal Land Owner Eegler, Rose Address

Operator Otto Eegler Address Clyde Park

Water is delivered by:

Federal Project Pres. Pot.

Ditch Company Pres. Pot.

Irrigation District Pres. Pot.

Private System Pres. Pot.

Totals

Flood Pump Reservoir Gravity ✓

Size and Capacity, Pump, etc.

Original Appropriator, Company App. No.

Original Appropriator, Private App. No.

Is the system an extension of another system? Yes No ✓

Is all land irrigated from one system? Yes ✓ No

(If No, show break down on map)

Source of Water Cottonwood Cr.

Acres Irrigated 1951

Potential Acres Seeped

Explain

Condition of System Good

Adequate Supply..... Yes ✓ No

Explain

Topography Bench

Information From Field Survey & Rose Eegler

Remarks

(over)

14

D-117	~~John & Jacob Egeler~~	~~Cottonwood Cr.~~		~~8-5-83~~	~~2-11-07~~	~~420~~
D-118	John & Rose Egeler	"	"	8-5-83	3-3-11	420
D-161	~~John Uhl~~	~~"~~	~~"~~	~~7-2-92~~	~~3-21-07~~	~~120~~
		~~"~~	~~"~~	~~7-8-94~~	~~"~~	~~40~~

① Has 210" of 420" right As of 8-5-83 Cottonwood Cr.
This applys to Egeler-Shurrer-Queen-Gibson D.
Irr. land in Sec. 34. Ditch heads 50 rods above
where Cottonwood Cr. crosses east boundary line
of sec. 22 2N-R9E.

FORM D-1—REPORTER PRTG.—1M 7-50—22122 STATE OF MONTANA

STATE ENGINEER'S OFFICE

WATER RESOURCES SURVEY

Township 2 N Range 9 E County Park

6	5	4	3	2	1
7	8	9	10	11	12
18	17	16	15	14	13
19	20	21	22	23	24
30	29	28	27	26	25
31	32	33	~~142~~ 118 B 161 34	35	36

Rose Egeler on Otto Egeler's p

Township 2 N Range 9 E

(14)

Form WR-B
Reporter 20163 2M 12-49

Twp._____ Rge._____
Twp._____ Rge._____
Twp._____ Rge._____

STATE OF MONTANA

State Engineer's Office

WATER RESOURCES SURVEY

FARM MAP

County_____
Code No._____

Name of Land Owner_____ Address_____
Name of Operator_____ Address_____
Legal Description_____

☐ Irrigated Land ☐ Non-Irrigated Land ☐ Potential Land Under Existing Facilities

North

Code No. 34 B System Egeler-Shurrer-Gibson D. Source of Water Cottonwood Cr.
Basin Shields River Present 32.0 Potential 0 Maximum 32.0 R ✓ F__ P__ G ✓ S__

Code No. 34 B System Egeler-Shurrer-Queen D. Source of Water Cottonwood Cr.
Basin Shields River Present 28.0 Potential 0 Maximum 28.0 R ✓ F__ P__ G ✓ S__

Code No.____ System____ Source of Water____
Basin____ Present____ Potential____ Maximum____ R__ F__ P__ G__ S__

Code No.____ System____ Source of Water____
Basin____ Present____ Potential____ Maximum____ R__ F__ P__ G__ S__

If under Ditch Company, Irrigation District, or Government Project, state the number of shares or inches, acre feet, as the case may be in said system____

NOTE: R—Denotes Regular Irrigation. F—Flood Irrigation. P—Water diverted by means of pumping. G—Water diverted by gravity. S—Stored Water.

Information from B. G. Stabo Date 11/9/57

Farm Checked

By R H Stahl

Area Livingston Park

Date Aug. 8, 1951

FORM F-1 REPORTER 1M 3-49 17380

STATE OF MONTANA

State Engineer's Office

WATER RESOURCES SURVEY

Code No. 14A

County Park

T. 2 N R. 9 E Sec.

Photo No. MA 28-91

Legal Land Owner Ellingstrom, Ole

Address Livingston Park

Operator

Address

Water is delivered by:

Federal Project Pres. Pot.

Ditch Company Pres. Pot.

Irrigation District Pres. Pot.

Private System Pres. Pot.

Totals

Flood Pump Reservoir Gravity ✓

Size and Capacity, Pump, etc.

Original Appropriator, Company App. No.

Original Appropriator, Private App. No.

Is the system an extension of another system? Yes No ✓

Is all land irrigated from one system? Yes ✓ No ✓

(If No, show break down on map)

Source of Water Cottonwood Cr., Spring.

Acres Irrigated 1951

Potential Acres Seeped

Explain

Condition of System Good

Adequate Supply Yes ✓ No

Explain

Topography Bench & Creek bottom.

Information From Field Survey

Remarks

(over)

(14)

(1) FISHER – Elverstrom Ditch

Irr. land in E1/2 Sec. 14 T.2N-9E from this ditch.
Diverts on north side of Cottonwood Cr. in
E1/2 Sec. 12 T2N-10E.

(2) Also has small spring & ditch near house for garden
& pasture.

FORM D-1—REPORTER PRTG.—1M 7-50—22122 STATE OF MONTANA

STATE ENGINEER'S OFFICE

WATER RESOURCES SURVEY

Township 2 N Range 9 E County Park

6	5	4	3	2	1
7	8	9	10	11	12
18	17	16	15	14	13
19	20	21	22	23	24
30	29	28	27	26	25
31	32	33	34	35	36

A 154 830

153 154

Ole Elvestrom ow-op

Township 2 N Range 9 E

(14)

Township 2N Range 7E County Park

Parcel Number	Name of Owner		Address			
~~D-153~~	~~[illegible]~~	~~[illegible]~~	~~[illegible]~~	~~6-14-02~~	~~3-3-11~~	~~55~~
D-154	G. E. Stanger	"	"	4-25-93	3-3-11	25
		"	"	7-20-97	"	80
D-830	J. N. Brewer	Inactive	Spring	6-20-03	2-23-11	75

[illegible]

[illegible]

[illegible] OF HOLDING

Form WR-B
Reporter 50935 2M 12-49

Twp._____ Rge._____
Twp._____ Rge._____
Twp._____ Rge._____

STATE OF MONTANA

State Engineer's Office

WATER RESOURCES SURVEY

FARM MAP

County_____
Code No._____

Name of Land Owner_____ Address_____
Name of Operator_____ Address_____
Legal Description_____

☐ Irrigated Land ☐ Non-Irrigated Land ☐ Potential Land Under Existing Facilities

North

Code No. 14 A System Elevestrom-Fisher D. Source of Water Cottonwood Cr.
Basin Shields River Present 57.0 Potential 0 Maximum 57.0 R ✓ F__ P__ G ✓ S__

Code No. 14 A System Lee Ditch (Norright) Source of Water Cottonwood Cr.
Basin Shields River Present 0 Potential 10.0 Maximum 10.0 R ✓ F__ P__ G ✓ S__

Code No. 14 A System Elevestrom Ditch Source of Water Trib. to Cottonwood Cr. Unnamed Spring
Basin Shields River Present 1.0 Potential 0 Maximum 1.0 R ✓ F__ P__ G ✓ S__

Code No._____ System_____ Source of Water_____
Basin_____ Present_____ Potential_____ Maximum_____ R__ F__ P__ G__ S__

If under Ditch Company, Irrigation District, or Government Project, state the number of shares or inches, acre feet, as the case may be in said system_____

NOTE: R—Denotes Regular Irrigation. F—Flood Irrigation. P—Water diverted by means of pumping. G—Water diverted by gravity. S—Stored Water.

Information from R. G. Stubb Date 11/9/51

Farm Checked

By Bob Stahl

Area Clyde Park

Date Aug. 9, 1951

FORM F-1 REPORTER 1M 3-49 17380

STATE OF MONTANA

State Engineer's Office

WATER RESOURCES SURVEY

Code No. 34A 35B

County Park

T. 2N R. 9E Sec.

Photo No. MA 38-90

Legal Land Owner Federal Land Bank Address

Operator Lenards Gibson Address Clyde Park.

Water is delivered by:

Federal Project Pres. Pot.

Ditch Company Pres. Pot.

Irrigation District Pres. Pot.

Private System Pres. Pot.

Totals

Flood Pump Reservoir Gravity ✓

Size and Capacity, Pump, etc.

Original Appropriator, Company App. No.

Original Appropriator, Private App. No.

Is the system an extension of another system? Yes No

Is all land irrigated from one system? Yes No

(If No, show break down on map)

Source of Water Cottonwood Cr., ~~Rock Cr., Waste water from Eng. Ho. Ranch (Rock & Spring Cr.)~~

Acres Irrigated 1951

Potential Acres Seeped

Explain

Condition of System Good

Adequate Supply Yes ✓ No

Explain

Topography Rolling

Information From

Remarks

(over)



(14)

D-161	John Uhl	Cottonwood Cr.	7-2-92	3-21-07	120
		" "	7-8-94	"	40
D-619	~~A. E. Pickett~~	(waste water from Guy Hunter's Ranch - ~~Rock & Spring Cks.~~)	6-20-1903	3-3-11	40
		" " "	7-1-1906	"	100
D-634	" " "	Rock Creek	~~6-10-1898~~	4-6-1903	200
		" "	7-1-1901	"	100

(0) Uses water out of Egeler-Shurver-Queen-Gibson ditch on Sec. 34 & 35

(1) Irr. few acres in S½ NW¼ Sec. 35 from Drymon-Egeler-Gibson ditch.

FORM D-1—REPORTER PRTG.—IN 7-50—22122 STATE OF MONTANA

STATE ENGINEER'S OFFICE

WATER RESOURCES SURVEY

Township 2 N Range 9 E County Park

6	5	4	3	2	1
7	8	9	10	11	12
18	17	16	15	14	13
19	20	21	22	23	24
30	29	28	27	26	25
31	32	33	34	35	36

Federal Land Bank on Leonardo Gibson op

Township 2 N Range 9 E

(14)

Form WR-P
Reporter 20168 2M 12-49

STATE OF MONTANA

State Engineer's Office

WATER RESOURCES SURVEY

FARM MAP

County

Code No.

Twp. Rge.

Twp. Rge.

Twp. Rge.

Name of Land Owner Address

Name of Operator Address

Legal Description

☐ Irrigated Land ☐ Non-Irrigated Land ☐ Potential Land Under Existing Facilities

North

Code No. 34 A, 35B System Egeler-Shurcer-Gibson D. Source of Water Cottonwood Cr.

Basin Shields River Present 133.0 Potential 50.0 Maximum 183.0 R ✓ F P G ✓ S

Code No. 35B System Dryman-Egeler-Gibson D. Source of Water Rock Cr.

Basin Shields River Present 13.0 Potential 0 Maximum 13.0 R ✓ F P G ✓ S

Code No. System Source of Water

Basin Present Potential Maximum R F P G S

Code No. System Source of Water

Basin Present Potential Maximum R F P G S

If under Ditch Company, Irrigation District, or Government Project, state the number of shares or inches, acre feet, as the case may be in said system

NOTE: R—Denotes Regular Irrigation. F—Flood Irrigation. P—Water diverted by means of pumping. G—Water diverted by gravity. S—Stored Water.

Information from R. L. Stine Date 11/9/51

Farm Checked

FORM F-1 REPORTER 1M 3-49 17360

STATE OF MONTANA

State Engineer's Office

WATER RESOURCES SURVEY

By Bob Stahl

Area Clyde Park

Date June 25, 1951

Code No. 22A

County Park

T. 2N R. 9E Sec.

Photo No. MA 38-90

Legal Land Owner Fisher, Florence Address

Operator A. C. Fisher Address Clyde Park

Water is delivered by:

Federal Project Pres. Pot.

Ditch Company Pres. Pot.

Irrigation District Pres. Pot.

Private System Pres. Pot.

Totals

Flood Pump Reservoir Gravity ✓

Size and Capacity, Pump, etc.

Original Appropriator, Company App. No.

Original Appropriator, Private App. No.

Is the system an extension of another system? Yes No ✓

Is all land irrigated from one system? Yes ✓ No

(If No, show break down on map)

Source of Water Cottonwood Cr.

Acres Irrigated 19 51

Potential Acres Seeped

Explain

Condition of System Good

Adequate Supply..... Yes ✓ No

Explain

Topography Bench land

Information From A. C. Fisher

Remarks

(over)

14

①	FISHER - Elevestrom Ditch Some Irr. + pot. land under this ditch in Sec. 22. Diverts in S1/2 sec. 12 T. 2N-10E.	

FORM D-1—REPORTER PRTG.—1M 7-30—22122 STATE OF MONTANA

STATE ENGINEER'S OFFICE

WATER RESOURCES SURVEY

Township 2 N Range 9 E County Park

6	5	4	3	2	1
7	8	9	10	11	12
18	17	16	15	14	13
19	20	21	22 (159 A, 145)	23	24
30	29	28	27	26	25
31	32	33	34	35	36

Florence Fisher ow A. C. Fisher op

Township 2 N Range

(14)

Township 2 N Range 9 E County Park

Parcel Number	Name of Owner	Address			
ok D-145	Chas. O'Neil Cottonwood	Cr.	6-1-92	3-3-11	70
	"	"	7-20-97	"	130
~~D-146~~	~~" " "~~	~~" 6-1-92~~		~~3-21-07~~	~~70~~
	~~"~~	~~" 7-20-97~~		~~"~~	~~130~~
ok D-159	R. M. Perry "	"	7-20-97	3-3-11	200

Form WR-B
Reporter 20168 2M 12-49

Twp._____ Rge._____
Twp._____ Rge._____
Twp._____ Rge._____

STATE OF MONTANA

State Engineer's Office

WATER RESOURCES SURVEY

FARM MAP

County_____
Code No._____

Name of Land Owner_____ Address_____
Name of Operator_____ Address_____
Legal Description_____

☐ Irrigated Land ☐ Non-Irrigated Land ☐ Potential Land Under Existing Facilities

North

Code No. 22R System Fisher-Elvestrom D. Source of Water Cottonwood Cr.
Basin Shields River Present 40.0 Potential 97.0 Maximum 137.0 R ✓ F__ P__ G__ S__

Code No. 22R System Lee Ditch (via right) Source of Water Cottonwood Cr.
Basin Shields River Present 0 Potential 118.0 Maximum 118.0 R ✓ F__ P__ G__ S__

Code No.____ System____ Source of Water____
Basin____ Present____ Potential____ Maximum____ R__ F__ P__ G__ S__

Code No.____ System____ Source of Water____
Basin____ Present____ Potential____ Maximum____ R__ F__ P__ G__ S__

If under Ditch Company, Irrigation District, or Government Project, state the number of shares or inches, acre feet, as the case may be in said system____

NOTE: R—Denotes Regular Irrigation. F—Flood Irrigation. P—Water diverted by means of pumping. G—Water diverted by gravity. S—Stored Water.

Information from R. H. Clark Date 10/9/51

75-243

Farm Checked

By Bob Stall

Area Clyde Park

Date June 11, 1957

FORM F-1 REPORTER 1M 3-49 17380

STATE OF MONTANA

State Engineer's Office

WATER RESOURCES SURVEY

Code No. 28D

County Park

T. 2N R. 9E Sec.

Photo No. MA 38-90

Legal Land Owner Held, Edw.

Address Clyde Park

Operator

Address

Water is delivered by:

Federal Project Pres. Pot.

Ditch Company Pres. Pot.

Irrigation District Pres. Pot.

Private System ✓ Pres. Pot.

Totals

Flood Pump Reservoir Gravity ✓

Size and Capacity, Pump, etc.

Original Appropriator, Company App. No.

Original Appropriator, Private App. No.

Is the system an extension of another system? Yes No ✓

Is all land irrigated from one system? Yes ✓ No

(If No, show break down on map)

Source of Water ~~[illegible]~~ Cottonwood Creek

Acres Irrigated 1956

Potential Acres Seeped

Explain

Condition of System Good

Adequate Supply Yes ✓ No

Explain

Topography River Bottom

Information From Field Survey

Remarks

No right shown in deed.

(14) Over

① Held-Bailey Ditch

Irr. from this ditch this part of Sec. 28 (

Ditch heads in NW¼ SW¼ of Sec. 27 on North bank of Cottonwood Creek

FORM D-1—REPORTER PRTG.—1M 7-50—22122 STATE OF MONTANA

STATE ENGINEER'S OFFICE

WATER RESOURCES SURVEY

Township 2 N Range 9 E County Park

6	5	4	3	2	1
7	8	9	10	11	12
18	17	16	15	14	13
19	20	21	22	23	24
30	29	28 ~~62~~ D D-109	27	26	25
31	32	33	34	35	36

Edwin Held ow-op

Township 2 N Range 9 E

(14)

Township 2 N Range 9 E County Park

Parcel Number	Name of Owner	Address
~~D-142~~	~~Lafayette Park Land Co. Limited~~	~~P. 9-15-1903 3-3-11 160~~
D-109	John T. Smith	Cottonwood Co. 5-12-87 3-3-11 ok 200
Same as D-142		" " ~~7-10-98 3-3-11 160~~

Form WR-B
Reporter 20168 2M 12-49

STATE OF MONTANA

State Engineer's Office

WATER RESOURCES SURVEY

FARM MAP

Twp.____ Rge.____
Twp.____ Rge.____
Twp.____ Rge.____

County____
Code No.____

Name of Land Owner.....Address.....
Name of Operator.....Address.....
Legal Description.....

☐ Irrigated Land ☐ Non-Irrigated Land ☐ Potential Land Under Existing Facilities

North

Code No. 28 D System Held Ditch Source of Water Cottonwood Cr.
Basin Shields River Present 57.0 Potential 0 Maximum 57.0 R ✓ F__ P__ G ✓ S__
Code No.____ System____ Source of Water____
Basin____ Present____ Potential____ Maximum____ R__ F__ P__ G__ S__
Code No.____ System____ Source of Water____
Basin____ Present____ Potential____ Maximum____ R__ F__ P__ G__ S__
Code No.____ System____ Source of Water____
Basin____ Present____ Potential____ Maximum____ R__ F__ P__ G__ S__

If under Ditch Company, Irrigation District, or Government Project, state the number of shares or inches, acre feet, as the case may be in said system.....

NOTE: R—Denotes Regular Irrigation. F—Flood Irrigation. P—Water diverted by means of pumping. G—Water diverted by gravity. S—Stored Water.

Information from R. G. Stabe Date 11/9/51

Form Checked 73-997

FORM F-1 REPORTER 1M 3-49 17380

STATE OF MONTANA

State Engineer's Office

WATER RESOURCES SURVEY

By Bob Stahl

Area Clyde Park

Date Aug. 31, 1951

Code No. 5A

County Park

T. 2N R. 9E Sec.

Photo No. MA 38-92

Legal Land Owner Hetland, Pete Address Shields Route

Operator " " Address

Water is delivered by:

Federal Project Pres. Pot.

Ditch Company Shields Canal Co. Pres. Pot.

Irrigation District Pres. Pot.

Private System Pres. Pot.

Totals

Flood Pump Reservoir Gravity ✓

Size and Capacity, Pump, etc.

Original Appropriator, Company App. No.

Original Appropriator, Private App. No.

Is the system an extension of another system? Yes No ✓

Is all land irrigated from one system? Yes ✓ No

(If No, show break down on map)

Source of Water Horse Cr., Shields R., Flathead Cr. ~~Pete Cr.~~

Acres Irrigated 19 51

Potential Acres Seeped

Explain

Condition of System Good

Adequate Supply Yes ✓ No

Explain

Topography Rolling

Information From Field Survey

Remarks Has 200" in S. C. Co. ditch.

No rights shown on deed

(14)

(over)

① Shields Canal Co.
Irr. land entirely from this ditch company. Ditch diverts just north of Wilsall on south bank of Flathead Creek.

FORM D-1—REPORTER PRTG.—1M 7-50—22122 STATE OF MONTANA

STATE ENGINEER'S OFFICE

WATER RESOURCES SURVEY

Township 2N Range 9 E County Park

6	5 (369 584 663 663)	4	3	2	1
7	8 (663)	9	10	11	12
18	17	16	15	14	13
19	20	21	22	23	24
30	29	28	27	26	25
31	32	33	34	35	36

Pete Hetland ow-op

Township 2 N Range 9 E

(14)

Township 2 N Range 9 E County Park.

Parcel Number	Name of Owner		Address		
D-380	W J Stautzenbach	Horse Creek	~~5-3-11~~		100
		Middle R.	~~9-1-01~~	"	180
		"	9-1-09	"	100
		Flathead Riv.	~~1-1-91~~	"	125
		"	5-5-02	"	208
~~D-614~~	~~William McLaughlin~~	~~Rock Creek~~	~~5-5-96~~		~~100~~
~~D-443~~	~~Clyde Park Canal Co.~~	~~Shields R.~~	~~9-15-03~~		~~1000~~

Form WR-B
Reporter 20168 2M 12-49

STATE OF MONTANA

State Engineer's Office

WATER RESOURCES SURVEY

FARM MAP

Twp.____ Rge.____
Twp.____ Rge.____
Twp.____ Rge.____

County____
Code No.____

Name of Land Owner____ Address____
Name of Operator____ Address____
Legal Description____

☐ Irrigated Land ☐ Non-Irrigated Land ☐ Potential Land Under Existing Facilities

North

(via Clyde Park Canal)

Code No. 5A System Shields Canal Co. Ditch Source of Water Flathead Cr.
Basin Shields River Present 84.0 Potential 107.0 Maximum 119.0 R ✓ F__ P__ G__ S__

Code No. 5A System Clyde Park Canal (not in use) Source of Water Shields River
Basin Shields River Present 0 Potential 20.0 Maximum 20.0 R__ F__ P__ G__ S__

Code No.____ System____ Source of Water____
Basin____ Present____ Potential____ Maximum____ R__ F__ P__ G__ S__

Code No.____ System____ Source of Water____
Basin____ Present____ Potential____ Maximum____ R__ F__ P__ G__ S__

If under Ditch Company, Irrigation District, or Government Project, state the number of shares or inches, acre feet, as the case may be in said system____

NOTE: R—Denotes Regular Irrigation. F—Flood Irrigation. P—Water diverted by means of pumping. G—Water diverted by gravity. S—Stored Water.

Information from R. G. Dodd Date 11/9/51

Farm Checked

By Bob Stahl

Area Clyde Park

Date June 19, 1951

FORM F-1 REPORTER 1M 3-49 17980

STATE OF MONTANA

State Engineer's Office

WATER RESOURCES SURVEY

Code No. 29A, 30B, 31A, 32A, 33A

County Park

T. 2 N R. 9E Sec.

Photo No. MA 38-90

Legal Land Owner Hiemer, Ed. Address Clyde Park

Operator Address

Water is delivered by:

Federal Project Pres. Pot.

Ditch Company Pres. Pot.

Irrigation District Pres. Pot.

Private System Pres. Pot.

Totals

Flood Pump Reservoir Gravity ✓

Size and Capacity, Pump, etc.

Original Appropriator, Company App. No.

Original Appropriator, Private App. No.

Is the system an extension of another system? Yes No ✓

Is all land irrigated from one system? Yes ✓ No ✓

(If No, show break down on map)

Source of Water ~~Shields River~~, Cottonwood Creek.

Acres Irrigated 19 51,

Potential Acres Seeped

Explain

Condition of System Good

Adequate Supply..... Yes ✓ No

Explain

Topography Bench land

Information From Ed Hiemer

Remarks

over 2



(14)

(1) Irrigates in NE¼ of sec. 33 from Hiram Little out of Cottonwood creek. Has right for this.

(2) Irrigates in South ½ of section 33 from intermittent water. Diverts out of Walker-Wilson ditch.

FORM D-1—REPORTER PRTG.—1M 7-50—22122 **STATE OF MONTANA**

STATE ENGINEER'S OFFICE

WATER RESOURCES SURVEY

Township 2N Range 9E County Park

6	5	4	3	2	1
7	8	9	10	11	12
18	17	16	15	14	13
19	20	21	22	23	24
663 B 30	663 A 29	28	27	26	25
A 31	A 663 32	107 108 A 33	34	35	36

Ed Hium ow-op

Township 2N Range 9E

(14)

Township 2 N Range 9 E County Park

Parcel Number	Name of Owner	Address			
~~D-109~~	~~H. L. Amos~~	~~Brackett Cr.~~	~~5-15-03~~	~~3-3-11~~	~~200~~
D-108	H. L. Amos	"	" 4-15-03	3-3-11	200
			5-15-02	"	150
~~D-163~~	~~L.A.A. Park Land Co.~~	~~Shields River~~	~~9-15-03~~	~~"~~	~~1480~~
D-70	Julia Kiesinger	Brackett Cr.	7-1-99	3-3-11	40
		"	" 12-15-09	"	320

Form WR-B
Reporter 20188 2M 12-49

STATE OF MONTANA

State Engineer's Office

WATER RESOURCES SURVEY

FARM MAP

Twp._____ Rge._____
Twp._____ Rge._____
Twp._____ Rge._____

County._____
Code No._____

Name of Land Owner._____ Address._____
Name of Operator._____ Address._____
Legal Description._____

☐ Irrigated Land ☐ Non-Irrigated Land ☐ Potential Land Under Existing Facilities

North

Code No. 33A System Hium Ditch Source of Water Cottonwood Cr.
Basin Shields River Present 30.0 Potential 0 Maximum 30.0 R ✓ F__ P__ G ✓ S__

Code No. 33A System Wolfe-Hium Ditch (waste water right) Source of Water Cottonwood Cr.
Basin Shields Present 63.0 Potential 0 Maximum 63.0 R ✓ F__ P__ G ✓ S__

Code No.____ System____ Source of Water____
Basin____ Present____ Potential____ Maximum____ R__ F__ P__ G__ S__

Code No.____ System____ Source of Water____
Basin____ Present____ Potential____ Maximum____ R__ F__ P__ G__ S__

If under Ditch Company, Irrigation District, or Government Project, state the number of shares or inches, acre feet, as the case may be in said system._____

NOTE: R—Denotes Regular Irrigation. F—Flood Irrigation. P—Water diverted by means of pumping. G—Water diverted by gravity. S—Stored Water.

Information from R. G. Stahl Date 11/8/37

Farm Checked

FORM F-1 REPORTER 1M 3-49 17380

STATE OF MONTANA

State Engineer's Office

WATER RESOURCES SURVEY

By Bob Stahl

Area Livingston Park

Date Aug. 5, 1951

Code No. 1A

County Park

T. 2N R. 9E Sec.

Photo No. MA 11A-69

Legal Land Owner Karas, A. E. Address

Operator Chas. A. Robinson Address Livingston Park

Water is delivered by:

Federal Project Pres. Pot.

Ditch Company Pres. Pot.

Irrigation District Pres. Pot.

Private System Pres. Pot.

Totals

Flood Pump Reservoir Gravity ✓

Size and Capacity, Pump, etc.

Original Appropriator, Company App. No.

Original Appropriator, Private App. No.

Is the system an extension of another system? Yes No

Is all land irrigated from one system? Yes No

(If No, show break down on map)

Source of Water Northwood Ditch, springs in Secs. 5 & 8 - 2N-10E.

Acres Irrigated 19 51

Potential Acres Seeped

Explain

Condition of System ~~Good~~

Adequate Supply..... Yes No

Explain

Topography

Information From

Remarks No Irrigation or Ditches

(14)

FORM D-1—REPORTER PRTG.—1M 7-50—22122 STATE OF MONTANA

STATE ENGINEER'S OFFICE

WATER RESOURCES SURVEY

Township 2 N Range 9 E County Park

6	5	4	3	2	1 (136 / 163 A)
7	8	9	10	11	12
18	17	16	15	14	13
19	20	21	22	23	24
30	29	28	27	26	25
31	32	33	34	35	36

A. E. Kaye ov - Chas. A. Robinson, op

Township 2 N Range 9 E

(14)

Township 2N Range 9E County Park.

Parcel Number	Name of Owner	Address			
D-136	Kinloch Land & Cattle Co.	Cottonwood Ter.	10-8-89	3-3-11	345
		Sign in Sec. 8-2N-10E	1-10-03	"	80
		Sign in Sec. 5-2N-10E	6-25-96	"	10
		Cottonwood Ter.	3-21-07	"	160
		"	"	"	140
		"	"	"	160
D-163	Kinloch Land & Cattle Co.	Cottonwood Ter.	10-8-89	3-21-07	345

FORM F-1 REPORTER 1M 3-49 17380

Farm Checked

By Bob Stahl

Area Clyde Park

Date Aug. 8, 1951

STATE OF MONTANA

State Engineer's Office

WATER RESOURCES SURVEY

Code No. 14B

County Park

T. 2 N R. 9 E Sec.

Photo No. MA 38-91

Legal Land Owner Kinney, Mary Address

Operator Address

Water is delivered by:

Federal Project Pres. Pot.

Ditch Company Pres. Pot.

Irrigation District Pres. Pot.

Private System Pres. Pot.

Totals

Flood Pump Reservoir Gravity

Size and Capacity, Pump, etc.

Original Appropriator, Company App. No.

Original Appropriator, Private App. No.

Is the system an extension of another system? Yes No

Is all land irrigated from one system? Yes No

(If No, show break down on map)

Source of Water Bottomwood Creek

Acres Irrigated 19 ,

Potential Acres Seeped

Explain

Condition of System

Adequate Supply..... Yes No

Explain

Topography

Information From

Remarks No Irrigation

(14)

FORM D-1—REPORTER PRTG.—1M 7-50—22122 **STATE OF MONTANA**

STATE ENGINEER'S OFFICE

WATER RESOURCES SURVEY

Township 2N Range 9E County Park

6	5	4	3	2	1
7	8	9	10	11	12
18	17	16	15	B 154 14	13
19	20	21	22	23	24
30	29	28	27	26	25
31	32	33	34	35	36

Mary Kinney ow

Township 2N Range 9E

(14)

Farm Checked

By Bob Stahl

Area Clyde Park

Date Aug. 21, 1951

FORM F-1 REPORTER 1M 3-49 17360

STATE OF MONTANA

State Engineer's Office

WATER RESOURCES SURVEY

Code No. 6A

County Park

T. 2 N R. 9 E Sec.

Photo No. MA 38-92

Legal Land Owner Kirby, Clyde Address Nikoll

Operator Address

Water is delivered by:

Federal Project Pres. Pot.

Ditch Company Shields Canal Co. Pres. Pot.

Irrigation District Pres. Pot.

Private System Pres. Pot.

Totals

Flood Pump Reservoir Gravity ✓

Size and Capacity, Pump, etc.

Original Appropriator, Company App. No.

Original Appropriator, Private App. No.

Is the system an extension of another system? Yes No ✓

Is all land irrigated from one system? Yes ✓ No

(If No, show break down on map)

Source of Water Flathead R., ~~Shields R., Sec. 2 Twp. 2 N R. 9 E.~~

Acres Irrigated 19 51

Potential Acres Seeped

Explain

Condition of System Good

Adequate Supply..... Yes ✓ No

Explain

Topography Rough

Information From Field Survey

Remarks Has 250" in S.C. Co. ditch

(over)

14

(1) Shields Canal Co.
Irr. land in Sec. 6 entirely from this ditch Co.

FORM D-1—REPORTER PRTG.—1M 7-50—22122 STATE OF MONTANA

STATE ENGINEER'S OFFICE

WATER RESOURCES SURVEY

Township 2 N Range 9 E County Park

6	5	4	3	2	1
7	8	9	10	11	12
18	17	16	15	14	13
19	20	21	22	23	24
30	29	28	27	26	25
31	32	33	34	35	36

Clyde Kirby, ow-op

Township 2 N Range 9 E

(14)

Township 2 N Range 9 E County Park

Parcel Number	Name of Owner	Address			
~~D-291~~	~~H. Steubach +~~				
	~~J. N. Brown~~	~~Northwest Cor.~~	~~4-1-91~~	~~2-2-11~~	~~155~~
		~~" "~~	~~5-2-02~~	~~"~~	~~255~~
~~D-663~~	~~Chicago Pacific Land Co.~~	~~Shield R.~~	~~7-15-03~~	~~"~~	~~1080~~
~~D-677~~	~~A. E. + Ralph Heyer~~	~~Shield R.~~	~~7-2-01~~	~~"~~	~~90~~
		~~Shen. Sec. 1 2N-8E~~	~~7-1-09~~	~~"~~	~~266~~
D-677	A. E. + Ralph Heyer	Spg. Sec. 1, 2N-8	7-1-09	3-3-11	a.e.h

Form WR-B
Reporter 20168 2M 12-49

Twp._____ Rge._____
Twp._____ Rge._____
Twp._____ Rge._____

STATE OF MONTANA

State Engineer's Office

WATER RESOURCES SURVEY

FARM MAP

County_____
Code No._____

Name of Land Owner.....Address.....
Name of Operator.....Address.....
Legal Description.....

☐ Irrigated Land ☐ Non-Irrigated Land ☐ Potential Land Under Existing Facilities

North

Code No. 6 A System Shields Canal Co. Ditch Source of Water Flathead Cr.
Basin Shields River Present 57.0 Potential 123.0 Maximum 180.0 R ✓ F__ P__ G ✓ S__

Code No.____ System____ Source of Water____
Basin____ Present____ Potential____ Maximum____ R__ F__ P__ G__ S__

Code No.____ System____ Source of Water____
Basin____ Present____ Potential____ Maximum____ R__ F__ P__ G__ S__

Code No.____ System____ Source of Water____
Basin____ Present____ Potential____ Maximum____ R__ F__ P__ G__ S__

If under Ditch Company, Irrigation District, or Government Project, state the number of shares or inches, acre feet, as the case may be in said system.....

NOTE: R—Denotes Regular Irrigation. F—Flood Irrigation. P—Water diverted by means of pumping. G—Water diverted by gravity. S—Stored Water.

Information from R. G. Stoll Date 11/9/67

Farm Checked

By Bob Stahl

Area Clyde Park

Date Aug. 8, 1951

FORM F-1 REPORTER 1M 3-49 17380

STATE OF MONTANA

State Engineer's Office

WATER RESOURCES SURVEY

Code No. 3A

County Park

T. 2 N R. 9 E Sec.

Photo No. MA 38-92

Legal Land Owner Laubacher, Jacob Address Nitsall

Operator " " Address

Water is delivered by:

Federal Project Pres. Pot.

Ditch Company Pres. Pot.

Irrigation District Pres. Pot.

Private System Pres. Pot.

Totals

Flood Pump Reservoir Gravity ✓

Size and Capacity, Pump, etc.

Original Appropriator, Company App. No.

Original Appropriator, Private App. No.

Is the system an extension of another system? Yes No

Is all land irrigated from one system? Yes No

(If No, show break down on map)

Source of Water Remainder on Mo Tabo Peak Creek.

Acres Irrigated 19 ,

Potential Acres Seeped

Explain

Condition of System

Adequate Supply..... Yes No

Explain

Topography

Information From No Irrigation or

Remarks ditches

FORM D-1—REPORTER PRTG.—1M 7-50—22122 STATE OF MONTANA

STATE ENGINEER'S OFFICE

WATER RESOURCES SURVEY

Township 2 N Range 9 E County Park

6	5	4	560 A 3	2	1
7	8	9	10	11	12
18	17	16	15	14	13
19	20	21	22	23	24
30	29	28	27	26	25
31	32	33	34	35	36

Jacob Laubscher

Township 2N Range 9E

(14)

Farm Checked

FORM F-I REPORTER IM 3-49 17380

STATE OF MONTANA

State Engineer's Office

WATER RESOURCES SURVEY

By Bob Stahl

Area Clyde Park

Date July 9, 1951

Code No. 9A

County Park

T. 2N R. 9E Sec.

Photo No. MA3E-91

Legal Land Owner Lee, Earl F. Address Clyde Park

Operator Address

Water is delivered by:

Federal Project Pres. Pot.

Ditch Company Pres. Pot.

Irrigation District Pres. Pot.

Private System Pres. Pot.

Totals

Flood Pump Reservoir Gravity

Size and Capacity, Pump, etc.

Original Appropriator, Company App. No.

Original Appropriator, Private App. No.

Is the system an extension of another system? Yes No

Is all land irrigated from one system? Yes No

(If No, show break down on map)

Source of Water ~~Recorded in No. Park Co.~~

Acres Irrigated 19 ,

Potential Acres Seeped

Explain

Condition of System

Adequate Supply..... Yes No

Explain

Topography

Information From

Remarks No Irrigation

(14)

FORM D-1—REPORTER PRTG.—1M 7-50—22122

STATE OF MONTANA

STATE ENGINEER'S OFFICE

WATER RESOURCES SURVEY

Township 2 N Range 9 E County Park

6	5	4	3	2	1
7	8	560 A 9	10	11	12
18	17	16	15	14	13
19	20	21	22	23	24
30	29	28	27	26	25
31	32	33	34	35	36

Earl J. Lee, owner

Township 2 N Range 9 E

14

Farm Checked

By Bob Stahl

Area Clyde Park

Date July 9, 1951

FORM F-1 REPORTER 1M 3-49 17380

STATE OF MONTANA

State Engineer's Office

WATER RESOURCES SURVEY

Code No. 15A

County Park

T. 2N R. 9E Sec.

Photo No. MA 38-91

Legal Land Owner Lee, Mary E. Address Clyde Park

Operator Address

Water is delivered by:

Federal Project Pres. Pot.

Ditch Company Pres. Pot.

Irrigation District Pres. Pot.

Private System Pres. Pot.

Totals

Flood Pump Reservoir Gravity ✓

Size and Capacity, Pump, etc.

Original Appropriator, Company App. No.

Original Appropriator, Private App. No.

Is the system an extension of another system? Yes No ✓

Is all land irrigated from one system? Yes ✓ No

(If No, show break down on map)

Source of Water Cottonwood Creek, Shields River, ~~Little Sheep Creek~~.

Acres Irrigated 1951

Potential Acres Seeped

Explain

Condition of System Good

Adequate Supply..... Yes ✓ No

Explain

Topography Bench land

Information From Earl Lee

Remarks

(over)

14

(2) Lee Ditch, takes out of north side of Cottonwood Creek in sec. , T. 2N-R10E. Irrigates land in sec. 15, T. 2N-R 9E with this ditch.

FORM D-1—REPORTER PRTG.—1M 7-50—22122 STATE OF MONTANA

STATE ENGINEER'S OFFICE

WATER RESOURCES SURVEY

Township 2 N Range 9 E County Park

6	5	4	3	2	1
7	8	9	10	11	12
18	17	16	15	14	13
19	20	21	22	23	24
30	29	28	27	26	25
31	32	33	34	35	36

137 Lee F

Mary E. Lee

Township 2 N Range 9 E

(14)

Township 2 N Range 9 E County Park.

Parcel Number	Name of Owner	Address
D-137	Wm. F. Lee Cattoneed	[illegible] 5-11-02 [illegible] 1st [illegible]
	"	" 6-12-04 [illegible]
D-~~138~~	~~W. F. Lee~~ "	" 5-14-02 3-3-11 450
	"	" 6-12-1904 " 100
	~~Phillips Pres~~	~~6-15-1904~~ " ~~40~~
	~~Pitt Indian Res.~~	~~5-11-1900~~ " ~~40~~

[illegible]

[illegible]

[illegible]

Form WR-B
Reporter 20168 2M 12-

STATE OF MONTANA

State Engineer's Office

WATER RESOURCES SURVEY

FARM MAP

Twp._____ Rge._____
Twp._____ Rge._____
Twp._____ Rge._____

County_____
Code No._____

Name of Land Owner_____ Address_____
Name of Operator_____ Address_____
Legal Description_____

☐ Irrigated Land ☐ Non-Irrigated Land ☐ Potential Land Under Existing Facilities

North

Code No. 15A System Lee Ditch Source of Water Cottonwood Cr.
Basin Shields River Present 128.0 Potential 184.0 Maximum 312.0 R ✓ F P G ✓ S
(Big Co. Ditch water) (No right)

Code No. 15A System Kinsfather Ditch Source of Water Cottonwood Cr.
Basin Shields River Present 0 Potential 153.0 Maximum 153.0 R ✓ F P G ✓ S

Code No. System Source of Water
Basin Present Potential Maximum R F P G S

Code No. System Source of Water
Basin Present Potential Maximum R F P G S

If under Ditch Company, Irrigation District, or Government Project, state the number of shares or inches, acre feet, as the case may be in said system.

NOTE: R—Denotes Regular Irrigation. F—Flood Irrigation. P—Water diverted by means of pumping. G—Water diverted by gravity. S—Stored Water.

Information from R.H. Stahl Date 11/6/51

Farm Checked

By Bob Stahl

Area Livingston Park

Date July 23, 1951

Legal Land Owner Geo. Logan, Edgar J.

Operator

FORM F-1 REPORTER 1M 3-49 17380

STATE OF MONTANA

State Engineer's Office

WATER RESOURCES SURVEY

Code No. 12C

County Park

T. 2 N R. 9 E Sec.

Photo No. MA-11A-69

Address Livingston Park.

Address

Water is delivered by:

Federal Project Pres. Pot.

Ditch Company Pres. Pot.

Irrigation District Pres. Pot.

Private System Pres. Pot.

Totals

Flood Pump Reservoir Gravity

Size and Capacity, Pump, etc.

Original Appropriator, Company App. No.

Original Appropriator, Private App. No.

Is the system an extension of another system? Yes No

Is all land irrigated from one system? Yes No

(If No, show break down on map)

Source of Water ~~Cottonwood Creek~~

Acres Irrigated 19 ,

Potential Acres Seeped

Explain

Condition of System

Adequate Supply..... Yes No

Explain

Topography

Information From

Remarks No Irrigation on ditches

(14)

FORM D-1—REPORTER PRTG.—1M 7-50—22122 STATE OF MONTANA

STATE ENGINEER'S OFFICE

WATER RESOURCES SURVEY

Township 2N Range 9E County Park

6	5	4	3	2	1
7	8	9	10	11	12
18	17	16	15	14	13
19	20	21	22	23	24
30	29	28	27	26	25
31	32	33	34	35	36

C 156

Edwin C. Garr & Bros. ovl-op

Township 2N Range 9E

(14)

Farm Checked

By Bob Stahl

Area Clyde Park

Date July 23, 1951

FORM F-1 REPORTER 1M 3-49 17380

STATE OF MONTANA

State Engineer's Office

WATER RESOURCES SURVEY

Code No. 12A, 13A.

County Park

T. 2N R. 9E Sec.

Photo No. 11A 11A-69, 11A-68

Legal Land Owner L. Logan, Edgar bought Address Clyde Park

Operator " " Address

Water is delivered by:

Federal Project Pres. Pot.

Ditch Company Pres. Pot.

Irrigation District Pres. Pot.

Private System Logan - Close mutual ditch Pres. Pot.

Totals

Flood Pump Reservoir Gravity ✓

Size and Capacity, Pump, etc.

Original Appropriator, Company App. No.

Original Appropriator, Private App. No.

Is the system an extension of another system? Yes No ✓

Is all land irrigated from one system? Yes ✓ No

(If No, show break down on map)

Source of Water Cottonwood Creek

Acres Irrigated 1951

Potential Acres Seeped

Explain

Condition of System Good

Adequate Supply Yes No ✓

Explain Headgate below upcreek

Topography Rolling bench

Information From Ed Logan

Remarks

(over)

(14)

1	Irrigates land in Sec. 12 & 13, T. 2N-9E from Logan - Chase Ditch. Ditch takes out on South bank in W1/2 of sec. 9, 2N-10E.		

FORM D-1—REPORTER PRTG.—1M 7-50—22122 STATE OF MONTANA

STATE ENGINEER'S OFFICE

WATER RESOURCES SURVEY

Township 2 N Range 9 E County Park

6	5	4	3	2	1
7	8	9	10	11	A 122 123 12
18	17	16	15	14	122 123 A 13
19	20	21	22	23	24
30	29	28	27	26	25
31	32	33	34	35	36

Patrick Garr ow-op.

Township 2 N Range 9 E

(14)

Township 2N Range 9E County Park

Parcel Number	Name of Owner	Address			
D-122	Wm. D. Garr	Cottonwood Cor.	7-2-92	3-3-11	265
	"	"	6-1-01	"	185
~~D-123~~	~~Wm. D. Garr~~ "	"	~~7-2-92~~	~~3-21-07~~	~~265~~
			~~7-1-01~~	"	~~185~~

Form WR-B
Reporter 20168 2M 12-49

STATE OF MONTANA

State Engineer's Office

WATER RESOURCES SURVEY

FARM MAP

Twp._____ Rge._____
Twp._____ Rge._____
Twp._____ Rge._____

County_____
Code No._____

Name of Land Owner_____ Address_____
Name of Operator_____ Address_____
Legal Description_____

☐ Irrigated Land ☐ Non-Irrigated Land ☐ Potential Land Under Existing Facilities

North

Code No. 12A, 13A System Logan Ditch via Logan-Chase Ditch Source of Water Cottonwood Cr.
Basin Shields River Present 500.0 Potential 0 Maximum 500.0 R ✓ F_ P_ G ✓ S_

Code No. 12A System Miller Ditch (No right in ditch) Source of Water Cottonwood Cr.
Basin Shields River Present 0 Potential 115.0 Maximum 115.0 R ✓ F_ P_ G ✓ S_

Code No. 12A System Kingfather Ditch (No right) Big Co. Ditch (water) Source of Water Cottonwood Cr.
Basin Shields River Present 0 Potential 17.0 Maximum 17.0 R — F_ P_ G_ S_

Code No._____ System_____ Source of Water_____
Basin_____ Present_____ Potential_____ Maximum_____ R_ F_ P_ G_ S_

If under Ditch Company, Irrigation District, or Government Project, state the number of shares or inches, acre feet, as the case may be in said system_____

NOTE: R—Denotes Regular Irrigation. F—Flood Irrigation. P—Water diverted by means of pumping. G—Water diverted by gravity. S—Stored Water.

Information from R. H. Stahl Date 11/5/51

Farm Checked

By Bob Stahl

Area Clyde Park

Date May 16, 1951

FORM F-1 REPORTER 1M 3-49 17380

STATE OF MONTANA

State Engineer's Office

WATER RESOURCES SURVEY

Code No. 6-B

County Park

T. 2 N R. 9 E Sec.

Photo No. MA 38-92

Legal Land Owner McPherson, Margaret Address

Operator Floyd McPherson Address Nilsall

Water is delivered by:

Federal Project Pres. Pot.

Ditch Company Pres. Pot.

Irrigation District Pres. Pot.

Private System Pres. Pot.

Totals

Flood Pump Reservoir Gravity ✓

Size and Capacity, Pump, etc.

Original Appropriator, Company App. No.

Original Appropriator, Private App. No.

Is the system an extension of another system? Yes No

Is all land irrigated from one system? Yes No

(If No, show break down on map)

Source of Water Shields River

Acres Irrigated 19 ,

Potential Acres Seeped Known

Explain

Condition of System Fair

Adequate Supply..... Yes No

Explain

Topography Hilly

Information From

Remarks

(14)

FORM D-1—REPORTER PRTG.—1M 7-50—22122 STATE OF MONTANA

STATE ENGINEER'S OFFICE

WATER RESOURCES SURVEY

Township 2 N Range 9 E County Park

6 15 ~~16~~	5	4	3	2	1
7	8	9	10	11	12
18	17	16	15	14	13
19	20	21	22	23	24
30	29	28	27	26	25
31	32	33	34	35	36

Margaret Mc Pherson ow, Floyd Mc Pherson op.

Township 2 N Range 9 E

(14)

Farm Checked

FORM F-1 REPORTER IM 3-49 17380

STATE OF MONTANA

State Engineer's Office

WATER RESOURCES SURVEY

By Bob Stahl

Area Clyde Park

Date June 22, 1951

Code No. 1B, 12B.

County Park.

T. 2N R. 9E Sec.

Photo No. MA 11A-69

Legal Land Owner Millen, Gorm Address Clyde Park

Operator Address

Water is delivered by:

Federal Project Pres. Pot.

Ditch Company Pres. Pot.

Irrigation District Pres. Pot.

Private System Pres. Pot.

Totals

Flood Pump Reservoir Gravity ✓

Size and Capacity, Pump, etc.

Original Appropriator, Company App. No.

Original Appropriator, Private App. No.

Is the system an extension of another system? Yes No ✓

Is all land irrigated from one system? Yes ✓ No

(If No, show break down on map)

Source of Water Cottonwood Cr., Lake Cr.

Acres Irrigated 1951

Potential Acres Seeped

Explain

Condition of System Good

Adequate Supply Yes ✓ No

Explain

Topography Rolling bench

Information From

Remarks Gorm Millen + Field Survey

(over)

(14)

FORM D-1—REPORTER PRTG.—1M 7-50—22122 STATE OF MONTANA

STATE ENGINEER'S OFFICE

WATER RESOURCES SURVEY

Township 2N Range 9E County Park

6	5	4	3	2	1 115 389 B
7	8	9	10	11	12 B 389 115
18	17	16	15	14	13
19	20	21	22	23	24
30	29	28	27	26	25
31	32	33	34	35	36

Gorm Miller ow-op

Township 2N Range 9E

(14)

Township 2 N Range 9 E County Park

Parcel Number	Name of Owner		Address			
Same D-115	L. M. Carpenter	Cottonwood Riv.	7-9-98	3-21-07	242	
D-389	L. M. + Katie Carpenter	Lake Riv.	7-9-98	3-3-11	242	
	(1) D-389 D-115 covers Kinsfather-Enyard-Sasse-Miller Ditch and Miller Ditch. Water is carried down by Big Ditch Co. or (Cottonwood Ditch) Miller ditch does not use Big Ditch Co. water but uses ditch as carrier. Ivr. in S 1/2 of sec. 6. T. 2 N - R 10 E from this Ditch. Has pot. under other ditch out of Big Ditch Co. Ditch.					

Form WR-B
Reporter 20168 2M 12-49

Twp._____ Rge._____
Twp._____ Rge._____
Twp._____ Rge._____

STATE OF MONTANA

State Engineer's Office

WATER RESOURCES SURVEY

FARM MAP

County_____
Code No._____

Name of Land Owner_____ Address_____
Name of Operator_____ Address_____
Legal Description_____

☐ Irrigated Land ☐ Non-Irrigated Land ☐ Potential Land Under Existing Facilities

North

Code No. 1 B System Holliday Ditch (No right) Source of Water Cottonwood Cr.
Basin Shields River Present 0 Potential 19.0 Maximum 19.0 R ✓ F__ P__ G__ S__

Code No. 1B, 12B System Kingsfather Ditch (No Right) Source of Water Cottonwood Cr.
Basin Shields River Present 0 Potential 120.0 Maximum 120.0 R ✓ F__ P__ G ✓ S__

Code No.____ System____ Source of Water____
Basin____ Present____ Potential____ Maximum____ R__ F__ P__ G__ S__

Code No.____ System____ Source of Water____
Basin____ Present____ Potential____ Maximum____ R__ F__ P__ G__ S__

If under Ditch Company, Irrigation District, or Government Project, state the number of shares or inches, acre feet, as the case may be in said system_____

NOTE: R—Denotes Regular Irrigation. F—Flood Irrigation. P—Water diverted by means of pumping. G—Water diverted by gravity. S—Stored Water.

Information from R. G. Stahl Date 11/9/51

Form Checked

By Bu Stahl

Area Livingston Park

Date Aug. 9, 1951

FORM F-1 REPORTER IM 3-49 17300

STATE OF MONTANA

State Engineer's Office

WATER RESOURCES SURVEY

Code No. 16B, 18B 36B

County Park

T. 2N R. 9E Sec.

Photo No. MA 38-91

Legal Land Owner Montana State ?

Address

Operator

Address

Water is delivered by:

Federal Project Pres. Pot.

Ditch Company Pres. Pot.

Irrigation District Pres. Pot.

Private System Pres. Pot.

Totals

Flood Pump Reservoir Gravity ✓

Size and Capacity, Pump, etc.

Original Appropriator, Company App. No.

Original Appropriator, Private App. No.

Is the system an extension of another system? Yes No ✓

Is all land irrigated from one system? Yes ✓ No

(If No, show break down on map)

Source of Water ~~Shields River, Lattimer Ck.~~

Acres Irrigated 1951, 0

Potential Acres Seeped

Explain

Condition of System Good

Adequate Supply..... Yes — No

Explain

Topography Rolling

Information From Field Survey.

Remarks

No irrigation
Poti only

(14)

FORM D-1—REPORTER PRTG.—1M 7-50—22122 STATE OF MONTANA

STATE ENGINEER'S OFFICE

WATER RESOURCES SURVEY

Township 2 N Range 9 E County Park

6	5	4	3	2	1
7	8	9	10	11	12
18	17	16 B 663	15	14	13
19	20	21	22	23	24
30	29	28	27	26	25
31	32	33	34	35	36

State own

Township 2 N Range 9 E

(14)

Form WR-B
Reporter 20168 2M 12-49

STATE OF MONTANA

State Engineer's Office

WATER RESOURCES SURVEY

FARM MAP

Twp._____ Rge._____
Twp._____ Rge._____
Twp._____ Rge._____

County_____
Code No._____

Name of Land Owner_____ Address_____
Name of Operator_____ Address_____
Legal Description_____

☐ Irrigated Land ☐ Non-Irrigated Land ☐ Potential Land Under Existing Facilities

North

Code No. 36 B System Door Key Mutual Source of Water Rock Cr.
Basin Shields River Present 0 Potential 109.0 Maximum 109.0 R ✓ F__ P__ G ✓ S__

Code No.____ System____ Source of Water____
Basin____ Present____ Potential____ Maximum____ R__ F__ P__ G__ S__

Code No.____ System____ Source of Water____
Basin____ Present____ Potential____ Maximum____ R__ F__ P__ G__ S__

Code No.____ System____ Source of Water____
Basin____ Present____ Potential____ Maximum____ R__ F__ P__ G__ S__

If under Ditch Company, Irrigation District, or Government Project, state the number of shares or inches, acre feet, as the case may be in said system____

NOTE: R—Denotes Regular Irrigation. F—Flood Irrigation. P—Water diverted by means of pumping. G—Water diverted by gravity. S—Stored Water.

Information from R. G. Stahl Date 11/9/51

Form Checked

By Bob Stahl

Area Livingston Park

Date June 19, 1957

FORM F-1 REPORTER 1M 3-49 17360

STATE OF MONTANA

State Engineer's Office

WATER RESOURCES SURVEY

Code No. 32C

County Park

T. 2N R. 9E Sec.

Photo No. 11A 38-90

Legal Land Owner Morrison, John Address

Operator Address

Water is delivered by:

Federal Project Pres. Pot.

Ditch Company Pres. Pot.

Irrigation District Pres. Pot.

Private System Pres. Pot.

Totals

Flood Pump Reservoir Gravity

Size and Capacity, Pump, etc.

Original Appropriator, Company App. No.

Original Appropriator, Private App. No.

Is the system an extension of another system? Yes No

Is all land irrigated from one system? Yes No

(If No, show break down on map)

Source of Water Shields River

Acres Irrigated 19,

Potential Acres Seeped

Explain

Condition of System

Adequate Supply..... Yes No

Explain

Topography

Information From

Remarks No Irrigation

(14)

FORM D-1—REPORTER PRTG.—1M 7-50—22122 STATE OF MONTANA

STATE ENGINEER'S OFFICE

WATER RESOURCES SURVEY

Township 2 N Range 9 E County Park

6	5	4	3	2	1
7	8	9	10	11	12
18	17	16	15	14	13
19	20	21	22	23	24
30	29	28	27	26	25
31	32	33	34	35	36

C 663

John Morrison, owl-op

Township 2 N Range 9 E

(14)

Township 21 Range 9E County Park

Parcel Number	Name of Owner	Address
D-663	Clyde Park Canal Co.	Shields River 9-15-1903 3-3-1911 1480

Farm Checked

By Bob Stahl

Area Clyde Park

Date June 19, 1951

FORM F-1 REPORTER 1M 3-49 17380

STATE OF MONTANA

State Engineer's Office

WATER RESOURCES SURVEY

Code No. 20A

County Park

T. 2N R. 9E Sec.

Photo No. MA 38-90

Legal Land Owner O'Halloran, Alfred Address Clyde Park

Operator Address

Water is delivered by:

Federal Project Pres. Pot.

Ditch Company Pres. Pot.

Irrigation District Pres. Pot.

Private System Pres. Pot.

Totals

Flood Pump Reservoir Gravity

Size and Capacity, Pump, etc.

Original Appropriator, Company App. No.

Original Appropriator, Private App. No.

Is the system an extension of another system? Yes No

Is all land irrigated from one system? Yes No

(If No, show break down on map)

Source of Water Shields River

Acres Irrigated 19____,

Potential Acres Seeped

Explain

Condition of System

Adequate Supply..... Yes No

Explain

Topography

Information From

Remarks No Irrigation

(14)

FORM D-1—REPORTER PRTG.—1M 7-50—22122 STATE OF MONTANA

STATE ENGINEER'S OFFICE

WATER RESOURCES SURVEY

Township 2 N Range 9 E County Park

6	5	4	3	2	1
7	8	9	10	11	12
18	17	16	15	14	13
19	20 663 A	21	22	23	24
30	29	28	27	26	25
31	32	33	34	35	36

Alfred O'Halloran ow-op

Township 2 N Range 9 E

(14)

Township 2 N Range 9 E County Park

Parcel Number	Name of Owner	Address		
~~D-663~~	~~Clyde Park Transit Co~~	~~Shields R.~~	~~9-15-1903~~	~~3-3-11~~ ~~1480~~
D-401	J. W. Packard	Looking Glass Co.	7-1-04	3-3-11 100

Farm Checked

FORM F-1 REPORTER 1M 3-49 17380

STATE OF MONTANA

State Engineer's Office

WATER RESOURCES SURVEY

By Bob Stabel

Area Clyde Park

Date Aug. 8, 1951

Code No. 22C

County Park

T. 2N R. 9E Sec.

Photo No. 11A 38-90

Legal Land Owner O'Leary, Everett Address

Operator Address

Water is delivered by:

Federal Project Pres. Pot.

Ditch Company Pres. Pot.

Irrigation District Pres. Pot.

Private System Pres. Pot.

Totals

Flood Pump Reservoir Gravity

Size and Capacity, Pump, etc.

Original Appropriator, Company App. No.

Original Appropriator, Private App. No.

Is the system an extension of another system? Yes No

Is all land irrigated from one system? Yes No

(If No, show break down on map)

Source of Water O'Leary Creek

Acres Irrigated 19,

Potential Acres Seeped

Explain

Condition of System

Adequate Supply..... Yes No

Explain

Topography

Information From

Remarks No Irrigation or trace of ditch

(14)

FORM D-1—REPORTER PRTG.—IM 7-50—22122 STATE OF MONTANA

STATE ENGINEER'S OFFICE

WATER RESOURCES SURVEY

Township 2 N Range 9 E County Park

6	5	4	3	2	1
7	8	9	10	11	12
18	17	16	15	14	13
19	20	21	22	23	24
30	29	28	27	26	25
31	32	33	34	35	36

Everett O'Heany, owner

Township 2 N Range 9 E

(14)

Township 2N Range 9E County Park

Parcel Number	Name of Owner	Address
D-498	Catherine O'Leary O'Leary Co. owns 1/2	5-15-1900 - 3-3-11 50

Form Checked

FORM F-1 REPORTER IM 3-49 17380

STATE OF MONTANA

State Engineer's Office

WATER RESOURCES SURVEY

By Bob Stahl

Area Livingston Park

Date Aug. 8, 1951

Code No. 2.2.B.

County Park

T 2 N R 9 E Sec.

Photo No. MA 38-90

Legal Land Owner O'Leary, Mark Address

Operator Address

Water is delivered by:

Federal Project Pres. Pot.

Ditch Company Pres. Pot.

Irrigation District Pres. Pot.

Private System Pres. Pot.

Totals

Flood Pump Reservoir Gravity

Size and Capacity, Pump, etc.

Original Appropriator, Company App. No.

Original Appropriator, Private App. No.

Is the system an extension of another system? Yes No

Is all land irrigated from one system? Yes No

(If No, show break down on map)

Source of Water O'Leary Creek

Acres irrigated 19____,

Potential Acres Seeped

Explain

Condition of System

Adequate Supply..... Yes No

Explain

Topography

Information From

Remarks No irrigation on trassed ditch

14

FORM 0-1—REPORTER PRTG.—1M 7-50—22122

STATE OF MONTANA

STATE ENGINEER'S OFFICE

WATER RESOURCES SURVEY

Township 2 N Range 9 E County Park

6	5	4	3	2	1
7	8	9	10	11	12
18	17	16	15	14	13
19	20	21	22	23	24
30	29	28	27	26	25
31	32	33	34	35	36

May O'Leary own-op

Township 2N Range 9E

(14)

Township 2 N Range 9 E County Park

Parcel Number	Name of Owner	Address
D-498	Catherine O'Leary O'Leary Estate Owner 1/2	5-15-1900 3-3-11 ST

Farm Checked

By Bob Stahl

Area Clyde Park

Date Aug 8, 1951

FORM F-1 REPORTER 1M 3-49 17380

STATE OF MONTANA

State Engineer's Office

WATER RESOURCES SURVEY

Code No. 10A

County Park

T. 2 N R. 9 E Sec.

Photo No. MA 38-91

Legal Land Owner Olson Ellen Address

Operator Frank Lautscher Address Hilsall

Water is delivered by:

Federal Project Pres. Pot.

Ditch Company Pres. Pot.

Irrigation District Pres. Pot.

Private System Lautscher ditches Pres. Pot.

Totals

Flood Pump Reservoir Gravity ✓

Size and Capacity, Pump, etc.

Original Appropriator, Company App. No.

Original Appropriator, Private App. No.

Is the system an extension of another system? Yes No ✓

Is all land irrigated from one system? Yes ✓ No ✓

(If No, show break down on map)

Source of Water Little Indian Creek

Acres Irrigated 1957

Potential Acres Seeped

Explain

Condition of System Good

Adequate Supply..... Yes ✓ No

Explain

Topography Bench & Creek bottom

Information From

Remarks

(over)

(14)

FORM D-1—REPORTER PRTG.—1M 7-50—22122

STATE OF MONTANA

STATE ENGINEER'S OFFICE

WATER RESOURCES SURVEY

Township 2 N Range 9 E County Park

6	5	4	3	2	1
7	8	9	10 (A 387, 386)	11	12
18	17	16	15	14	13
19	20	21	22	23	24
30	29	28	27	26	25
31	32	33	34	35	36

Ellen Olson, ow. Jacob Lautscher op

Township 2 N Range 9 E

(14)

Township 2 N Range 9 E County Park

Parcel Number	Name of Owner	Address		
ok D-386	Ellen Alcorn Little Indian Cr.	11-8-03	3-3-11	40
ok D-387	Hanan Alcorn " "	6-15-95	"	40
	" "	7-11-01	"	150

① Laubsher Ditch
D-386 goes with this ditch. Ditch heads about 2 miles east of Sec. 10 and irr. in S1/2 of Sec. 10

② Laubsher Ditch
D-387 goes with this ditch. Ditch heads about 1/2 mile east of Sec. 10 & irr. on north side of Little Indian Cr. in Sec. 10.

Form WR-B
Reporter 20168 2M 12-49

STATE OF MONTANA

State Engineer's Office

WATER RESOURCES SURVEY

FARM MAP

Twp._____ Rge._____
Twp._____ Rge._____
Twp._____ Rge._____

County_____
Code No._____

Name of Land Owner.....Address.....
Name of Operator.....Address.....
Legal Description.....

☐ Irrigated Land ☐ Non-Irrigated Land ☐ Potential Land Under Existing Facilities

North

Code No. 10A System Laubsher Ditches Source of Water Little Indian Cr.
Basin Shields River Present 39.0 Potential 150.0 Maximum 184.0 R. ✓ F. P. G. ✓ S.

Code No. System Source of Water
Basin Present Potential Maximum R. F. P. G. S.

Code No. System Source of Water
Basin Present Potential Maximum R. F. P. G. S.

Code No. System Source of Water
Basin Present Potential Maximum R. F. P. G. S.

If under Ditch Company, Irrigation District, or Government Project, state the number of shares or inches, acre feet, as the case may be in said system.....

NOTE: R—Denotes Regular Irrigation. F—Flood Irrigation. P—Water diverted by means of pumping. G—Water diverted by gravity. S—Stored Water.

Information from R. G. [illegible] Date 11/9/51

Farm Checked

By Bob Stokes

Area Shields Park

Date November 19, 1957

FORM F-1 REPORTER 1M 3-49 17380

STATE OF MONTANA

State Engineer's Office

WATER RESOURCES SURVEY

Code No. 32 BD

County Park

T. 2N R. 9E Sec.

Photo No. MA 38-90

Legal Land Owner Park County Address

Operator Address

Water is delivered by:

Federal Project Pres. Pot.

Ditch Company Pres. Pot.

Irrigation District Pres. Pot.

Private System Pres. Pot.

Totals

Flood Pump Reservoir Gravity

Size and Capacity, Pump, etc.

Original Appropriator, Company App. No.

Original Appropriator, Private App. No.

Is the system an extension of another system? Yes No

Is all land irrigated from one system? Yes No

(If No, show break down on map)

Source of Water ~~Shields River~~

Acres Irrigated 19 ,

Potential Acres Seeped

Explain

Condition of System

Adequate Supply..... Yes No

Explain

Topography

Information From No Irrigation

Remarks

(14)

D-663	Glyde Park Canal Co.	Shilder R.	9-15-03	3-3-11	1480

FORM D-1 — WESTERN LITHO, BILLINGS

STATE OF MONTANA

STATE ENGINEER'S OFFICE

WATER RESOURCES SURVEY

Township 2 N Range 9 E County Park

6	5	4	3	2	1
7	8	9	10	11	12
18	17	16	15	14	13
19	20	21	22	23	24
30	29	28	27	26	25
31	63 D 32	33	34	35	36

Farm Checked

By BHLo.10

Area Clyde Park

Date Aug. 21, 1951

FORM F-1 REPORTER IM 3-49 17380

STATE OF MONTANA

State Engineer's Office

WATER RESOURCES SURVEY

68-94

Code No. 4C

County Park

T. 2N R. 9E Sec.

Photo No. MA 38-92

Legal Land Owner Prechmow, Mabel Address

Operator M. H. Coombs Address Livingston

Water is delivered by:

Federal Project Pres. Pot.

Ditch Company Pres. Pot.

Irrigation District Pres. Pot.

Private System Pres. Pot.

Totals

Flood Pump Reservoir Gravity ✓

Size and Capacity, Pump, etc.

Original Appropriator, Company App. No.

Original Appropriator, Private App. No.

Is the system an extension of another system? Yes No ✓

Is all land irrigated from one system? Yes ✓ No

(If No, show break down on map)

Source of Water ~~[illegible]~~ + Sec. 1: 2N-8E, ~~[illegible]~~, Shields R.

Acres Irrigated 19 51

Potential Acres Seeped

Explain

Condition of System ~~[illegible]~~

Adequate Supply..... Yes ✓ No

Explain

Topography River bottom

Information From

Remarks No irrigation or ditches

(over)

Pot. only.

(14)

FORM D-1—REPORTER PRTG.—1M 7-50—22122 STATE OF MONTANA

STATE ENGINEER'S OFFICE

WATER RESOURCES SURVEY

Township 2N Range 9 E County Park

6	5	4 (6700 156)	3	2	1
7	8	9	10	11	12
18	17	16	15	14	13
19	20	21	22	23	24
30	29	28	27	26	25
31	32	33	34	35	36

Mabel Prochnow, ow, M.W. Coombs, op.

Township 2 N Range 9 E

(14)

Township 21 Range 9E County Park

Parcel Number	Name of Owner	Address
D-131a	Kinlock Land & Cattle Co.	~~Spring Co. T-21N-10E 6-10-03 " 80~~
		~~Cattleman's Co. 10-8-89 " 345~~
		~~Spring Co. T-21N-10E 6-25-96 " 10~~
		~~Cattleman's Co. 3-21-07 " 160~~
		~~" " " 140~~
		~~" " " 160~~
D-677	R.E. & Freddie Hayes	Shields R. 7-2-01 " 90
		~~Spring Co. T-21N-8E 7-1-07 " 77.4~~
~~D-[illegible]~~	~~[illegible]~~	~~[illegible]~~
~~D-[illegible]~~	~~Thomas Hayes~~	~~Cattle Co. [illegible]~~

Form WR-B
Reporter 20168 2M 12-49

STATE OF MONTANA

State Engineer's Office

WATER RESOURCES SURVEY

FARM MAP

Twp.____ Rge.____
Twp.____ Rge.____
Twp.____ Rge.____

County____
Code No.____

Name of Land Owner____ Address____
Name of Operator____ Address____
Legal Description____

☐ Irrigated Land ☐ Non-Irrigated Land ☐ Potential Land Under Existing Facilities

North

Code No. 4C System Lennemann Ditch (No right in ditch) Source of Water Shields River
Basin Shields River Present 0 Potential 8.0 Maximum 8.0 R ✓ F__ P__ G ✓ S__

Code No.____ System____ Source of Water____
Basin____ Present____ Potential____ Maximum____ R__ F__ P__ G__ S__

Code No.____ System____ Source of Water____
Basin____ Present____ Potential____ Maximum____ R__ F__ P__ G__ S__

Code No.____ System____ Source of Water____
Basin____ Present____ Potential____ Maximum____ R__ F__ P__ G__ S__

If under Ditch Company, Irrigation District, or Government Project, state the number of shares or inches, acre feet, as the case may be in said system____

NOTE: R—Denotes Regular Irrigation. F—Flood Irrigation. P—Water diverted by means of pumping. G—Water diverted by gravity. S—Stored Water.

Information from R. G. Stahl Date 11/1/51

Farm Checked

By

Area Clyde Park

Date

FORM F-1 REPORTER 1M 3-49 17360

STATE OF MONTANA

State Engineer's Office

WATER RESOURCES SURVEY

Code No. 7A 18A.

County Park

T. 2 N R. 9 E Sec.

Photo No. MA 38-91

Legal Land Owner Queen E. F. Address Clyde Park

Operator Address

Water is delivered by:

Federal Project Pres. Pot.

Ditch Company Pres. Pot.

Irrigation District Pres. Pot.

Private System Pres. Pot.

Totals

Flood Pump Reservoir Gravity

Size and Capacity, Pump, etc.

Original Appropriator, Company App. No.

Original Appropriator, Private App. No.

Is the system an extension of another system? Yes No

Is all land irrigated from one system? Yes No

(If No, show break down on map)

Source of Water ~~Cottonwood Cr.~~ Brackett Cr.

Acres Irrigated 19 ,

Potential Acres Seeped

Explain

Condition of System

Adequate Supply Yes No

Explain

Topography

Information From

Remarks No irrigation



FORM D-1—REPORTER PRTG.—1M 7-50—22122 STATE OF MONTANA

STATE ENGINEER'S OFFICE

WATER RESOURCES SURVEY

Township 2N Range 9E County Park

6	5	4	3	2	1
A 114 7	114 8	9	10	11	12
23 E 33 A 18	17	16	15	14	13
19	20	21	22	23	24
30	29	28	27	26	25
31	32	33	34	35	36

E. J. Queen, ow-op

Township 2N Range 9E

(17)

Farm Checked

By Bob Stall

Area Clyde Park

Date Dec. 21, 1957

FORM F-1 REPORTER 1M 3-49 17380

STATE OF MONTANA

State Engineer's Office

WATER RESOURCES SURVEY

Code No. 4B, 1nB, 34C.

County Park

T. 2 N R. 9 E Sec.

Photo No. MA 38-91, 38-92, MA 38-90

Legal Land Owner Queen, Samuel T. Address Clyde Park

Operator Address

Water is delivered by:

Federal Project Pres. Pot.

Ditch Company Pres. Pot.

Irrigation District Pres. Pot.

Private System Pres. Pot.

Totals

Flood Pump Reservoir Gravity ✓

Size and Capacity, Pump, etc.

Original Appropriator, Company App. No.

Original Appropriator, Private App. No.

Is the system an extension of another system? Yes No ✓

Is all land irrigated from one system? Yes ✓ No

(If No, show break down on map)

Source of Water Bottomwood Cr., Little Indian Cr.

Acres Irrigated 19 57

Potential Acres Seeped

Explain

Condition of System Good

Adequate Supply..... Yes ✓ No

Explain

Topography Rolling

Information From

Remarks

Over

(14)

FORM D-1—REPORTER PRTG.—1M 7-50—22122 STATE OF MONTANA

STATE ENGINEER'S OFFICE

WATER RESOURCES SURVEY

Township 2 N Range 9 E County Park

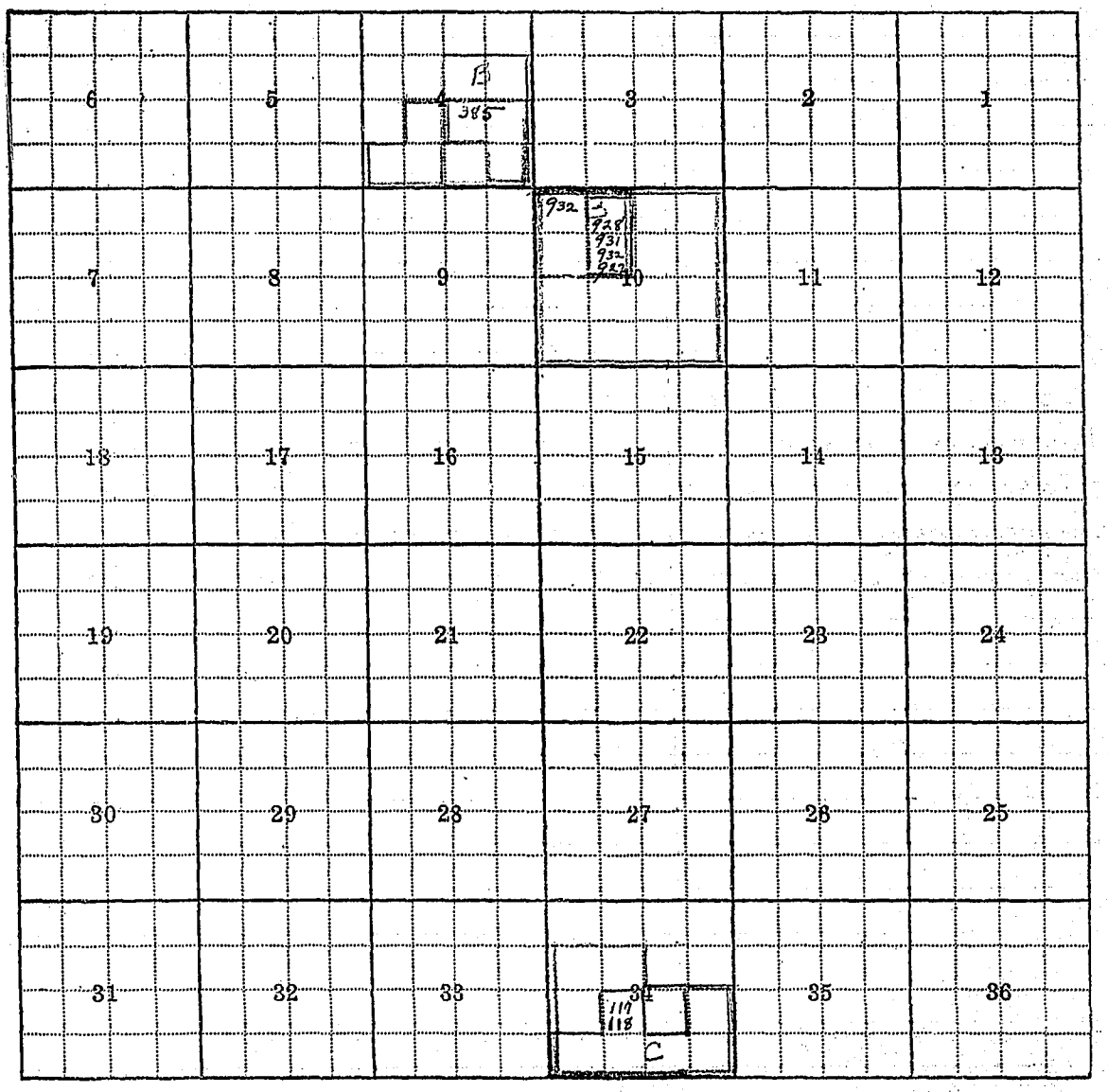

Samuel J. Queen, OW-OP

Township 2 N Range 9 E

(14)

Township 2 N Range 9 E County Park

Parcel Number	Name of Owner		Address			
~~D-117~~	~~[illegible] McMillan~~	~~Montanaven~~	~~Co.~~	~~8-5-83~~	~~2-11-89~~	~~420~~
D-118	John & Rose Fowler	"	"	"	3-3-11	420
~~D-385~~	~~[illegible]~~	~~Little Indian Cr.~~	~~Cr.~~	~~1-30-00~~	~~3-3-11~~	~~135~~
Appr. - 927	Pauline Fawcett	Little Indian Cr.		11-7-94	11-7-94	160
" 928	" "	" "	"	7-6-96	7-6-96	300
" 931	Hazeen Olson	" "	"	2-13-99	2-13-99	150
" 932	Martha Jo. McGreen	" "	"	1-14-99	1-14-99	100

(1) Has 210" of 420" as of 8-5-83 Cottonwood Cr. This applys to the Foler-Shurrer-Queen-Gibson D. Irr. land in Sec. 39. Ditch heads 50 rods above where Cottonwood Cr. crosses the east boundary line of Sec. 22 2N-R9E. In NW 1/4 of 22 on south bank of creek

Form WR-B
Reporter 30168 2M 12-49

STATE OF MONTANA

State Engineer's Office

WATER RESOURCES SURVEY

FARM MAP

Twp._____ Rge._____
Twp._____ Rge._____
Twp._____ Rge._____

County_____
Code No._____

Name of Land Owner_____ Address_____
Name of Operator_____ Address_____
Legal Description_____

☐ Irrigated Land ☐ Non-Irrigated Land ☐ Potential Land Under Existing Facilities

North

Code No. 34C System Egeler-Sherrer-Queen D. Source of Water Cottonwood Cr.
Basin Shields River Present 58.0 Potential 0 Maximum 58.0 R. ✓ F. P. G. ✓ S.
Code No. 34C System Egeler Ditches Source of Water Cottonwood Cr.
Basin Shields River Present 34.0 Potential 0 Maximum 34.0 R. ✓ F. P. G. ✓ S.
Code No. System Source of Water
Basin Present Potential Maximum R. F. P. G. S.
Code No. System Source of Water
Basin Present Potential Maximum R. F. P. G. S.

If under Ditch Company, Irrigation District, or Government Project, state the number of shares or inches, acre feet, as the case may be in said system.

NOTE: R—Denotes Regular Irrigation. F—Flood Irrigation. P—Water diverted by means of pumping. G—Water diverted by gravity. S—Stored Water.

Information from R. H. Stall Date 11/9/51

Farm Checked

By Bob Stahl

Area Clyde Park

Date June 19, 1951

FORM F-1 REPORTER IM 3-49 17380

STATE OF MONTANA

State Engineer's Office

WATER RESOURCES SURVEY

Code No. 19A 30A

County Park

T. 2N R. 9E Sec.

Photo No. MA 38-90

Legal Land Owner Richardson, Jettie Address Clyde Park

Operator Address

Water is delivered by:

Federal Project Pres. Pot.

Ditch Company Pres. Pot.

Irrigation District Pres. Pot.

Private System Pres. Pot.

Totals

Flood Pump Reservoir Gravity

Size and Capacity, Pump, etc.

Original Appropriator, Company App. No.

Original Appropriator, Private App. No.

Is the system an extension of another system? Yes No

Is all land irrigated from one system? Yes No

(If No, show break down on map)

Source of Water Brackett Creek, Little Lost Man Creek, Shields River

Acres Irrigated 19 ,

Potential Acres Seeped

Explain

Condition of System

Adequate Supply..... Yes No

Explain

Topography

Information From No designation

Remarks

(14)

FORM D-1—REPORTER PRTG.—1M 7-50—22122 STATE OF MONTANA

STATE ENGINEER'S OFFICE

WATER RESOURCES SURVEY

Township 2 N Range 9 E County Park

6	5	4	3	2	1
7	8	9	10	11	12
18	17	16	15	14	13
19 (165 A)	20	21	22	23	24
30 (165 A, 69 71)	29	28	27	26	25
31	32	33	34	35	36

Jettis Richardson OW-OP

Township 2 N Range 9 E

(14)

Township 2 N Range 9 E County Park

Parcel Number	Name of Owner	Address
D-69	Geo. Kissinger Brackitt Inv.	12-15-09 3-3-11 160
D-71	Geo. & Julia Kissinger "	~~12-15-09 " 160~~
	"	" ~~5-15-09 " 160~~
	"	" ~~7-1-99 " 160~~
~~D-145~~	~~H. K. Ulrich, C. E. Lowry, & Lillian Brackitt~~	~~Clerk 7-12-03 200~~
	~~Lillian F. Lowry & C. H. Ulrich~~ " "	~~" 7-20-01 " 200~~
~~D-162~~	~~Lloyd Park Land Co. Lincoln Finney~~	~~9-15-1909 " 1280~~
	These rights deeded for this land last	
	Payment in 1909.	

Farm Checked

By Bob Stark

Area Clyde Park

Date Aug. 9, 1951

FORM F-1 REPORTER 1M 3-49 17380

STATE OF MONTANA

State Engineer's Office

WATER RESOURCES SURVEY

Code No. 244 26A

County Park

T. 2N R. 9E Sec.

Photo No. MA 11A-68, MA 31-90.

Legal Land Owner Shelhamer, A. L. Address

Operator Chas. Robinson Address Clyde Park.

Water is delivered by:

Federal Project Pres. Pot.

Ditch Company Pres. Pot.

Irrigation District Pres. Pot.

Private System Pres. Pot.

Totals

Flood Pump Reservoir Gravity ✓

Size and Capacity, Pump, etc.

Original Appropriator, Company App. No.

Original Appropriator, Private App. No.

Is the system an extension of another system? Yes No ✓

Is all land irrigated from one system? Yes ✓ No

(If No, show break down on map)

Source of Water Cottonwood, ~~[illegible]~~, Rock Cr., ~~[illegible]~~ Reservoir on Rock Cr.

Acres Irrigated 19 51,

Potential Acres Seeped

Explain

Condition of System Good

Adequate Supply..... Yes ✓ No

Explain

Topography Rolling

Information From Field Survey

Remarks

(over)



(4)

①	Gilbert-Smith-Cook-Dryman-Shurrer-Shelhamer Ditch Irr. land in E½ of Sec 26 from this ditch Diverts in NW¼ of Sec. 29 on north bank of Rock Cr.		

FORM D-1—REPORTER PRTG.—1M 7-50—22122 STATE OF MONTANA

STATE ENGINEER'S OFFICE

WATER RESOURCES SURVEY

Township 2 N Range 9 E County Park

6	5	4	3	2	1
7	8	9	10	11	12
18	17	16	15	14	13
19	20	21	22	23	24
30	29	28	27	26	25
31	32	33	34	35	36

A 575 645 646

A 701 684 635 636

701 642 584 635 636

A. C. Stelhamer ow, Chas. Robinson op.

Township 2 N Range 9 E

14

Township 2 N Range 9 E County Park

Parcel Number	Name of Owner		Address		
~~D-90~~	~~Oscar Francis~~	~~Lost Mountain~~	~~5-9-03~~	~~3-3-11~~	~~150~~
~~D-142~~	~~Jacob Billen~~	~~Lost Mountain~~	~~7-9-98~~	~~3-31-07~~	~~245~~
~~D-575~~	~~D. J. Smith~~				
	~~G. H. Pio. & W. L. Brisiwell~~	~~Rock Creek~~	~~10-15-1899~~	~~3-3-11~~	~~145~~
		"	" 7-3-1896	"	50
		"	" 6-27-1897	"	124
		"	" 6-28-1901	"	15
		"	" 6-30-1897	"	70
		"	" 7-10-1894	"	50
		North Rock Creek	7-15-1892	"	300
		Rock Creek	7-1-1902	"	166
or D-584	Oscar H. Francis				
	(Successor to Wm. B. Brisiwell)	Rock Creek	4-29-1890	"	145
		"	" 6-30-1893	"	55
~~D-615~~	~~L. M. & Ella Miller~~	~~Rock Creek~~	~~9-5-01~~	~~"~~	~~7/12 Tract~~
~~D-616~~	~~" " "~~	~~Rock Creek~~	~~5-9-03~~	~~"~~	~~445~~
~~D-625~~	~~Oscar H. Francis~~	~~Rock Creek~~	~~7-29-1896~~	~~3-3-11~~	~~145~~
~~D-626~~	~~" " "~~	~~Rock Creek~~	~~6-30-1893~~	~~"~~	~~55~~
		~~(Wm. B. Brisiwell)~~			
D. 90	Oscar H. Francis	Catron or Hammond Cr.	5-9-03	3-3-11	150

Form WR-B
Reporter 20168 2M 1-49

STATE OF MONTANA

State Engineer's Office

WATER RESOURCES SURVEY

FARM MAP

County
Code No.

Twp. Rge.
Twp. Rge.
Twp. Rge.

Name of Land Owner Address
Name of Operator Address
Legal Description

☐ Irrigated Land ☐ Non-Irrigated Land ☐ Potential Land Under Existing Facilities

North

Code No. 26 A System Gilbert-Smith-Cook-Dryman-Shurner-Shelhammer Ditch Source of Water Rock Creek
Basin Shields River Present 310.0 Potential 0 Maximum 310.0 R ✓ F P G ✓ S

Code No. System Source of Water
Basin Present Potential Maximum R F P G S

Code No. System Source of Water
Basin Present Potential Maximum R F P G S

Code No. System Source of Water
Basin Present Potential Maximum R F P G S

If under Ditch Company, Irrigation District, or Government Project, state the number of shares or inches, acre feet, as the case may be in said system

NOTE: R—Denotes Regular Irrigation. F—Flood Irrigation. P—Water diverted by means of pumping. G—Water diverted by gravity. S—Stored Water.

Information from R. H. Stahl Date 11/9/57

Farm Checked

By Bob Stahl

Area Clyde Park

Date Aug. 9, 1951

FORM F-1 REPORTER 1M 3-49 17380

STATE OF MONTANA

State Engineer's Office

WATER RESOURCES SURVEY

Code No. 17B, 26B, 27A

County Park

T. 2 N R. 9 E Sec.

Photo No. MA 38-90, 38-91

Legal Land Owner Shurrer, Marvin J. Address Clyde Park

Operator Address

Water is delivered by:

Federal Project Pres. Pot.

Ditch Company Pres. Pot.

Irrigation District Pres. Pot.

Private System Pres. Pot.

Totals

Flood Pump Reservoir Gravity ✓

Size and Capacity, Pump, etc.

Original Appropriator, Company App. No.

Original Appropriator, Private App. No.

Is the system an extension of another system? Yes No ✓

Is all land irrigated from one system? Yes No ✓

(If No, show break down on map)

Source of Water Cottonwood Cr., ~~[illegible]~~, Hammond Cr., Rock Cr., ~~Yellow River~~.

Acres Irrigated 1951

Potential Acres Seeped

Explain

Condition of System Good

Adequate Supply ..... Yes ✓ No

Explain

Topography Rolling

Information From

Remarks

Correct



(14)

(1) Egelev-Shurer Queen Ditch.
Uses part of this ditch out of Cottonwood Cr.

(2) Egelev-Shurer-Gibson ditch
This ditch out of Cottonwood Cr.

(3) Gilbert-Smith-Cook-Dynum-Shurer & Schlemmer ditch. This ditch out of Rock Cr.

(4) Doesnt belong to Schields Canal Co but has potential under ~~the Clyde Park Canal~~ Schields Canal via Clyde Park Canal

FORM D-1—REPORTER PRTG.—1M 7-50—22122 STATE OF MONTANA

STATE ENGINEER'S OFFICE

WATER RESOURCES SURVEY

Township 2 N Range 9 E County Park

6	5	4	3	2	1
7	8	9	10	11	12
18	663 B 17	16	15	14	13
19	20	21	22	23	24
30	29	28	341 617 147 341 617 27	341 600 617 112 26 341 600 617	25
31	32	33	34	35	36

Marcus J. Schirer. NW-OP

Township 2 N Range 9 E

(14)

Township 2N Range 9E County Park

Parcel Number	Name of Owner		Address		
~~D-124~~	~~Colin Green~~	~~Cottonwood~~	~~Cr.~~	~~5-9-02~~	~~225~~
D-125	" "	"	"	5-9-02	3-3-11 225
~~D-132~~	~~Park Sheep + Land Co.~~	~~"~~	~~"~~	~~5-9-02~~	~~3-21-07 200~~
		~~"~~	~~"~~	~~5-8-92~~	~~30~~
~~D-142~~	~~Jacob Bilbo~~	~~"~~	~~"~~	~~7-9-98~~	~~3-2-07 242~~
~~D-143~~	~~E Blanchard + Peter Hilian~~	~~Gate Creek~~	~~5-20-99~~	~~3-3-11~~	~~78~~
		~~"~~ ~~"~~	~~10-1-87~~	~~"~~	~~101~~
D-147	Park Sheep + Land Co.	Cottonwood	Cr.	5-9-02	" 200
	D-122A	"	"	5-8-92	30
D-341	Park Sheep + Land Co.	Hammond	Cr.	5-9-03	" 250
~~D-600~~	~~Park Sheep + Land Co.~~	~~Rock Cr. (Hammond~~	~~Creek~~	~~4-29-1890~~	~~4-6-1903 140~~
	~~"~~ ~~"~~	~~(Tredgeman + Bright D.)~~	~~" "~~	~~6-30-1893~~	~~" 135~~
D-617	" " "	Rock	Creek	4-29-1890	3-3-1911 140
		"	"	6-30-1893	" 135
~~D-663~~	~~Park Sheep Land Co.~~	~~Shields~~	~~Rocc~~	~~9-15-1903~~	~~" 1480~~

Form WR-B
Reporter 20168 2M 12-49

Twp._____ Rge._____
Twp._____ Rge._____
Twp._____ Rge._____

STATE OF MONTANA

State Engineer's Office

WATER RESOURCES SURVEY

FARM MAP

County_____
Code No._____

Name of Land Owner_____ Address_____
Name of Operator_____ Address_____
Legal Description_____

☐ Irrigated Land ☐ Non-Irrigated Land ☐ Potential Land Under Existing Facilities

North

Code No. 26 B, 27 A System Gilbert-Smith-Cook-Drymen-Shurner-Shelhammer Ditch Source of Water Rock Cr.
Basin Shields River Present 291.0 Potential 0 Maximum 291.0 R ✓ F__ P__ G ✓ S__

Code No. 26 B, 27 A System Egeler-Shurner-Gibson Ditch Source of Water Cottonwood Cr.
Basin Shields River Present 146.0 Potential 0 Maximum 146.0 R ✓ F__ P__ G ✓ S__

Code No. ~~27~~ 27 A System Egeler-Shurner-Queen D. Source of Water Cottonwood Cr.
Basin Shields River Present 83.0 Potential 0 Maximum 83.0 R ✓ F__ P__ G ✓ S__

Code No. 27 A System Tenny Ditch (No right in ditch) Source of Water Cottonwood Cr.
Basin Shields River Present 0 Potential 8.0 Maximum 8.0 R__ F ✓ P__ G ✓ S__

If under Ditch Company, Irrigation District, or Government Project, state the number of shares or inches, acre feet, as the case may be in said system_____

NOTE: R—Denotes Regular Irrigation. F—Flood Irrigation. P—Water diverted by means of pumping. G—Water diverted by gravity. S—Stored Water.

Information from R. S. Stahl Date 11/9/51

Form WR-B
Reporter 20168 2M 12-49

STATE OF MONTANA

State Engineer's Office

WATER RESOURCES SURVEY

FARM MAP

Twp._____ Rge._____
Twp._____ Rge._____
Twp._____ Rge._____

County_____
Code No._____

Name of Land Owner_____ Address_____
Name of Operator_____ Address_____
Legal Description_____

☐ Irrigated Land ☐ Non-Irrigated Land ☐ Potential Land Under Existing Facilities

North

Code No. 12B System Shields Canal Water via Clyde Park Canal Source of Water Flathead Cr.
Basin Shields River Present 0 Potential 179.0 Maximum 179.0 R ✓ F__ P__ G__ S__

Code No.____ System____ Source of Water____
Basin____ Present____ Potential____ Maximum____ R__ F__ P__ G__ S__

Code No.____ System____ Source of Water____
Basin____ Present____ Potential____ Maximum____ R__ F__ P__ G__ S__

Code No.____ System____ Source of Water____
Basin____ Present____ Potential____ Maximum____ R__ F__ P__ G__ S__

If under Ditch Company, Irrigation District, or Government Project, state the number of shares or inches, acre feet, as the case may be in said system.____

NOTE: R—Denotes Regular Irrigation. F—Flood Irrigation. P—Water diverted by means of pumping. G—Water diverted by gravity. S—Stored Water.

Information from R. G. S. Date 7/9/51

Farm Checked

By

Area Clyde Park

Date

FORM F-1 REPORTER 1M 3-49 17380

STATE OF MONTANA

State Engineer's Office

WATER RESOURCES SURVEY

Code No. 28C

County Park

T. 2N R. 9E Sec.

Photo No. 11A 38-90

Legal Land Owner Steinert, James E. Address Clyde Park

Operator Address

Water is delivered by:

Federal Project Pres. Pot.

Ditch Company Pres. Pot.

Irrigation District Pres. Pot.

Private System Pres. Pot.

Totals

Flood Pump Reservoir Gravity

Size and Capacity, Pump, etc.

Original Appropriator, Company App. No.

Original Appropriator, Private App. No.

Is the system an extension of another system? Yes No

Is all land irrigated from one system? Yes No

(If No, show break down on map)

Source of Water Shields River

Acres Irrigated 19 ,

Potential Acres Seeped

Explain

Condition of System

Adequate Supply..... Yes No

Explain

Topography

Information From

Remarks No Irrigation

14

FORM D-1—REPORTER PRTG.—IM 7-50—22122

STATE OF MONTANA

STATE ENGINEER'S OFFICE

WATER RESOURCES SURVEY

Township 2 N Range 9 E County Park

6	5	4	3	2	1
7	8	9	10	11	12
18	17	16	15	14	13
19	20	21	22	23	24
30	29	28 (443 C)	27	26	25
31	32	33	34	35	36

James E. Steiner ow-op

Township 2 N Range 9 E

(14)

Farm Checked

By

Area Livingston

Date

FORM F-1 REPORTER 1M 3-49 17380

STATE OF MONTANA

State Engineer's Office

WATER RESOURCES SURVEY

Code No. 21B.

County Park

T. 2N R. 9E Sec.

Photo No. MA38-90

Legal Land Owner Steiner, Ronalda

Address Livingston

Operator

Address

Water is delivered by:

Federal Project Pres. Pot.

Ditch Company Pres. Pot.

Irrigation District Pres. Pot.

Private System Pres. Pot.

Totals

Flood Pump Reservoir Gravity

Size and Capacity, Pump, etc.

Original Appropriator, Company App. No.

Original Appropriator, Private App. No.

Is the system an extension of another system? Yes No

Is all land irrigated from one system? Yes No

(If No, show break down on map)

Source of Water Shields River

Acres Irrigated 19

Potential Acres Seeped

Explain

Condition of System

Adequate Supply..... Yes No

Explain

Topography

Information From

Remarks No Irrigation

(14)

FORM D-1—REPORTER PRTG.—1M 7-50—22122

STATE OF MONTANA

STATE ENGINEER'S OFFICE

WATER RESOURCES SURVEY

Township 2N Range 9E County Park

6	5	4	3	2	1
7	8	9	10	11	12
18	17	16	15	14	13
19	20	21 B ws	22	23	24
30	29	28	27	26	25
31	32	33	34	35	36

Renalda Steiner ow-op

Township 2N Range 9E

(14)

Farm Checked

By

Area Livingston Park

Date

FORM F-1 REPORTER 1M 3-49 17380

STATE OF MONTANA

State Engineer's Office

WATER RESOURCES SURVEY

Code No. 28E

County Park

T. 2N R. 9E Sec.

Photo No. MA 38-90

Legal Land Owner Gronenberg, John Address

Operator Address

Water is delivered by:

Federal Project Pres. Pot.

Ditch Company Pres. Pot.

Irrigation District Pres. Pot.

Private System Pres. Pot.

Totals

Flood Pump Reservoir Gravity

Size and Capacity, Pump, etc.

Original Appropriator, Company App. No.

Original Appropriator, Private App. No.

Is the system an extension of another system? Yes No

Is all land irrigated from one system? Yes No

(If No, show break down on map)

Source of Water Shields River

Acres Irrigated 19 ,

Potential Acres Seeped

Explain

Condition of System

Adequate Supply Yes No

Explain

Topography

Information From

Remarks No Irrigation

(14)

FORM D-1—REPORTER PRTG.—1M 7-50—22122 STATE OF MONTANA

STATE ENGINEER'S OFFICE

WATER RESOURCES SURVEY

Township 2 N Range 9 E County Park

6	5	4	3	2	1
7	8	9	10	11	12
18	17	16	15	14	13
19	20	21	22	23	24
30	29	28 643 E	27	26	25
31	32	33	34	35	36

John Youngberg OW

Township 2 N Range 9 E

(14)