Form WR-B
Reporter 20168 2M 12-49

Twp. 2 S Rge. 9 E
Twp. ____ Rge. ____
Twp. ____ Rge. ____

STATE OF MONTANA

State Engineer's Office

WATER RESOURCES SURVEY

FARM MAP

County Park
Code No. 22C, 23B

Name of Land Owner Frank Jones Address Livingston
Name of Operator ____ Address ____
Legal Description ____

☐ Irrigated Land ☐ Non-Irrigated Land ☐ Potential Land Under Existing Facilities

North

Code No. 22C, 23B System Bare-Jones Ditch Source of Water Billman Creek
Basin Yellowstone River Present 64 Potential 0 Maximum 64 R ✓ F ____ P ____ G ✓ S ____

Code No. ____ System ____ Source of Water ____
Basin ____ Present ____ Potential ____ Maximum ____ R ____ F ____ P ____ G ____ S ____

Code No. ____ System ____ Source of Water ____
Basin ____ Present ____ Potential ____ Maximum ____ R ____ F ____ P ____ G ____ S ____

Code No. ____ System ____ Source of Water ____
Basin ____ Present ____ Potential ____ Maximum ____ R ____ F ____ P ____ G ____ S ____

If under Ditch Company, Irrigation District, or Government Project, state the number of shares or inches, acre feet, as the case may be in said system ____

NOTE: R—Denotes Regular Irrigation. F—Flood Irrigation. P—Water diverted by means of pumping. G—Water diverted by gravity. S—Stored Water.

Information from H. Cook Date 2/8/52

Farm Checked

FORM F-1 REPORTER 1M 3-49 17380

STATE OF MONTANA

State Engineer's Office

WATER RESOURCES SURVEY

By J. E. Cook

Area Livingston

Date June 13, 1951

Code No.

County Park

T. 2S R. 9E Sec. 24

Photo No. MA-14A-92

Legal Land Owner J. R. Kaiserman Address Livingston

Operator Clark Kaiserman Address

Water is delivered by:

Federal Project Pres. Pot.

~~Ditch Company~~ State Project Livingston Ditch Water Users Association Pres. 38 to 40 A.A.A. meas. Pot.

Irrigation District Pres. Pot.

Private System Pres. Pot.

Totals

Flood Pump Reservoir Gravity ✓

Size and Capacity, Pump, etc.

Original Appropriator, Company App. No.

Original Appropriator, Private App. No.

Is the system an extension of another system? Yes No

Is all land irrigated from one system? Yes ✓ No

(If No, show break down on map)

Source of Water Yellowstone River

Acres Irrigated 1951

Potential Acres Seeped

Explain

Condition of System Good

Adequate Supply..... Yes ✓ No

Explain

Topography Terrace

Information From Clark Kaiserman

Remarks buys 75 M.I. of water from ditch for this place, ~~15 MI of this to P.C. & G. Young~~

C.N. 33

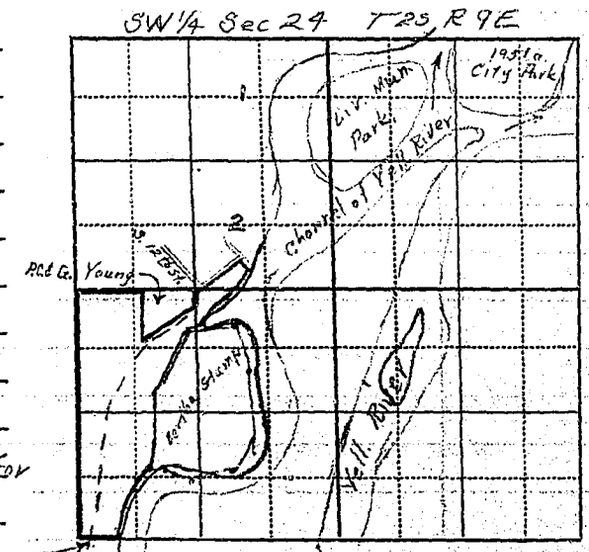

See Also T2S R10E

The old ditch which run across this place was the Montana Power Co. Canal, used to generate electricity. Has not been used since about 1928. C. Kaiserman is going to have it leveled off in order to farm the land

Form WR-B
Reporter 20163 2M 12-49

Twp. 2S Rge. 9E
Twp. ____ Rge. ____
Twp. ____ Rge. ____

STATE OF MONTANA

State Engineer's Office

WATER RESOURCES SURVEY

FARM MAP

County Park
Code No. 24C

Name of Land Owner J. R. Kaiserman Address Livingston
Name of Operator Clark Kaiserman Address
Legal Description

☐ Irrigated Land ☐ Non-Irrigated Land ☐ Potential Land Under Existing Facilities

North

Code No. 24C System Livingston Ditch Source of Water Yellowstone River
Basin Yellowstone River Present 52 Potential 0 Maximum 52 R ✓ F P G S ✓
Code No. System Source of Water
Basin Present Potential Maximum R F P G S
Code No. System Source of Water
Basin Present Potential Maximum R F P G S
Code No. System Source of Water
Basin Present Potential Maximum R F P G S

If under Ditch Company, Irrigation District, or Government Project, state the number of shares or inches, acre feet, as the case may be in said system L.D.W.U.A. — 75 M.I.

NOTE: R—Denotes Regular Irrigation. F—Flood Irrigation. P—Water diverted by means of pumping. G—Water diverted by gravity. S—Stored Water.

Information from J. E. Cook Date 2/11/52

FORM F-1 WESTERN LITHO, BILLINGS

Farm Checked

By J. E. Cook

Area Five Acre Tracts

Date Aug 26, 1951

STATE OF MONTANA

STATE ENGINEER'S OFFICE

WATER RESOURCES SURVEY

Code No. 23 D

County Park

T. 2 S R. 9 E Sec. 23

Photo No. MA-14A-92

Legal Land Owner Knox, Milton Address Five Acre Tracts, Liv.

Operator Address

Water is delivered by:

State Federal Project L.D. W.U.A. 20 MI Pres. Pot.

Ditch Company Pres. Pot.

Irrigation District Pres. Pot.

Private System Pres. Pot.

Totals

Flood Pump Reservoir Gravity

Size and Capacity, Pump, etc.

Original Appropriator, Company App. No.

Original Appropriator, Private App. No.

Is the system an extension of another system? Yes No

Is all land irrigated from one system? Yes No

(If No, show break down on map)

Source of Water Yellowstone River

Acres Irrigated 19

Potential Acres Seeped

Explain

Condition of System good

Adequate Supply Yes ✓ No

Explain

Topography River Terrace

Information From Lawrence Carpenter

Remarks C No. 11A

Form WR-B
Reporter 20168 2M 12-49

Twp. 2S Rge. 9E
Twp. Rge.
Twp. Rge.

STATE OF MONTANA

State Engineer's Office

WATER RESOURCES SURVEY

FARM MAP

County Park
Code No. 23 D

Name of Land Owner Milton Knox Address Livingston
Name of Operator Address
Legal Description

☐ Irrigated Land ☐ Non-Irrigated Land ☐ Potential Land Under Existing Facilities

North

Code No. 23 D System Livingston Ditch Source of Water Yellowstone River
Basin Yellowstone River Present 5 Potential 0 Maximum 5 R ✓ F P G ✓ S
Code No. System Source of Water
Basin Present Potential Maximum R F P G S
Code No. System Source of Water
Basin Present Potential Maximum R F P G S
Code No. System Source of Water
Basin Present Potential Maximum R F P G S

If under Ditch Company, Irrigation District, or Government Project, state the number of shares or inches, acre feet, as the case may be in said system 4 DWUA - 20

NOTE: R—Denotes Regular Irrigation. F—Flood Irrigation. P—Water diverted by means of pumping. G—Water diverted by gravity. S—Stored Water.

Information from E Cook Date 3/11/52

Farm Checked

FORM F-1 REPORTER 1M 3-49 17380

STATE OF MONTANA

State Engineer's Office

WATER RESOURCES SURVEY

By J.E. Cook

Area Livingston

Date June 13, 1951

Code No.

County Park

T. 2S R. 12E Sec. 12

Photo No. MA-14A-92

Legal Land Owner Krohne estate Address

Operator J. F. Johnson Address Livingston

Water is delivered by:

~~Federal~~ State Project Livingston Ditch Water Users Association Pres. Pot.

Ditch Company Pres. Pot.

Irrigation District Pres. Pot.

Private System Pres. Pot.

Totals

Flood Pump Reservoir Gravity ✓

Size and Capacity, Pump, etc.

Original Appropriator, Company App. No.

Original Appropriator, Private App. No.

Is the system an extension of another system? Yes No

Is all land irrigated from one system? Yes ✓ No

(If No, show break down on map)

Source of Water Yellowstone River

Sec 12 T2S-R9E

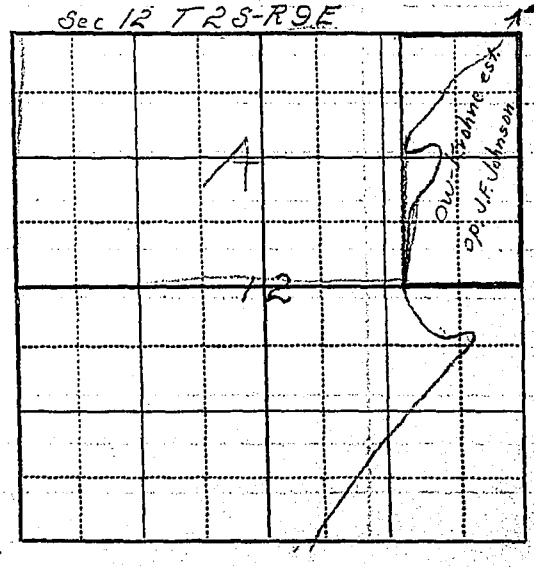

Acres Irrigated 19 ,

Potential Acres Seeped

Explain

Condition of System

Adequate Supply..... Yes No ✓

Explain See below

Topography Valley Slope

Information From J.F. Johnson

Remarks No water has been bought from ditch for this land but Johnson has been irrigating it using his 50 M.I. of water, according to Mr. Johnson.

CN. 44
CN 76-B } probably for this land

FORM F-1 - GAZETTE 1665-2M-1-47

Farm Checked

By

Area

Date

STATE OF MONTANA

STATE ENGINEER'S OFFICE

WATER RESOURCES SURVEY

Code No. 12A

County Park

T. 2S R. 9E Sec. 12

Photo No. MA-14A-92

Legal Land Owner C. D. Krohne est. Address

Operator C. O. Krohne & Sons Address Livingston

Water is delivered by:

Federal Project Pres. Pot.

Ditch Company L.D.W.U.A. 50 M.I. Pres. Pot.

Irrigation District Pres. Pot.

Private System Pres. Pot.

Totals

Flood Pump Reservoir Gravity

Size and Capacity, Pump, etc.

Original Appropriator, Company App. No.

Original Appropriator, Private App. No.

Is the system an extension of another system? Yes No

Is all land irrigated from one system? Yes No

(If No, show break down on map)

Source of Water

Acres Irrigated 19 ,

Potential Acres Seeped

Explain

Condition of System

Adequate Supply Yes No

Explain

Topography

Information From

Remarks C.E. & B.T. Krohne buy 20 MI from L.D.W.U. Assoc.

C.N. 76-B

	APP.				
X 556	Geo T. Wicks	Dry Cr.	3-5-92	3-5-92	100 MI
X 2160	Houser, S.T.	Yellowstone	7-9-91	7-9-91	20,000 MI
X 2178	Livingston Coke & Coal Co.	"	"	"	" "

FORM D-1— WESTERN LITHO, BILLINGS

STATE OF MONTANA

STATE ENGINEER'S OFFICE

WATER RESOURCES SURVEY

Township 25 Range 9E County Park

6	5	4	3	2	1
7	8	9	10	11	12 (A: 332, 2160, 2178)
18	17	16	15	14	13
19	20	21	22	23	24
30	29	28	27	26	25
31	32	33	34	35	36

C. D. Krohne est. ow C. O. Krohne & sons

25 9E

(27)

Form WR-B
Reporter 20168 2M 12-49

Twp. 2S Rge. 9E
Twp. ____ Rge. ____
Twp. ____ Rge. ____

STATE OF MONTANA

State Engineer's Office

WATER RESOURCES SURVEY

FARM MAP

County Park
Code No. 12A

Name of Land Owner Krohne Estate Address
Name of Operator J. F. Johson Address Livingston
Legal Description

☐ Irrigated Land ☐ Non-Irrigated Land ☐ Potential Land Under Existing Facilities

North

Code No. 12A System Livingston Ditch Source of Water Yellowstone River
Basin Yellowstone River Present 49 Potential 0 Maximum 49 R ✓ F ___ P ___ G ✓ S ___

Code No. ___ System ___ Source of Water ___
Basin ___ Present ___ Potential ___ Maximum ___ R ___ F ___ P ___ G ___ S ___

Code No. ___ System ___ Source of Water ___
Basin ___ Present ___ Potential ___ Maximum ___ R ___ F ___ P ___ G ___ S ___

Code No. ___ System ___ Source of Water ___
Basin ___ Present ___ Potential ___ Maximum ___ R ___ F ___ P ___ G ___ S ___

If under Ditch Company, Irrigation District, or Government Project, state the number of shares or inches, acre feet, as the case may be in said system Livingston Ditch. 50 MI

NOTE: R—Denotes Regular Irrigation. F—Flood Irrigation. P—Water diverted by means of pumping. G—Water diverted by gravity. S—Stored Water.

Information from L. E. Cook Date 2/7/52

FORM F-1 WESTERN LITHO, BILLINGS

Farm Checked

By J.E. Cook

Area Livingston

Date Aug. 25, 1951

STATE OF MONTANA

STATE ENGINEER'S OFFICE

WATER RESOURCES SURVEY

Code No.

County Park

T. 2 S R. 9 E Sec. 35

Photo No. MA-14A-91

Legal Land Owner Chas E. Lang Address Hoffman Pte, Liv.

Operator Same Address

Water is delivered by:

~~Federal~~ State Project Livingston Ditch 15 MI. Pres. Pot.

Ditch Company Pres. Pot.

Irrigation District Pres. Pot.

Private System Pres. Pot.

Totals

Flood Pump Reservoir Gravity ✓

Size and Capacity, Pump, etc.

Original Appropriator, Company App. No.

Original Appropriator, Private App. No.

Is the system an extension of another system? Yes No

Is all land irrigated from one system? Yes No

(If No, show break down on map)

Source of Water Yellowstone River

Acres Irrigated 19____,

Potential Acres Seeped

Explain

Condition of System Good

Adequate Supply Yes ✓ No

Explain From River

Topography River Terrace

Information From Lawrence Carpenter

Remarks Cont. No 20A

FORM D-1— WESTERN LITHO, BILLINGS

STATE OF MONTANA

STATE ENGINEER'S OFFICE

WATER RESOURCES SURVEY

Township 2 S Range 9 E County Park

6	5	4	3	2	1
7	8	9	10	11	12
18	17	16	15	14	13
19	20	21	22	23	24
30	29	28	27	26	25
31	32	33	34	35	36

Chas E. Langrow

Form WR-B
Reporter 20168 2M 12-49

Twp. 2 S Rge. 9 E
Twp. ____ Rge. ____
Twp. ____ Rge. ____

STATE OF MONTANA

State Engineer's Office

WATER RESOURCES SURVEY

FARM MAP

County Park
Code No. 35 C

Name of Land Owner Chas. Lang Address Hoffman Rte Livingston
Name of Operator ____ Address ____
Legal Description ____

☐ Irrigated Land ☐ Non-Irrigated Land ☐ Potential Land Under Existing Facilities

North

Code No. 35 C System Livingston Ditch Source of Water Yellowstone River
Basin Yellowstone River Present 8 Potential 4 Maximum 12 R ✓ F ____ P ____ G ✓ S ____
Code No. ____ System ____ Source of Water ____
Basin ____ Present ____ Potential ____ Maximum ____ R ____ F ____ P ____ G ____ S ____
Code No. ____ System ____ Source of Water ____
Basin ____ Present ____ Potential ____ Maximum ____ R ____ F ____ P ____ G ____ S ____
Code No. ____ System ____ Source of Water ____
Basin ____ Present ____ Potential ____ Maximum ____ R ____ F ____ P ____ G ____ S ____

If under Ditch Company, Irrigation District, or Government Project, state the number of shares or inches, acre feet, as the case may be in said system L.D.W.U.A — 15 M I

NOTE: R—Denotes Regular Irrigation. F—Flood Irrigation. P—Water diverted by means of pumping. G—Water diverted by gravity. S—Stored Water.

Information from J. E. Cook Date 2/11/52

FORM F-1 WESTERN LITHO, BILLINGS

Farm Checked

By J.E. Cook

Area Livingston

Date June 22, 1951

STATE OF MONTANA

STATE ENGINEER'S OFFICE

WATER RESOURCES SURVEY

Code No.

County Park

T. 25 R. 9E Sec. 14

Photo No. MA-14A-92

Legal Land Owner City of Livingston (cemetery) Address

Operator Address

Water is delivered by:

Federal Project Pres. Pot.

Ditch Company Pres. Pot.

Irrigation District Pres. Pot.

Private System ✓ Pres. Pot.

Totals

Flood Pump ✓ Reservoir ✓ Gravity

Size and Capacity, Pump, etc. Sprinkler System, under ground pipes

Original Appropriator, Company App. No. A-2180

Original Appropriator, Private No deeded right in Fleishman Creek App. No.

Is the system an extension of another system? Yes No

Is all land irrigated from one system? Yes No

(If No, show break down on map)

Source of Water Fleishman Creek, City water supply

Sec 14 T25 R9E

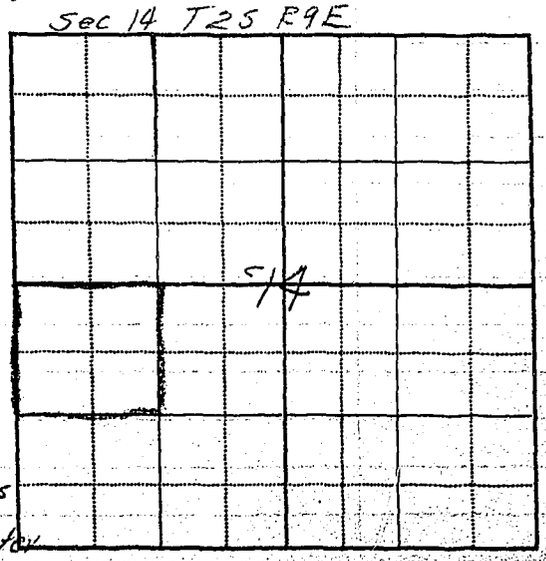

Acres Irrigated 19

Potential Acres Seeped

Explain

Condition of System out.

Adequate Supply Yes No ✓

Explain Creek gets low

Topography

Information From Donald Strong

Remarks Water from Fleishman Creek is sometimes used to supplement water from City Water System to sprinkle Cemetery

Form WR-B
Reporter 20168 2M 12-49

Twp. 2S Rge. 9E
Twp. Rge.
Twp. Rge.

STATE OF MONTANA

State Engineer's Office

WATER RESOURCES SURVEY

FARM MAP

County Park
Code No. 13A

Name of Land Owner City of Livingston Address
Name of Operator Address
Legal Description Cemetery in NW¼SW¼ Sec 14

☐ Irrigated Land ☐ Non-Irrigated Land ☐ Potential Land Under Existing Facilities

North

Code No. 14D System City Water Supply System Source of Water Yellowstone River
Basin Yellowstone River Present 17 Potential 0 Maximum 17 R ✓ F P ✓ G S
Code No. System Source of Water
Basin Present Potential Maximum R F P G S
Code No. System Source of Water
Basin Present Potential Maximum R F P G S
Code No. System Source of Water
Basin Present Potential Maximum R F P G S

If under Ditch Company, Irrigation District, or Government Project, state the number of shares or inches, acre feet, as the case may be in said system

NOTE: R—Denotes Regular Irrigation. F—Flood Irrigation. P—Water diverted by means of pumping. G—Water diverted by gravity. S—Stored Water.

Information from [illegible] Date 2/8/53

FORM F-1 WESTERN LITHO, BILLINGS

Farm Checked

By J. E. Cook

Area Livingston

Date Aug 25, 1951

STATE OF MONTANA

STATE ENGINEER'S OFFICE

WATER RESOURCES SURVEY

Code No.

County Park

T. 25 R. 9E Sec. 12

Photo No. MA-14A-92

Legal Land Owner Loeffler, A. E. Address Livingston

Operator Address

Water is delivered by:

~~Federal~~ State Project Livingston Ditch Pres. 2 a Pot.

Ditch Company Pres. Pot.

Irrigation District Pres. Pot.

Private System Pres. Pot.

Totals

Flood Pump Reservoir Gravity

Size and Capacity, Pump, etc.

Original Appropriator, Company App. No.

Original Appropriator, Private App. No.

Is the system an extension of another system? Yes No

Is all land irrigated from one system? Yes No

(If No, show break down on map)

Source of Water Yellowstone River

Acres Irrigated 19

Potential Acres Seeped

Explain

Condition of System good

Adequate Supply Yes ✓ No

Explain

Topography River Terrace

Information From L. Carpenter

Remarks Pump 10 Mi. (C. No.?)

0 in town (N. side) see MA-14A-92

Form WR-B
Reporter 20168 2M 12-49

Twp. 2S Rge. 9E
Twp. Rge.
Twp. Rge.

STATE OF MONTANA

State Engineer's Office

WATER RESOURCES SURVEY

FARM MAP

County Park
Code No. 13A

Name of Land Owner A.E. Loeffler Address Livingston
Name of Operator Address
Legal Description ½ block in Park Add. (NW¼ Sec 13)

☐ Irrigated Land ☐ Non-Irrigated Land ☐ Potential Land Under Existing Facilities

North

Code No. 13A System Livingston Ditch Source of Water Yellowstone River
Basin Yellowstone River Present 2 Potential 0 Maximum 2 R ✓ F P G ✓ S
Code No. System Source of Water
Basin Present Potential Maximum R F P G S
Code No. System Source of Water
Basin Present Potential Maximum R F P G S
Code No. System Source of Water
Basin Present Potential Maximum R F P G S

If under Ditch Company, Irrigation District, or Government Project, state the number of shares or inches, acre feet, as the case may be in said system

NOTE: R—Denotes Regular Irrigation. F—Flood Irrigation. P—Water diverted by means of pumping. G—Water diverted by gravity. S—Stored Water.

Information from Elord Date 2/7/52

FORM F-1 - GAZETTE 1865-2M-1-47

Farm Checked

STATE OF MONTANA

STATE ENGINEER'S OFFICE

WATER RESOURCES SURVEY

Code No. 18 D

By J.E. Cook

County Parke

Area D'Rear Creek

T. 2S R. 9E Sec. 18

Date July 12, 1951

Photo No. MA-38-84

Legal Land Owner William McCormick Address Livingston

Operator Same Address

Water is delivered by:

Federal Project Pres. Pot.

Ditch Company Pres. Pot.

Irrigation District Pres. Pot.

Private System 1 ditch Pres. Pot.

Totals

Flood Pump Reservoir Gravity ✓

Size and Capacity, Pump, etc.

Original Appropriator, Company App. No. 1142

Original Appropriator, Private App. No.

Is the system an extension of another system? Yes No

Is all land irrigated from one system? Yes No

(If No, show break down on map)

Source of Water D'Rear Cr

Acres Irrigated 19

Potential Acres Seeped

Explain

Condition of System Fair

Adequate Supply — Yes No ✓

Explain

Topography Creek bottom & Valley Slope

Information From Mr & Mrs McCormick

Remarks al

also in T25-R8E

This decreed right now owned by Miles

X#501	Albert Dale	O'Rear Cr.	6-1-80	4-19-06	20 MI
OK 1142	Harriete E Potter	O'Rear Cr.	Jan. 1914	1-26-14	50 MI

O'Rear Creek

① McCormick ditch diverts on E bank about 100' below N.P. R.R. fill, and runs S.E. to O'Rear Cr. road. Ditch is small and only irr. about 10 acres. This ditch at one time carried the A. Dale decree (D-501) but this right was sold seperately, leaving the McCormick ranch with only a flood right See Harriette E. Potter App. above

② McCormick has small amount of land potential under the Dillon-Nickelson ditch but has no water right or right of way in this ditch.

FORM D-1— WESTERN LITHO, BILLINGS

STATE OF MONTANA

STATE ENGINEER'S OFFICE

WATER RESOURCES SURVEY

Township 2 S Range 9 E County Park

6	5	4	3	2	1
7	8	9	10	11	12
18	17	16	15	14	13
19	20	21	22	23	24
30	29	28	27	26	25
31	32	33	34	35	36

Wm. McCormick ow

2S 9E

27

Form WR-B
Reporter 20168 2M 12-49

Twp. 2S Rge. 9E
Twp. ____ Rge. ____
Twp. ____ Rge. ____

STATE OF MONTANA

State Engineer's Office

WATER RESOURCES SURVEY

FARM MAP

County Park
Code No. 18D

Name of Land Owner Wm. McCormick Address Livingston
Name of Operator ____ Address ____
Legal Description ____

☐ Irrigated Land ☐ Non-Irrigated Land ☐ Potential Land Under Existing Facilities

North

Code No. 18D System McCormicks Ditch (unnamed) Source of Water O'Rear Creek (trib to Billman)
Basin Yellowstone River Present 11 Potential 0 Maximum 11 R ✓ F ____ P ____ G ✓ S ____

Code No. 18D System Dillon-Nickelson Ditch Source of Water O'Rear Creek
Basin Yellowstone River Present 0 Potential 3 Maximum 3 R ✓ F ____ P ____ G ✓ S ____

Code No. ____ System ____ Source of Water ____
Basin ____ Present ____ Potential ____ Maximum ____ R ____ F ____ P ____ G ____ S ____

Code No. ____ System ____ Source of Water ____
Basin ____ Present ____ Potential ____ Maximum ____ R ____ F ____ P ____ G ____ S ____

If under Ditch Company, Irrigation District, or Government Project, state the number of shares or inches, acre feet, as the case may be in said system ____

NOTE: R—Denotes Regular Irrigation. F—Flood Irrigation. P—Water diverted by means of pumping. G—Water diverted by gravity. S—Stored Water.

Information from L E Cook Date 2/11/52

FORM F-1 - GAZETTE 1665-2M-1-47

Farm Checked

By J. E. Cook

Area Livingston

Date June 26, 1951

STATE OF MONTANA

STATE ENGINEER'S OFFICE

WATER RESOURCES SURVEY

Code No. 16A

County Park

T. 2S R. 9E Sec. 16

Photo No. MA-38-84

Legal Land Owner State of Montana Address Box 956 Livingston

Operator W. R. Clark Address ~~Hoffman Route~~

Water is delivered by:

Federal Project _____ Pres. _____ Pot. _____

Ditch Company _____ Pres. _____ Pot. _____

Irrigation District _____ Pres. _____ Pot. _____

Private System ✓ _____ Pres. _____ Pot. _____

_____ Totals _____ _____

Flood ✓ Pump _____ Reservoir _____ Gravity ✓

Size and Capacity, Pump, etc. _____

Original Appropriator, Company _____ App. No. See W.R. Clark field form

Original Appropriator, Private _____ App. No. _____

Is the system an extension of another system? Yes _____ No _____

Is all land irrigated from one system? Yes ✓ No _____

(If No, show break down on map)

Source of Water Fleishman Creek

Acres Irrigated 19____, _____

Potential Acres _____ Seeped _____

Explain _____

Condition of System Good

Adequate Supply ___—___ Yes _____ No ✓

Explain Creek gets low in early summer

Topography Creek bottom

Information From W.R. Clark

Remarks _____

Clark (not state)	Decreed						
50' Rank 3.31	Lydia Wood	Fleishman Cr.		7-1-83	6-1-07	100	MI
		"	"	4-1-82	"	2	"
①	Clark Ditch - see Clark form for description						
	The ditch covers and irrigates land on N side of Creek						
	but carries no W.R. Clark uses his water to irrigate						
	the land. Clark intends to buy Sec. 16						

FORM D-1— WESTERN LITHO, BILLINGS

STATE OF MONTANA

STATE ENGINEER'S OFFICE

WATER RESOURCES SURVEY

Township 2 S Range 9 E County Park

6	5	4	3	2	1
7	8	9	10	11	12
18	17	331 p 16	15	14	13
19	20	21	22	23	24
30	29	28	27	26	25
31	32	33	34	35	36

State on W. A. Clark op (lease)

2 S 9 E

27

Form WR-B
Reporter 20169 2m 12-49

Twp. 2S Rge. 9E
Twp. ____ Rge. ____
Twp. ____ Rge. ____

STATE OF MONTANA

State Engineer's Office

WATER RESOURCES SURVEY

FARM MAP

County Park
Code No. 16A

Name of Land Owner State of Mont. Address
Name of Operator W.R. Clark Address R.O. Box 956, Livingston
Legal Description

☐ Irrigated Land ☐ Non-Irrigated Land ☐ Potential Land Under Existing Facilities

North

Code No. 16A System Clark Ditch Source of Water Fleshman Creek
Basin Yellowstone River Present 13 Potential 0 Maximum 13 R ✓ F ____ P ____ G ✓ S ____
Code No. ____ System ____ Source of Water ____
Basin ____ Present ____ Potential ____ Maximum ____ R ____ F ____ P ____ G ____ S ____
Code No. ____ System ____ Source of Water ____
Basin ____ Present ____ Potential ____ Maximum ____ R ____ F ____ P ____ G ____ S ____
Code No. ____ System ____ Source of Water ____
Basin ____ Present ____ Potential ____ Maximum ____ R ____ F ____ P ____ G ____ S ____

If under Ditch Company, Irrigation District, or Government Project, state the number of shares or inches, acre feet, as the case may be in said system

NOTE: R—Denotes Regular Irrigation. F—Flood Irrigation. P—Water diverted by means of pumping. G—Water diverted by gravity. S—Stored Water.

Information from J. Elook Date 2/7/52

FORM F-1 - GAZETTE 1665-2M-1-47

Farm Checked

By J.E. Cook

Area Billman Creek

Date June 29, 1951

STATE OF MONTANA

STATE ENGINEER'S OFFICE

WATER RESOURCES SURVEY

Code No. 18A-19A-20C

County Park

T. 2 S R. 9 E Sec.

Photo No. MA-38-84

Legal Land Owner Walter Nickelson Address Box 166 Livingston

Operator Address

Water is delivered by:

Federal Project Pres. Pot.

Ditch Company Pres. Pot.

Irrigation District Pres. Pot.

Private System 3 ditches, 1 in use Pres. Pot.

Totals

Flood Pump Reservoir Gravity ✓

Size and Capacity, Pump, etc.

Original Appropriator, Company App. No. D-506

Original Appropriator, Private App. No. App. 1136

Is the system an extension of another system? Yes No

Is all land irrigated from one system? Yes No

(If No, show break down on map)

Source of Water O'Rear Creek, Miner Creek

Acres Irrigated 1951

Potential Acres Seeped

Explain

Condition of System Dillon-Nickelson Ditch good, others not in use

Adequate Supply — Yes ✓ No ✓

Explain Sometimes Creek gets low

Topography Creek bottom & valley slope

Information From Mr. Nickelson

Remarks

Decreed

O.K. 506	Chas. Robinson	O'Rear Cr.	6-1-81	4-19-06	70	MI
X 465	A.C. Hassler	Miner Cr.	7-1-83	5-6-03	60	"

Nickelson also has 150 MI Flood water right see Frank Bender App 1136

O'Rear Creek

(1) Dillon - Nickelson Ditch diverts from E bank at NP RR fill sec 18 runs S and E across sec 18 following S side of Hiway 10 and about ⅛ mi into sec 17. Irrigates Dillon and Nickelson land between ditch & Billman Creek in secs 18 & 17. Nickelson uses D-506 in this ditch

Billman Creek

(2) Old ditch diverts on S bank of Billman Creek in SE¼ SE¼ Sec 18 and runs E to E sec line of sec 18

Miner Creek

(3) Nickelson says there is a trace of a short ditch in the NW¼ SE¼ sec 19 diverting on S bank of Miner Creek This ditch has no decreed right and has not been used for many years

FORM D-1— WESTERN LITHO, BILLINGS

STATE OF MONTANA

STATE ENGINEER'S OFFICE

WATER RESOURCES SURVEY

Township 2 S Range 9 E County Park

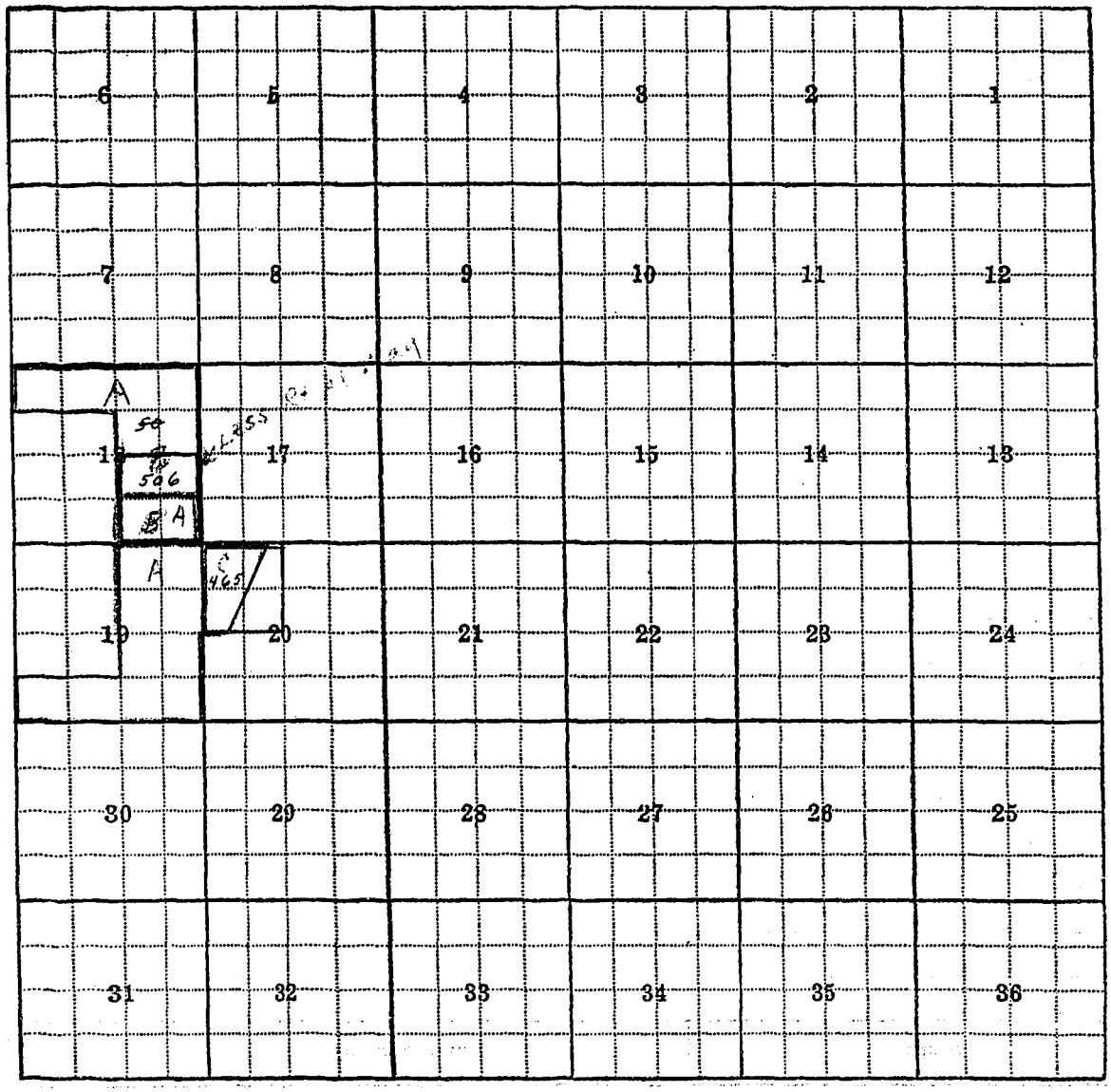

Walter Nickelson ow-op

2S 9E

(27)

Form WR-B
Reporter 20168 2M 12-49

Twp. 2S Rge. 9E
Twp. Rge.
Twp. Rge.

STATE OF MONTANA

State Engineer's Office

WATER RESOURCES SURVEY

FARM MAP

County Park
Code No. 18A, 19A

Name of Land Owner Walter Nickelson Address Box 166, Livingston
Name of Operator Address
Legal Description

☐ Irrigated Land ☐ Non-Irrigated Land ☐ Potential Land Under Existing Facilities

North

Code No. 18A System Dillon-Nickelson Ditch Source of Water O'Reer Creek (Trib to Billman Cr)
Basin Yellowstone River Present 20 Potential 0 Maximum 20 R ✓ F P G ✓ S

Code No. 18A System Nickelson Ditch (unnamed) Source of Water Billman Creek
Basin Yellowstone River Present 0 Potential 5 Maximum 5 R ✓ F P G ✓ S

Code No. System Source of Water
Basin Present Potential Maximum R F P G S

Code No. System Source of Water
Basin Present Potential Maximum R F P G S

If under Ditch Company, Irrigation District, or Government Project, state the number of shares or inches, acre feet, as the case may be in said system

NOTE: R—Denotes Regular Irrigation. F—Flood Irrigation. P—Water diverted by means of pumping. G—Water diverted by gravity. S—Stored Water.

Information from C. B. Cook Date 2/11/52

FORM F-1 WESTERN LITHO, BILLINGS

Farm Checked

By J.E. Cook

Area Acreville

Date 8/1/51

STATE OF MONTANA

STATE ENGINEER'S OFFICE

WATER RESOURCES SURVEY

Code No. 16B

County Park

T. 25 R. 9E Sec. 26

Photo No. MA-14A-91

Legal Land Owner Mike Pomajbo (was Wm Webster was Lymen Pkrutson) Address 5 acre tracts

Operator _____ Address _____

Water is delivered by:

~~Federal~~ State Project Livingston Ditch Water Users Association Pres. _____ Pot. _____

Ditch Company _____ Pres. _____ Pot. _____

Irrigation District _____ Pres. _____ Pot. _____

Private System _____ Pres. _____ Pot. _____

_____ Totals _____ _____

Flood _____ Pump _____ Reservoir _____ Gravity ✓

Size and Capacity, Pump, etc. _____

Original Appropriator, Company _____ App. No. _____

Original Appropriator, Private _____ App. No. _____

Is the system an extension of another system? Yes _____ No _____

Is all land irrigated from one system? Yes _____ No _____

(If No, show break down on map)

Source of Water Yellowstone River

Acres Irrigated 19____, _____

Potential Acres _____ Seeped _____

Explain _____

Condition of System Good

Adequate Supply Yes ✓ No _____

Explain From River

Topography River Terrace

Information From Lawrence Carpenter

Remarks 57 MT Prior Right

Form WR-B
Reporter 20168 2M 12-49

Twp. 2S Rge. 9E
Twp. Rge.
Twp. Rge.

STATE OF MONTANA

State Engineer's Office

WATER RESOURCES SURVEY

FARM MAP

County Park
Code No. 26B

Name of Land Owner Mike Pamajka Address Livingston
Name of Operator Same Address
Legal Description

☐ Irrigated Land ☐ Non-Irrigated Land ☐ Potential Land Under Existing Facilities

North

See large scale map of 5 acre tracts and adjacent area

Code No. 26B System Livingston Ditch Source of Water Yellowstone River
Basin Yellowstone River Present 24 Potential 0 Maximum 24 R ✓ F P G ✓ S

Code No. System Source of Water
Basin Present Potential Maximum R F P G S

Code No. System Source of Water
Basin Present Potential Maximum R F P G S

Code No. System Source of Water
Basin Present Potential Maximum R F P G S

If under Ditch Company, Irrigation District, or Government Project, state the number of shares or inches, acre feet, as the case may be in said system LDWUA — 57 MI, Prior right

NOTE: R—Denotes Regular Irrigation. F—Flood Irrigation. P—Water diverted by means of pumping. G—Water diverted by gravity. S—Stored Water.

Information from [illegible] Date 2/11/53

Farm Checked

FORM F-1 REPORTER IM 3-49 17380

STATE OF MONTANA

State Engineer's Office

WATER RESOURCES SURVEY

By J.E. Cook

Area Livingston

Date June 15, 1951

Code No. 25E

County Park

T. 2S R. 9E Sec. 25

Photo No. MA-14A-91

Legal Land Owner L. W. Sharpe (Shown as owned by Strong) Address Livingston

Operator Same Address

Water is delivered by:

Federal Project Pres. Pot.

Ditch Company Pres. Pot.

Irrigation District Pres. Pot.

Private System Uses Power Co. Canal Pres. Pot.

Totals

Flood Pump Reservoir Gravity ✓

Size and Capacity, Pump, etc.

Original Appropriator, Company App. No.

Original Appropriator, Private App. No.

Is the system an extension of another system? Yes No

Is all land irrigated from one system? Yes ✓ No

(If No, show break down on map)

Source of Water Yellowstone River

Acres Irrigated 19____,

Potential Acres Seeped

Explain

Condition of System Good

Adequate Supply..... Yes ✓ No

Explain from River

Topography River bottom

Information From Mrs. Sharpe

Remarks Probably no filing on water but it has been irr from Power Co Canal

all land W of Y. River in Sec. 25

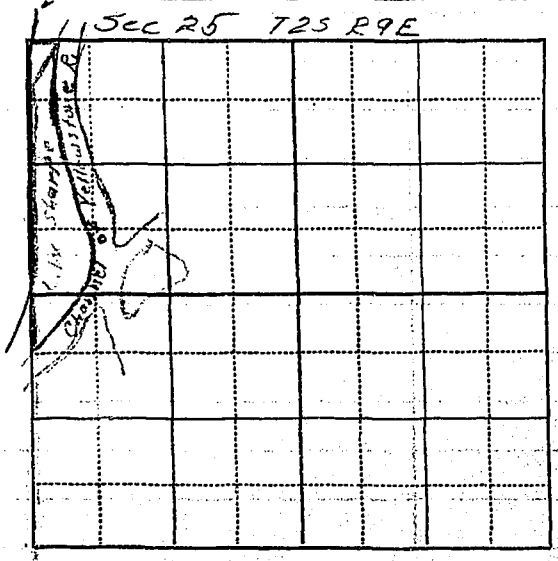

Yellowstone River

① Power Co. Canal

This band is sub-irr from river to some extent but can and has been irr. from the Canal. No filing made to irr the land

FORM D-1— WESTERN LITHO, BILLINGS

STATE OF MONTANA

STATE ENGINEER'S OFFICE

WATER RESOURCES SURVEY

Township 2 S Range 9 E County Park

6	5	4	3	2	1
7	8	9	10	11	12
18	17	16	15	14	13
19	20	21	22	23	24
30	29	28	27	26	25
31	32	33	34	35	36

L. W. Sharpe ow

1 S 9 E

27

Form WR-B
Reporter 20168 2M 12-49

Twp. 25 Rge. 9E
Twp. ____ Rge. ____
Twp. ____ Rge. ____

STATE OF MONTANA

State Engineer's Office

WATER RESOURCES SURVEY

FARM MAP

County Park
Code No. 25E

Name of Land Owner L. W. Sharpe Address Livingston
Name of Operator Same Address
Legal Description

☐ Irrigated Land ☐ Non-Irrigated Land ☐ Potential Land Under Existing Facilities

North

Code No. 25E System Power Canal Source of Water Yellowstone Riv.
Basin Yellowstone River Present 9 Potential 0 Maximum 9 R ✓ F P G ✓ S
Code No. System Source of Water
Basin Present Potential Maximum R F P G S
Code No. System Source of Water
Basin Present Potential Maximum R F P G S
Code No. System Source of Water
Basin Present Potential Maximum R F P G S

If under Ditch Company, Irrigation District, or Government Project, state the number of shares or inches, acre feet, as the case may be in said system

NOTE: R—Denotes Regular Irrigation. F—Flood Irrigation. P—Water diverted by means of pumping. G—Water diverted by gravity. S—Stored Water.

Information from Canal Date 3/11/57

FORM F-1 WESTERN LITHO, BILLINGS

Farm Checked

By J E Cook

Area Livingston

Date Aug 25, 1951

STATE OF MONTANA

STATE ENGINEER'S OFFICE

WATER RESOURCES SURVEY

Code No. ½ block in Park Addition

County Park

T. 2 S R. 9 E Sec. 12

Photo No. MA-1AA-92

Legal Land Owner C. L. Skillman Address 5 Acre Tract

Operator Same Address

Water is delivered by:

~~Federal Project~~ State Livingston Ditch 10 MI E Pres. 20 Pot.

Ditch Company Pres. Pot.

Irrigation District Pres. Pot.

Private System Pres. Pot.

Totals

Flood Pump Reservoir Gravity

Size and Capacity, Pump, etc.

Original Appropriator, Company App. No.

Original Appropriator, Private App. No.

Is the system an extension of another system? Yes No

Is all land irrigated from one system? Yes No

(If No, show break down on map)

Source of Water Yellowstone River

Acres Irrigated 19

Potential Acres Seeped

Explain

Condition of System good

Adequate Supply Yes ✓ No

Explain

Topography

Information From L. Carpenter

Remarks Corr. Jan. 81

in Town (N. Side) see pic MA 1AA-92

Form WR-B
Reporter 20168 2M 12-49

Twp. 2 S Rge. 9 E
Twp. ____ Rge. ____
Twp. ____ Rge. ____

STATE OF MONTANA

State Engineer's Office

WATER RESOURCES SURVEY

FARM MAP

County Park
Code No. 13 B

Name of Land Owner C.L. Skillman Address Livingston
Name of Operator ____ Address ____
Legal Description ½ Block in Park Addition to Livingston (NE¼ Sec 13)

☐ Irrigated Land ☐ Non-Irrigated Land ☐ Potential Land Under Existing Facilities

North

See ownership plat

Code No. 13 B System Livingston Ditch Source of Water Yellowstone River
Basin Yellowstone River Present 2 Potential 0 Maximum 2 R ✓ F ____ P ____ G ✓ S ____
Code No. ____ System ____ Source of Water ____
Basin ____ Present ____ Potential ____ Maximum ____ R ____ F ____ P ____ G ____ S ____
Code No. ____ System ____ Source of Water ____
Basin ____ Present ____ Potential ____ Maximum ____ R ____ F ____ P ____ G ____ S ____
Code No. ____ System ____ Source of Water ____
Basin ____ Present ____ Potential ____ Maximum ____ R ____ F ____ P ____ G ____ S ____

If under Ditch Company, Irrigation District, or Government Project, state the number of shares or inches, acre feet, as the case may be in said system LDWUA 10 MI

NOTE: R—Denotes Regular Irrigation. F—Flood Irrigation. P—Water diverted by means of pumping. G—Water diverted by gravity. S—Stored Water.

Information from J E Cook Date 3/7/52

FORM F-1 WESTERN LITHO., BILLINGS

Farm Checked

By J. E. Cook

Area Livingston

Date Aug. 24, 1951

STATE OF MONTANA

STATE ENGINEER'S OFFICE

WATER RESOURCES SURVEY

Code No. 26 A

County Park

T. 2 S R. 9 E Sec. 26

Photo No. MA-14A-92

Legal Land Owner Now Stinnett, Chas. R. Donald Mercier Address Park Rd., Livingston

Operator Address

Water is delivered by:

Federal Project Pres. Pot.

Ditch Company L. D. W. U. A 50 M. I. Pres. Pot.

Irrigation District Pres. Pot.

Private System Mercier Ditch Pres. Pot.

Totals

Flood Pump Reservoir Gravity ✓

Size and Capacity, Pump, etc.

Original Appropriator, Company App. No.

Original Appropriator, Private App. No.

Is the system an extension of another system? Yes No

Is all land irrigated from one system? Yes No

(If No, show break down on map)

Source of Water Yellowstone River & Springs

Acres Irrigated 19

Potential Acres Seeped

Explain

Condition of System

Adequate Supply Yes ✓ No

Explain

Topography River Terrace

Information From

Remarks 50 M.I. from L.D.W.U.A

C.N. 66

Land irr. from Livingston ditch is also irr. by water from Mercier (Now Stinnett) Ditch

Springs

(1) No filing shown for the Mercier ditch which diverts from Springs in the SW¼SE¼ Sec 35 and runs N along the Hiway to Stinnetts land. Mrs Wester and other neighbors say the ditch has all the rights in the springs it diverts from and these rights are now owned by Stinnet. Ditch Built in 1907 according to Lawrence Carpenter. This ditch also reffered to in the Otto House filing on the Yellowstone River

FORM 0-1— WESTERN LITHO, BILLINGS

STATE OF MONTANA

STATE ENGINEER'S OFFICE

WATER RESOURCES SURVEY

Township 2 S Range 9 E County Park

6	5	4	3	2	1
7	8	9	10	11	12
18	17	16	15	14	13
19	20	21	22	23	24
30	29	28	27	26	25 A
31	32	33	34	35	36

Donald Mercier, ow

2 S 9 E

27

Form WR-B
Reporter 20168 2M 12-49

STATE OF MONTANA

State Engineer's Office

WATER RESOURCES SURVEY

FARM MAP

Twp. 2S Rge. 9E
Twp. ____ Rge. ____
Twp. ____ Rge. ____

County Park
Code No. 26 A

Name of Land Owner Chas. R. Stinetti Address Livingston
Name of Operator ____ Address ____
Legal Description ____

☐ Irrigated Land ☐ Non-Irrigated Land ☐ Potential Land Under Existing Facilities

North

Code No. 26 A System Livingston Ditch Source of Water Yellowstone River
Basin Yellowstone River Present 26 Potential 0 Maximum 26 R ✓ F ____ P ____ G ✓ S ____
Code No. 26 A System Mercier Ditch Source of Water Springs trib to Yellowstone
Basin Yellowstone River Present 64 Potential 0 Maximum 64 R ✓ F ____ P ____ G ✓ S ____
Code No. ____ System ____ Source of Water ____
Basin ____ Present ____ Potential ____ Maximum ____ R ____ F ____ P ____ G ____ S ____
Code No. ____ System ____ Source of Water ____
Basin ____ Present ____ Potential ____ Maximum ____ R ____ F ____ P ____ G ____ S ____

If under Ditch Company, Irrigation District, or Government Project, state the number of shares or inches, acre feet, as the case may be in said system LDWUA - 50 MI

NOTE: R—Denotes Regular Irrigation. F—Flood Irrigation. P—Water diverted by means of pumping. G—Water diverted by gravity. S—Stored Water.

Information from Clark - Yellowstone Date 4/11/52

FORM F-1 - GAZETTE 1565-2M-1-47

Farm Checked

By J.E. Cook

Area Livingston

Date June 22,

STATE OF MONTANA

STATE ENGINEER'S OFFICE

WATER RESOURCES SURVEY

Code No. 10A-11A-14B

County Park

T. 2S R. 9E Sec.

Photo No. MA-14A-92

Legal Land Owner Donald Strong Address Box 411 Livingston

Operator Same Address

Water is delivered by:

Federal Project Pres. Pot.

Ditch Company Pres. Pot.

Irrigation District Pres. Pot.

Private System Pres. Pot.

Totals

Flood Pump Reservoir Gravity ✓

Size and Capacity, Pump, etc.

Original Appropriator, Company App. No. D-845

Original Appropriator, Private App. No. 4-796

Is the system an extension of another system? Yes No

Is all land irrigated from one system? Yes No

(If No, show break down on map)

Source of Water Fleishman Creek

Acres Irrigated 19

Potential Acres Seeped

Explain

Condition of System Good

Adequate Supply Yes ✓ No ✓

Explain Creek sometimes gets low, only has high water right

Topography Valley, Slope

Information From D. Strong

Remarks Mr Strong has Supplementary app. or decree of priority date 1910(?) (~~Lorenz to Sommerlad~~) only find an app. by Sommerlad, Henry W. (See App No 796)

Decreed

D-845	Effie J. Staniger 2 pts. of a spring branch	6-10-03	3-21-07	80	MI
App. No 796	Sommerlad, Henry W. Fleishman Cr.	11-28-14	11-28-14	100	
	Fleishman Creek				
	Q. Jendrow-Strong ditch				
	Ditch diverts from Creek in SW1/4 NW1/4 sec 15. Strong irr land in NW1/4 sec 14 from it. Strong has only a supplementary flood right out of Fleishman Cr. This right is in the name of ~~Frank~~ Henry Sommerlad and the priority date is about 1914 (See App. No 796). This appropriation is in use. The above right (D-845) is used by catching the water from the two forks in the ditch as it crosses the forks				

FORM D-1— WESTERN LITHO. BILLINGS

STATE OF MONTANA

STATE ENGINEER'S OFFICE

WATER RESOURCES SURVEY

Township 2S Range 9E County Park

6	5	4	3	2	1
7	8	9	10 A	11 A	12
18	17	16	15	14 84-93 B	13
19	20	21	22	23	24
30	29	28	27	26	25
31	32	33	34	35	36

Donald Strong ow-op

2S- 9E

(27)

Form WR-B
Reporter 20168 2M 12-49

Twp. 2S Rge. 9E
Twp. _____ Rge. _____
Twp. _____ Rge. _____

STATE OF MONTANA

State Engineer's Office

WATER RESOURCES SURVEY

FARM MAP

County Park
Code No. 10A, 11A, 14B

Name of Land Owner Donald Strong Address Box 411 Livingston
Name of Operator Same Address
Legal Description

☐ Irrigated Land ☐ Non-Irrigated Land ☐ Potential Land Under Existing Facilities

North

Code No. 14B System Landrow-Strong Ditch Source of Water Fleshman Creek
Basin Yellowstone River Present 54 Potential 0 Maximum 54 R ✓ F ___ P ___ G ✓ S ___

Code No. ___ System ___ Source of Water ___
Basin ___ Present ___ Potential ___ Maximum ___ R ___ F ___ P ___ G ___ S ___

Code No. ___ System ___ Source of Water ___
Basin ___ Present ___ Potential ___ Maximum ___ R ___ F ___ P ___ G ___ S ___

Code No. ___ System ___ Source of Water ___
Basin ___ Present ___ Potential ___ Maximum ___ R ___ F ___ P ___ G ___ S ___

If under Ditch Company, Irrigation District, or Government Project, state the number of shares or inches, acre feet, as the case may be in said system

NOTE: R—Denotes Regular Irrigation. F—Flood Irrigation. P—Water diverted by means of pumping. G—Water diverted by gravity. S—Stored Water.

Information from J. E. Cook Date 2/7/52

FORM F-1 - GAZETTE 1669-2M-1-47

Farm Checked

STATE OF MONTANA

STATE ENGINEER'S OFFICE

WATER RESOURCES SURVEY

Code No. 23 A

By J.E. Cook

County Park

Area Livingston

T. 2 S R. 9 E Sec. 23

Date June 27, 1951

Photo No. MA-14A-92

Legal Land Owner ~~Elmer Brockhouse~~ Mrs. Julia Voyich Address Box 410, Livingston

Operator Same Address

Water is delivered by:

Federal Project Pres. Pot.

Ditch Company Pres. Pot.

Irrigation District Pres. Pot.

Private System ✓ Voyich Pres. Pot.

Totals

Flood Pump Reservoir Gravity ✓

Size and Capacity, Pump, etc.

Original Appropriator, Company App. No. D-329 First Priority Date

Original Appropriator, Private App. No.

Is the system an extension of another system? Yes No

Is all land irrigated from one system? Yes ✓ No

(If No, show break down on map)

Source of Water Fleishman Creek

Acres Irrigated 1951

Potential Acres Seeped

Explain

Condition of System Good, needs some Cleaning

Adequate Supply Yes ✓ No

Explain has been plenty for last 12 years

Topography River bench land

Information From Mrs Voyich

Remarks

OK329	Livingston L+I Co. Fleishmann Co.	3-1-72	6-3-07	90	MI
X. This	right belongs to Bare Bros Oil Used for milling year	7-3-99	"	90	"
	Now which says the abstract shows a right of 95 MI				
	instead of 90 MI.				

FORM D-1— WESTERN LITHO, BILLINGS

STATE OF MONTANA

STATE ENGINEER'S OFFICE

WATER RESOURCES SURVEY

Township 2S Range 9E County Park

6	5	4	3	2	1
7	8	9	10	11	12
18	17	16	15	14	13
19	20	21	22	23 (329 A)	24
30	29	28	27	26	25
31	32	33	34	35	36

Palmer Borchard ow

2S 9E 27

Form WR-B
Reporter 20163 2M 12-49

Twp. 2S Rge. 9E
Twp. ____ Rge. ____
Twp. ____ Rge. ____

STATE OF MONTANA

State Engineer's Office

WATER RESOURCES SURVEY

FARM MAP

County Park
Code No. 23A

Name of Land Owner Julie Vajich Address Box 410, Livingston
Name of Operator ____ Address ____
Legal Description ____

☐ Irrigated Land ☐ Non-Irrigated Land ☐ Potential Land Under Existing Facilities

North

Code No. 23A System Vajich Ditch Source of Water Fleshman Creek
Basin Yellowstone River Present 78 Potential 0 Maximum 78 R ✓ F ____ P ____ G ✓ S ____

Code No. ____ System ____ Source of Water ____
Basin ____ Present ____ Potential ____ Maximum ____ R ____ F ____ P ____ G ____ S ____

Code No. ____ System ____ Source of Water ____
Basin ____ Present ____ Potential ____ Maximum ____ R ____ F ____ P ____ G ____ S ____

Code No. ____ System ____ Source of Water ____
Basin ____ Present ____ Potential ____ Maximum ____ R ____ F ____ P ____ G ____ S ____

If under Ditch Company, Irrigation District, or Government Project, state the number of shares or inches, acre feet, as the case may be in said system ____

NOTE: R—Denotes Regular Irrigation. F—Flood Irrigation. P—Water diverted by means of pumping. G—Water diverted by gravity. S—Stored Water.

Information from L. Cook Date 2/8/52

FORM F-1 - GAZETTE 1695-2M-1-47

Farm Checked

By J.E. Cook

Area Livingston

Date Aug 23, 1951

STATE OF MONTANA

STATE ENGINEER'S OFFICE

WATER RESOURCES SURVEY

Code No. 26 C

County Park

T. 2 S R. 9 E Sec. 26

Photo No. MA-14A-91

Legal Land Owner ~~[illegible]~~ ~~H.W. Knutson~~ (Now Wm. Webster) Address Livingston

Operator ~~Wm Webster~~ Address

Water is delivered by:

Federal Project L Pres. Pot.

Ditch Company L.D.W.U.A Pres. Pot.

Irrigation District Pres. Pot.

Private System Barc-Jones ditch Pres. Pot.

Totals

Flood Pump Reservoir Gravity ✓

Size and Capacity, Pump, etc.

Original Appropriator, Company App. No.

Original Appropriator, Private App. No.

Is the system an extension of another system? Yes No

Is all land irrigated from one system? Yes No

(If No, show break down on map)

Source of Water Yellowstone River

Acres Irrigated 19

Potential Acres Seeped

Explain

Condition of System

Adequate Supply Yes ✓ No

Explain

Topography River Terrace

Information From Field Survey

Remarks This land owned by H.W. Knutson

No Contract No. Webster gets 178 MI

from L.D.W.U. A ditch by prior right. Pays only O.&M. Charges.

56	Livingston L & I Co. Billman Cr. 6-1-00 4-19-06	50 MI
	Mr Webster says he has 70 MI? of water from Billman Creek, he irr small amount 4 or 5 a. From Billman Creek this year using Bare-Jones ditch	

FORM D-1— WESTERN LITHO. BILLINGS

STATE OF MONTANA

STATE ENGINEER'S OFFICE

WATER RESOURCES SURVEY

Township 2 S Range 9 E County Park

6	5	4	3	2	1
7	8	9	10	11	12
18	17	16	15	14	13
19	20	21	22	23	24
30	29	28	27	26	25
31	32	33	34	35	36

56 C

Check on Laundry on detail plat of sec 26

Wilbur Smith on Wm. Webster op

2 S 9 E

27

Form WR-E
Reporter 20168 2M 12-49

Twp. 2S Rge. 9E
Twp. Rge.
Twp. Rge.

STATE OF MONTANA

State Engineer's Office

WATER RESOURCES SURVEY

FARM MAP

County Park
Code No. 26C

Name of Land Owner Wm Webster Address Livingston
Name of Operator Same Address
Legal Description

☐ Irrigated Land ☐ Non-Irrigated Land ☐ Potential Land Under Existing Facilities

North

Code No. 26C System Livingston Ditch Source of Water Yellowstone River
Basin Yellowstone River Present 91 Potential 101 Maximum 192 R ✓ F P G ✓ S
Code No. 26C System Bare-Jones Ditch Source of Water Billman Creek
Basin Yellowstone River Present 7 Potential 0 Maximum 7 R ✓ F P G ✓ S
Code No. 26C System Webster Pump Ditch Source of Water Billman Creek
Basin Yellowstone River Present 6 Potential 0 Maximum 6 R ✓ F P ✓ G S
Code No. System Source of Water
Basin Present Potential Maximum R F P G S

If under Ditch Company, Irrigation District, or Government Project, state the number of shares or inches, acre feet, as the case may be in said system L.D. W.U.A. — 178 M.I. Prior Right

NOTE: R—Denotes Regular Irrigation. F—Flood Irrigation. P—Water diverted by means of pumping. G—Water diverted by gravity. S—Stored Water.

Information from J. Cook Date 3/4/53

Farm Checked

FORM F-1 REPORTER 1M 3-49 17380

By J. E. Cook

STATE OF MONTANA

State Engineer's Office

WATER RESOURCES SURVEY

Code No.

County Park

Area Livingston

T. 2 S R. 9 E Sec. 24

Date June 13, 1951

Photo No. MA-14A-92

Legal Land Owner Phillip C. & Georgia Young Address Livingston

Operator Same Address

Water is delivered by:

Federal Project Pres. Pot.

Ditch Company Livingston Ditch Water Users Association Pres. 5.3 acres Pot.

Irrigation District 15 M.I. Pres. Pot.

Private System Pres. Pot.

Totals

Flood Pump Reservoir Gravity ✓

Size and Capacity, Pump, etc.

Original Appropriator, Company App. No.

Original Appropriator, Private App. No.

Is the system an extension of another system? Yes No

Is all land irrigated from one system? Yes ✓ No

(If No, show break down on map)

Source of Water Yellowstone River

Acres Irrigated 19 , 5

Potential Acres Seeped

Explain

Condition of System Good

Adequate Supply Yes ✓ No

Explain

Topography Terrace

Information From Clark Kaiserman

Remarks ~~buy 15 M.I. of water from the ditch~~

~~This is part of the J.R. Kaiserman Contract No 33 or 34A~~

Now has Cont. No 83

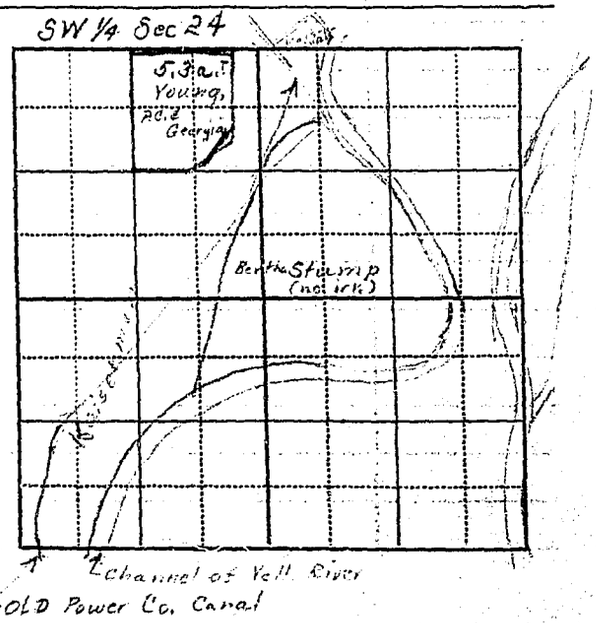

Form WR-B
Reporter 20168 2M 12-49

Twp. 25 Rge. 9E
Twp. Rge.
Twp. Rge.

STATE OF MONTANA

State Engineer's Office

WATER RESOURCES SURVEY

FARM MAP

County Park
Code No. 24 B

Name of Land Owner Phillip & Georgia Young Address Livingston
Name of Operator Address
Legal Description

☐ Irrigated Land ☐ Non-Irrigated Land ☐ Potential Land Under Existing Facilities

North

Code No. 24 B System Livingston Ditch Source of Water Yellowstone River
Basin Yellowstone River Present 4 Potential 0 Maximum 4 R ✓ F P G ✓ S
Code No. System Source of Water
Basin Present Potential Maximum R F P G S
Code No. System Source of Water
Basin Present Potential Maximum R F P G S
Code No. System Source of Water
Basin Present Potential Maximum R F P G S

If under Ditch Company, Irrigation District, or Government Project, state the number of shares or inches, acre feet, as the case may be in said system L D W U A. — 15 M I

NOTE: R—Denotes Regular Irrigation. F—Flood Irrigation. P—Water diverted by means of pumping. G—Water diverted by gravity. S—Stored Water.

Information from [illegible] Date 2/11/52

FORM F-1 WESTERN LITHO, BILLINGS

Farm Checked

By J. F. Cook

Area Livingston

Date Aug 26, 51

STATE OF MONTANA

STATE ENGINEER'S OFFICE

WATER RESOURCES SURVEY

Code No.

County Park

T. 2S R. 9E Sec. 23

Photo No. MA-144-97

Legal Land Owner Frank Olson & Mr. Nelson Address 5 Acre tracts

Operator Address

Water is delivered by:

Federal Project Pres. Pot.

Ditch Company L.D.W.U.A. Pres. Pot.

Irrigation District Pres. Pot.

Private System Pres. Pot.

Totals

Flood Pump Reservoir Gravity ✓

Size and Capacity, Pump, etc.

Original Appropriator, Company App. No.

Original Appropriator, Private App. No.

Is the system an extension of another system? Yes No

Is all land irrigated from one system? Yes No

(If No, show break down on map)

Source of Water Yellowstone River

Acres Irrigated 19

Potential Acres Seeped

Explain

Condition of System Good

Adequate Supply Yes ✓ No

Explain

Topography River terrace

Information From Lawrence Carpenter

Remarks C No? New Contract 10 MI

FORM F-1 WESTERN LITHO, BILLINGS

Farm Checked

By J. E. Cook

Area Livingston

Date Aug 26 1957

STATE OF MONTANA

STATE ENGINEER'S OFFICE

WATER RESOURCES SURVEY

Code No.

County Park

T. 2S R. 9E Sec. 23

Photo No. MA-14A-92

Legal Land Owner A.D. Fennell Address 5 Acre tracts

Operator Same Address

Water is delivered by:

Federal Project Pres. Pot.

Ditch Company L.D.W.U.A 25 M.I Pres. Pot.

Irrigation District Pres. Pot.

Private System Pres. Pot.

Totals

Flood Pump Reservoir Gravity ✓

Size and Capacity, Pump, etc.

Original Appropriator, Company App. No.

Original Appropriator, Private App. No.

Is the system an extension of another system? Yes No

Is all land irrigated from one system? Yes No

(If No, show break down on map)

Source of Water Yellowstone River

Acres Irrigated 19

Potential Acres Seeped

Explain

Condition of System Good

Adequate Supply Yes ✓ No

Explain

Topography River Terrace

Information From Lawrence Carpenter

Remarks C No 25A

FORM F-1 WESTERN LITHO, BILLINGS

Farm Checked

By J.E. Cook

Area Acreville

Date 8/1/51

STATE OF MONTANA

STATE ENGINEER'S OFFICE

WATER RESOURCES SURVEY

Code No.

County Park

T. 2 S R. 9 E Sec. 23

Photo No. MA-14A-91

Legal Land Owner Phillip L. Amon Address Livingston

Operator Address

Water is delivered by:

~~Federal~~ State Project Livingston Ditch Water Users Association Pres. 3.80 a Pot.

Ditch Company Pres. Pot.

Irrigation District Pres. Pot.

Private System Pres. Pot.

Totals

Flood Pump Reservoir Gravity ✓

Size and Capacity, Pump, etc.

Original Appropriator, Company App. No.

Original Appropriator, Private App. No.

Is the system an extension of another system? Yes No

Is all land irrigated from one system? Yes No

(If No, show break down on map)

Source of Water Yellowstone River

Acres Irrigated 1951

Potential Acres Seeped

Explain

Condition of System Good

Adequate Supply Yes ✓ No

Explain

Topography River Terrace

Information From Field Survey

Remarks Buys 8 MI of water

C No. 2



FORM F-1 WESTERN LITHO, BILLINGS

Farm Checked

By S.E. Cook

Area Acreville

Date 8/1/51

STATE OF MONTANA

STATE ENGINEER'S OFFICE

WATER RESOURCES SURVEY

Code No.

County Park

T. 2S R. 9E Sec. 23 Lot 24

Photo No. MA-14A-91

Legal Land Owner Kathryn Sprunger Address Hoffman Rte, Liv.

Operator Address

Water is delivered by:

State ~~Federal~~ Project Livingston Ditch Water Users Association Pres. 5 a Pot.

Ditch Company Pres. Pot.

Irrigation District Pres. Pot.

Private System Pres. Pot.

Totals

Flood Pump Reservoir Gravity ✓

Size and Capacity, Pump, etc.

Original Appropriator, Company App. No.

Original Appropriator, Private App. No.

Is the system an extension of another system? Yes No

Is all land irrigated from one system? Yes No

(If No, show break down on map)

Source of Water Yellowstone River

Acres Irrigated 1951

Potential Acres Seeped

Explain

Condition of System Good

Adequate Supply — Yes ✓ No

Explain From River

Topography River Terrace

Information From Field Survey

Remarks Buys 10 Mi of water

C No. 64

Tract 24



FORM F-1 WESTERN LITHO, BILLINGS

Farm Checked

By J. E. Cook

Area Acreville

Date 8/1/51

STATE OF MONTANA

STATE ENGINEER'S OFFICE

WATER RESOURCES SURVEY

Code No.

County Park

T. 2S R. 9E Sec. 23

Photo No. MA-14A-91

Legal Land Owner Avery Miller Address Five Acre Tracts, Lib.

Operator Address

Water is delivered by:

~~Federal~~ State Project Livingston Ditch Water Users Association Pres. 4.49 Pot.

Ditch Company Pres. Pot.

Irrigation District Pres. Pot.

Private System Pres. Pot.

Totals

Flood Pump Reservoir Gravity ✓

Size and Capacity, Pump, etc.

Original Appropriator, Company App. No.

Original Appropriator, Private App. No.

Is the system an extension of another system? Yes No

Is all land irrigated from one system? Yes No

(If No, show break down on map)

Source of Water Yellowston River

Acres Irrigated 19

Potential Acres Seeped

Explain

Condition of System Good

Adequate Supply Yes ✓ No

Explain From River

Topography River Terrace

Information From Field Survey

Remarks Buy 10 M.I. of water

C. No. 49-A

Tract 25

FORM F-1 WESTERN LITHO, BILLINGS

Farm Checked

By J.E. Cook

Area Arrowville

Date 8/1/51

STATE OF MONTANA

STATE ENGINEER'S OFFICE

WATER RESOURCES SURVEY

Code No.

County Livingston

T. 25 R. 9E Sec. 23 Lots 15, 16, 26

Photo No. MA-14A-91

Legal Land Owner James Foster (J.G. Foster) Address Park Road, Liv.

Operator Address

Water is delivered by:

~~Federal~~ State Project Livingston Ditch Water Users Association Pres. 13.24 Pot.

Ditch Company Pres. Pot.

Irrigation District Pres. Pot.

Private System Pres. Pot.

Totals

Flood Pump Reservoir Gravity ✓

Size and Capacity, Pump, etc.

Original Appropriator, Company App. No.

Original Appropriator, Private App. No.

Is the system an extension of another system? Yes No

Is all land irrigated from one system? Yes No

(If No, show break down on map)

5.75
6
4.49
13.24

Source of Water Yellowstone River

Tracts ~~Tracts~~ 15 - 16 and 26 of surve tracts

Acres Irrigated 1951

Potential Acres Seeped

Explain

Condition of System Good

Adequate Supply Yes ✓ No

Explain From River

Topography River Terrace

Information From Field Survey

Remarks buys .35 M.I.

C No 22

FORM F-1 WESTERN LITHO, BILLINGS

Farm Checked

By J.E. Cook

Area Acreville

Date 8/1/51

STATE OF MONTANA

STATE ENGINEER'S OFFICE

WATER RESOURCES SURVEY

Code No.

County Park

T. 2S R. 9E Sec. 23

Photo No. MA-14A-91

Legal Land Owner Chas. P. Cummings Address Box 805, Liv.

Operator Address

Water is delivered by:

~~Federal~~ State Project Livingston Ditch Water Users Association Pres. 4.49 Pot.

Ditch Company Pres. Pot.

Irrigation District Pres. Pot.

Private System Pres. Pot.

Totals

Flood Pump Reservoir Gravity ✓

Size and Capacity, Pump, etc.

Original Appropriator, Company App. No.

Original Appropriator, Private App. No.

Is the system an extension of another system? Yes No

Is all land irrigated from one system? Yes No

(If No, show break down on map)

Source of Water Yellowstone River

Acres Irrigated 1951

Potential Acres Seeped

Explain

Condition of System Good

Adequate Supply Yes ✓ No

Explain from River

Topography River Terrace

Information From Field Survey

Remarks Buys 12 MT

C. No. 28-A

Tract 27

FORM F-1 WESTERN LITHO, BILLINGS

Farm Checked

By J.E. Cook

Area Acreville

Date 8/1/51

STATE OF MONTANA

STATE ENGINEER'S OFFICE

WATER RESOURCES SURVEY

Code No.

County Park

T. 25 R. 9E Sec. 23

Photo No. MA-14A-91

Legal Land Owner Alta Rogers Address Hoffman Rte, Liv.

Operator Address

Water is delivered by:

~~Federal~~ State Project L.D.W.U.A. Pres. 5a Pot.

Ditch Company Pres. Pot.

Irrigation District Pres. Pot.

Private System Pres. Pot.

Totals

Flood Pump Reservoir Gravity ✓

Size and Capacity, Pump, etc.

Original Appropriator, Company App. No.

Original Appropriator, Private App. No.

Is the system an extension of another system? Yes No

Is all land irrigated from one system? Yes No

(If No, show break down on map)

Source of Water Yellowstone River

Tract 17

Acres Irrigated 19

Potential Acres Seeped

Explain

Condition of System Good

Adequate Supply Yes ✓ No

Explain

Topography River Terrace

Information From Field Survey

Remarks Buys 10 MI of Water

C. No. 58-A

FORM F-1 WESTERN LITHO, BILLINGS

Farm Checked

By J.E. Cook

Area Acreville

Date 8/1/51

STATE OF MONTANA

STATE ENGINEER'S OFFICE

WATER RESOURCES SURVEY

Code No.

County Park

T. 25 R. 9E Sec.

Photo No. MA-14A-91

Legal Land Owner A.B. Marcotte Address Livingston

Operator Address

Water is delivered by:

~~Federal~~ State Project L.D.W.U.A. Pres. Pot.

Ditch Company Pres. Pot.

Irrigation District Pres. Pot.

Private System Pres. Pot.

Totals

Flood Pump Reservoir Gravity ✓

Size and Capacity, Pump, etc.

Original Appropriator, Company App. No.

Original Appropriator, Private App. No.

Is the system an extension of another system? Yes No

Is all land irrigated from one system? Yes No

(If No, show break down on map)

Source of Water Yellowstone River

Tract 18 (Part)

Acres Irrigated 19

Potential Acres Seeped

Explain

Condition of System Good

Adequate Supply Yes ✓ No

Explain

Topography River Terrace

Information From Field Survey

Remarks Buys 10 MI (

GNo 12A-2

Part of this 10 MI used by Esther Keating

FORM F-1 WESTERN LITHO, BILLINGS

Farm Checked

By J. E. Cook

Area Livingston

Date Aug 25, 1951

STATE OF MONTANA

STATE ENGINEER'S OFFICE

WATER RESOURCES SURVEY

Code No.

County Park

T. 2S R. 9E Sec. 23

Photo No. MA 144-92

Legal Land Owner Frank J. O'Keefe Address Five Acre Tracts

Operator Same Address

Water is delivered by:

Federal Project Pres. Pot.

Ditch Company L.D.W.U.A. 10 M.I. Pres. Pot.

Irrigation District Pres. Pot.

Private System Pres. Pot.

Totals

Flood Pump Reservoir Gravity ✓

Size and Capacity, Pump, etc.

Original Appropriator, Company App. No.

Original Appropriator, Private App. No.

Is the system an extension of another system? Yes No

Is all land irrigated from one system? Yes No

(If No, show break down on map)

Source of Water Yellowstone River

Acres Irrigated 19

Potential Acres Seeped

Explain

Condition of System Good

Adequate Supply Yes ✓ No

Explain

Topography River Terrace

Information From Lawrence Carpenter

Remarks C No 86

FORM F-1 WESTERN LITHO, BILLINGS

Farm Checked

By J. E. Cook

Area Livingston

Date Aug 26, 51

STATE OF MONTANA

STATE ENGINEER'S OFFICE

WATER RESOURCES SURVEY

Code No.

County Park

T. 2S R. 9E Sec. 23

Photo No. MA-14A-92

Legal Land Owner Otto & John Hochtmucht Address 5 Acre tracts

Operator Same Address

Water is delivered by:

Federal Project Pres. Pot.

Ditch Company L. D. W. U. A. Pres. Pot.

Irrigation District Pres. Pot.

Private System Pres. Pot.

Totals

Flood Pump Reservoir Gravity ✓

Size and Capacity, Pump, etc.

Original Appropriator, Company App. No.

Original Appropriator, Private App. No.

Is the system an extension of another system? Yes No

Is all land irrigated from one system? Yes No

(If No, show break down on map)

Source of Water Yellowstone River

Acres Irrigated 19

Potential Acres Seeped

Explain

Condition of System

Adequate Supply Yes ✓ No

Explain

Topography River terrace

Information From Lawrence Carpenter

Remarks No Contract, May get Marcottes

FORM F-1 WESTERN LITHO., BILLINGS

Farm Checked

By J. E. Cook

Area Livingston

Date Aug 24, 1951

STATE OF MONTANA

STATE ENGINEER'S OFFICE

WATER RESOURCES SURVEY

Code No.

County Park

T. 3S R. 9E Sec. 23

Photo No. MA-14A-92

Legal Land Owner Motz Address 5 Acre Tracts

Operator Address

Water is delivered by:

Federal Project Pres. Pot.

Ditch Company L.D.W.U.A Pres. Pot.

Irrigation District Pres. Pot.

Private System Pres. Pot.

Totals

Flood Pump Reservoir Gravity

Size and Capacity, Pump, etc.

Original Appropriator, Company App. No.

Original Appropriator, Private App. No.

Is the system an extension of another system? Yes No

Is all land irrigated from one system? Yes No

(If No, show break down on map)

Source of Water Yellowstone River

Acres Irrigated 19

Potential Acres Seeped

Explain

Condition of System

Adequate Supply Yes No

Explain

Topography River Terrace

Information From Laurence Carpenter

Remarks No Contract, may get 1/2 of Marcotte water

FORM F-1 WESTERN LITHO, BILLINGS

Farm Checked

By J.E. Cook

Area Acreville

Date 8/1/51

STATE OF MONTANA

STATE ENGINEER'S OFFICE

WATER RESOURCES SURVEY

Code No.

County Park

T. 2S R. 9E Sec. 23

Photo No. MA-14A-91

Legal Land Owner W.J. Sullivan Address

Operator Address

Water is delivered by:

Federal Project L.D.W.U.A. 10 M.I. Pres. Pot.

Ditch Company Pres. Pot.

Irrigation District Pres. Pot.

Private System Pres. Pot.

Totals

Flood Pump Reservoir Gravity ✓

Size and Capacity, Pump, etc.

Original Appropriator, Company App. No.

Original Appropriator, Private App. No.

Is the system an extension of another system? Yes No

Is all land irrigated from one system? Yes No

(If No, show break down on map)

Source of Water Yellowstone River

Acres Irrigated 19

Potential Acres Seeped

Explain

Condition of System Good

Adequate Supply — Yes ✓ No

Explain

Topography River terrace

Information From Lawrence Carpenter

Remarks C. No 87

Tract 20 (part)

1.25
.25
1.25 .625 1.25
.625 .625
.375
.375

FORM F-1 WESTERN LITHO., BILLINGS

Farm Checked

By J. E. Cook

Area Acreville

Date 8/1/51

STATE OF MONTANA

STATE ENGINEER'S OFFICE

WATER RESOURCES SURVEY

Code No.

County Parke

T. 2S R. 9E Sec. 23

Photo No. MA-HA-91

Legal Land Owner Robert H. Boucher Address 421 S. K Street, Liv.

Operator Address

Water is delivered by:

~~Federal~~ State Project Livingston Ditch Water Users Association Pres. 4.38 Pot.

Ditch Company Pres. Pot.

Irrigation District Pres. Pot.

Private System Pres. Pot.

Totals

Flood Pump Reservoir Gravity ✓

Size and Capacity, Pump, etc.

Original Appropriator, Company App. No.

Original Appropriator, Private App. No.

Is the system an extension of another system? Yes No

Is all land irrigated from one system? Yes No

(If No, show break down on map)

Source of Water Yellowstone River

Acres Irrigated 19

Potential Acres Seeped

Explain

Condition of System Good

Adequate Supply Yes ✓ No

Explain From River

Topography River terrace

Information From Field Survey

Remarks Buys 10 MI of water

C. No. 23-A

Tract 21 (Part)

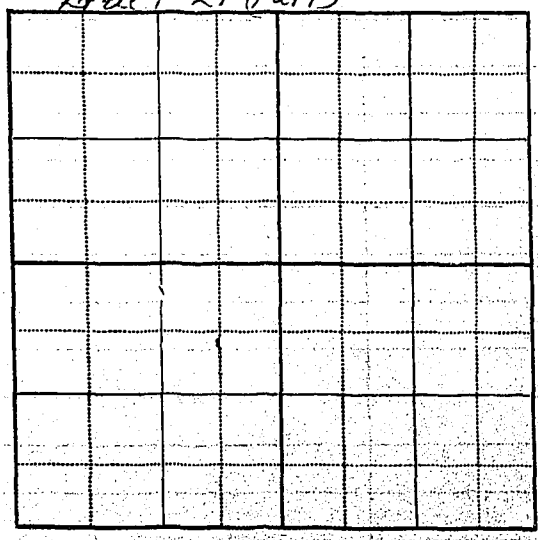

FORM F-1 WESTERN LITHO, BILLINGS

Farm Checked

By J. E. Cook

Area Acreville

Date 8/1/51

STATE OF MONTANA

STATE ENGINEER'S OFFICE

WATER RESOURCES SURVEY

Code No.

County Park

T. 25 R. 9E Sec. 23

Photo No. MA-14A-91

Legal Land Owner Edward & Edith Swainson Address 416 S 6th St, Liv.

Operator Address

Water is delivered by:

~~Federal~~ State Project Livingston Ditch Water Users Association Pres. 10 a Pot.

Ditch Company Pres. Pot.

Irrigation District Pres. Pot.

Private System Pres. Pot.

Totals

Flood Pump Reservoir Gravity ✓

Size and Capacity, Pump, etc.

Original Appropriator, Company App. No.

Original Appropriator, Private App. No.

Is the system an extension of another system? Yes No

Is all land irrigated from one system? Yes No

(If No, show break down on map)

Source of Water Yellowstone River

Acres Irrigated 19

Potential Acres Seeped

Explain

Condition of System Good

Adequate Supply Yes ✓ No

Explain from River

Topography River Terrace

Information From Field Survey

Remarks Buy: 16 M.I. of water

C. No 73A-1

Tract 28 & 5 a adjoining Tract 28 on N side



FORM F-1 WESTERN LITHO, BILLINGS

Farm Checked

By J. E. Cook

Area Livingston

Date Aug 26, 1951

STATE OF MONTANA

STATE ENGINEER'S OFFICE

WATER RESOURCES SURVEY

Code No.

County Park

T. 2 S. R. 9 E Sec. 23

Photo No MA-14A-92

Legal Land Owner J. W. Swainson Address 5 Acre Tracts

Operator Address

Water is delivered by:

Federal Project Pres. Pot.

Ditch Company W. D. Wilson 10 M.I. Pres. Pot.

Irrigation District Pres. Pot.

Private System Pres. Pot.

Totals

Flood Pump Reservoir Gravity ✓

Size and Capacity, Pump, etc.

Original Appropriator, Company App. No.

Original Appropriator, Private App. No.

Is the system an extension of another system? Yes No

Is all land irrigated from one system? Yes No

(If No, show break down on map)

Source of Water Yellowstone River

Acres Irrigated 19

Potential Acres Seeped

Explain

Condition of System Good

Adequate Supply — Yes ✓ No

Explain

Topography River terrace

Information From Lawrence Carpenter

Remarks C No. 40A

Tract 28



FORM F-1 WESTERN LITHO., BILLINGS

Farm Checked

By J.E. Cook

Area Acreville

Date 8/1/51

STATE OF MONTANA

STATE ENGINEER'S OFFICE

WATER RESOURCES SURVEY

Code No.

County Park

T. 2S R. 9E Sec. 23

Photo No. MA-14A-91

Legal Land Owner B.F. & Charlotte V. Churchwell Address Five Acre Tract, Liv

Operator Address

Water is delivered by:

~~Federal~~ State Project Livingston Ditch Water Users Association Pres. Pot.

Ditch Company Pres. Pot.

Irrigation District Pres. Pot.

Private System Pres. Pot.

Totals

Flood Pump Reservoir Gravity ✓

Size and Capacity, Pump, etc.

Original Appropriator, Company App. No.

Original Appropriator, Private App. No.

Is the system an extension of another system? Yes No

Is all land irrigated from one system? Yes No

(If No, show break down on map)

Source of Water Yellowstone River

Acres Irrigated 1951

Potential Acres Seeped

Explain

Condition of System Good

Adequate Supply Yes ✓ No

Explain From River

Topography River Terrace

Information From Field Survey

Remarks Buy 20 MI of Water

C. No. 69-A

Tracts 8 & 9

FORM F-1 WESTERN LITHO, BILLINGS

Farm Checked

By J.E. Cook

Area Acreville

Date 8/1/51

STATE OF MONTANA

STATE ENGINEER'S OFFICE

WATER RESOURCES SURVEY

Code No.

County Park

T. 25 R. 9E Sec. 23

Photo No. MA-14A-91

Legal Land Owner Ruben Sprunger Address Hoffman Pte

Operator Address

Water is delivered by:

~~Federal~~ State Project Livingston Ditch Water Users Association Pres. 5a Pot.

Ditch Company Pres. Pot.

Irrigation District Pres. Pot.

Private System Pres. Pot.

Totals

Flood Pump Reservoir Gravity ✓

Size and Capacity, Pump, etc.

Original Appropriator, Company App. No.

Original Appropriator, Private App. No.

Is the system an extension of another system? Yes No

Is all land irrigated from one system? Yes No

(If No, show break down on map)

Source of Water Yellowstone River

Acres Irrigated 1951

Potential Acres Seeped

Explain

Condition of System Good

Adequate Supply Yes ✓ No

Explain From River

Topography River Terrace

Information From Field Survey

Remarks Buys 10 MI of Water

C. No 65

Tract 10

FORM F-1 WESTERN LITHO, BILLINGS

Farm Checked

By J. E. Cook

Area Livingston

Date Aug 26, 1951

STATE OF MONTANA

STATE ENGINEER'S OFFICE

WATER RESOURCES SURVEY

Code No.

County Park

T. 2S R. 9E Sec. 23

Photo No. MA-14A-92

Legal Land Owner H. G Merritt Address 5 acre tracts

Operator Address

Water is delivered by:

Federal Project Pres. Pot.

Ditch Company L. D. W. U. A. 10 Mi Pres. Pot.

Irrigation District Pres. Pot.

Private System Pres. Pot.

Totals

Flood Pump Reservoir Gravity ✓

Size and Capacity, Pump, etc.

Original Appropriator, Company App. No.

Original Appropriator, Private App. No.

Is the system an extension of another system? Yes No

Is all land irrigated from one system? Yes No

(If No, show break down on map)

Source of Water Yellowstone River

Acres Irrigated 19

Potential Acres Seeped

Explain

Condition of System Good

Adequate Supply Yes ✓ No

Explain

Topography River Terrace

Information From Lawrence Carpenter

Remarks ½ of C. No 12A-1

½ of tract 11



FORM F-1 WESTERN LITHO, BILLINGS

Farm Checked

By J. E. Cook

Area Livingston

Date Aug 26, 1951

STATE OF MONTANA

STATE ENGINEER'S OFFICE

WATER RESOURCES SURVEY

Code No.

County Park

T. 2S R. 9E Sec. 23

Photo No. MA-10A-92

Legal Land Owner Bob Olson Address Trace Tracts

Operator Address

Water is delivered by:

Federal Project Pres. Pot.

Ditch Company L. D. W. U. a 10 MI Pres. Pot.

Irrigation District Pres. Pot.

Private System Pres. Pot.

Totals

Flood Pump Reservoir Gravity —

Size and Capacity, Pump, etc.

Original Appropriator, Company App. No.

Original Appropriator, Private App. No.

Is the system an extension of another system? Yes No

Is all land irrigated from one system? Yes No

(If No, show break down on map)

Source of Water Yellowstone River

Acres Irrigated 19

Potential Acres Seeped

Explain

Condition of System Good

Adequate Supply — Yes ✓ No

Explain

Topography River Terrace

Information From Lawrence Carpenter

Remarks ½ of E. No 12 A-1

FORM F-1 WESTERN LITHO, BILLINGS

Farm Checked

STATE OF MONTANA

STATE ENGINEER'S OFFICE

WATER RESOURCES SURVEY

Code No.

By J. E. Cook

County Park

Area Livingston

T. 2S R. 9E Sec. 23

Date Aug 26, 51

Photo No. MA-14A-92

Legal Land Owner J. W. Ricks

Address Same Town

Operator None

Address

Water is delivered by:

Federal Project Pres. Pot.

Ditch Company L. D. W. U. A. 12 Mi. Pres. Pot.

Irrigation District Pres. Pot.

Private System Pres. Pot.

Totals

Flood Pump Reservoir Gravity ✓

Size and Capacity, Pump, etc.

Original Appropriator, Company App. No.

Original Appropriator, Private App. No.

Is the system an extension of another system? Yes No

Is all land irrigated from one system? Yes No

(If No, show break down on map)

Source of Water Yellowstone River

Acres Irrigated 19

Potential Acres Seeped

Explain

Condition of System Good

Adequate Supply Yes ✓ No

Explain

Topography Rough Scarce

Information From Lawrence Carpenter

Remarks C No 13A-1

FORM F-1 WESTERN LITHO. BILLINGS

Farm Checked

By J.E. Cook

Area Acreville

Date 8/1/51

STATE OF MONTANA

STATE ENGINEER'S OFFICE

WATER RESOURCES SURVEY

Code No.

County Park

T. 25 R. 9E Sec. 23

Photo No. MA-14A-91

Legal Land Owner J. H. McEntire Address Livingston

Operator Address

Water is delivered by:

~~Federal~~ State Project L. D. W.U.A. Pres. Pot.

Ditch Company Pres. Pot.

Irrigation District Pres. Pot.

Private System Pres. Pot.

Totals

Flood Pump Reservoir Gravity ✓

Size and Capacity, Pump, etc.

Original Appropriator, Company App. No.

Original Appropriator, Private App. No.

Is the system an extension of another system? Yes No

Is all land irrigated from one system? Yes No

(If No, show break down on map)

Source of Water Yellowstone River

Tract 13

Acres Irrigated 19

Potential Acres Seeped

Explain

Condition of System Good

Adequate Supply Yes ✓ No

Explain

Topography River Terrace

Information From Lawrence Carpenter

Remarks Buys 10 MI of water

C. No. 42-A (Frazier Ditch)

FORM F-1 WESTERN LITHO, BILLINGS

Farm Checked

By J.E. Cook

Area Livingston

Date 8/1/51

STATE OF MONTANA

STATE ENGINEER'S OFFICE

WATER RESOURCES SURVEY

Code No.

County Park

T. 5 S R. 9 E Sec. 33

Photo No. MA-14-A-91

Legal Land Owner Ruth Love Address Five Acre Tract, Livingston

Operator Address

Water is delivered by:

State Federal Project L.W.U.A. 5 M.I. Pres. Pot.

Ditch Company Pres. Pot.

Irrigation District Pres. Pot.

Private System Pres. Pot.

Totals

Flood Pump Reservoir Gravity ✓

Size and Capacity, Pump, etc.

Original Appropriator, Company App. No.

Original Appropriator, Private App. No.

Is the system an extension of another system? Yes No

Is all land irrigated from one system? Yes No

(If No, show break down on map)

Source of Water Yellowstone River

Acres Irrigated 19

Potential Acres Seeped

Explain

Condition of System Good

Adequate Supply Yes ✓ No

Explain from River

Topography River Terrace

Information From Lawrence Carpenter

Remarks Buys 5 M.I. under B. Love Contract No. 42-B

Partial Tract 14

FORM F-1 WESTERN LITHO, BILLINGS

Farm Checked

STATE OF MONTANA

STATE ENGINEER'S OFFICE

WATER RESOURCES SURVEY

Code No.

By James E. Cook

County Park

Area Livingston

T. 2S R. 9E Sec. 23

Date Aug. 24, 1951

Photo No. MA-14A-92

Legal Land Owner John W. Nelson

Address Emigrant, Trucks

Operator same

Address

Water is delivered by:

Federal Project Pres. Pot.

Ditch Company L. D. W. U. C. 15 M.I. Pres. Pot.

Irrigation District Pres. Pot.

Private System Pres. Pot.

Totals

Flood Pump Reservoir Gravity ✓

Size and Capacity, Pump, etc.

Original Appropriator, Company App. No.

Original Appropriator, Private App. No.

Is the system an extension of another system? Yes No

Is all land irrigated from one system? Yes No

(If No, show break down on map)

Source of Water Yellowstone River

Acres Irrigated 19

Potential Acres Seeped

Explain

Condition of System Good

Adequate Supply Yes ✓ No

Explain

Topography River Terrace

Information From Lawrence Carpenter

Remarks C. No 4-A-1

FORM F-1 WESTERN LITHO, BILLINGS

Farm Checked

By J. E. Cook

Area Livingston

Date Aug 25, 1951

STATE OF MONTANA

STATE ENGINEER'S OFFICE

WATER RESOURCES SURVEY

Code No.

County Park

T. 2 S R. 9 E Sec. 23

Photo No. MA-142-92

Legal Land Owner Matilda Shellenberg Address Five Acre tracts

Operator Same Address

Water is delivered by:

Federal Project Pres. Pot.

Ditch Company L.D.W.U.A 30 M.J. Pres. Pot.

Irrigation District Pres. Pot.

Private System Pres. Pot.

Totals

Flood Pump Reservoir Gravity

Size and Capacity, Pump, etc.

Original Appropriator, Company App. No.

Original Appropriator, Private App. No.

Is the system an extension of another system? Yes No

Is all land irrigated from one system? Yes No

(If No, show break down on map)

Source of Water Yellowstone River

Acres Irrigated 19

Potential Acres Seeped

Explain

Condition of System Good

Adequate Supply Yes ✓ No

Explain

Topography River Terrace

Information From Lawrence Carpenter

Remarks C No 63

FORM F-1 WESTERN LITHO, BILLINGS

Farm Checked

By J. E. Cook

Area Livingston

Date Aug 24, 1951

STATE OF MONTANA

STATE ENGINEER'S OFFICE

WATER RESOURCES SURVEY

Code No.

County Park

T. 2 S R. 9 E Sec. 23

Photo No. M.A. -14A - 92

Legal Land Owner W. F. Blome Address Farm. Grant

Operator Address

Water is delivered by:

Federal Project Pres. Pot.

Ditch Company L. D. W. U. A. 20 M.I. Pres. Pot.

Irrigation District Pres. Pot.

Private System Pres. Pot.

Totals

Flood Pump Reservoir Gravity ✓

Size and Capacity, Pump, etc.

Original Appropriator, Company App. No.

Original Appropriator, Private App. No.

Is the system an extension of another system? Yes No

Is all land irrigated from one system? Yes No

(If No, show break down on map)

Source of Water Yellowstone River

Acres Irrigated 19

Potential Acres Seeped

Explain

Condition of System Good

Adequate Supply Yes ✓ No

Explain

Topography River Terrace

Information From Lawrence Carpenter

Remarks C. No. 47A

FORM F-1 WESTERN LITHO, BILLINGS

Farm Checked

By J. E. Cook

Area Livingston

Date

STATE OF MONTANA

STATE ENGINEER'S OFFICE

WATER RESOURCES SURVEY

Code No.

County Park

T. 2S R. 9E Sec. 23

Photo No. MA-14A-92

Legal Land Owner L. Wolenetz Address 5 acre tracts

Operator Address

Water is delivered by:

Federal Project Pres. Pot.

Ditch Company L. D. W. U. A. 10 M.I. Pres. Pot.

Irrigation District Pres. Pot.

Private System Pres. Pot.

Totals

Flood Pump Reservoir Gravity ✓

Size and Capacity, Pump, etc.

Original Appropriator, Company App. No.

Original Appropriator, Private App. No.

Is the system an extension of another system? Yes No

Is all land irrigated from one system? Yes No

(If No, show break down on map)

Source of Water Yellowstone River

Acres Irrigated 19

Potential Acres Seeped

Explain

Condition of System Good

Adequate Supply Yes ✓ No

Explain

Topography River Terrace

Information From Lawrence Carpenter

Remarks C. No 29-A2

FORM F-1 WESTERN LITHO. BILLINGS

Farm Checked

By J. E. Cook

Area Livingston

Date Aug 26, 1951

STATE OF MONTANA

STATE ENGINEER'S OFFICE

WATER RESOURCES SURVEY

Code No.

County Park

T. 25 R. 9E Sec. 23

Photo No. MA-14A-92

Legal Land Owner W. T. Browne Address 5 acre Tracts

Operator same Address

Water is delivered by:

Federal Project Pres. Pot.

Ditch Company L. D. W. Co. 15 MI. Pres. Pot.

Irrigation District Pres. Pot.

Private System Pres. Pot.

Totals

Flood Pump Reservoir Gravity ✓

Size and Capacity, Pump, etc.

Original Appropriator, Company App. No.

Original Appropriator, Private App. No.

Is the system an extension of another system? Yes No

Is all land irrigated from one system? Yes No

(If No, show break down on map)

Source of Water Yellowstone River

Acres Irrigated 19

Potential Acres Seeped

Explain

Condition of System Good

Adequate Supply Yes ✓ No

Explain

Topography River Terrace

Information From Lawrence Carpenter

Remarks C. No 60 A2

FORM F-1 WESTERN LITHO. BILLINGS

Farm Checked

By J.E. Cook

Area Arcville

Date 8/1/51

STATE OF MONTANA

STATE ENGINEER'S OFFICE

WATER RESOURCES SURVEY

Code No.

County Park

T. 2S R. 9E Sec. 23

Photo No. MA-1A-91

Legal Land Owner Mrs. John Adams Address

Operator Wm V. Stalcup Address Livingston

Water is delivered by:

~~Federal~~ State Project Livingston Ditch Water Users Association Pres. 10 a Pot.

Ditch Company Pres. Pot.

Irrigation District Pres. Pot.

Private System Pres. Pot.

Totals

Flood Pump Reservoir Gravity ✓

Size and Capacity, Pump, etc.

Original Appropriator, Company App. No.

Original Appropriator, Private App. No.

Is the system an extension of another system? Yes No

Is all land irrigated from one system? Yes No

(If No, show break down on map)

Source of Water Yellowstone River

Acres Irrigated 19

Potential Acres Seeped

Explain

Condition of System Good

Adequate Supply Yes ✓ No

Explain From River

Topography River Terrace

Information From Field Survey

Remarks Buys 15 MI of water under Stalcup Contract. C. No. 1-A

Tracts 29 & 30

FORM F-1 WESTERN LITHO, BILLINGS

Farm Checked

By J.E. Cook

Area Acreville

Date 8/1/51

STATE OF MONTANA

STATE ENGINEER'S OFFICE

WATER RESOURCES SURVEY

Code No.

County Park

T. 2S R. 9E Sec. 23

Photo No. MA-14A-91

Legal Land Owner William Need Address

Operator Same Address

Water is delivered by:

State ~~Federal~~ Project Livingston Ditch Water Users Association Pres. 9.88 a Pot.

Ditch Company 15 M.I. Pres. Pot.

Irrigation District Pres. Pot.

Private System Pres. Pot.

Totals

Flood Pump Reservoir Gravity ✓

Size and Capacity, Pump, etc.

Original Appropriator, Company App. No.

Original Appropriator, Private App. No.

Is the system an extension of another system? Yes No

Is all land irrigated from one system? Yes No

(If No, show break down on map)

Source of Water Yellowstone River

Acres Irrigated 19

Potential Acres Seeped

Explain

Condition of System Good

Adequate Supply Yes ✓ No

Explain from River

Topography River Terrace

Information From Field Survey

Remarks C.N 84

Tract 31

FORM F-1 WESTERN LITHO, BILLINGS

Farm Checked

By S. E. Cook

Area Livingston

Date Aug 26, 1951

STATE OF MONTANA

STATE ENGINEER'S OFFICE

WATER RESOURCES SURVEY

Code No.

County Park

T. 2S R. 9E Sec. 23-26

Photo No. MA-14A-91-92

Legal Land Owner Eb Strickland Address 5 acre tracts

Operator Same Address

Water is delivered by:

Federal Project Pres. Pot.

Ditch Company L. D. W. Co. 15 Mi. Pres. Pot.

Irrigation District Pres. Pot.

Private System Pres. Pot.

Totals

Flood Pump Reservoir Gravity ✓

Size and Capacity, Pump, etc.

Original Appropriator, Company App. No.

Original Appropriator, Private App. No.

Is the system an extension of another system? Yes No

Is all land irrigated from one system? Yes No

(If No, show break down on map)

Source of Water Yellowstone River

Acres Irrigated 19

Potential Acres Seeped

Explain

Condition of System Good

Adequate Supply Yes ✓ No

Explain

Topography River Terrace

Information From Lawrence Carpenter

Remarks C No 62B

Farm Checked

By J. E. Cook

Area Livingston

Date Aug 26, 1951

FORM F-1 REPORTER 1M 3-49 17380

STATE OF MONTANA

State Engineer's Office

WATER RESOURCES SURVEY

Code No.

County Park

T. 2 S R. 9E Sec. 23-26

Photo No. MA-14A-91-92

Legal Land Owner C. L. Vandeberg Address Sacri. Tracts

Operator Owner Address

Water is delivered by:

Federal Project Pres. Pot.

Ditch Company L. D. W. U. A. 15 M.I. Pres. Pot.

Irrigation District Pres. Pot.

Private System Pres. Pot.

Totals

Flood Pump Reservoir Gravity ✓

Size and Capacity, Pump, etc.

Original Appropriator, Company App. No.

Original Appropriator, Private App. No.

Is the system an extension of another system? Yes No

Is all land irrigated from one system? Yes No

(If No, show break down on map)

Source of Water Yellowstone River

Acres Irrigated 19 ,

Potential Acres Seeped

Explain

Condition of System Good

Adequate Supply Yes ✓ No

Explain

Topography River Terrace

Information From Lawrence Carpenter

Remarks C. No. 41-A-1

FORM F-1 WESTERN LITHO, BILLINGS

Farm Checked

By J.E. Cook

Area Livingston

Date Aug 25, 1951

STATE OF MONTANA

STATE ENGINEER'S OFFICE

WATER RESOURCES SURVEY

Code No.

County Park

T. 2 S R. 9 E Sec. 23-26

Photo No. M-A 14A-92-91

Legal Land Owner George M. Williams Address 5 acre Tracts

Operator Same Address

Water is delivered by:

Federal Project Pres. Pot.

Ditch Company L.D.W.U.A. 15 A.I. Pres. Pot.

Irrigation District Pres. Pot.

Private System Pres. Pot.

Totals

Flood Pump Reservoir Gravity —

Size and Capacity, Pump, etc.

Original Appropriator, Company App. No.

Original Appropriator, Private App. No.

Is the system an extension of another system? Yes No

Is all land irrigated from one system? Yes No

(If No, show break down on map)

Source of Water Yellowstone River

Acres Irrigated 19 ,

Potential Acres Seeped

Explain

Condition of System Good

Adequate Supply — Yes — No

Explain

Topography River Terrace

Information From Lawrence Carpenter

Remarks C No 70A

FORM F-1 WESTERN LITHO, BILLINGS

Farm Checked

By J. F. Cook

Area Livingston

Date Aug 25, 1951

STATE OF MONTANA

STATE ENGINEER'S OFFICE

WATER RESOURCES SURVEY

Code No.

County Park

T. 2S R. 9E Sec. 26

Photo No. MA-14A-91

Legal Land Owner Ben Adams Address Five Acre tracts

Operator Same Address

Water is delivered by:

Federal Project Pres. Pot.

Ditch Company L.D.W.U.A. 5 M.I. Pres. Pot.

Irrigation District Pres. Pot.

Private System Pres. Pot.

Totals

Flood Pump Reservoir Gravity

Size and Capacity, Pump, etc.

Original Appropriator, Company App. No.

Original Appropriator, Private App. No.

Is the system an extension of another system? Yes No

Is all land irrigated from one system? Yes No

(If No, show break down on map)

Source of Water Yellowstone River

Acres Irrigated 19

Potential Acres Seeped

Explain

Condition of System Good

Adequate Supply Yes No

Explain

Topography River Terrace

Information From Field Survey

Remarks C. No 74

FORM F-1 WESTERN LITHO, BILLINGS

Farm Checked

By James E. Cook

Area Livingston

Date Aug 26, 1951

STATE OF MONTANA
STATE ENGINEER'S OFFICE
WATER RESOURCES SURVEY

Code No.

County Park

T. 3S R. 9E Sec. 26

Photo No. MA-14A-91

Legal Land Owner J.E. Brewer Box 391, Livingston Address Same Tracts

Operator Address Same Tracts

Water is delivered by:

Federal Project Pres. Pot.

Ditch Company L.D.W.U.A. 20 M.I. Pres. Pot.

Irrigation District Pres. Pot.

Private System Pres. Pot.

Totals

Flood Pump Reservoir Gravity ✓

Size and Capacity, Pump, etc.

Original Appropriator, Company App. No.

Original Appropriator, Private App. No.

Is the system an extension of another system? Yes No

Is all land irrigated from one system? Yes No

(If No, show break down on map)

Source of Water Yellowstone River

Acres Irrigated 19

Potential Acres Seeped

Explain

Condition of System Good

Adequate Supply Yes ✓ No

Explain

Topography River Terrace

Information From Lawrence Carpenter

Remarks C No. 67A

FORM P-1 WESTERN LITHO, BILLINGS

Farm Checked

By J.E. Cook

Area Livingston

Date Aug 25, 1951

STATE OF MONTANA

STATE ENGINEER'S OFFICE

WATER RESOURCES SURVEY

Code No.

County Park

T. 2S R. 9E Sec. 26

Photo No. MA-14A-91

Legal Land Owner Garnell M. Koch Address Five Acre tracts

Operator same 118 South G. Address Livingston

Water is delivered by:

Federal Project Pres. Pot.

Ditch Company L.D.W. Co 5 M.I. Pres. Pot.

Irrigation District Pres. Pot.

Private System Pres. Pot.

Totals

Flood Pump Reservoir Gravity ✓

Size and Capacity, Pump, etc.

Original Appropriator, Company App. No.

Original Appropriator, Private App. No.

Is the system an extension of another system? Yes No

Is all land irrigated from one system? Yes No

(If No, show break down on map)

Source of Water Yellowstone River

Acres Irrigated 19

Potential Acres Seeped

Explain

Condition of System Good

Adequate Supply Yes ✓ No

Explain

Topography River Terrace

Information From Field Survey

Remarks C.N. 48

FORM F-1 WESTERN LITHO. BILLINGS

Farm Checked

By J.F. Cook

Area Livingston

Date Aug 25, 1951

STATE OF MONTANA

STATE ENGINEER'S OFFICE

WATER RESOURCES SURVEY

Code No.

County Park

T. 25 R. 9E Sec. 26

Photo No. MA-14A-91

Legal Land Owner Roy S. Alt Address Five Acre tracts

Operator Same Address

Water is delivered by:

Federal Project Pres. Pot.

Ditch Company L.D.W.U.A. 10 MI. Pres. Pot.

Irrigation District Pres. Pot.

Private System Pres. Pot.

Totals

Flood Pump Reservoir Gravity ✓

Size and Capacity, Pump, etc.

Original Appropriator, Company App. No.

Original Appropriator, Private App. No.

Is the system an extension of another system? Yes No

Is all land irrigated from one system? Yes No

(If No, show break down on map)

Source of Water Yellowstone River

Acres Irrigated 19

Potential Acres Seeped

Explain

Condition of System Good

Adequate Supply Yes ✓ No

Explain

Topography River Terrace

Information From Field Survey

Remarks C No 70B1

Tract

FORM F-1 WESTERN LITHO, BILLINGS

Farm Checked

By J.E. Cook

Area Livingston

Date Aug 25, 1951

STATE OF MONTANA

STATE ENGINEER'S OFFICE

WATER RESOURCES SURVEY

Code No.

County Park

T. 3S R. 9E Sec. 36

Photo No. MA-14A-91

Legal Land Owner Mike A. Kinnick Address Five Acre tracts

Operator Same Address

Water is delivered by:

Federal Project Pres. Pot.

Ditch Company L.D.W.U.A. 10 Mi. Pres. Pot.

Irrigation District Pres. Pot.

Private System Pres. Pot.

Totals

Flood Pump Reservoir Gravity ✓

Size and Capacity, Pump, etc.

Original Appropriator, Company App. No.

Original Appropriator, Private App. No.

Is the system an extension of another system? Yes No

Is all land irrigated from one system? Yes No

(If No, show break down on map)

Source of Water Yellowstone River

Acres Irrigated 19

Potential Acres Seeped

Explain

Condition of System Good

Adequate Supply Yes ✓ No

Explain

Topography River Terrace

Information From Field Survey

Remarks C No. 62A

Farm Checked

FORM F-1 REPORTER 1M 3-49 17380

STATE OF MONTANA

State Engineer's Office

WATER RESOURCES SURVEY

By J. E. Cook

Area Livingston

Date Aug 26, 1951

Code No.

County Park

T. 2S R. 9E Sec. 26

Photo No. MA-14A-91

Legal Land Owner A. L. Buettner Address Same Tracts

Operator Same Address

Water is delivered by:

Federal Project Pres. Pot.

Ditch Company L. D. W. U. Co 5 M.I. Pres. Pot.

Irrigation District Pres. Pot.

Private System Pres. Pot.

Totals

Flood Pump Reservoir Gravity ✓

Size and Capacity, Pump, etc.

Original Appropriator, Company App. No.

Original Appropriator, Private App. No.

Is the system an extension of another system? Yes No

Is all land irrigated from one system? Yes No

(If No, show break down on map)

Source of Water Yellowstone River

Acres Irrigated 19____,

Potential Acres Seeped

Explain

Condition of System Good

Adequate Supply..... Yes ✓ No

Explain

Topography River Terrace

Information From Lawrence Carpenter

Remarks C. N. 71-A-1

FORM F-1 WESTERN LITHO, BILLINGS

Farm Checked

By J. E. Cook

Area Livingston

Date Aug 31, 1951

STATE OF MONTANA

STATE ENGINEER'S OFFICE

WATER RESOURCES SURVEY

Code No.

County Park

T. 25 R. 9E Sec. 26

Photo No. MA-14A-91

Legal Land Owner K. Stole Address Sarles Tract

Operator None Address

Water is delivered by:

Federal Project Pres. Pot.

Ditch Company L. D. W. U. A. Pres. Pot.

Irrigation District Pres. Pot.

Private System Pres. Pot.

Totals

Flood Pump Reservoir Gravity ✓

Size and Capacity, Pump, etc.

Original Appropriator, Company App. No.

Original Appropriator, Private App. No.

Is the system an extension of another system? Yes No

Is all land irrigated from one system? Yes No

(If No, show break down on map)

Source of Water Yellowstone River

Acres Irrigated 19

Potential Acres Seeped

Explain

Condition of System Good

Adequate Supply Yes ✓ No

Explain

Topography River Terrace

Information From Lawrence Carpenter

Remarks No Cont 10 MI Prior Rights

FORM F-1. WESTERN LITHO., BILLINGS

Farm Checked

By J. E. Cook

Area Livingston

Date Aug 26, 1951

STATE OF MONTANA

STATE ENGINEER'S OFFICE

WATER RESOURCES SURVEY

Code No.

County Park

T. 25 R. 9E Sec. 26

Photo No. MA-14A-91

Legal Land Owner R. W. Moore Address 5 acre Tracts

Operator Address

Water is delivered by:

Federal Project Pres. Pot.

Ditch Company L. D. W. U. O. Pres. Pot.

Irrigation District Pres. Pot.

Private System Pres. Pot.

Totals

Flood Pump Reservoir Gravity ✓

Size and Capacity, Pump, etc.

Original Appropriator, Company App. No.

Original Appropriator, Private App. No.

Is the system an extension of another system? Yes No

Is all land irrigated from one system? Yes No

(If No, show break down on map)

Source of Water Yellowstone River

Acres Irrigated 19

Potential Acres Seeped

Explain

Condition of System Good

Adequate Supply Yes ✓ No

Explain

Topography River Terrace

Information From Farmer & Irrigation

Remarks 10 Mi. Bear Right

FORM F-1 WESTERN LITHO, BILLINGS

Farm Checked

By James E. Cook

Area Livingston

Date Aug 21, 1951

STATE OF MONTANA

STATE ENGINEER'S OFFICE

WATER RESOURCES SURVEY

Code No.

County Park

T. 2 S R. 9 E Sec. 26

Photo No. MA-14A-91

Legal Land Owner C E Platz Address Town Trust

Operator Address

Water is delivered by:

Federal Project Pres. Pot.

Ditch Company L. D. W. U. A. Pres. Pot.

Irrigation District Pres. Pot.

Private System Pres. Pot.

Totals

Flood Pump Reservoir Gravity —

Size and Capacity, Pump, etc.

Original Appropriator, Company App. No.

Original Appropriator, Private App. No.

Is the system an extension of another system? Yes No

Is all land irrigated from one system? Yes No

(If No, show break down on map)

Source of Water Yellowstone River

Acres Irrigated 19

Potential Acres Seeped

Explain

Condition of System Good

Adequate Supply — Yes — No

Explain

Topography Rough Terrain

Information From Landowner Cooperator

Remarks No Contract

FORM F-1 WESTERN LITHO, BILLINGS

Farm Checked

By J. E. Cook

Area Livingston

Date Aug 26, 1951

STATE OF MONTANA

STATE ENGINEER'S OFFICE

WATER RESOURCES SURVEY

Code No.

County Park

T. 25 R. 9E Sec. 26

Photo No. MA-14A-91

Legal Land Owner J. J. Richardson Address Sarah Mont

Operator Same Address

Water is delivered by:

Federal Project Pres. Pot.

Ditch Company L. D. W. U. Co. Pres. Pot.

Irrigation District Pres. Pot.

Private System Pres. Pot.

Totals

Flood Pump Reservoir Gravity ✓

Size and Capacity, Pump, etc.

Original Appropriator, Company App. No.

Original Appropriator, Private App. No.

Is the system an extension of another system? Yes No

Is all land irrigated from one system? Yes No

(If No, show break down on map)

Source of Water Yellowstone River

Acres Irrigated 19

Potential Acres Seeped

Explain

Condition of System Good

Adequate Supply — Yes ✓ No

Explain

Topography River Terrace

Information From Lawrence Carpenter

Remarks 10 Mt of Miller Prior Right

FORM F-1 WESTERN LITHO, BILLINGS

Farm Checked

By J.E. Cook

Area Livingston

Date Aug 25, 1951

STATE OF MONTANA

STATE ENGINEER'S OFFICE

WATER RESOURCES SURVEY

Code No.

County Park

T. 2S R. 9E Sec. 26

Photo No. MA-14A-91

Legal Land Owner Chas F. Miller Address Five Acre Tracts

Operator James L. Richardson Address

Water is delivered by:

Federal Project Pres. Pot.

Ditch Company L.R.W.U.A. Pres. Pot.

Irrigation District Pres. Pot.

Private System Pres. Pot.

Totals

Flood Pump Reservoir Gravity ✓

Size and Capacity, Pump, etc.

Original Appropriator, Company App. No.

Original Appropriator, Private App. No.

Is the system an extension of another system? Yes No

Is all land irrigated from one system? Yes No

(If No, show break down on map)

Source of Water Yellowstone River

Acres Irrigated 19

Potential Acres Seeped

Explain

Condition of System Good

Adequate Supply Yes ✓ No

Explain

Topography River Terrace

Information From Field Survey

Remarks 20 MI Prior Right

FORM F-1 WESTERN LITHO, BILLINGS

Farm Checked

By D. E. Cook

Area Livingston

Date August 4, 1951

STATE OF MONTANA

STATE ENGINEER'S OFFICE

WATER RESOURCES SURVEY

Code No.

County Park

T. 2 S R. 9 E Sec. 26

Photo No. MA-14A-91

Legal Land Owner Theodore G. Schleicher Address 5 acre Tracts

Operator owner 326 So 7th Address Livingston

Water is delivered by:

Federal Project Pres. Pot.

Ditch Company L. D. W. U. A. 10 M.I. Pres. Pot.

Irrigation District Pres. Pot.

Private System Pres. Pot.

Totals

Flood Pump Reservoir Gravity ✓

Size and Capacity, Pump, etc.

Original Appropriator, Company App. No.

Original Appropriator, Private App. No.

Is the system an extension of another system? Yes No

Is all land irrigated from one system? Yes No

(If No, show break down on map)

Source of Water Yellowstone River

Acres Irrigated 19

Potential Acres Seeped

Explain

Condition of System Good

Adequate Supply Yes ✓ No

Explain

Topography River Terrace

Information From Lawrence Carpenter

Remarks C No. 14B-2

FORM F-1 WESTERN LITHO, BILLINGS

Farm Checked

By J.E. Cook

Area Livingston

Date Aug 25, 1951

STATE OF MONTANA

STATE ENGINEER'S OFFICE

WATER RESOURCES SURVEY

Code No.

County Park

T. 2S R. 9E Sec. 26

Photo No. MA-14A-91

Legal Land Owner Lawrence Carpenter Address Five Acre tracts

Operator Same P.O. Box 174 Address Livingston

Water is delivered by:

Federal Project Pres. Pot.

Ditch Company L.D.W.U.A. 15 M.I. Pres. Pot.

Irrigation District Pres. Pot.

Private System Pres. Pot.

Totals

Flood Pump Reservoir Gravity ✓

Size and Capacity, Pump, etc.

Original Appropriator, Company App. No.

Original Appropriator, Private App. No.

Is the system an extension of another system? Yes No

Is all land irrigated from one system? Yes No

(If No, show break down on map)

Source of Water Yellowstone River

Acres Irrigated 19

Potential Acres Seeped

Explain

Condition of System Good

Adequate Supply Yes ✓ No

Explain

Topography River terrace

Information From Field Survey

Remarks CNo 17

FORM F-1 WESTERN LITHO, BILLINGS

Farm Checked

By V.E. Cook

Area Livingston

Date Aug 25, 1951

STATE OF MONTANA

STATE ENGINEER'S OFFICE

WATER RESOURCES SURVEY

Code No.

County Park

T. 2S R. 9E Sec. 26

Photo No. MA-14A-91

Legal Land Owner Charles & Howard Criger Address Five acre tracts

Operator same Address

Water is delivered by:

Federal Project Pres. Pot.

Ditch Company L.D.W.U.A. 6 M.I. Pres. Pot.

Irrigation District Pres. Pot.

Private System Pres. Pot.

Totals

Flood Pump Reservoir Gravity ✓

Size and Capacity, Pump, etc.

Original Appropriator, Company App. No.

Original Appropriator, Private App. No.

Is the system an extension of another system? Yes No

Is all land irrigated from one system? Yes No

(If No, show break down on map)

Source of Water Yellowstone River

Acres Irrigated 19____,

Potential Acres Seeped

Explain

Condition of System Good

Adequate Supply Yes ✓ No

Explain

Topography River terrace

Information From Field Survey

Remarks C. No 19

FORM F-1 WESTERN LITHO, BILLINGS

Farm Checked

By J. F. Cook

Area Livingston

Date Aug 25, 1951

STATE OF MONTANA

STATE ENGINEER'S OFFICE

WATER RESOURCES SURVEY

Code No.

County Park

T. 2S R. 9E Sec. 26

Photo No. MA-14A-91

Legal Land Owner Sydney S. Myers Address 5 Acre tracts

Operator Victor & Leland Ledford Address

Water is delivered by:

Federal Project Pres. Pot.

Ditch Company L. D. W. U. C. 10 Mi. Pres. Pot.

Irrigation District Pres. Pot.

Private System Pres. Pot.

Totals

Flood Pump Reservoir Gravity ✓

Size and Capacity, Pump, etc.

Original Appropriator, Company App. No.

Original Appropriator, Private App. No.

Is the system an extension of another system? Yes No

Is all land irrigated from one system? Yes No

(If No, show break down on map)

Source of Water Yellowstone River

Acres Irrigated 19

Potential Acres Seeped

Explain

Condition of System Good

Adequate Supply Yes ✓ No

Explain

Topography River terrace

Information From Field Survey

Remarks C No 18A-3

FORM F-1 WESTERN LITHO, BILLINGS

Farm Checked

By J. E. Cook

Area Livingston

Date Aug 25, 1951

STATE OF MONTANA

STATE ENGINEER'S OFFICE

WATER RESOURCES SURVEY

Code No.

County Park

T. 2S R. 9E Sec. 26

Photo No. MA-14A-91

Legal Land Owner Park Irr. Co (now W.R. McLain) Address 5 acre tracts

Operator W.R. McLean Address

Water is delivered by:

Federal Project Pres. Pot.

Ditch Company L.D. W.U.A. Pres. Pot.

Irrigation District Pres. Pot.

Private System Pres. Pot.

Totals

Flood Pump Reservoir Gravity ✓

Size and Capacity, Pump, etc.

Original Appropriator, Company App. No.

Original Appropriator, Private App. No.

Is the system an extension of another system? Yes No

Is all land irrigated from one system? Yes No

(If No, show break down on map)

Source of Water Yellowstone River

Acres Irrigated 19

Potential Acres Seeped

Explain

Condition of System Good

Adequate Supply Yes ✓ No

Explain

Topography River terrace

Information From Field Survey

Remarks 30 MI Prior Right

FORM F-1 WESTERN LITHO, BILLINGS

Farm Checked

By James E Cook

Area Livingston

Date Aug 25, 1951

STATE OF MONTANA

STATE ENGINEER'S OFFICE

WATER RESOURCES SURVEY

Code No.

County Park

T. 2S R. 9E Sec. 26

Photo No. MA-14A-91

Legal Land Owner Park Irr. Co Address Five Acre Tracts

Operator Harry E. Smith Address

Water is delivered by:

Federal Project Pres. Pot.

Ditch Company L.D.W.U.A. Pres. Pot.

Irrigation District Pres. Pot.

Private System Pres. Pot.

Totals

Flood Pump Reservoir Gravity ✓

Size and Capacity, Pump, etc.

Original Appropriator, Company App. No.

Original Appropriator, Private App. No.

Is the system an extension of another system? Yes No

Is all land irrigated from one system? Yes No

(If No, show break down on map)

Source of Water Yellowstone River

Acres Irrigated 19

Potential Acres Seeped

Explain

Condition of System Good

Adequate Supply Yes ✓ No

Explain

Topography River terrace

Information From Field Survey

Remarks 10 MI Prior Right

FORM F-1 WESTERN LITHO, BILLINGS

Farm Checked

By J. E. Cook

Area Livingston

Date Aug 26, 1951

STATE OF MONTANA
STATE ENGINEER'S OFFICE
WATER RESOURCES SURVEY

Code No.

County Park

T. 2S R. 9E Sec. 26

Photo No. MA-14A-91

Legal Land Owner Roy Denham Address Same Tracts

Operator Same Address

Water is delivered by:

Federal Project Pres. Pot.

Ditch Company L. D. W. U. O. Pres. Pot.

Irrigation District Pres. Pot.

Private System Pres. Pot.

Totals

Flood Pump Reservoir Gravity ✓

Size and Capacity, Pump, etc.

Original Appropriator, Company App. No.

Original Appropriator, Private App. No.

Is the system an extension of another system? Yes No

Is all land irrigated from one system? Yes No

(If No, show break down on map)

Source of Water Yellowstone River

Acres Irrigated 19

Potential Acres Seeped

Explain

Condition of System Good

Adequate Supply Yes ✓ No

Explain

Topography River Terrace

Information From Lawrence Carstens

Remarks 1DMI Prior Right

Farm Checked

By J. E. Cook

Area Livingston

Date Aug 26, 1951

FORM F-1 REPORTER 1M 3-42 17380

STATE OF MONTANA

State Engineer's Office

WATER RESOURCES SURVEY

Code No.

County Park

T. 2 S R. 9 E Sec. 26

Photo No. MA-14A-91

Legal Land Owner Tom Bradley Address Same Trustee

Operator Same Address

Water is delivered by:

Federal Project Pres. Pot.

Ditch Company L. D. W. U. C. 10 M.I. Pres. Pot.

Irrigation District Pres. Pot.

Private System Pres. Pot.

Totals

Flood Pump Reservoir Gravity ✓

Size and Capacity, Pump, etc.

Original Appropriator, Company App. No.

Original Appropriator, Private App. No.

Is the system an extension of another system? Yes No

Is all land irrigated from one system? Yes No

(If No, show break down on map)

Source of Water Yellowstone River

Acres Irrigated 19 ,

Potential Acres Seeped

Explain

Condition of System Good

Adequate Supply..... Yes ✓ No

Explain

Topography River Terrace

Information From Lawrence Carpenter

Remarks C. No 18 A-2

Farm Checked

By J. E. Cook

Area Livingston

Date Aug 24, 1951

FORM F-1 REPORTER 1M 3-49 17380

STATE OF MONTANA

State Engineer's Office

WATER RESOURCES SURVEY

Code No.

County Park

T. 25 R. 9E Sec. 26

Photo No. MA-14A-91

Legal Land Owner George E. Cissell Address Farm Trucks

Operator Same 432 So. Yellowstone Address Livingston

Water is delivered by:

Federal Project Pres. Pot.

Ditch Company L.D.W.U.A. 10 M.I. Pres. Pot.

Irrigation District Pres. Pot.

Private System Pres. Pot.

Totals

Flood Pump Reservoir Gravity ✓

Size and Capacity, Pump, etc.

Original Appropriator, Company App. No.

Original Appropriator, Private App. No.

Is the system an extension of another system? Yes No

Is all land irrigated from one system? Yes No

(If No, show break down on map)

Source of Water Yellowstone River

Acres Irrigated 19 ,

Potential Acres Seeped

Explain

Condition of System Good

Adequate Supply..... Yes ✓ No

Explain

Topography Rough Level

Information From Lawrence Carpenter

Remarks C No. 184-4

FORM F-1 WESTERN LITHO, BILLINGS

Farm Checked

By J.E. Cook

Area Livingston

Date Aug 25, 1951

STATE OF MONTANA

STATE ENGINEER'S OFFICE

WATER RESOURCES SURVEY

Code No.

County Park

T. 25 R. 9E Sec. 26

Photo No. MA-14A-91

Legal Land Owner Walton M. Adams Address Five Acre tracts

Operator " " " P.O. Box 279 Address Livingston

Water is delivered by:

Federal Project Pres. Pot.

Ditch Company L.D.W.U.A. 19 M.I. Pres. Pot.

Irrigation District Pres. Pot.

Private System Pres. Pot.

Totals

Flood Pump Reservoir Gravity

Size and Capacity, Pump, etc.

Original Appropriator, Company App. No.

Original Appropriator, Private App. No.

Is the system an extension of another system? Yes No

Is all land irrigated from one system? Yes No

(If No, show break down on map)

Source of Water Yellowstone River

Acres Irrigated 19

Potential Acres Seeped

Explain

Condition of System Good

Adequate Supply Yes ✓ No

Explain

Topography River terrace

Information From Field Survey

Remarks C No 26A

FORM F-1 WESTERN LITHO, BILLINGS

Farm Checked

By U.E. Cook

Area Livingston

Date Aug 25, 1951

STATE OF MONTANA

STATE ENGINEER'S OFFICE

WATER RESOURCES SURVEY

Code No.

County Park

T. 2S R. 9E Sec. 36

Photo No. MA-14A-91

Legal Land Owner Vinton Guthrie Address Five Acre tracts

Operator same Park Road Address Livingston

Water is delivered by:

Federal Project Pres. Pot.

Ditch Company L.D.W.U.A. 25 M.I. Pres. Pot.

Irrigation District Pres. Pot.

Private System Pres. Pot.

Totals

Flood Pump Reservoir Gravity ✓

Size and Capacity, Pump, etc.

Original Appropriator, Company App. No.

Original Appropriator, Private App. No.

Is the system an extension of another system? Yes No

Is all land irrigated from one system? Yes No

(If No, show break down on map)

Source of Water Yellowstone River

Acres Irrigated 19

Potential Acres Seeped

Explain

Condition of System Good

Adequate Supply — Yes ✓ No

Explain

Topography River terrace

Information From Field Survey

Remarks C No. 24

FORM F-1 WESTERN LITHO, BILLINGS

Farm Checked

By J. E. Cook

Area Livingston

Date Aug 25, 1951

STATE OF MONTANA

STATE ENGINEER'S OFFICE

WATER RESOURCES SURVEY

Code No.

County Park

T. 3S R. 9E Sec. 26

Photo No. MA-14A-91

Legal Land Owner Joe Muscarella Jr. Address 5 Acre tracts

Operator Same Address Livingston

Water is delivered by:

Federal Project Pres. Pot.

Ditch Company L.D.W.U.A. 20 M.I. Pres. Pot.

Irrigation District Pres. Pot.

Private System Pres. Pot.

Totals

Flood Pump Reservoir Gravity ✓

Size and Capacity, Pump, etc.

Original Appropriator, Company App. No.

Original Appropriator, Private App. No.

Is the system an extension of another system? Yes No

Is all land irrigated from one system? Yes No

(If No, show break down on map)

Source of Water Yellowstone River

Acres Irrigated 19

Potential Acres Seeped

Explain

Condition of System Good

Adequate Supply Yes ✓ No

Explain

Topography River terrace

Information From Field survey

Remarks C No. 82

FORM F-1 WESTERN LITHO, BILLINGS

Farm Checked

By J. P. Cook

Area Livingston

Date Aug 26, 1951

STATE OF MONTANA
STATE ENGINEER'S OFFICE
WATER RESOURCES SURVEY

Code No.

County Park

T. 25 R. 9E Sec. 26

Photo No. MA-1&A-91

Legal Land Owner Elmer Ames Address Same Tracts

Operator Same Address

Water is delivered by:

Federal Project Pres. Pot.

Ditch Company L.P.W. U.A. 10 M.I. Pres. Pot.

Irrigation District Pres. Pot.

Private System Pres. Pot.

Totals

Flood Pump Reservoir Gravity ✓

Size and Capacity, Pump, etc.

Original Appropriator, Company App. No.

Original Appropriator, Private App. No.

Is the system an extension of another system? Yes No

Is all land irrigated from one system? Yes No

(If No, show break down on map)

Source of Water Yellowstone River

Acres Irrigated 19

Potential Acres Seeped

Explain

Condition of System Good

Adequate Supply Yes ✓ No

Explain

Topography River Terrace

Information From Landowner Inspection

Remarks C No 208 also used by A A Zang E Dunlap & W.N. Kilgore

FORM F-1 WESTERN LITHO, BILLINGS

Farm Checked

By J. E. Cook

Area Livingston

Date Aug 25, 1951

STATE OF MONTANA

STATE ENGINEER'S OFFICE

WATER RESOURCES SURVEY

Code No.

County Park

T. 2 S. R. 9 E. Sec. 26

Photo No. MH-14A-91

Legal Land Owner W. J. Killorn Address 5 acre tracts

Operator None Address

Water is delivered by:

Federal Project Pres. Pot.

Ditch Company L. D. W. U. A. 10 M. I. Pres. Pot.

Irrigation District Pres. Pot.

Private System Pres. Pot.

Totals

Flood Pump Reservoir Gravity ✓

Size and Capacity, Pump, etc.

Original Appropriator, Company App. No.

Original Appropriator, Private App. No.

Is the system an extension of another system? Yes No

Is all land irrigated from one system? Yes No

(If No, show break down on map)

Source of Water Yellowstone River

Acres Irrigated 19

Potential Acres Seeped

Explain

Condition of System Good

Adequate Supply — Yes ✓ No

Explain

Topography Level Terrace

Information From Livingston Enterprise

Remarks C No 20-B also used by E. Dunlap, A. A. Zing, E. Ames

Farm Checked

By J. E. Cook

Area Livingston

Date Aug 26, 1951

FORM F-1 REPORTER 1M 3-49 17380

STATE OF MONTANA

State Engineer's Office

WATER RESOURCES SURVEY

Code No.

County Park

T. 2S R. 9E Sec. 26

Photo No. MA-1-2-91

Legal Land Owner A. A. Zang — Address Farm Tracts

Operator Same — 618 E. Geyser — Address Livingston

Water is delivered by:

Federal Project ____ Pres. ____ Pot. ____

Ditch Company L.D.W.W.C. — 10 M.I. — Pres. ____ Pot. ____

Irrigation District ____ Pres. ____ Pot. ____

Private System ____ Pres. ____ Pot. ____

____ Totals ____

Flood ____ Pump ____ Reservoir ____ Gravity ✓

Size and Capacity, Pump, etc. ____

Original Appropriator, Company ____ App. No. ____

Original Appropriator, Private ____ App. No. ____

Is the system an extension of another system? Yes ____ No ____

Is all land irrigated from one system? Yes ____ No ____

(If No, show break down on map)

Source of Water Yellowstone River

Acres Irrigated 19____

Potential Acres ____ Seeped ____

Explain ____

Condition of System Good

Adequate Supply ..... Yes ✓ No ____

Explain ____

Topography River Terrace

Information From Farmers Informants

Remarks #No 20-B. Also used by E. Dunlap, W. Killoran, E. Ames

FORM 7-1 WESTERN LITHO, BILLINGS

Farm Checked

By [illegible]

Area Livingston

Date Aug 24 1937

STATE OF MONTANA

STATE ENGINEER'S OFFICE

WATER RESOURCES SURVEY

Code No.

County Park

T. 25 R. 9E Sec. 26

Photo No. MA-14-A-91

Legal Land Owner [illegible] Address 5 [illegible]

Operator [illegible] Address

Water is delivered by:

Federal Project Pres. Pot.

Ditch Company L. D. W. U. C. 15 M.I. Pres. Pot.

Irrigation District Pres. Pot.

Private System Pres. Pot.

Totals

Flood Pump Reservoir Gravity ✓

Size and Capacity, Pump, etc.

Original Appropriator, Company App. No.

Original Appropriator, Private App. No.

Is the system an extension of another system? Yes No

Is all land irrigated from one system? Yes No

(If No, show break down on map)

Source of Water Yellowstone River

Acres Irrigated 19

Potential Acres Seeped

Explain

Condition of System Good

Adequate Supply Yes ✓ No

Explain

Topography Level

Information From Tourmen Carpenter

Remarks C. No 45A-1

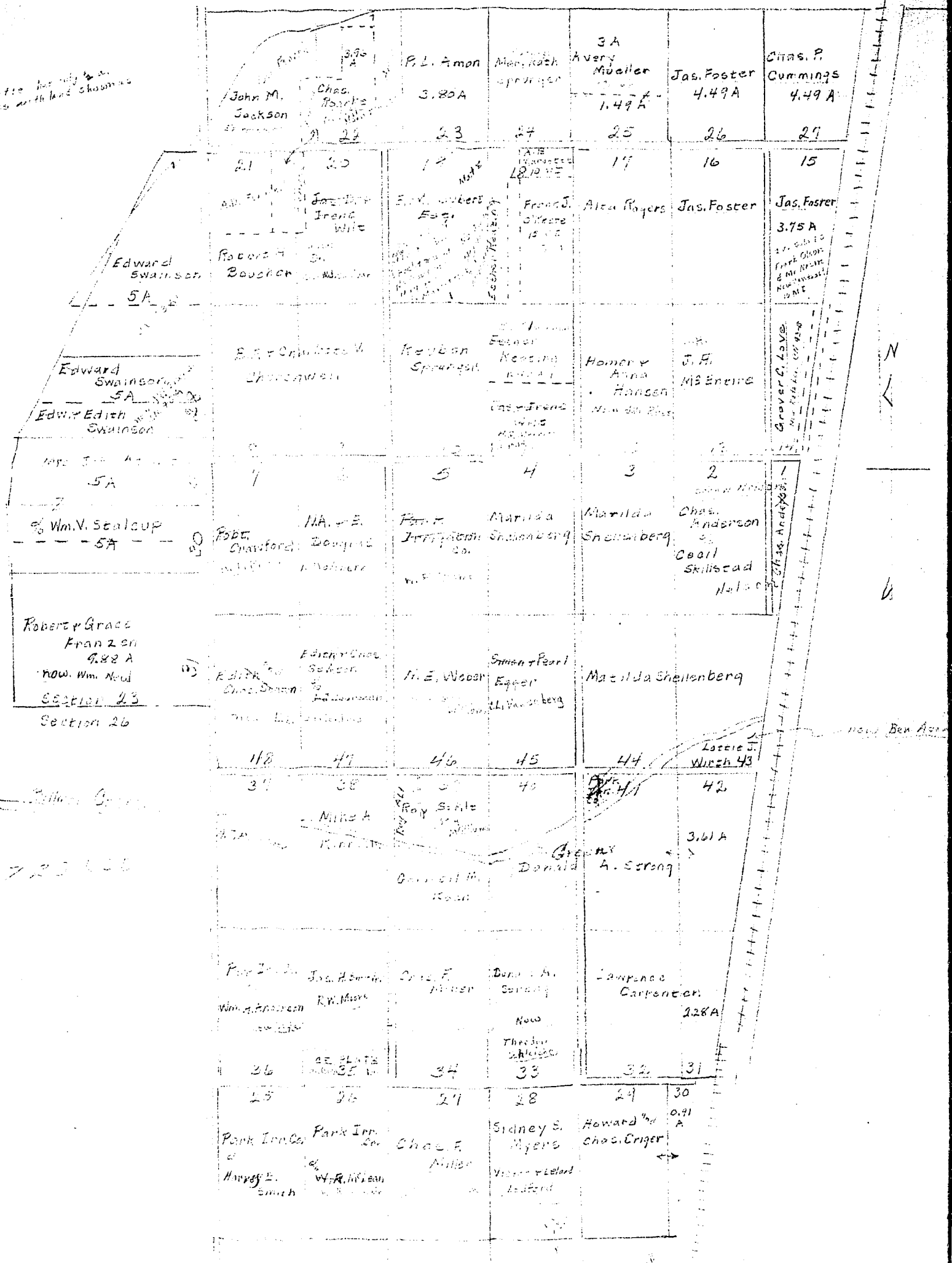
John M. Jackson
Chas. Roche
P. L. Amon
3.80 A
Avery Mueller
1.49 A
Jas. Foster
4.49 A
Chas. P. Cummings
4.49 A
Edward Swainson
5A
Edward Swainson
5A
Edward Edith Swainson
5A
Wm. V. Stalcup
5A
Robert Grace Franzen
9.88 A
now. Wm. Neal
Section 23
Section 26
Alva Rogers
Jas. Foster
Jas. Foster
3.75 A
Grover C. Lave
Homer Anna Hansen
J. A. McEntire
Marilda Shellenberg
Chas. Anderson
Cecil Skilstead
Marilda Shellenberg
Lottie J. Wirch 43
3.61 A
Donald A. Strong
Lawrence Carpenter
2.28 A
Sidney S. Myers
Howard
Chas. Criger
0.91 A
Chas. E. Miller
Park Inv. Co.
Harvey L. Smith

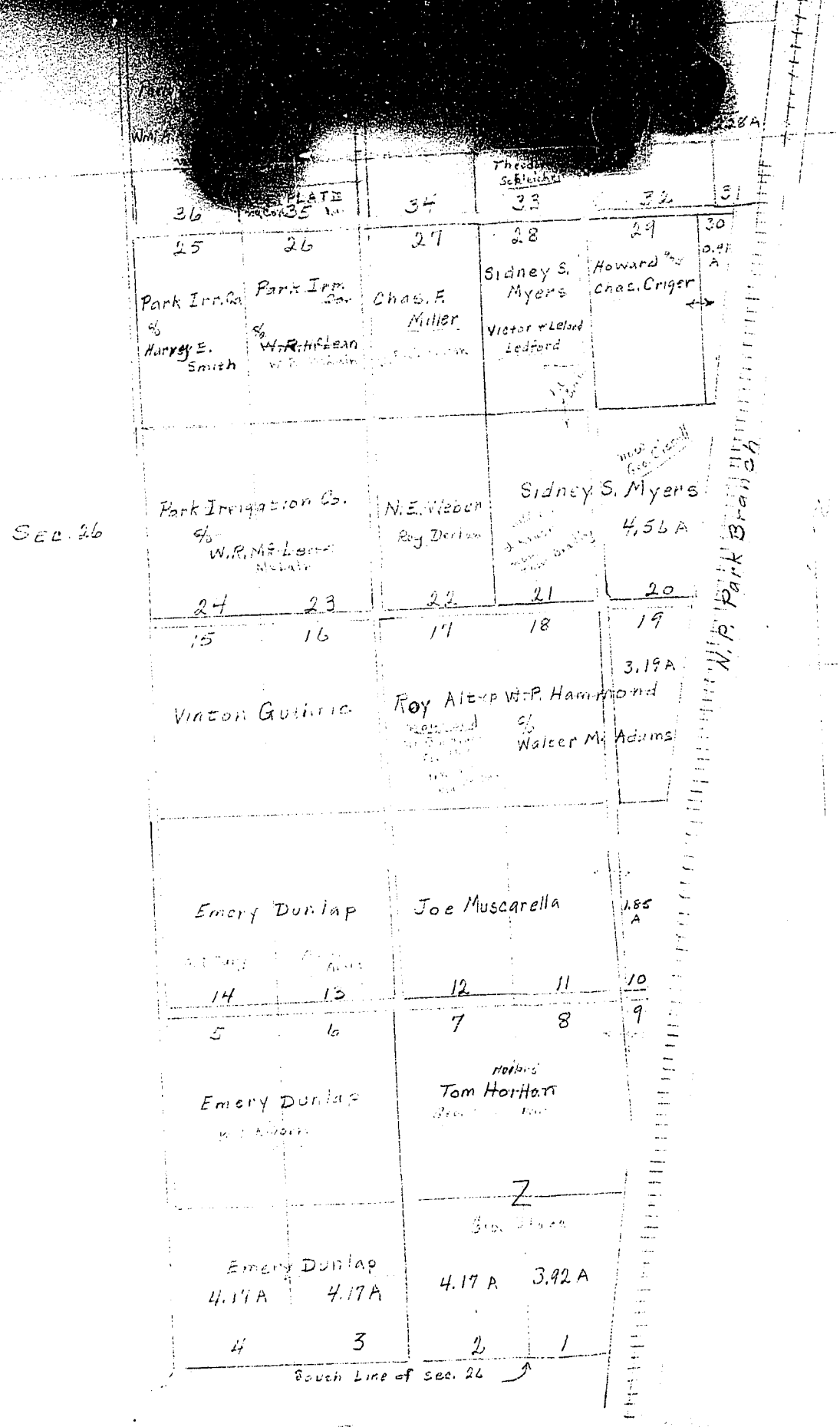
Wm A
28A
Theodore Schleicher
36
PLATE
35
34
33
32
31
25
26
27
28
29
30
0.41 A
Park Irr. Co. % Harvey E. Smith
Park Irr. Co. % W.R. McLean
Chas. F. Miller
Sidney S. Myers
Victor & Leland Ledford
Howard & Chas. Criger
Park Irrigation Co. % W.R. McLean
N.E. Weber
Roy Dorton
Sidney S. Myers
4.56 A
Sec. 26
24
23
22
21
20
15
16
17
18
19
3.19 A
Vinton Guthrie
Roy Alt
W.P. Hammond % Walter McAdams
N.P. Park Branch
Emery Dunlap
Joe Muscarella
1.85 A
14
13
12
11
10
9
5
6
7
8
Emery Dunlap
Tom Horton
Z
Emery Dunlap
4.17 A
4.17 A
4.17 A
3.92 A
4
3
2
1
South Line of Sec. 26
Hailand

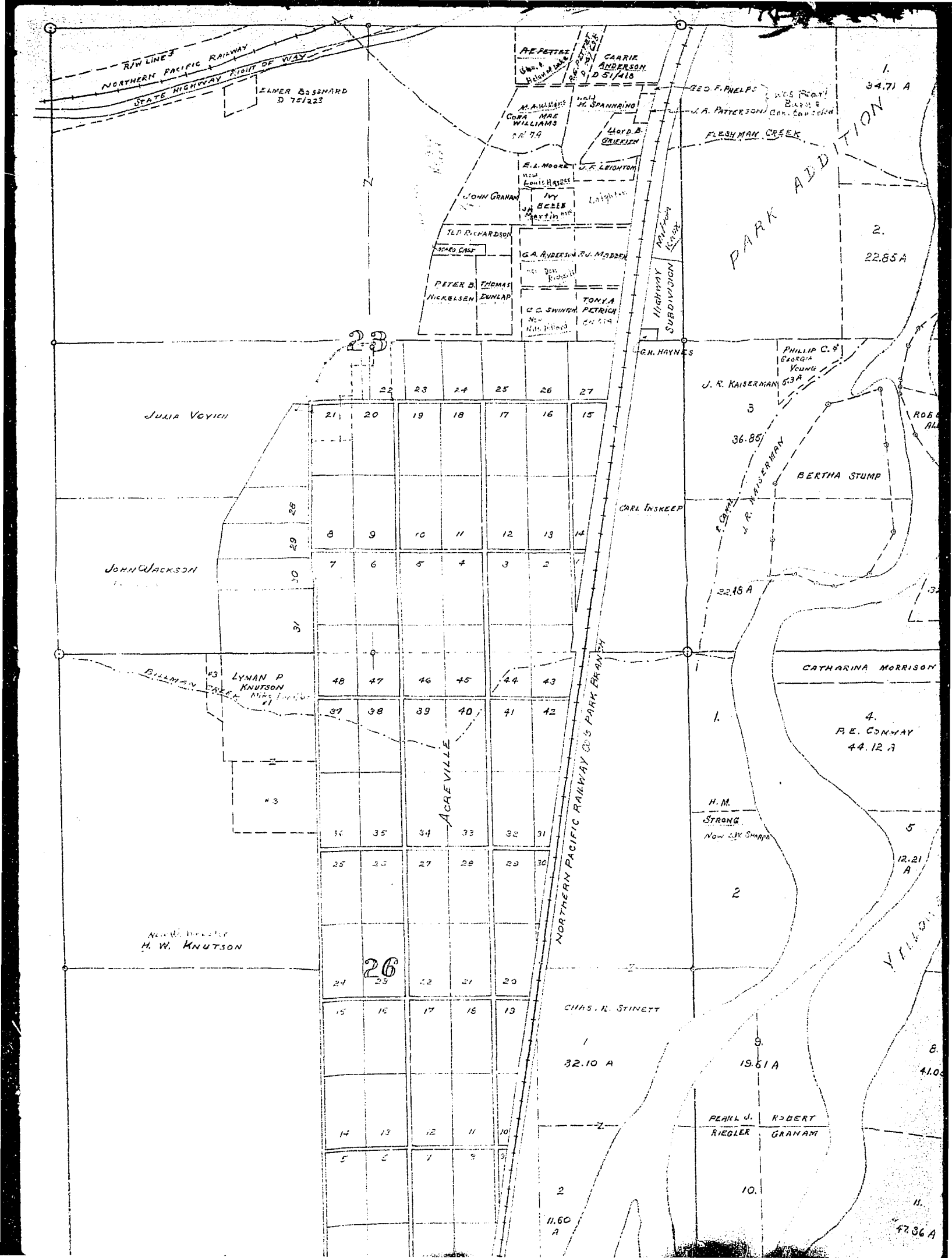
R/W LINE
NORTHERN PACIFIC RAILWAY
STATE HIGHWAY RIGHT OF WAY
ELMER BOSSHARD
D 75/223
A.E. PETTEE
CARRIE ANDERSON
D 51/418
GEO. F. PHELPS
J. A. PATTERSON
FLESHMAN CREEK
M. A. WILLIAMS
CORA MAE WILLIAMS
H. SPANNRING
LLOYD B. GRIFFITH
E. L. MOORE
J. F. LEIGHTON
JOHN GRAHAM
IVY BEEK
TED RICHARDSON
G. A. ANDERSON
R. U. MADDEN
PETER B. NICKELSEN
THOMAS DUNLAP
C. C. SWINGIN
TONY A. PETRICH
PARK ADDITION
1.
34.71 A
2.
22.85 A
23
G. H. HAYNES
PHILLIP C. & GEORGIA YOUNG
J. R. KAISERMAN
5.3 A
3
36.85
BERTHA STUMP
JULIA VOYICH
CARL INSKEEP
JOHN WACKSON
22.48 A
CATHARINA MORRISON
BILLMAN CREEK
LYMAN P. KNUTSON
ACREVILLE
NORTHERN PACIFIC RAILWAY & PARK ADDITION
1.
4.
P. E. CONWAY
44.12 A
H. M. STRONG
Now J. W. SHARPE
5
12.21 A
2
H. W. KNUTSON
26
CHAS. R. STINETT
1
32.10 A
9.
19.61 A
PEARL J. RIEGLER
ROBERT GRAHAM
2
11.60 A
10.
11.
47.36 A

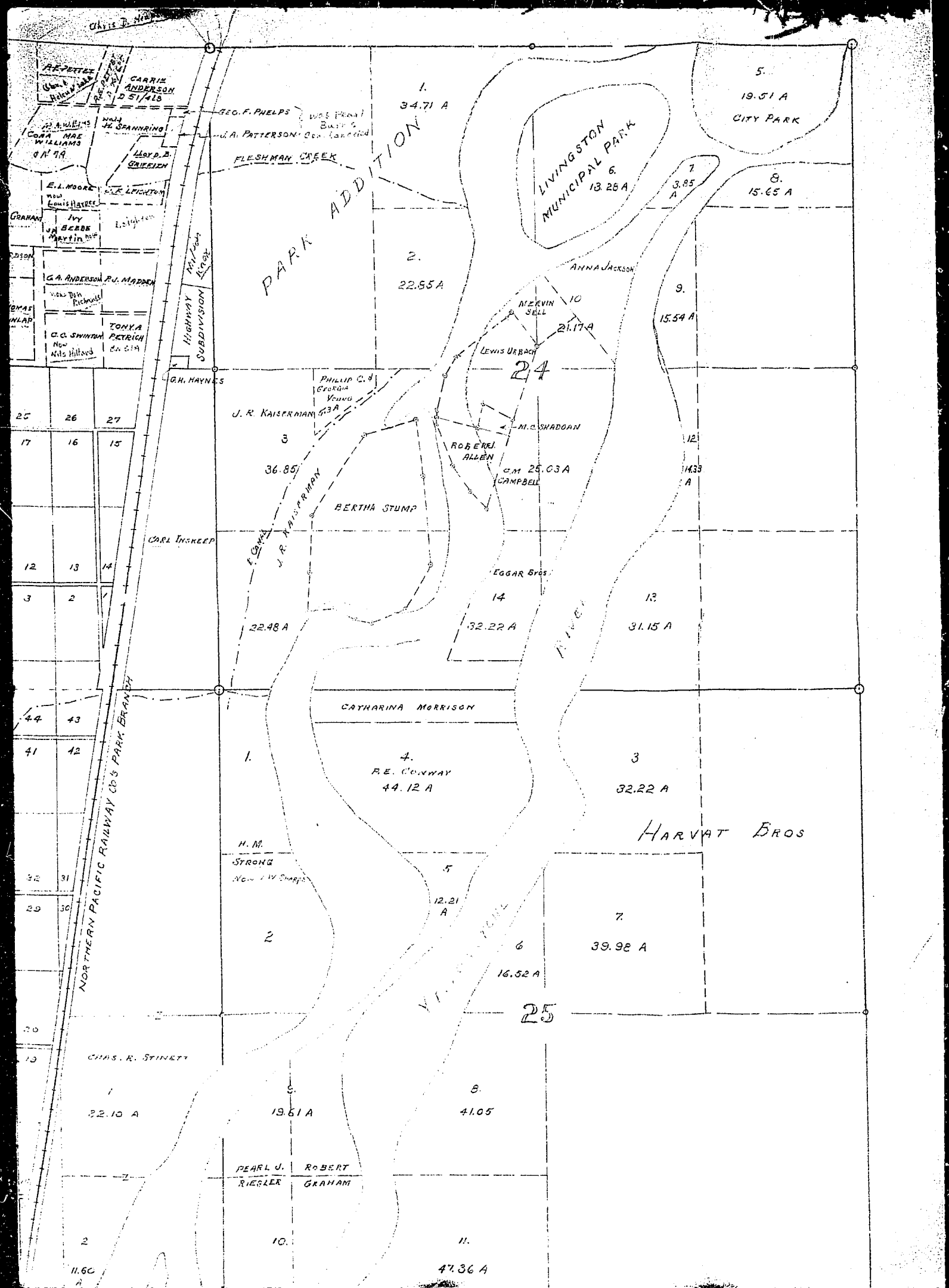
PARK ADDITION
LIVINGSTON MUNICIPAL PARK
CITY PARK
FLESHMAN CREEK
GEO. F. PHELPS
J. A. PATTERSON
CARRIE ANDERSON
CORA MAE WILLIAMS
LLOYD B. GRIFFITH
E. L. MOORE
IVY BEEBE
G. A. ANDERSON
P. J. MADDEN
C. C. SWINTON
TONYA PETRICH
HIGHWAY SUBDIVISION
G. H. HAYNES
J. R. KAISERMAN
PHILLIP C. & GEORGIA YOUNG
ANNA JACKSON
MELVIN BELL
LEWIS URBACH
M. C. SHADOAN
ROBERT ALLEN
C. M. CAMPBELL
BERTHA STUMP
CARL INGKEEP
EGGAR BROS.
CATHARINA MORRISON
P. E. CONWAY
HARVAT BROS
H. M. STRONG
CHAS. R. STINETT
PEARL J. RIEGLER
ROBERT GRAHAM
NORTHERN PACIFIC RAILWAY CO'S PARK BRANCH
24
25