North Fk. Elk Creek:
Ditch heads in the NW, SW¼, Sec. 15-T.4N-R.10E
On south bank, extends in a westerly
direction irrigates in N½, Sec. 20
Taylor said he could irrigate about once
in early summer, and then it gets to
low on water.

Springs:
Taylor said it is mostly springs
Ditch heads in about the NE, SE¼,
Sec. 20 - T.4N-R.10E - extends west to
irrigate my meadow in SE¼, Sec. 20
Has 40 M.I.

FORM D-1—REPORTER PRTG.—1M 7-50—22122 STATE OF MONTANA

STATE ENGINEER'S OFFICE

WATER RESOURCES SURVEY

Township 4N Range 10 E County Park

6	5	4	3	2	1
7	8	9	10	11	12
18	17	16	15	14	13
19	20 (177 A)	21	22	23	24
30	29	28	27	26	25
31	32	33	34	35	36

John R Taylor owner — Bozeman

Township 4N Range 10 E

(7)

Township 4 N Range 10 E County Park

Parcel Number	Name of Owner	Address
D-177	Asa Hennis (Not in Use) Sec. 20. - ~~Daisy Dean Cr.~~	10-13-03 — ~~3-3-11 185~~
	N. Fk. Elk Cr. -	5-18-06 " 100 OK
	Dry Creek -	8-1-09 " ~~100~~ 40 OK

Form WR-B
Reporter 20168 2M 12-49

Twp. 4 N Rge. 10 E
Twp. ____ Rge. ____
Twp. ____ Rge. ____

STATE OF MONTANA

State Engineer's Office

WATER RESOURCES SURVEY

FARM MAP

County PARK
Code No. ____

Name of Land Owner ____ Address ____
Name of Operator ____ Address ____
Legal Description ____

☐ Irrigated Land ☐ Non-Irrigated Land ☐ Potential Land Under Existing Facilities

North

Code No. 20 A — System JOHN TAYLOR DITCH Source of Water N. FK. ELK CREEK
Basin SHIELDS RIVER Present 102.0 Potential 0 Maximum 102.0 R — F ____ P ____ G ✓ S ____
Code No. 20 A — System JOHN TAYLOR DITCH Source of Water SPRING
Basin SHIELDS RIVER Present 20.0 Potential 0 Maximum 20.0 R — F ____ P ____ G ✓ S ____
Code No. ____ System ____ Source of Water ____
Basin ____ Present ____ Potential ____ Maximum ____ R ____ F ____ P ____ G ____ S ____
Code No. ____ System ____ Source of Water ____
Basin ____ Present ____ Potential ____ Maximum ____ R ____ F ____ P ____ G ____ S ____

If under Ditch Company, Irrigation District, or Government Project, state the number of shares or inches, acre feet, as the case may be in said system ____

NOTE: R—Denotes Regular Irrigation. F—Flood irrigation. P—Water diverted by means of pumping. G—Water diverted by gravity. S—Stored Water.

Information from Joe Poulsot Date 1/31/52

Form Checked

FORM F-1 REPORTER IM 3-43 17380

STATE OF MONTANA

State Engineer's Office

WATER RESOURCES SURVEY

By Gordon & Joe

Area Clyde Park

Date 8/3/51

Code No. 14A

County Park

T. 4 N R. 10 E Sec.

Photo No. MA 28-69

Legal Land Owner U.S.A. Address

Operator Address

Water is delivered by:

Federal Project Pres. Pot.

Ditch Company Pres. Pot.

Irrigation District Pres. Pot.

Private System No Irrigation Pres. Pot.

Totals

Flood Pump Reservoir Gravity

Size and Capacity, Pump, etc.

Original Appropriator, Company App. No.

Original Appropriator, Private App. No.

Is the system an extension of another system? Yes No

Is all land irrigated from one system? Yes No

(If No, show break down on map)

Source of Water ~~South Lona Creek~~

Acres Irrigated 19 ,

Potential Acres Seeped

Explain

Condition of System

Adequate Supply Yes No

Explain

Topography Mountain Peak

Information From Field Survey

Remarks

17

(wrong discription)

D-397	Susanna Anderson	Lancaster Co. Pa.	6-1-07	3-3-11	45
			6-12-08	"	90

FORM D-1— WESTERN LITHO, BILLINGS

STATE OF MONTANA

STATE ENGINEER'S OFFICE

WATER RESOURCES SURVEY

Township 4 N Range 10 E County Park

6	5	4	3	2	1
7	8	9	10	11	12
18	17	16	15	14	13
19	20	21	22	23	24
30	29	28	27	26	25
31	32	33	34	35	36

U.S.A

FORM F-1 • GAZETTE 1665-2M-1-47

Farm Checked

STATE OF MONTANA

STATE ENGINEER'S OFFICE

WATER RESOURCES SURVEY

By Gordon & Joe

Area Wilsall

Date 7/18/51

Code No. 3A 4A, 8A, 9A, 10A

County Park

T. 4N R. 10E Sec.

Photo No. MA38-70, MA11A-73, MA38-69

Legal Land Owner Christina Van Dyck Address

Operator C. E. Walton Address Wilsall

Water is delivered by:

Federal Project Pres. Pot.

Ditch Company Pres. Pot.

~~Irrigation District~~ VanDyck - Pepper ditch Pres. Pot.

Private System VanDyck ditches Pres. Pot.

Totals

Flood Pump Reservoir Gravity ✓

Size and Capacity, Pump, etc.

Original Appropriator, Company App. No.

Original Appropriator, Private See attached Sheet App. No.

Is the system an extension of another system? Yes No

Is all land irrigated from one system? Yes No

(If No, show break down on map)

Source of Water No. fk. Elk Cr., Porcupine Cr., Lena Cr., No. fk. Lena Cr., So. fk. Lena, No. fk. Shields R., Dry Cr.

Acres Irrigated 1951

Potential Acres Seeped

Explain

Condition of System good

Adequate Supply — Yes ✓ No

Explain Most Years

Topography Slope to Creek Bottom.

Information From C. E. Walton

Remarks No rights shown on deed

— over —

So. Fk. Shields River:

Vanzuck - Pepper Ditch

Point of diversion in the NW¼, Sec. 2 T.4N-R.10E

Ditch extending in a west and southerly direction through parts of Sec. 34, 33 T.5N-R.10E and Sec. 3, 4 & 9 T.4N-R.10E where it spills into draw, where ditch now ends. It had extended through part of Sec. 9 & in Sec. 5 - from this draw on now (Not in use)

This ditch spills into several draws where it is picked up and used in Sec. 4

Note - Walton said when the James Pepper and Bates right was split up, this place has 453 M.I. of these rights.

North Fk. Elk Creek:

(1) Ditch heading in the NE, SW¼, Sec. 16 T.4N-R.10E Walton said they had 130 M.I. in this ditch. It extends in a northeasterly direction irrigates in Sec. 9 where it spills into draw and is picked up by ditch from draw in Sec. 8 then used in 8.

(2) Another ditch heads in the NW, SW¼, Sec. 16 - T.4N-R.10E - extends in northerly direction spills in draw as ditch above Walton said has 220 M.I in ditch irrigates in Sec. 8.

Cont

FORM D-1—REPORTER PRTG.—1M 7-50—22122 STATE OF MONTANA

STATE ENGINEER'S OFFICE

4N

WATER RESOURCES SURVEY 10 E

Township _____ Range _____ County Park

6	5	654 682 4 692	3	2	1
7	248 A 257 8	257 A 9	A 249 10	11	12
18	17	16	15	14	13
19	20	21	22	23	24
30	29	28	27	26	25
31	32	33	34	35	36

Christina Van Dyck, ow C. E. Walton, op.

Township 4N Range 10 E

7

Township 4N Range 10 E County Park

(No 8) ~~38-262~~ ~~76-125~~ ~~58-472~~ ~~63-72~~

(7) ~~75-280~~ ~~75-272~~ ~~66-506~~

Parcel Number	Name of Owner	Address	Priority	Decree	M.I.
D-248	H. J. Fowler	No. Fk. Elk Cr.	5-28-09	3-3-11	100
		Porcupine Cr.	6-25-02	"	225
D-249	L. E. Green, S. L. Pierce	(This land description may not be right) (Res. would not hold water) Sec. 15			
	+ A. N. McGillen	No. Fk. Elk Cr.	6-26-02	3-3-11	All
D-257	Robert Nevils	No. Fk. Elk Cr.	6-27-?	"	150 OK
		" " " "	6-15-86	"	130 OK
		" " " "	6-15-00	"	70 OK
		Lena Creek	6-15-00	"	20 OK
		No. Fk. Elk Cr.	6-15-00	"	170 OK
		No. Fk. Lena Cr.	6-12-90	"	10 OK
		So. Fk. " "	6-12-90	"	10 OK
D-654	Martin + Nora Bates	So. Fk. Shields R.	5-20-1902	3-3-11	385 OK
D-692	James M. Pepper	So. Fk. Shields R.	5-20-1902	"	453 OK ~~400~~
	(jointly with Everson)	→ Porcupine Cr.	6-1-1890	"	175
	Dry-Trib to Porcupine	Dry Creek	6-1-1890	"	45

WESTERN LITHO, BILLINGS

Christina Vandyck - C.F. Walton of Lena Creek & Forks:

North Fk ditch heads in about the SW. SE¼, Sec. 8 - T. 4N - R. 10E, extends west irrigates hay meadow in the SW¼, Sec. 8.

Also short ditch in the SW. SE¼. Sec. 8 spills into above ditch used as supply.

Form WR-B
Reporter 20168 2M 12-49

Twp. 4 N Rge. 10 E
Twp. ____ Rge. ____
Twp. ____ Rge. ____

STATE OF MONTANA

State Engineer's Office

WATER RESOURCES SURVEY

FARM MAP

County PARK
Code No. ____

Name of Land Owner ____ Address ____
Name of Operator ____ Address ____
Legal Description ____

☐ Irrigated Land ☐ Non-Irrigated Land ☐ Potential Land Under Existing Facilities

North

Code No. 7 A — System VANDYCK DITCH Source of Water N. Fk. and LENA CREEK
Basin SHIELDS RIVER Present 25.0 Potential 0 Maximum 25.0 R ✓ F ____ P ____ G — S ____

Code No. 8 A System VANDYCK DITCH Source of Water PORCUPINE CREEK
Basin SHIELDS RIVER Present 0 Potential 20.0 Maximum 20.0 R — F ____ P ____ G — S ____

Code No. 9 A, 9 A — System VANDYCK-METIER DITCHES Source of Water N. FK. ELK CREEK
Basin SHIELDS RIVER Present 391 Potential 0 Maximum 391.0 R — F ____ P ____ G — S ____

Code No. 3 A, 4 A, 9 A — System VANDYCK-PEPPER DITCHES Source of Water So. FK. SHIELDS RIVER
Basin SHIELDS RIVER Present 419.0 Potential 44.0 Maximum 463.0 R — F ____ P ____ G — S ____

If under Ditch Company, Irrigation District, or Government Project, state the number of shares or inches, acre feet, as the case may be in said system ____

NOTE: R—Denotes Regular Irrigation. F—Flood Irrigation. P—Water diverted by means of pumping. G—Water diverted by gravity. S—Stored Water.

Information from Joe Poulsot Date 2/1/52

FORM F-1 - GAZETTE 1665-2M-1-47

Farm Checked

By Gordon & Joe

Area Wilsall

Date 7/25/51

STATE OF MONTANA

STATE ENGINEER'S OFFICE

WATER RESOURCES SURVEY

Code No. 6B, 31A

County Park

T. 4N R. 10E Sec.

Photo No. MA11A-73, MA11A-72

Legal Land Owner John Westling et al. Address Wilsall

Operator Address

Water is delivered by:

Federal Project Pres. Pot.

Ditch Company Pres. Pot.

Irrigation District Pres. Pot.

Private System Pepper - Westling ditch Pres. Pot.

Totals

Flood Pump Reservoir Gravity —

Size and Capacity, Pump, etc.

Original Appropriator, Company App. No.

Original Appropriator, Private See Attached Sheet App. No.

Is the system an extension of another system? Yes No ✓

Is all land irrigated from one system? Yes ✓ No

(If No, show break down on map)

Source of Water No. Fk. Elk Cr., Porcupine Cr., No. Fk. Lena Cr., Middle Fk. Porcupine Cr., Springs on 6-4-10E

Acres Irrigated 19 51

Potential Acres Seeped

Explain

Condition of System Good

Adequate Supply — Yes ✓ No

Explain Most Years

Topography Slight Slope to Creek bottom

Information From Westling

Remarks

— over —

7

Middle Fk. Porcupine Creek:
Pepper-Westling ditch heads in the NE, NW¼
Sec. 5 - T 4N - R. 10E extending westerly
Flumes Porcupine Cr. irrigates land in
Sec. 6
Note: He said they had several rights but
that the main one he used here was
the A.N. McGillon - Middle Fk 1899 - 120 M.I.
Said some rights didn't mean much as
there wasn't enough water.

So. Fk. Daisy Dean Creek:
Ditch heads in the NW, NW¼, Sec. 5 - T. 3N - R. 10E
extends northwesterly into Sec. 31 - T. 4N - R. 10E
irrigates in S½, Sec. 31.

FORM D-1—REPORTER PRTG.—1M 7-50—22122 STATE OF MONTANA

STATE ENGINEER'S OFFICE

WATER RESOURCES SURVEY

Township 4N Range 10 E County Park

B 6	5	4	3	2	1
7	8	9	10	11	12
18	17	16	15	14	13
19	20	21	22	23	24
30	29	28	27	26	25
A 31	32	33	34	35	36

John Weathing et al sw-sp

Township 4N Range 10 E

7

Township 4N Range 10E County Park

Parcel Number	Name of Owner		Address		M.I.
D-253	A. N. McGillen	No. fk. Elk Cr.	7-20-04	3-3-11	- 40 OK
		Porcupine Cr.	6-25-01	"	- 35 OK
		No. fk. Lena Cr.	5-12-01	"	- 100 OK
		Middle fk Porcupine	5-15-99	"	- 120 OK
		Porcupine Cr.	7-1-01	"	- 25 OK
D-254	Sarah McGillen	No. fk. Elk Cr.	7-20-03	"	- 150 OK.
		(Reservoir out sec. 15)			
D-249	L. E. Green, S. C. Pierce +	(This land description may not be right)			
	A. N. McGillen	No. fk. Elk Cr.	6-26-02	3-3-11	all
D-535	A. N. McGillen + Lewis Bird (jointly)	(Middle fk Porcupine	6-27-02	3-3-11	- 120 OK
		(Porcupine Cr.	"	"	- 120 OK
D-838	Andrew McGillen	Springs 6-4-10E	7-15-1894	3-3-11	- 65

STATE OF MONTANA

STATE ENGINEER

FRED E. BUCK, STATE ENGINEER
GERALD J. ORAVETZ, ASSISTANT

BILLINGS, MONTANA
November 14, 1951

Mr. John Westling
Wilsall, Montana

Dear Mr. Westling:

The 1939 Session of the Montana Legislature enacted a law (Sec. 349.68 Montana Session Laws) requiring the State Engineer to investigate and prepare a complete record of all water rights in the State. In compliance with this law all water users are being requested to supply information regarding their decreed water rights. Will you please list below all of your decreed water rights or a part of any right that you might have.

We would greatly appreciate your cooperation in this matter, and in order that we might complete our water right records we would like to have you return this information to us by November 28th.

Very truly yours,

Hans L. Bille

Hans L. Bille
Assistant State Engineer

To Whom Decreed	Name of Stream	Date of Priority	Miner's Inches
1. John Westling	South fork Shields R	June 15 1907	125 in
2. A N McGillen	Porcupine creek	June 25 1901	35 in
3. A N. McGillen	" "	July 1st 1901	25 in
4. A N. McGillen	middle fork of Porcupine cr.	May 15 1899	120 in
5. A N. McGillen	Jointly "Lewis" Bird	no Date	120 or ½ of in
6. A N. McGillen	Lewis Bird " " " "	June 27 1909	120 in
7. A N. McGillen	Spring tributary of Porcupine	July 15 1894	65 in
8. A N. McGillen	North fork of Elk cr.	July 20 1904	40 in
9. A N McGillen	" " " Lena Cr.	May 12 1901	100 in

10 Sarah McGillis N. fork of Elk cr. July 20 1903 - 150 in -
11. S. F & A. W. Wilson jointly N. fork Horse cr. July 1 1897 - 50 in -
12. S. F & A. W. Wilson " N. " " " July 1 1898 - 50 in -
13 S. F. & A. W. Wilson " N. " " " June 3 1899 - 50 in -
14 S. F & A. W. Wilson " N " Horse cr. June 30 1900 - 75 in -
15. S. F & A. W. Wilson " N. " " " June 30 1905 - 75 in -
16. S. F & A. W. Wilson " allowance in reservoir on line between Sec. 17 and 18 TWP 3 N., 10 E May 1 1898 -
17. Robert M. Jordan Dairy Dean cr. June 10, 1904, - 140 in.

John Westling & Sons
Nels Westling
Gunner Westling
John Westling Deceased
By Gunner Westling Ex.

Form WR-B
Reporter 20168 2M 12-49

Twp. 4 N Rge. 10 E
Twp. ____ Rge. ____
Twp. ____ Rge. ____

STATE OF MONTANA

State Engineer's Office

WATER RESOURCES SURVEY

FARM MAP

County PARK
Code No. ____

Name of Land Owner ____ Address ____
Name of Operator ____ Address ____
Legal Description ____

☐ Irrigated Land ☐ Non-Irrigated Land ☐ Potential Land Under Existing Facilities

North

Code No. 6 R — System WESTLING-PEPPER DITCH Source of Water MIDDLE FK. PORCUPINE CR.
Basin SHIELDS RIVER Present 120.0 Potential 30.0 Maximum 150.0 R — F ____ P ____ G — S ____

Code No. 31 A — System JOHN WESLING DITCH Source of Water SO. FK. DAISY DEAN CR.
Basin SHIELDS RIVER Present 50.0 Potential 0 Maximum 50.0 R — F ____ P ____ G — S ____

Code No. ____ System ____ Source of Water ____
Basin ____ Present ____ Potential ____ Maximum ____ R ____ F ____ P ____ G ____ S ____

Code No. ____ System ____ Source of Water ____
Basin ____ Present ____ Potential ____ Maximum ____ R ____ F ____ P ____ G ____ S ____

If under Ditch Company, Irrigation District, or Government Project, state the number of shares or inches, acre feet, as the case may be in said system ____

NOTE: R—Denotes Regular Irrigation. F—Flood Irrigation. P—Water diverted by means of pumping. G—Water diverted by gravity. S—Stored Water.

Information from ____ Date ____

FORM 1-1 - GAZETTE 1-65-2M 1-43

Farm Checked

STATE OF MONTANA

STATE ENGINEER'S OFFICE

WATER RESOURCES SURVEY

By Gordon + Joe

Area Wilsall

Date 8/1/51

Code No. 16A

County Park

T. 4N R. 10E Sec.

Photo No. MA 38-69

Legal Land Owner J. F. White Address Wilsall

Operator (Now) Lemon Address

Water is delivered by:

Federal Project Pres. Pot.

Ditch Company Pres. Pot.

Irrigation District Pres. Pot.

Private System No Irrigation Pres. Pot.

Totals

Flood Pump Reservoir Gravity

Size and Capacity, Pump, etc.

Original Appropriator, Company App. No.

Original Appropriator, Private App. No.

Is the system an extension of another system? Yes No

Is all land irrigated from one system? Yes No

(If No, show break down on map)

Source of Water Elk Ln.

Acres Irrigated 19

Potential Acres Seeped

Explain

Condition of System

Adequate Supply Yes No

Explain

Topography

Information From Mr Lemon

Remarks

7

FORM D-1—REPORTER PRTG.—1M 7-50—22122 STATE OF MONTANA

STATE ENGINEER'S OFFICE

WATER RESOURCES SURVEY

Township 4N Range 10 E County Park

6	5	4	3	2	1
7	8	9	10	11	12
18	17	16 (633 637 A)	15	14	13
19	20	21	22	23	24
30	29	28	27	26	25
31	32	33	34	35	36

J. F. White. ow-op

Township 4N Range 10 E

(7)

CONTENTS OF THIS BOOK

T. 3N - R. 8E

NAME OF OWNER	NAME OF OPERATOR
ATKINS, ALAN H.	
BRIEBACK, G. A.	
BROEL, Carl	
CHRISTIE, Lloyd	
CONRAD, Addie (c/o Ray Isbell)	
D'EWART, Wesley	
DONNELL, G. A. & ATKINS, A. H.	
ELLIS, Harold (c/o Fred Johnson)	
JANKE, W.E.	BROELL, Carl
JOHNSON, Cloyd	
KAISER, Ralph & Gene	
KEYES, O. E.	BROELL, Carl
KIRBY, Clyde	
KISTNER, F. C.	
LANDERS, Harrie B.	
LANDERS, Dan P.	
MONTANA, STATE OF	DONNELL, Geo.
PEPPER, William W.	
SHERIDAN, E. A. (c/o V. Tacke)	
SHIELDS RIVER RANCH CO.	HESCOTT, Charles
STOHL, A.A.	
SWANDAL, Chris	
SWANDAL, Edward	
SWANDAL, Ole	
SWINDELHURST, Jas. & WOODROW, Ida	SWANDAL, Chris
TANGEN, John (c/o Herbert Johnson)	
WESTLING, John, et al	
WHITE, John C.	
WORKING, Samuel D.	McKEE, O. L.

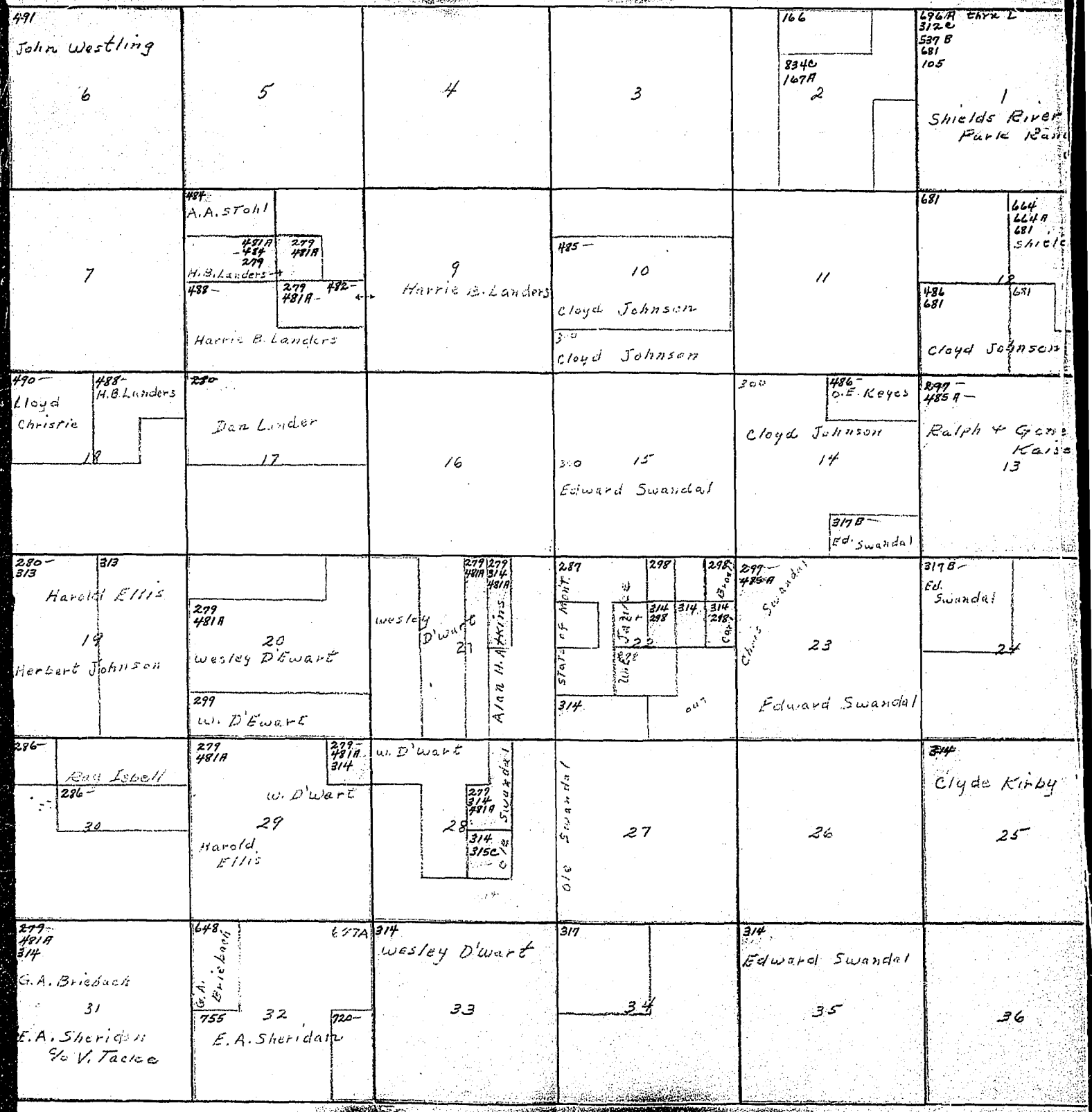
491
John Westling
6
5
4
3
166
834C
167A
2
696A thru L
312C
537 B
681
105
1
Shields River
Park Ran
7
484
A.A. Stohl
481A
484
279
279
481A
H.B. Landers
488
279
481A
482
Harrie B. Landers
9
Harrie B. Landers
485
10
Cloyd Johnson
300
Cloyd Johnson
11
681
664
664A
681
Shield
18
486
681
681
Cloyd Johnson
490
Lloyd
Christie
488
H.B. Landers
18
280
Dan Lander
17
16
300
15
Edward Swandal
300
486
O.E. Keyes
Cloyd Johnson
14
317B
Ed. Swandal
297
485A
Ralph & Gene
Kaise
13
280
313
313
Harold Ellis
19
Herbert Johnson
279
481A
20
Wesley D'Ewart
299
W. D'Ewart
279
481A
279
314
481A
Wesley
D'Wart
21
Alan H. Atkins
287
State of Mont.
298
298
Brook
314
298
314
314
298
Car
22
W.E. Jackie
298
314
297
485A
Chris Swandal
23
Edward Swandal
317B
Ed.
Swandal
24
286
Ray Isbell
286
30
279
481A
279
481A
314
W. D'Wart
29
Harold
Ellis
W. D'Wart
279
314
481A
28
314
315C
Ole Swandal
Ole Swandal
27
26
314
Clyde Kirby
25
279
481A
314
G.A. Briebach
31
E.A. Sheridan
c/o V. Tacke
648
G.A. Briebach
677A
755
32
E.A. Sheridan
720
314
Wesley D'Wart
33
317
34
314
Edward Swandal
35
36

FORM D-1 - GAZETTE 1664-2M-1-47

STATE OF MONTANA

STATE ENGINEER'S OFFICE

WATER RESOURCES SURVEY

Township 37N Range 16 County Park

6	5	4	3	2	1
7	8	9	10	11	12
18	17	16	15	14	13
19	20	21	22	23	24
30	29	28	27	26	25
31	32	33	34	35	36

Township 37N Range 16

Township 3 N. Range 8 E. County Park

Parcel Number	Name of Owner	Stream	Date of ~~Address~~ Priority	Date of Decree	M.I.
105	Shields River Park Ranch	Shields River	6-1-87	3-3-11	715
(Also see 3N. 9E 3N. 10E 4N. 8E 4N. 9E 5N. 10E)		Cole Creek	7-1-88	"	230
		" "	9-15-06	"	50
		Porcupine Creek	11-9-02	"	106
		Shields River	7-1-85	"	50
		" "	4-25-83	"	150
		" "	6-1-89	"	100
		Flathead Creek	6-1-86	"	110
		Shields River	6-15-86	"	100
		" "	6-1-84	"	150
		" "	6-1-91	"	40
		" "	6-1-84	"	65
		" "	6-1-84	"	30
		" "	5-25-09	"	150
		" "	6-1-84	"	1460
		" "	10-19-98	"	3315
~~149~~	~~George Sarver~~	~~Cottonwood Cr.~~	~~7-15-[illegible]~~	~~3-3-11~~	~~[illegible]~~
166	Vizal Culbertson	Little Cottonwood Cr.	6-25-07	3-3-11	80
167A	Chas. T. Hooper	Little Cottonwood Cr.	6-27-06	3-3-11	160
		" "	6-10-06	"	20
(Also see 2N 86) 279	Frank J. Bennett	Flathead Creek	5-11-?	3-3-11	175 ✓
		" "	2-15-86	"	50
		" "	5-15-88	"	125
		" "	5-1-94	"	200 ✓
		Big Muddy Creek	6-15-04	"	150
(Also see 3N-76) 280	James H. Bowen	SS. Fk Little Muddy Cr	7-1-88	3-3-11	90
		Flathead Creek	7-1-98	"	130
286	D. M. Coulter	Flathead Creek	6-1-86	3-3-11	200
287	A. R. Culbertson	Flathead Creek	5-11-88	"	130

Decree Page 2

STATE ENGINEERS OFFICE
Water Resources Survey
~~Appropriations with No Legal Description~~

Township 3N Range 8E County Pk

Parcel Number	Name of Owner	Name of Stream	Date ~~App.~~ Priority	Date ~~Filed~~ Decree	M.I.
(also see 3N-9E) 297	Ed. Kaiser	Flathead Creek	5-11-88	3-3-11	100
		" "	6-1-92	"	10
		Big Muddy Creek	6-15-95	"	40
		Flathead Creek	6-10-93	"	95
		" "	6-10-93	"	40
		" "	11-8-04	"	450
298	Etta S. Kaiser	Flathead Creek	5-11-88	3-3-11	160
299	Henry A. Kaiser	" "	2-15-86	3-3-11	100
313	[illegible]	Flathead Creek	5-25-04	3-3-11	50
314	[illegible]	Flathead Creek	5-11-88	3-3-11	100
		" "	5-15-88	"	60
		" "	5-1-94	"	50
		" "	4-1-87	"	80
		" "	1-1-10	"	200
317	[illegible]	Flathead Creek	6-10-93	3-3-11	65+40
		" "	5-11-88	"	160
		" "	11-8-04	"	90
482	Willis E. Blair	Big Muddy Creek	8-30-11	12-28-12	80
484	Chas. V. Dall	" " "	10-21-11	12-28-12	120
485	Eliza V. Kaiser	" " "	6-20-06	3-3-11	240
(also see 5N-8E) 486	Arthur D. Kirstotter	" " "	3-4-11	2-4-12	160
488	Wm. H. & Edith C. Roberts	" " "	5-14-09	8-26-12	240
			5-22-09	"	120
490	Maurice H. Stanford	Big Muddy Creek	5-28-10	9-12-12	160
491	[illegible] Co.	" " "	4-1-21	7-2-28	400
648	J. S. Rains	Shafer Creek	3-3-1911	8-2-1915	—
[illegible] 664	[illegible]	Chicago River	6-28-1904	3-3-1911	125
		" "	9-15-1885	"	140
720	[illegible]	Spring Creek	3-3-1911	5-25-1915	110
(also see 2N-8E) 755	Carrie Clike	Shafer Creek	7-1-1889	3-3-1911	60
		Timber Creek	5-25-1899	"	130
300	W. J. Kaiser	Flathead Creek	5-11-88	3-3-11	500
		Big Muddy Cr.	6-20-06	"	90
		" " "	7-16-91	"	50

Township [illegible] Range 8E.

Form D-2 1M 10-50

FORM D-1
REPORTER 1M 3-49 17379

STATE OF MONTANA

State Engineer's Office

WATER RESOURCES SURVEY

Township 3N Range 8E County Park

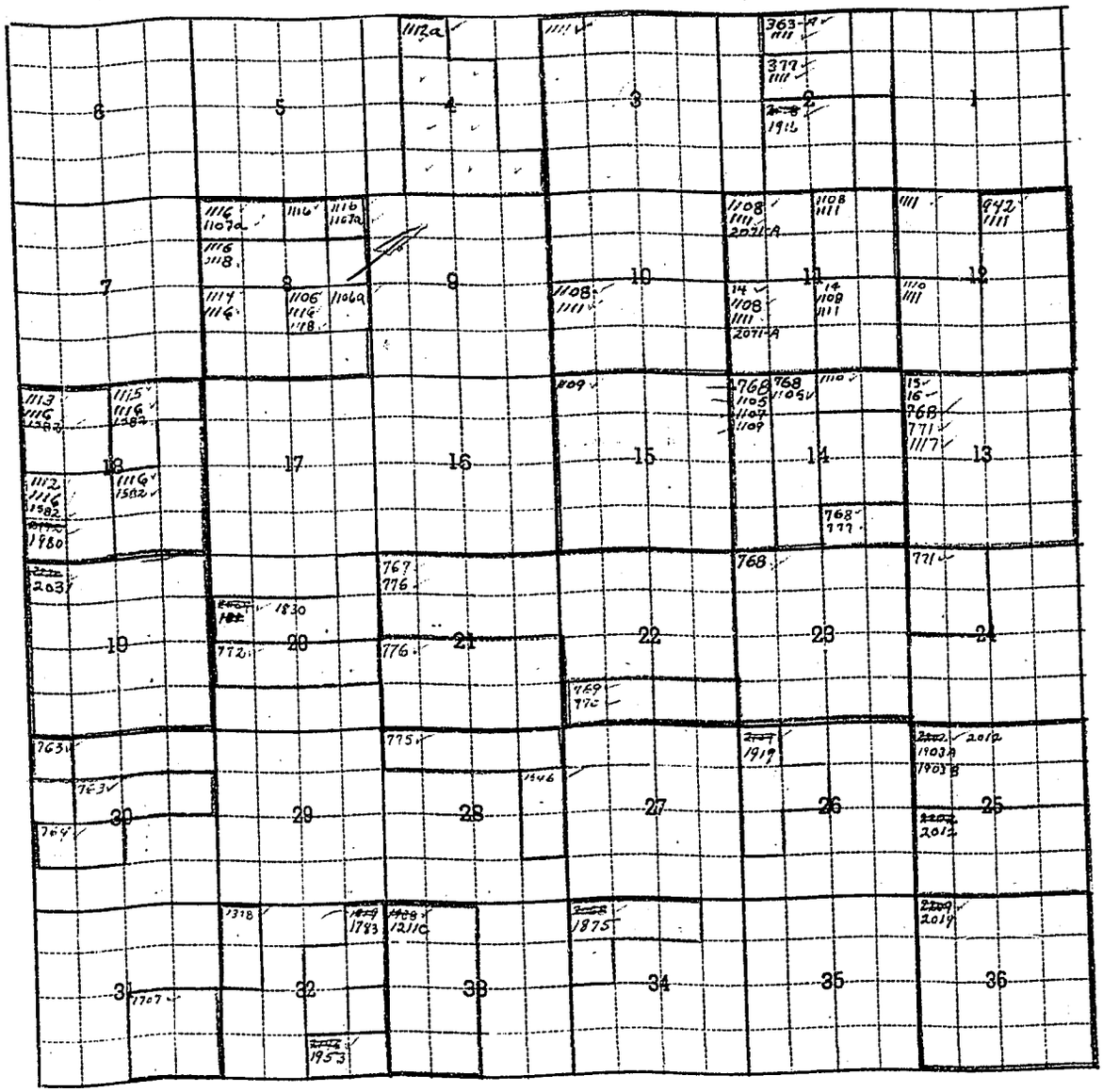

Township 3N Range 8E

Township_____ Range_____ County_____

Parcel Number	Name of Owner	Address Stream	App	Filed	M.I.
14	Kaiser, W. J.	Alkali Cr.	2-28-06	2-28-06	100
15	Smith, R. T.	" "	4-15-95	4-16-95	75
16	" "	" "	6-18-95	6-18-95	100
363-A.	Culbertson, Liza	Cottonwood Cr.	2-18-08	2-18-08	80
377	Hooper, Chas. T.	" "	3-29-06	4-2-06	160
763	Caldwell, J. W.	Flathead Cr.	6-10-85	6-10-85	156
764	Coulter, Wm	" "	8-2-10	8-2-10	80
767	Kaiser, Edw. & Wm et al ~~et ux~~	" "	5-31-88	5-31-88	1500
768	Kaiser, Edw & Wilson, Chas	" "	1-3-08	1-17-08	500
769	McCann, Oliver	" "	9-22-87	9-22-87	200
770	McCann, O. L. & J. W.	" "	7-23-89	7-23-89	160
771	McDonald, L. J. & Smith, R. T.	" "	7-19-92	7-13-91	600
772	Murtha, Patrick	" "	7-17-91	7-23-91	160
775	Toston, George	" "	6-9-99	6-9-99	160
776	Toston, Thomas Jr.	" "	4-2-88	4-2-88	640
777	Wilson, Charles A.	" "	2-10-08	2-10-08	50
942	Coleman, Herbert T.	Kavanaugh Cr	1-10-03	1-13-03	320
1105	Crawford, G. D. P. & Livengood, Wm	Muddy Cr	10-1-86	11-3-86	600
1106	Blair, Willis E.	Big Muddy Cr.	8-30-11	1-24-12	35
1106a	Blair, Willis. E.	" "	10-30-11	12-2-11	50
1107	Cole, Wm M.	" "	6-28-88	7-12-88	300
1107a	Dell, Charles	" "	10-29-11	11-3-11	120
1108	Kaiser, W. J. & Edna	" "	2-28-06	3-28-06	500
1109	Kaiser, W. J. & Kimpton, E. A.	" "	7-16-91	7-16-91	200
1110	Kerstetter, Arthur A.	" "	10-16-11	10-16-11	160
1111	Lyons, Justus & Jessie	" "	10-1-91	10-1-91	4700
1112	McCraig, Wm	" "	11-22-89	12-9-89	400
1112a	Miller, Edith & Ulysses G.	" "	6-14-12	6-19-12	320
1113	Poor, Francis M.	" "	6-26-09	6-13-09	160
1114	Roberts, Edith C.	" "	5-14-09	5-15-09	240
1115	Roberts, Wm H.	" "	5-8-09	5-8-09	120
1115a	Roberts, W. M.	" "	10-6-17	10-20-17	1500
1116	Roberts, Wm H. & Schroeder, Wm L.	" "	10-24-10	11-10-10	2000

Township_____ Range_____ County_____

Parcel Number	Name of Owner	Stream	Address	App	Filed	MI
1117 ✓	Smith, R.T.	Big Muddy Cr.		6-29-98	6-29-98	200
1118 ✓	Toston, Sallie F.	"	"	3-11-03	3-11-03	All
1378 ✓	Raines, James S.	Shafer Cr.		10-14-12	10-24-12	80
1546 ✓	Farmers State Bank	Spring	Cr.	5-24-20	6-9-20	160
1582 ✓	Mc Coig, Wm	"	"	11-22-89	12-9-89	All
1707 ✓	Ellenburg, Charles	Timber	Cr	4-5-21	4-13-21	50
1783	Betencourt, Joseph	Unnamed	Cr.	10-27-93	10-27-93	200
1211C	Allen, Fred W.	Piney	Springs	6-23-13	7-16-13	20
1403-A	Hoff, John W.	unnamed	Springs	5-4-42	5-10-46	5
1903-B 1830	Bennett, Frank J.	" Unnamed	Springs	10-17-11	10-18-11	120
1875	Daugherty, Wm P.	"	"	7-13-07	7-13-07	All
1914	Hooper, Charles T.	"	"	11-17-05	4-2-06	100
1917	Hooper, David F	"	"	2-10-06	3-10-06	80
1953	Liquin, Walter	"	"	7-9-14	7-9-14	80
1980	Parr, Francis M.	"	"	6-26-09	7-13-09	80
2012	Sheeks, J. E.	"	"	5-15-17	5-18-17	200
2019	Stanback, Henry J.	"	"	5-5-03	5-5-03	100
2031	Todd, W. M.	"	"	12-27-06	12-28-06	150
1071 A	Swandal, Chris	Waste	Water	8-9-48	8-9-48	200
1093 B	Hoff, John W	Unnamed	Spring	5-4-42	5-4-42	5

FORM F-1 - GAZETTE 1665-2M-1-47

Farm Checked

By Joe & Bill

Area Flathead Cr.

Date 7/10/87

STATE OF MONTANA

STATE ENGINEER'S OFFICE

WATER RESOURCES SURVEY

Code No. 21A

County Park

T. 3N R. 8E Sec. 21A

Photo No. Ma 39-100

Legal Land Owner Alan H. Atkins Address

Operator " " Address

Water is delivered by:

Federal Project (90) Pres. Pot.

Ditch Company Myersburg Canal 100 inches Pres. Pot.

Irrigation District Pres. Pot.

Private System Pres. Pot.

Totals

Flood Pump Reservoir Gravity ✓

Size and Capacity, Pump, etc.

Original Appropriator, Company App. No.

Original Appropriator, Private App. No.

Is the system an extension of another system? Yes No ✓

Is all land irrigated from one system? Yes ✓ No

(If No, show break down on map)

Source of Water Flat Head Creek.

Acres Irrigated 1951

Potential Acres Seeped

Explain

Condition of System Good

Adequate Supply — Yes ✓ No

Explain

Topography Slope

Information From G. H. Donnell

Remarks — over —

See Attached Map

	Name	Date of Priority	Date of Decree	M.I.
D-279	Frank J. Bennett - Flathead Creek	5-11-?	3-3-11	175
Also see 2N-8E	" " " "	2-15-86	"	50
"	" " " "	5-15-88	"	125
"	" " " "	5-1-94	"	200
"	" " Big Muddy Creek	6-15-04	"	150
D-314	Thomas Toston Flathead Creek	5-11-88		100 ✓
"	" " " "	5-15-88		60
"	" " " "	5-1-94		50
"	" " " "	4-1-87		80
"	" " " "	1-1-10		200

Flathead Creek:
Myersburg Canal:
Heads in SW, SE¼, sec. 19 - T3N-R.8E
Has concrete dam - extends approx -
4 miles in a northeasterly direction
Irrigates in E½ Sec. 21 -
The up keep on Canal is paid for
according to number of M.I. each user
in canal has.
Ditch was cleaned this spring.

FORM D-1—REPORTER PRTG.—IM 7-50—22122 STATE OF MONTANA

STATE ENGINEER'S OFFICE

WATER RESOURCES SURVEY

Township 3N Range 8E County Park

6	5	4	3	2	1
7	8	9	10	11	12
18	17	16	15	14	13
19	20	21 279 A 314 314 314	22	23	24
30	29	28	27	26	25
31	32	33	34	35	36

Alan H. Atkins owner

Township 3N Range 9E

9

STATE OF MONTANA

STATE ENGINEER

FRED E. BUCK, STATE ENGINEER
XXXXXXXXXXXX ASSISTANT
Hans L. Bille

BILLINGS, MONTANA
December 14, 1951

Mr. Alan H. Atkins
Wilsall, Montana

Dear Mr. Atkins:

On November 5, 1951 we wrote to you asking for a listing of all the water rights you own, and we have your answer to this letter in our files. On this letter you stated you had 100 miner's inches of the Bennett right dated 1889. Our records do not show a water right in the year 1889, and therefore we are writing you again and would appreciate it if you would list the month, day and year of your right, name of person to whom decreed, name of stream and the number of miner's inches you have.

Thanking you for any information you might be able to give us, I am

Very truly yours,

Hans L. Bille

Hans L. Bille
Assistant State Engineer

HLB/ab

Name of Person to Whom Decreed	Name of Stream	Date of Priority Mo. Day Year	Miner's Inches
1. Thomas Toston	Flathead Creek	May 11th, 1888	100
2. I made a mistake look this up			
3. the court house is this is correct			

(9)

STATE OF MONTANA

STATE ENGINEER

FRED E. BUCK, STATE ENGINEER
~~XXXXXXXXXXXX~~ ASSISTANT
Hans L. Bille

BILLINGS, MONTANA
November 16, 1951

Mr. Alan H. Atkins
Wilsall, Montana

Dear Mr. Atkins:

The 1939 Session of the Montana Legislature enacted a law (Sec. 349.68 Montana Session Laws) requiring the State Engineer to investigate and prepare a complete record of all water rights in the State. In compliance with this law all water users are being requested to supply information regarding their decreed water rights. Will you please list below all of your decreed water rights or a part of any right that you might have.

We would greatly appreciate your cooperation in this matter, and in order that we might complete our water right records we would like to have you return this information to us by November 30th.

Very truly yours,

Hans L. Bille

Hans L. Bille
Assistant State Engineer

HLB/ab

To Whom Decreed	Name of Stream	Date of Priority	Miner's Inches
1. Bennett	Flathead	1889	100
2.			
3.			
4.			
5.			

Form WR-B
Reporter 20168 2M 12-49

Twp. 3 N Rge. 8 E
Twp. Rge.
Twp. Rge.

STATE OF MONTANA

State Engineer's Office

WATER RESOURCES SURVEY

FARM MAP

County PARK
Code No.

Name of Land Owner ..... Address .....
Name of Operator ..... Address .....
Legal Description .....

☐ Irrigated Land ☐ Non-Irrigated Land ☐ Potential Land Under Existing Facilities

North

Code No. 21A System MYERSBURG CANAL Source of Water FLATHEAD CREEK
Basin SHIELDS RIVER Present 145.0 Potential 0 Maximum 145.0 R ✓ F P G ✓ S
Code No. System Source of Water
Basin Present Potential Maximum R F P G S
Code No. System Source of Water
Basin Present Potential Maximum R F P G S
Code No. System Source of Water
Basin Present Potential Maximum R F P G S

If under Ditch Company, Irrigation District, or Government Project, state the number of shares or inches, acre feet, as the case may be in said system .....

NOTE: R—Denotes Regular Irrigation. F—Flood Irrigation. P—Water diverted by means of pumping. G—Water diverted by gravity. S—Stored Water.

Information from J. Pouliot Date 2/15/53

FORM F-1 - GAZETTE 1665-2M-1-47

Farm Checked

By Joe + Bill

Area Flathead Co.

Date 7/5/51

STATE OF MONTANA

STATE ENGINEER'S OFFICE

WATER RESOURCES SURVEY

Code No. 30B, 31A, 32B

County Park

T. 3N R. 8E Sec. 30, 31, 32

Photo No. Ma-39-100 - Sec. 30
Ma-39-101 Sec. 31, 32

Legal Land Owner G. A. Briebach Address

Operator " " Address

Water is delivered by:

Federal Project Pres. Pot.

Ditch Company Pres. Pot.

Irrigation District Pres. Pot.

Private System No Irrigation Pres. Pot.

Totals

Flood Pump Reservoir Gravity

Size and Capacity, Pump, etc.

Original Appropriator, Company App. No.

Original Appropriator, Private App. No.

Is the system an extension of another system? Yes No

Is all land irrigated from one system? Yes No

(If No, show break down on map)

Source of Water

Acres Irrigated 19

Potential Acres Seeped

Explain

Condition of System No ditches

Adequate Supply Yes No

Explain

Topography Ridge

Information From

Remarks Ray Isbel

See Attached Map

9

Decree No	Name	Stream	Date of Priority	Date of Decree	M.I
279	Frank J. Bennett	Flathead Cr.	5-11-?	3-3-11	175
(Also see 2N-8E)	"	" "	2-15-86	"	50
"	" "	" "	5-15-88	"	125
"	" "	" "	5-1-94	"	200
"	" "	Big Muddy Cr.	6-15-04	"	150
314	Thomas Teston	Flathead Cr.	5-11-88	3-3-11	100
"	" "	" "	5-15-88	"	60
"	" "	" "	5-1-94	"	50
"	" "	" "	4-1-87	"	80
"	" "	" "	1-1-10	"	200
648	J. S. Rains	Shafer Creek	3-3-1911	8-2-1915	60
			(Not in use)		

FORM D-1—REPORTER PRTG.—1M 7-50—22122 STATE OF MONTANA

STATE ENGINEER'S OFFICE

WATER RESOURCES SURVEY

Township 3N Range 8 E County Park

6	5	4	3	2	1
7	8	9	10	11	12
18	17	16	15	14	13
19	20	21	22	23	24
30 B	29	28	27	26	25
279 314 A	D 478				
31	32	33	34	35	36

G. A. Brisbach ow-op.

Township 3 N Range 8 E

(9)

47-44
49-498

FORM F-1 - GAZETTE 1665-2M-1-47

Farm Checked

By Joe & Bill

Area Flathead Cr.

Date 7/11/51

STATE OF MONTANA

STATE ENGINEER'S OFFICE

WATER RESOURCES SURVEY

Code No. 14D, 22A

County Park

T. 3N R. 8E Sec. 1 & 22

Photo No. Ma-38-175

Legal Land Owner Carl Broell Address

Operator " " Address

Water is delivered by:

Federal Project Pres. Pot.

Ditch Company Myersburg Canal 160 inches Pres. Pot.

Irrigation District Pres. Pot.

Private System Pres. Pot.

Totals

Flood Pump Reservoir Gravity ✓

Size and Capacity, Pump, etc.

Original Appropriator, Company App. No.

Original Appropriator, Private App. No.

Is the system an extension of another system? Yes No ✓

Is all land irrigated from one system? Yes ✓ No

(If No, show break down on map)

Source of Water Flat head Creek

Acres Irrigated 19

Potential Acres Seeped

Explain

Condition of System Good

Adequate Supply Yes ✓ No

Explain

Topography Bench land

Information From Carl Broell

Remarks

(9)

See Attached Map

(9)

	Name	Stream	Date of Priority	Date of Decree	M.I.
D-314	Thomas Toston	Flathead Creek	5-11-88	3-3-11	100 } OK
"	" "	" "	5-15-88	"	60 }
"	" "	" "	5-1-94	"	50
"	" ~~"~~	" "	~~4-1-87~~	~~"~~	~~80~~ [illegible]
"	" "	" "	1-1-10	"	200

Flathead Creek:
Myersburg Canal:
Heads in the SW, SE¼, Sec. 19 - T. 3N - R. 8E
Has concrete dam. Extends approx -
4 miles in a northeasterly direction
Irrigates in E½, E½, Sec. 22
The up keep of canal is paid by each
user according to number of M.I. each has.
Ditch was cleaned this spring.
His ditch from canal flumes Janke
ditch

FORM D-1—REPORTER PRTG.—1M 7-50—22122 STATE OF MONTANA

STATE ENGINEER'S OFFICE

WATER RESOURCES SURVEY

Township 3N Range 8 E. County Park

6	5	4	3	2	1
7	8	9	10	11	12
18	17	16	15	14	13
				D	
			A		
19	20	21	22 314	23	24
30	29	28	27	26	25
31	32	33	34	35	36

Carl Broell, sw-sp

Township 3 N Range 8 E

(9)

STATE OF MONTANA

STATE ENGINEER

FRED E. BUCK, STATE ENGINEER
~~XXXXXXXXXX~~ ASSISTANT
Hans L. Bille

BILLINGS, MONTANA
December 3, 1951

Mr. Carl Broell
Wilsall, Montana

Dear Mr. Broell:

On November 14, 1951 we wrote to you asking for a listing of all the water rights you own; however, to date we have not heard from you. It may be that you have been too busy to attend to this matter, but whatever the reason for this delay we must have this information. It is vital to the State of Montana to lay just claims and protect the water rights we now have.

Hoping you will give this matter your immediate attention, I am

Very truly yours,
Hans L. Bille
Hans L. Bille
Assistant State Engineer

HLB/ab

Dear Sir.—
I own 160 inc water 1888. in a Ditch with seven others. Have difficulty in getting strait facts on some other water that belongs to this place, so will write you later.

Truly Yours
Carl Broell

Form WR-B
Reporter 20168 2M 12-49

Twp. 3N Rge. 8E
Twp. ____ Rge. ____
Twp. ____ Rge. ____

STATE OF MONTANA

State Engineer's Office

WATER RESOURCES SURVEY

FARM MAP

County PARK
Code No. ____

Name of Land Owner ____ Address ____
Name of Operator ____ Address ____
Legal Description ____

☐ Irrigated Land ☐ Non-Irrigated Land ☐ Potential Land Under Existing Facilities

North

Code No. 22 H — System MYRESBURG CANAL Source of Water FLATHEAD CREEK
Basin SHIELDS RIVER Present 131.0 Potential 0 Maximum 131.0 R — F ____ P ____ G — S ____

Code No. ____ System ____ Source of Water ____
Basin ____ Present ____ Potential ____ Maximum ____ R ____ F ____ P ____ G ____ S ____

Code No. ____ System ____ Source of Water ____
Basin ____ Present ____ Potential ____ Maximum ____ R ____ F ____ P ____ G ____ S ____

Code No. ____ System ____ Source of Water ____
Basin ____ Present ____ Potential ____ Maximum ____ R ____ F ____ P ____ G ____ S ____

If under Ditch Company, Irrigation District, or Government Project, state the number of shares or inches, acre feet, as the case may be in said system ____

NOTE: R—Denotes Regular Irrigation. F—Flood Irrigation. P—Water diverted by means of pumping. G—Water diverted by gravity. S—Stored Water.

Information from Joe Paulint Date 2/4/52

FORM F-1 - GAZETTE 1665-2M-1-47

Farm Checked

By Joe + Bill

Area Muddy Cr

Date 7/3/51

STATE OF MONTANA

STATE ENGINEER'S OFFICE

WATER RESOURCES SURVEY

Code No. 18B

County Park

T. 3N R. 8E Sec. 18

Photo No. Ma-39-100

Legal Land Owner Lloyd Christie Address

Operator " " Address

Water is delivered by:

Federal Project Pres. Pot.

Ditch Company Pres. Pot.

Irrigation District Pres. Pot.

Private System No irrigation Pres. Pot.

Totals

Flood Pump Reservoir Gravity

Size and Capacity, Pump, etc.

Original Appropriator, Company App. No.

Original Appropriator, Private App. No.

Is the system an extension of another system? Yes No

Is all land irrigated from one system? Yes No

(If No, show break down on map)

Source of Water Big Muddy Creek

Acres Irrigated 19

Potential Acres Seeped

Explain

Condition of System

Adequate Supply Yes No

Explain

Topography Bench land

Information From H. B. Landers + Field Survey

Remarks over

See Attached Map

(See Plat for Appropriations) No Decree

~~Δ-490 Morris H. Stanford Big Muddy Cr. 5-28-10 9-12-12 160~~
~~Description Lots 1+2 SE¼NW¼ Sec 8 T3N-R8E~~
(Not in use) Here

No ditches on this land.

A-1980 Poor, Francis M. — Unnamed Springs - 6-26-09 7-13-09 - 80 M.I. Stock

FORM D-1—REPORTER PRTG.—1M 7-50—22122 STATE OF MONTANA

STATE ENGINEER'S OFFICE

WATER RESOURCES SURVEY

Township 3N Range 8 E County Park

6	5	4	3	2	1
7	8	9	10	11	12
18 B	17	16	15	14	13
19	20	21	22	23	24
30	29	28	27	26	25
31	32	33	34	35	36

Lloyd Christie owner

Township 3N Range 8 E

9

FORM F-1 - GAZETTE 1665-2M-1-47

Farm Checked

By Joe + Bill

Area Flathead Cr.

Date 7/5/51

STATE OF MONTANA

STATE ENGINEER'S OFFICE

WATER RESOURCES SURVEY

Code No. 30A

County Park

T. 3N R. 8E Sec. 30

Photo No. Ma-39-100
Ma-39-212

Legal Land Owner Addie Conrad Address

Operator c/o Ray Isbell Address

Water is delivered by:

Federal Project Pres. Pot.

Ditch Company Pres. Pot.

Irrigation District Pres. Pot.

Private System Private ditches Pres. Pot.

Totals

Flood Pump Reservoir Gravity ✓

Size and Capacity, Pump, etc.

Original Appropriator, Company App. No.

Original Appropriator, Private App. No.

Is the system an extension of another system? Yes No ✓

Is all land irrigated from one system? Yes No ✓

(If No, show break down on map)

Source of Water Flathead Creek

Acres Irrigated 1951

Potential Acres Seeped

Explain

Condition of System Good

Adequate Supply Yes ✓ No

Explain

Topography Slope to Creek

Information From Ray Isbell

Remarks

— over —

See Attached Map

(9)

Decree No.	Name	Stream	Date of Priority	Date of Decree	M.I.
* 286	D. M. Coulter	Flathead Cr.	6-1-86	3-3-11	200 OK

App. No.	Name	Stream	Date App.	Date Filed	
764	Wm. Coulter	Flathead Cr.	8-2-10	8-2-10	80

Flathead Creek:

Ditch point of diversion on south bank in the NE, SW ¼, Sec. 25 - T. 3N - 7E — (Gallatin County) extends easterly for land irrigated in Park Co. The N ½, Sec. 30 T. 3N - R. 8E.

Cowan ditch heading in about the NE, SW ¼ - Sec. 26 - T. 3N - R. 7E (Gallatin Co.) on south bank, extending in a easterly direction, spills into Isbell ditch in the NW, SW ¼, Sec. 30 - T. 3N - R. 8E uses a little water from this ditch Sec. 30 —

FORM D-1— WESTERN LITHO, BILLINGS

STATE OF MONTANA

STATE ENGINEER'S OFFICE

WATER RESOURCES SURVEY

Township 3 N. Range 8 E County Park

6	5	4	3	2	1
7	8	9	10	11	12
18	17	16	15	14	13
19	20	21	22	23	24
286 286 A 764 30	29	28	27	26	25
31	32	33	34	35	36

Addie Conrad - ow

Ray Asbell - op

(9)

Form WR-B
Reporter 30168 2M 12-49

Twp. 3N Rge. 8E
Twp. ____ Rge. ____
Twp. ____ Rge. ____

STATE OF MONTANA

State Engineer's Office

WATER RESOURCES SURVEY

FARM MAP

County PARK
Code No. ____

Name of Land Owner ____ Address ____
Name of Operator ____ Address ____
Legal Description ____

☐ Irrigated Land ☐ Non-Irrigated Land ☐ Potential Land Under Existing Facilities

North

Code No. 30 A — System W. COULTER DITCH (NOW PAY ISBELL) Source of Water FLATHEAD CREEK
Basin SHIELDS RIVER Present 174.0 Potential 0 Maximum 174.0 R — F ___ P ___ G ✓ S ___

Code No. 30 A — System COWAN DITCH (waste) Source of Water FLATHEAD CREEK
Basin SHIELDS RIVER Present 10.0 Potential 0 Maximum 10.0 R — P ___ G ✓ S ___

Code No. ___ System ___ Source of Water ___
Basin ___ Present ___ Potential ___ Maximum ___ R ___ F ___ P ___ G ___ S ___

Code No. ___ System ___ Source of Water ___
Basin ___ Present ___ Potential ___ Maximum ___ R ___ F ___ P ___ G ___ S ___

If under Ditch Company, Irrigation District, or Government Project, state the number of shares or inches, acre feet, as the case may be in said system ____

NOTE: R—Denotes Regular Irrigation. F—Flood Irrigation. P—Water diverted by means of pumping. G—Water diverted by gravity. S—Stored Water.

Information from Joe Paulsrud Date 2/4/52

50-207 - 209

myersburg

FORM 7-1 • GAZETTE 1665-2M-'47

Farm Checked

By Joe + Bill

Area Flathead Cr.

Date 7/11/51

STATE OF MONTANA

STATE ENGINEER'S OFFICE

WATER RESOURCES SURVEY

Code No. 20A, 21B, 28B, 33A

County Park

T. 3N R. 8E Sec. 20, 21, 28, 33

Photo No. Ma-39-100 Sec 20, 21, 28
Ma-39-101 Sec. 33

Legal Land Owner Wesley D'Ewart Address

Operator " " Address

Water is delivered by:

Federal Project Pres. Pot.

Ditch Company Myersburg ditch 300 inches Pres. Pot.

Irrigation District Pres. Pot.

Private System D'Ewart - O. Swandal ditch Pres. Pot.

D'Ewart ditch Totals

Flood Pump Reservoir Gravity ✓

Size and Capacity, Pump, etc.

Original Appropriator, Company App. No.

Original Appropriator, Private App. No.

Is the system an extension of another system? Yes No ✓

Is all land irrigated from one system? Yes No ✓

(If No, show break down on map)

Source of Water Flat head Cr.

Acres Irrigated 19

Potential Acres Seeped

Explain

Condition of System Good

Adequate Supply Yes ✓ No

Explain

Topography Slope + Creek bottom

Information From Bill D'Ewart

Remarks — Men —

See Attached Map

9

Also see 2N-8E	Name	Stream	Date of Priority	Date of Decree	M.I.
D-279	Frank J. Bennett	Flathead Creek	5-11-88	3-3-11	~~100~~ ~~175~~
"	" "	" "	2-15-86	"	50 ok
"	" "	" "	5-15-88	"	125 ok
"	" "	" "	5-1-94	"	200 ok
"	"	Big Muddy Cr.	6-15-04	"	150
D-314	Thomas Toston	Flathead Cr	5-11-88	3-3-11	100 (atkins)
"	" "	" "	5-15-88	"	60
"	" "	" "	5-1-94		50
"	" "	" "	4-1-87	"	50 (Sunday)
"	" "	" "	1-1-10	"	200
D299	Henry A. Kaiser	Flathead Cr.	2-15-86	"	100

Flathead Creek:

(1) Myersburg Canal:
Heads in SW¼SE¼ Sec 19 T3N-R8E. on north bank. Traverses in a northeasterly direction. Irrigates land in E² Sec 20; W² Sec 21 T3N-R8E.
Has concrete dam - extends approx. 4 miles.

(2) D'Ewart - O. Sunday
Heads in NE¼NW¼ Sec 29 T3N-R8E. on south bank.
Irrigates land in SE¼ Sec 20; SW¼ Sec 21; + N²N² Sec 28 T3N-R8E.

(3) D'Ewart ditch:
Takes out of Myersburg Canal in SW¼SW¼ Sec 20.
Irrigates land in Creek bottom of Sec 20 T3N-R8E.

Note:
By court order D'Ewart says he can use water from ditches on either side of Creek.
Does not know if he has any Toston right or not, but said he had 175 M.I. Bennett's Right.

FORM D-1—REPORTER PRTG.—IN 7-50—22122 STATE OF MONTANA

STATE ENGINEER'S OFFICE

WATER RESOURCES SURVEY

Township 3 N Range 8 E County Park

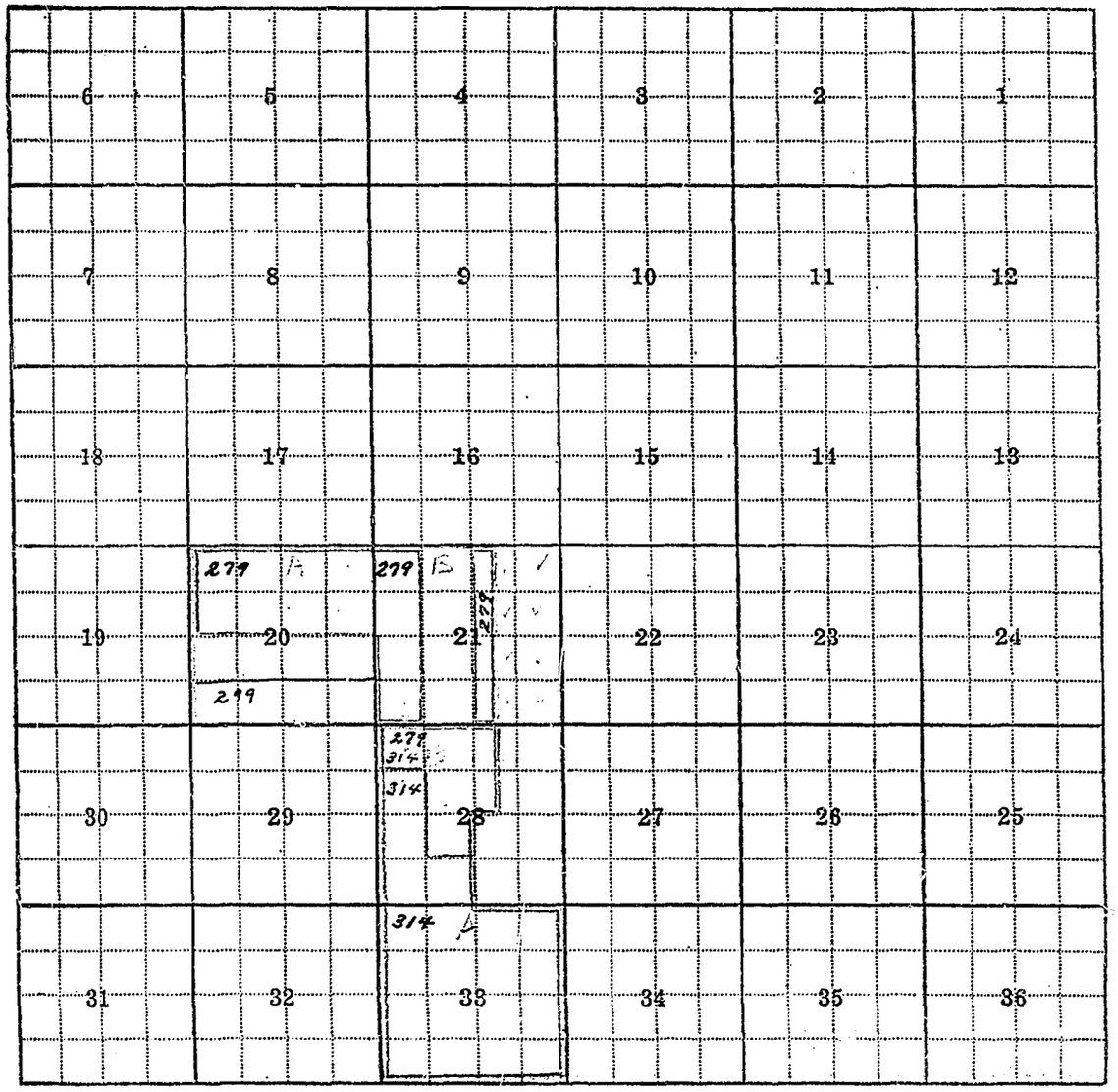

6	5	4	3	2	1
7	8	9	10	11	12
18	17	16	15	14	13
19	20 (279 A, 279)	21 (279 B, 279)	22	23	24
30	29	28 (279, 314, 314)	27	26	25
31	32	33 (314 A)	34	35	36

Wesley D'Ewart, owner

Township 3 N Range 8 E

9

Township_____ Range_____ County_____

Parcel Number	Name of Owner	Address
	D'Ewart is building in a dam in NW4 Sec 28 T3N-R8E on a tributary of Flat head Co. He plans to run a ditch from Shaffer Creek in SW4SW4 Sec 28 Water from Shaffer going through this ditch will spill into a dam and be stored in a reservoir. Water from this reservoir will be used to irrigate land in NW4 Sec. 28 R-3N-T8E	

FORM F-1 - GAZETTE 1665-2M-1-47

Farm Checked

By Joel Gill

Area Flathead Cr.

Date 7/10/51

STATE OF MONTANA

STATE ENGINEER'S OFFICE

WATER RESOURCES SURVEY

Code No. 29 A

County Park

T. 3N R. 8E Sec. 29

Photo No. Ma-39-100

Legal Land Owner Continental Land Co Address

Operator Wesley D'Ewart Address

Water is delivered by:

Federal Project Pres. Pot.

Ditch Company Pres. Pot.

Irrigation District Pres. Pot.

Private System D'Ewart - Ole Swandal ditch Pres. Pot.

Totals

Flood Pump Reservoir Gravity ✓

Size and Capacity, Pump, etc.

Original Appropriator, Company App. No.

Original Appropriator, Private App. No.

Is the system an extension of another system? Yes No ✓

Is all land irrigated from one system? Yes ✓ No

(If No, show break down on map)

Source of Water Flat head Cr

Acres Irrigated 19

Potential Acres Seeped

Explain

Condition of System Good

Adequate Supply Yes ✓ No

Explain

Topography Creek bottom

Information From Bill D'Ewart

Remarks

See Attached Map

Decree No (Also see 2N-8E)	Name	Stream	Date of Priority	Date of Decree	M.I.
279	Frank J. Bennett	Flathead Cr.	5-11-?	3-3-11	175
"	" "	" "	2-15-86	"	50
"	" "	" "	5-15-88	"	125
"	" "	" "	5-1-94	"	200
"	" "	Big Muddy Cr.	6-15-04	"	150
314	Thomas Toston	Flathead Cr.	5-11-88	3-3-11	100
"	" "	" "	5-15-88	"	60
"	" "	" "	5-1-94	"	50
"	" "	" "	4-1-87	"	80
"	"	" "	1-1-10	"	200

Flat Head Creek:

D'Ewart - Ole Swandal Ditch:

Head's in NE¼NW¼ Sec 29 T3N-R8E on South bank. Flows in an easterly direction. Irrigates land in NW¼NE¼ Sec 29 T3N-R8E.

By court order D'Ewart says he can use water in ditches on either side of Creek. Does not know if he has any of the Thomas Toston Right or not.

But had 175 M.I. of the F.J. Bennett Right.

FORM D-1—REPORTER PRTG.—1M 7-50—22122 STATE OF MONTANA

STATE ENGINEER'S OFFICE

WATER RESOURCES SURVEY

Township 3 N Range 8 E County Park

6	5	4	3	2	1
7	8	9	10	11	12
18	17	16	15	14	13
19	20	21	22	23	24
30	29 (279 A 3/4)	28	27	26	25
31	32	33	34	35	36

Continental Land Co. on Wesley D'Ewart op

Township 3 N Range 8 E

(9)

WESLEY A. D'EWART
SECOND DISTRICT MONTANA

GILBERT LEKANDER
SECRETARY

IRIS SAMS
BETTY NADLER
ASSISTANT SECRETARIES

Congress of the United States
House of Representatives
Washington, D. C.

COMMITTEES:
IRRIGATION AND RECLAMATION
PUBLIC LANDS
INDIAN AFFAIRS
MINES AND MINING

Wilsall, Montana
September 7, 1951

Mr. Fred Buck, State Engineer,
State Water Conservation Board,
Helena, Montana

Dear Fred:

I understand that the State Engineer's office is making a study of the Water Resources of Park County and that your agents called on my son for information regarding the water rights I own that are appertainent to the land I own on Flathead Creek, west of Wilsall in the north end of Park County. My son did not give your agents a complete list of the water rights out of Flathead Creek to which I hold a deed.

You will find attached a list of the water rights I own out of Flathead Creek, together with the name of the person to whom the water right was decreed and a description of the ditch from which the water is used.

I would appreciate it if you would forward this infromation to those charged with making the Water Resource Survey of Park County so that their records may be acurate and complete as far as my holdings are concerned.

Very truly yours

Wesley A. D'Ewart

Wesley A. D'Ewart

(9)

D'EWART RANCH WATER RIGHTS OUT OF FLATHEAD CREEK

PARK COUNTY * SEPTEMBER 1, 1951

Bennett place - all in ditch North side of Flathead Creek.

50 inches of 100 decreed to Henry A. Kaiser May 15, 1886

100 inches decreed to Edward Kaiser May 11, 1888

175 inches decreed to Frank J. Bennett May 11, 1888

125 inches decreed to Frank J. Bennett, May 15, 1888

Wellman place - ditch south side of Flathead Creek

50 inches of 100 decreed to Henry A. Kaiser Feb. 15,1886

Phanoah place - ditch south side of Flathead Creek.

200 inches decreed to Frank J. Bennett May 1, 1894

25 inches decreed to Frank J. Bennett May 11, 1888

This right is a part of and is Included in 175" water right above.