FORM D-1— WESTERN LITHO, BILLINGS

STATE OF MONTANA

STATE ENGINEER'S OFFICE

WATER RESOURCES SURVEY

Township 5 S. Range 9 E County Park

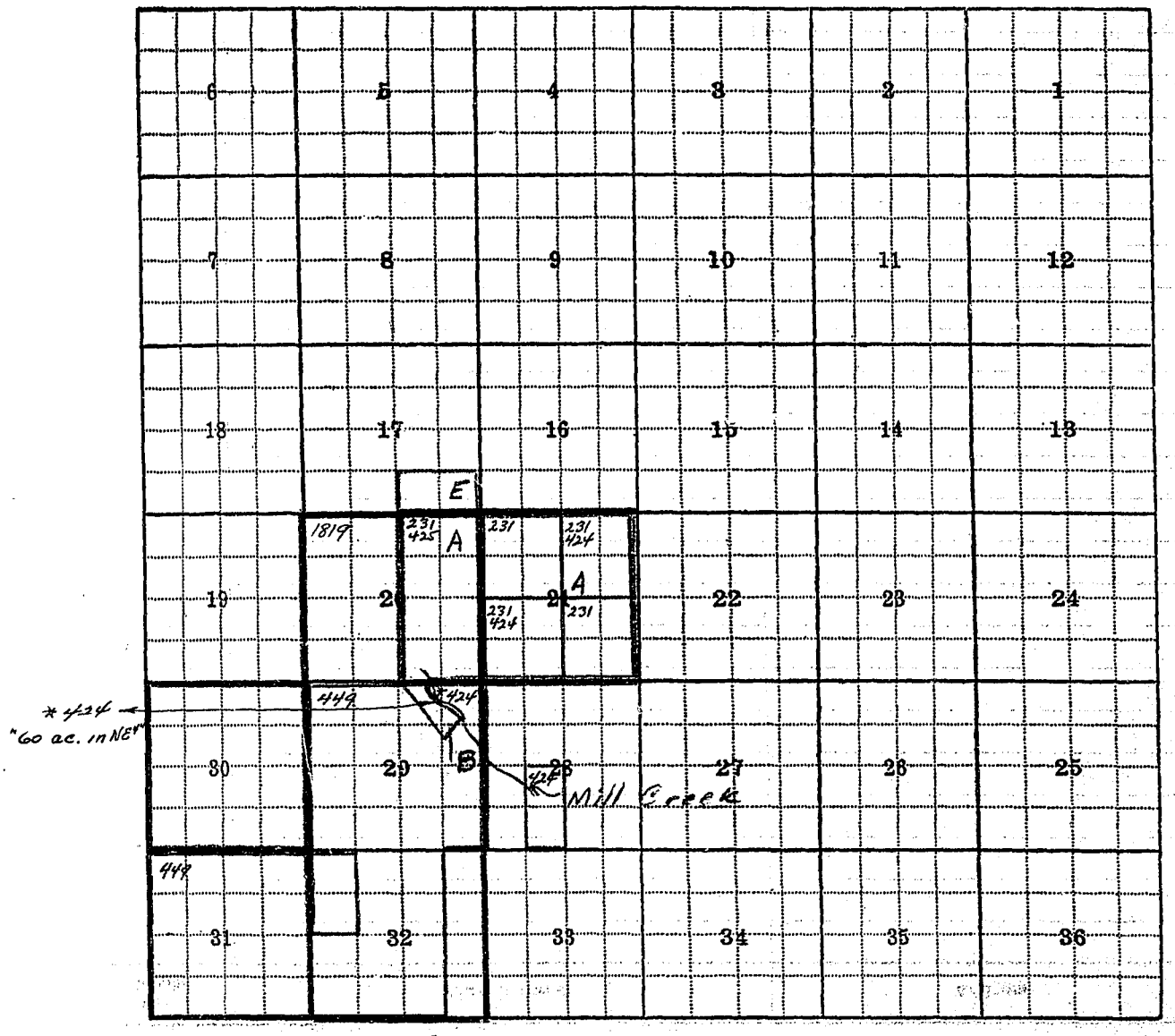

Robert Melin - ow

43

Form WR-B
Reporter 20168 2M 12-49

Twp._____ Rge._____
Twp._____ Rge._____
Twp._____ Rge._____

STATE OF MONTANA

State Engineer's Office

WATER RESOURCES SURVEY

FARM MAP

County_____
Code No._____

Name of Land Owner_____ Address_____
Name of Operator_____ Address_____
Legal Description_____

☐ Irrigated Land ☐ Non-Irrigated Land ☐ Potential Land Under Existing Facilities

North

Code No. 20A System Melin Ditch Source of Water Mill Creek
Basin Y.R. Present 35 Potential 0 Maximum 35 R ✓ F__ P__ G ✓ S__

Code No. 20A - 21A System Melin Ditches Source of Water Elbow Creek
Basin Y.R. Present 135 Potential 0 Maximum 135 R ✓ F__ P__ G ✓ S__

Code No.____ System____ Source of Water____
Basin____ Present____ Potential____ Maximum____ R__ F__ P__ G__ S__

Code No.____ System____ Source of Water____
Basin____ Present____ Potential____ Maximum____ R__ F__ P__ G__ S__

If under Ditch Company, Irrigation District, or Government Project, state the number of shares or inches, acre feet, as the case may be in said system_____

NOTE: R—Denotes Regular Irrigation. F—Flood Irrigation. P—Water diverted by means of pumping. G—Water diverted by gravity. S—Stored Water.

Information from Owner Date 1/29/52

FORM F-1 WESTERN LITHO, BILLINGS

Farm Checked

By D + S

Area Pray

Date 7-6-57

STATE OF MONTANA

STATE ENGINEER'S OFFICE

WATER RESOURCES SURVEY

Code No. 17B&C, 19A

County Park

T. 5S R. 9E Sec. 17, 19

Photo No. MA-17A-185

Legal Land Owner John Nichols Address Pray

Operator H. F. Peltz Address "

Water is delivered by:

Federal Project _____ Pres. _____ Pot. _____

Ditch Company _____ Pres. _____ Pot. _____

Irrigation District _____ Pres. _____ Pot. _____

Private System Upland Ditch Pres. 155 Pot. 0

Totals _____

Flood _____ Pump _____ Reservoir _____ Gravity ✓

Size and Capacity, Pump, etc. _____

Original Appropriator, Company _____ App. No. _____

Original ~~Appropriator~~ Decree, Private See over App. No. D 459

Is the system an extension of another system? Yes _____ No ✓

Is all land irrigated from one system? Yes ✓ No _____

(If No, show break down on map)

Source of Water Mill Cr.

Acres Irrigated 1957 155

Potential Acres 0 Seeped _____

Explain _____

Condition of System Need New System

Adequate Supply Yes _____ No ✓

Explain Ditch should be enlarged and Combined to carry Enough.

Topography Bench

Information From H. F. Peltz

Remarks _____

437	~~C.E. Lyons~~	~~Mill Cr. (Mill-Pare D.)~~	~~6-30-90~~	~~4-7-38~~	20
459	O.T. Wiggins	Mill Cr. (Upland D.)	6-1-03	4-7-38	~~272~~ 105

FORM D-1— WESTERN LITHO, BILLINGS

STATE OF MONTANA

STATE ENGINEER'S OFFICE

WATER RESOURCES SURVEY

Township 5 S. Range 9 E County Park

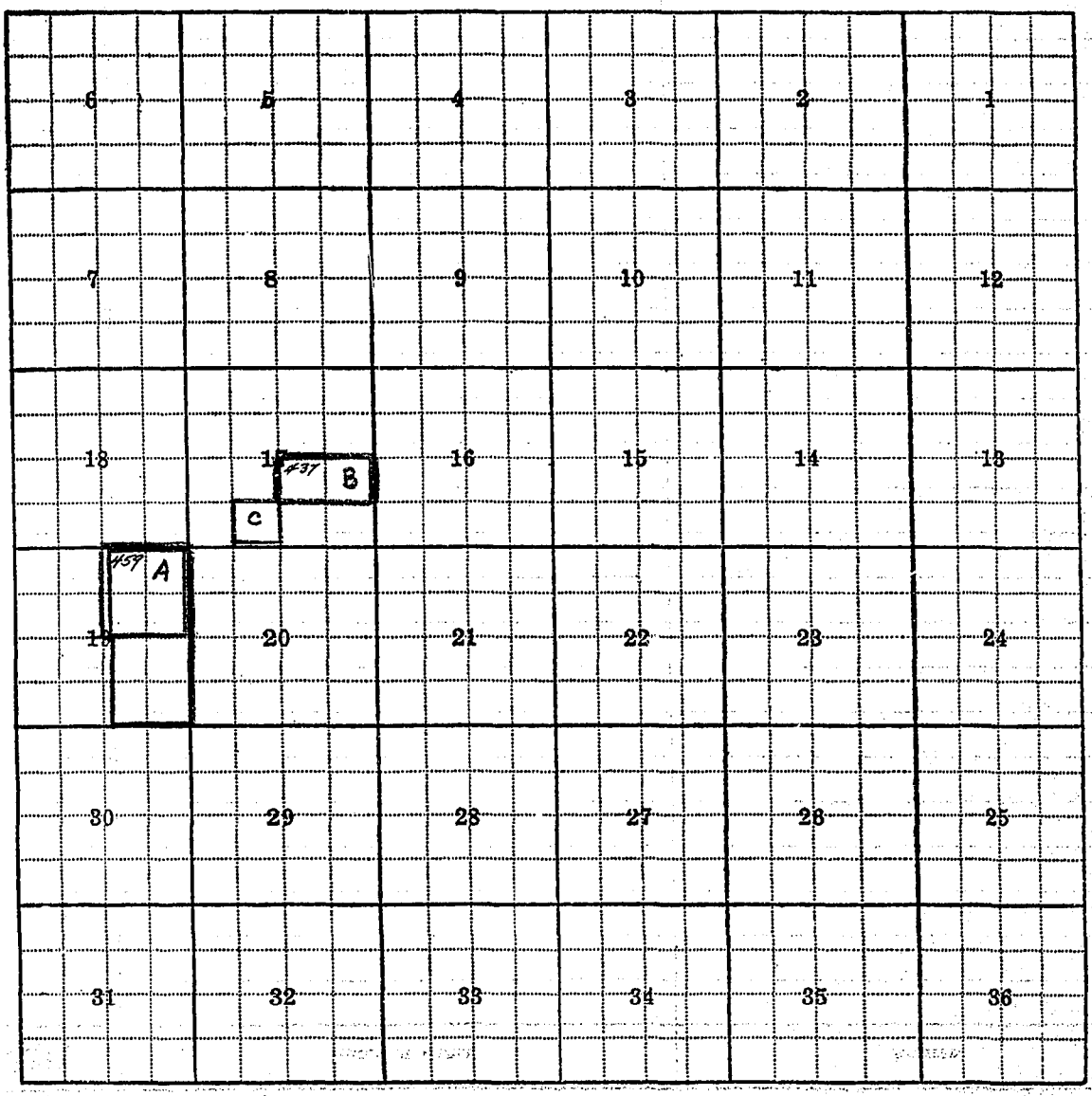

John Nichols - ow

(42)

Form WR-B
Reporter 20168 2M 12-49

Twp._____ Rge._____
Twp._____ Rge._____
Twp._____ Rge._____

STATE OF MONTANA

State Engineer's Office

WATER RESOURCES SURVEY

FARM MAP

County_____
Code No._____

Name of Land Owner_____ Address_____
Name of Operator_____ Address_____
Legal Description_____

☐ Irrigated Land ☐ Non-Irrigated Land ☐ Potential Land Under Existing Facilities

North

Code No. 19A System upland Ditch Source of Water Mill Creek
Basin Y. R. Present 155 Potential 0 Maximum 155 R ✓ F__ P__ G ✓ S__

Code No.____ System____ Source of Water____
Basin____ Present____ Potential____ Maximum____ R__ F__ P__ G__ S__

Code No.____ System____ Source of Water____
Basin____ Present____ Potential____ Maximum____ R__ F__ P__ G__ S__

Code No.____ System____ Source of Water____
Basin____ Present____ Potential____ Maximum____ R__ F__ P__ G__ S__

If under Ditch Company, Irrigation District, or Government Project, state the number of shares or inches, acre feet, as the case may be in said system____

NOTE: R—Denotes Regular Irrigation. F—Flood Irrigation. P—Water diverted by means of pumping. G—Water diverted by gravity. S—Stored Water.

Information from Dame Date 1/29/52

FORM F-1 WESTERN LITHO, BILLINGS

Farm Checked

By D. & S.

Area Pray

Date 7-5-51

STATE OF MONTANA

STATE ENGINEER'S OFFICE

WATER RESOURCES SURVEY

Code No. 33C-32B

County Park

T. 5S R. 9E Sec. 33

Photo No. MA-17A-186

Legal Land Owner Albert Nickelson Address Pray

Operator " " Address

Water is delivered by:

Federal Project Pres. Pot.

Ditch Company Pres. Pot.

Irrigation District Mill cr. upland Ditch Pres. 32 Pot.

Private System Davis cr. 100" 2nd right + spring 1/3 Pres. 175 Pot.

Totals 207

Flood Pump Reservoir Gravity ✓

Size and Capacity, Pump, etc.

Original Appropriator, Company App. No.

Original ~~Appropriator~~ Decree, Private See over App. No. D 187 D 443

Is the system an extension of another system? Yes No

Is all land irrigated from one system? Yes No

(If No, show break down on map)

Source of Water Mill Cr, Davis Cr + Spring

Acres Irrigated 1951 207

Potential Acres Seeped

Explain

Condition of System Good

Adequate Supply Yes Fair No

Explain 2nd Right Davis cr. Need stored water

Topography Davis Creek Valley

Information From Mrs. A. Nickelson

Remarks

35
65
35
30
32
65
25
30
175

Decrees

187	Lewis R. Siddler	Davis Cr.	4-12-82	4-24-91	100
~~432~~	~~T.P. Johnson~~ Dugco	~~Mill Cr. (Motin & Allen D.)~~	~~6-1-88~~	~~4-7-38~~	~~105~~
433	T.P. Johnson	Mill Cr. (Upland D.)	5-1-04	4-7-38	50
~~434~~	~~Alexander Malcolm~~	~~Mill Cr.~~	~~6-1-93~~	~~4-7-38~~	~~20~~

Appropriation

2056	Winslow, Geo. A.	Unnamed Spg.	7-8-03	7-8-03	25

FORM D-1— WESTERN LITHO, BILLINGS

STATE OF MONTANA

STATE ENGINEER'S OFFICE

WATER RESOURCES SURVEY

Township 5 S. Range 9 E County Park

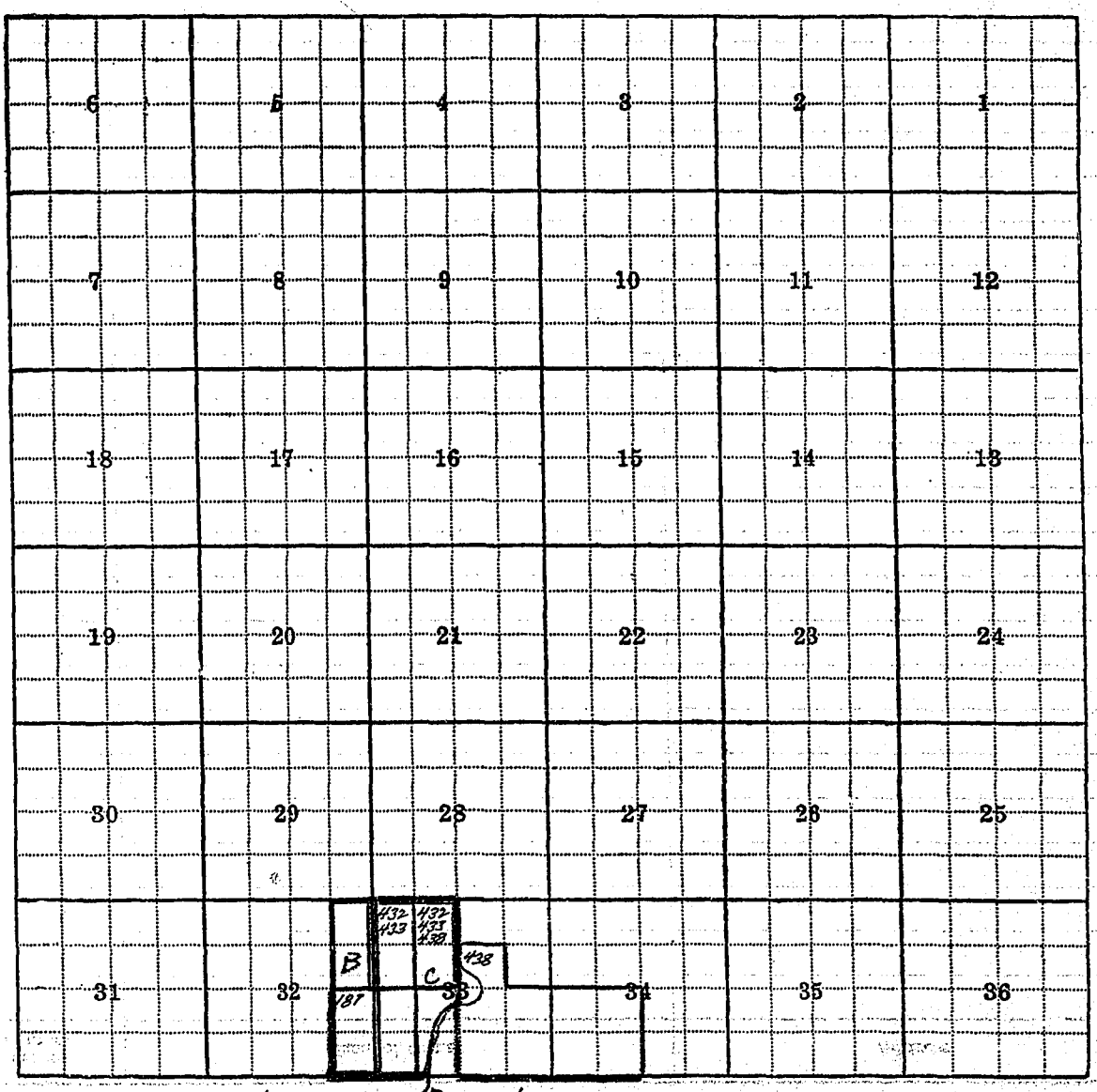

Albert Nickelson owner-op

(43)

Form WR-B
Reporter 20168 2M 12-49

STATE OF MONTANA

State Engineer's Office

WATER RESOURCES SURVEY

FARM MAP

Twp._____ Rge._____
Twp._____ Rge._____
Twp._____ Rge._____

County_____
Code No._____

Name of Land Owner_____ Address_____
Name of Operator_____ Address_____
Legal Description_____

☐ Irrigated Land ☐ Non-Irrigated Land ☐ Potential Land Under Existing Facilities

North

Code No. 32B-33C System Warfield-Nickelson-Rigler D. Source of Water Davis Creek + Springs
Basin Y.R. Present 175 Potential 0 Maximum 175 R ✓ F__ P__ G ✓ S__

Code No. 32B System Upland Ditch Source of Water Mill Creek
Basin Y.R. Present 32 Potential 0 Maximum 32 R ✓ F__ P__ G ✓ S__

Code No.____ System____ Source of Water____
Basin____ Present____ Potential____ Maximum____ R__ F__ P__ G__ S__

Code No.____ System____ Source of Water____
Basin____ Present____ Potential____ Maximum____ R__ F__ P__ G__ S__

If under Ditch Company, Irrigation District, or Government Project, state the number of shares or inches, acre feet, as the case may be in said system____

NOTE: R—Denotes Regular Irrigation. F—Flood Irrigation. P—Water diverted by means of pumping. G—Water diverted by gravity. S—Stored Water.

Information from None Date 1/30/52

FORM F-1 WESTERN LITHO, BILLINGS

Farm Checked

By A. + G.

Area Pray

Date 7-7-51

STATE OF MONTANA

STATE ENGINEER'S OFFICE

WATER RESOURCES SURVEY

Code No. 18B

County Park

T. 5S R. 9E Sec. 18

Photo No. MA-17A-185

Legal Land Owner Fred T. Peake Address Hoffman route

Operator " " Address "

Water is delivered by:

Federal Project Pres. Pot.

Ditch Company Pres. Pot.

Irrigation District Pres. Pot.

Private System Carters Ditch Pres. 102 Pot. 0

Totals

Flood Pump Reservoir Gravity ✓

Size and Capacity, Pump, etc.

Original Appropriator, Company App. No.

Original ~~Appropriator~~ Decree, Private See river App. No. D426

Is the system an extension of another system? Yes No ✓

Is all land irrigated from one system? Yes ✓ No

(If No, show break down on map)

Source of Water Mill Creek

Acres Irrigated 1951 102

Potential Acres 0 Seeped

Explain Not enough water

Condition of System Needs Rebuilding

Adequate Supply — Yes No ✓

Explain Ditches doesn't carry Enough.

Topography Bench + Bottom

Information From Fred Peake

Remarks

Transcr

421	Anna Darrock Mill Cr. (Mill-Race D.)	~~6-30-80~~	~~4-9-38~~	~~770~~
422	~~Anna Darrock & F.L.B. Mill Cr.~~	~~8-1-89~~	~~4-7-38~~	~~25~~
426	Florence E. Flick (Ed) Mill Cr. (Carter's D.)	6-1-94	4-7-38	85
		6-1-04	4-7-38	85
417	F. Blanchard " "	6-1-94		5
	" " " "	6-1-04		5
	Peak claims above F. Blanchard Rights			

FORM D-1— WESTERN LITHO, BILLINGS

STATE OF MONTANA

STATE ENGINEER'S OFFICE

WATER RESOURCES SURVEY

Township 5 S. Range 9 E County Park

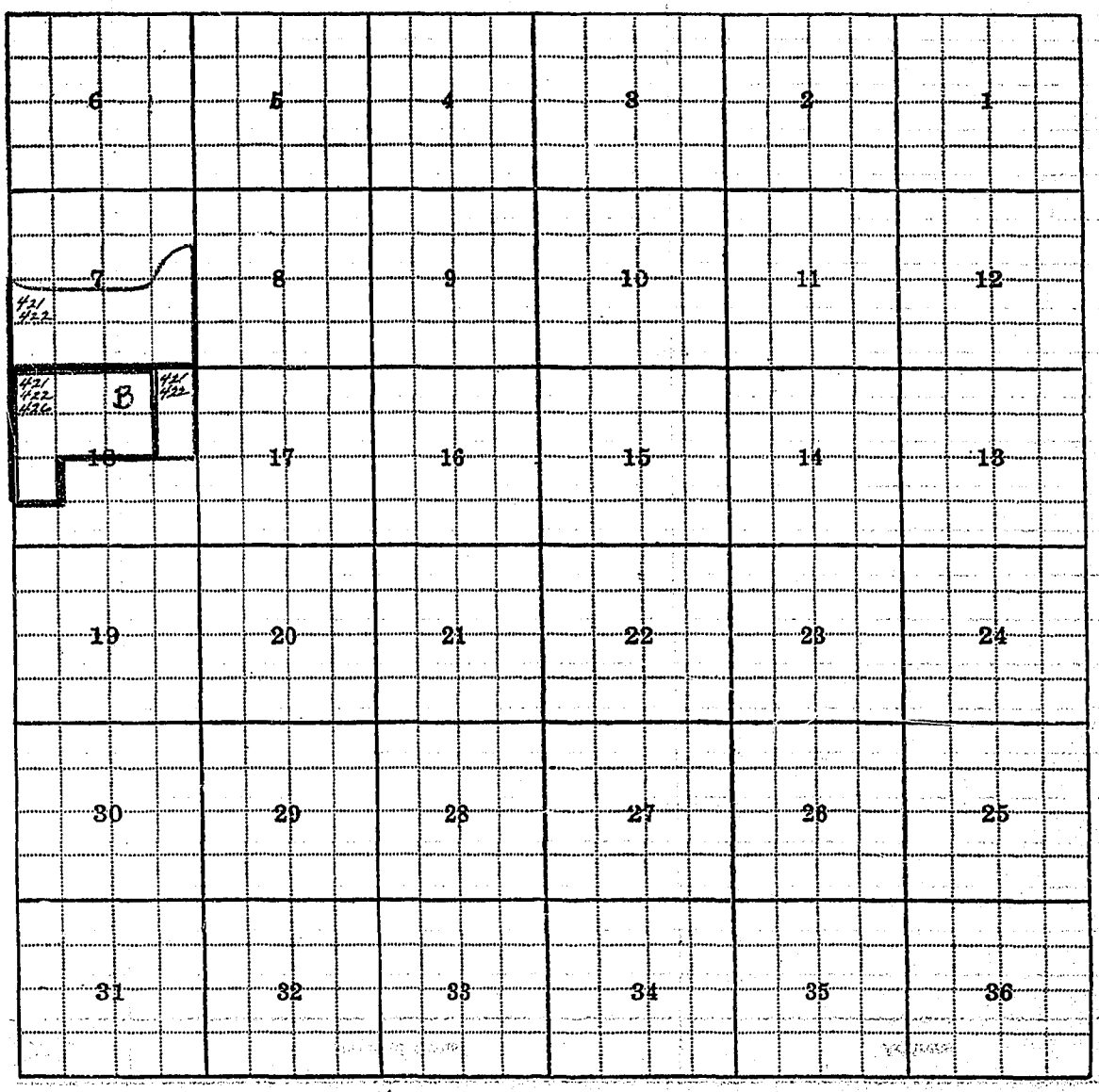

Fred J. Peake - owner

43

Form WR-B
Reporter 20168 2M 12-49

Twp._____ Rge._____
Twp._____ Rge._____
Twp._____ Rge._____

STATE OF MONTANA

State Engineer's Office

WATER RESOURCES SURVEY

FARM MAP

County_____
Code No._____

Name of Land Owner_____ Address_____
Name of Operator_____ Address_____
Legal Description_____

☐ Irrigated Land ☐ Non-Irrigated Land ☐ Potential Land Under Existing Facilities

North

Code No. 1813 System Carter Ditch Source of Water Mill Creek
Basin Y.R. Present 102 Potential 0 Maximum 102 R ✓ F__ P__ G ✓ S__

Code No.____ System____ Source of Water____
Basin____ Present____ Potential____ Maximum____ R__ F__ P__ G__ S__

Code No.____ System____ Source of Water____
Basin____ Present____ Potential____ Maximum____ R__ F__ P__ G__ S__

Code No.____ System____ Source of Water____
Basin____ Present____ Potential____ Maximum____ R__ F__ P__ G__ S__

If under Ditch Company, Irrigation District, or Government Project, state the number of shares or inches, acre feet, as the case may be in said system____

NOTE: R—Denotes Regular Irrigation. F—Flood Irrigation. P—Water diverted by means of pumping. G—Water diverted by gravity. S—Stored Water.

Information from Dave Date 1/29/52

FORM F-1 WESTERN LITHO, BILLINGS

Farm Checked

By Dames

Area Elbow Creek

Date 7-18-57

STATE OF MONTANA

STATE ENGINEER'S OFFICE

WATER RESOURCES SURVEY

Code No. 22B

County Park

T. 5S R. 9E Sec. 22

Photo No. MA-14A-85

Legal Land Owner Joe & Henry Petrick Address ~~Hoffman~~ Pb

Operator " " " Address

Water is delivered by:

Federal Project Pres. Pot.

Ditch Company Pres. Pot.

Irrigation District Pres. Pot.

Private System ✓ Flood Rangeland Pres. 114 Pot. 0

Totals

Flood ✓ Pump Reservoir Gravity ✓

Size and Capacity, Pump, etc.

Original Appropriator, Company App. No.

Original Appropriator, Private App. No. D 236 D 237

Is the system an extension of another system? Yes No ✓

Is all land irrigated from one system? Yes ✓ No

(If No, show break down on map)

Source of Water Elbow Creek

Acres Irrigated 1957 114 Grass

Potential Acres 0 Seeped

Explain

Condition of System

Adequate Supply Yes No ✓

Explain Flood right

Topography Slope

Information From Kaffman

Remarks

236	A.S. Wiggins	Elbow Cr.	6-15-09	3-6-12	200
237	Elizabeth Wiggins	Elbow Cr.	6-15-10	3-6-12	150

FORM D-1— WESTERN LITHO, BILLINGS

STATE OF MONTANA

STATE ENGINEER'S OFFICE

WATER RESOURCES SURVEY

Township 5S Range 9E County Park

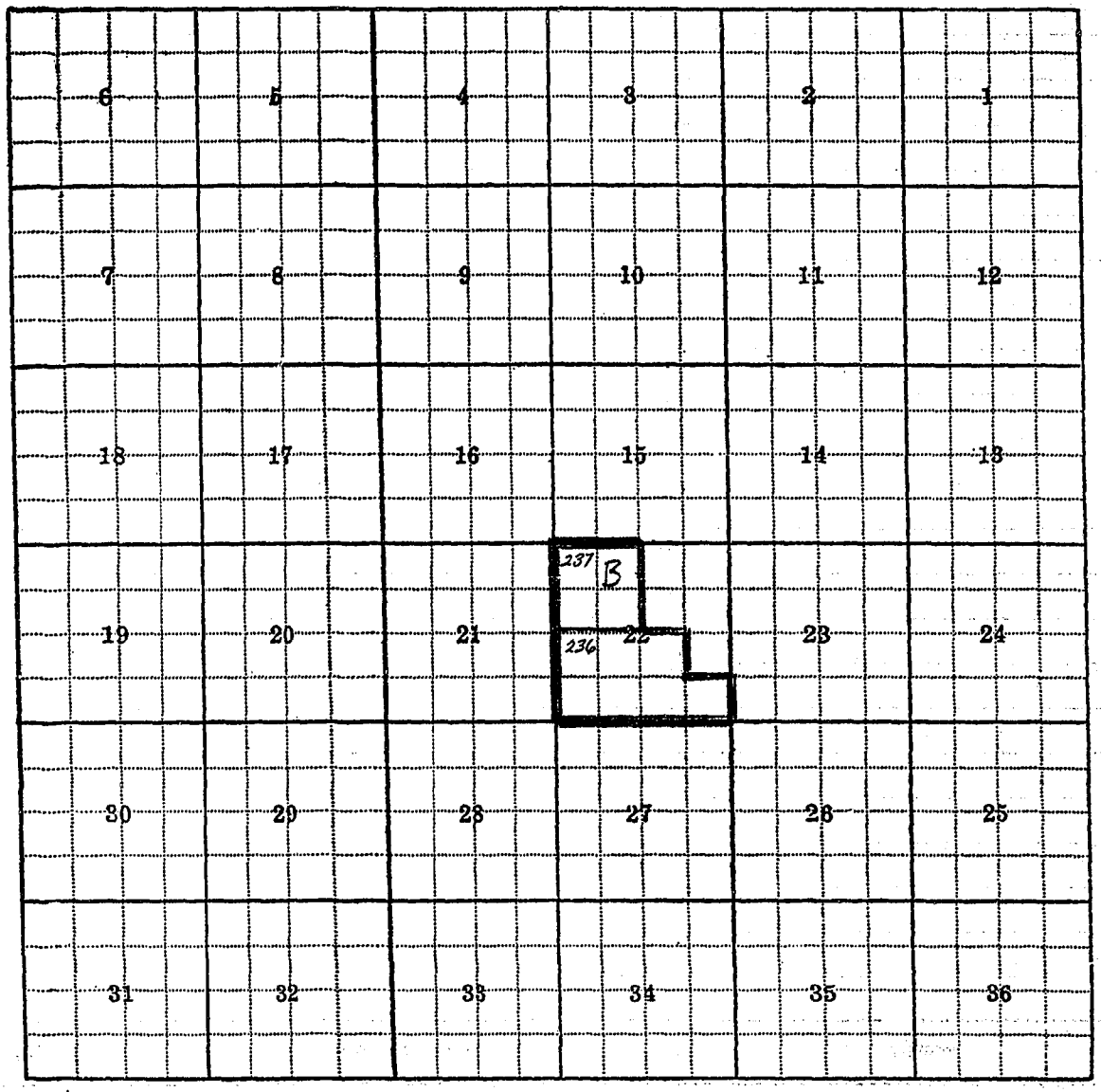

Joe & Henry Petrick - sw cp

43

Form WR-B
Reporter 20168 2M 12-49

Twp._____ Rge._____
Twp._____ Rge._____
Twp._____ Rge._____

STATE OF MONTANA

State Engineer's Office

WATER RESOURCES SURVEY

FARM MAP

County_____
Code No._____

Name of Land Owner.....Address.....
Name of Operator.....Address.....
Legal Description.....

☐ Irrigated Land ☐ Non-Irrigated Land ☐ Potential Land Under Existing Facilities

North

Code No. 28B System Patrick Ditch Source of Water Elbow Creek
Basin YR Present 114 Potential 0 Maximum 114 R. F ✓ P. G ✓ S.
Code No. System Source of Water
Basin Present Potential Maximum R. F. P. G. S.
Code No. System Source of Water
Basin Present Potential Maximum R. F. P. G. S.
Code No. System Source of Water
Basin Present Potential Maximum R. F. P. G. S.

If under Ditch Company, Irrigation District, or Government Project, state the number of shares or inches, acre feet, as the case may be in said system.....

NOTE: R—Denotes Regular Irrigation. F—Flood Irrigation. P—Water diverted by means of pumping. G—Water diverted by gravity. S—Stored Water.

Information from [illegible] Date 1/29/52

FORM F-1 WESTERN LITHO, BILLINGS

Farm Checked

By Dave & Gordon

Area Pray

Date 9-5-57

STATE OF MONTANA

STATE ENGINEER'S OFFICE

WATER RESOURCES SURVEY

Code No. 20 B

County Park

T. 5S R. 9E Sec. 20

Photo No. MA-17A-185

Legal Land Owner Fannie Pirtz Address Pray

Operator Ed Pirtz Address "

Water is delivered by:

Federal Project _____ Pres. _____ Pot. _____

Ditch Company _____ Pres. _____ Pot. _____

Irrigation District _____ Pres. _____ Pot. _____

Private System Flat Ditch Pres. 237 Pot. 0

Totals _____

Flood _____ Pump _____ Reservoir _____ Gravity ✓

Size and Capacity, Pump, etc. _____

Original Appropriator, Company _____ App. No. _____

Original Appropriator, Private Pierce See over App. No. D447

Is the system an extension of another system? Yes _____ No ✓

Is all land irrigated from one system? Yes ✓ No _____

(If No, show break down on map)

Source of Water Mill Creek

Acres Irrigated 1957 237

Potential Acres 0 Seeped _____

Explain _____

Condition of System Good

Adequate Supply Yes ✓ No _____

Explain Most years need storage

Topography Ranch

Information From Mrs. Ed Pirtz

Remarks _____

		Decree			
447	Joseph Pirtz	Mill Cr. (Flat D.)	5-1-00	4-7-38	136
			6-1-82	4-7-38	20
		Appropriation			
1819	~~Agnes, U.S. & Gondy, Rert~~	~~Unnamed Spring~~	~~10-23-18~~	~~10-22-18~~	~~40~~

FORM D-1— WESTERN LITHO, BILLINGS

STATE OF MONTANA

STATE ENGINEER'S OFFICE

WATER RESOURCES SURVEY

Township 5 S. Range 9 E County Park

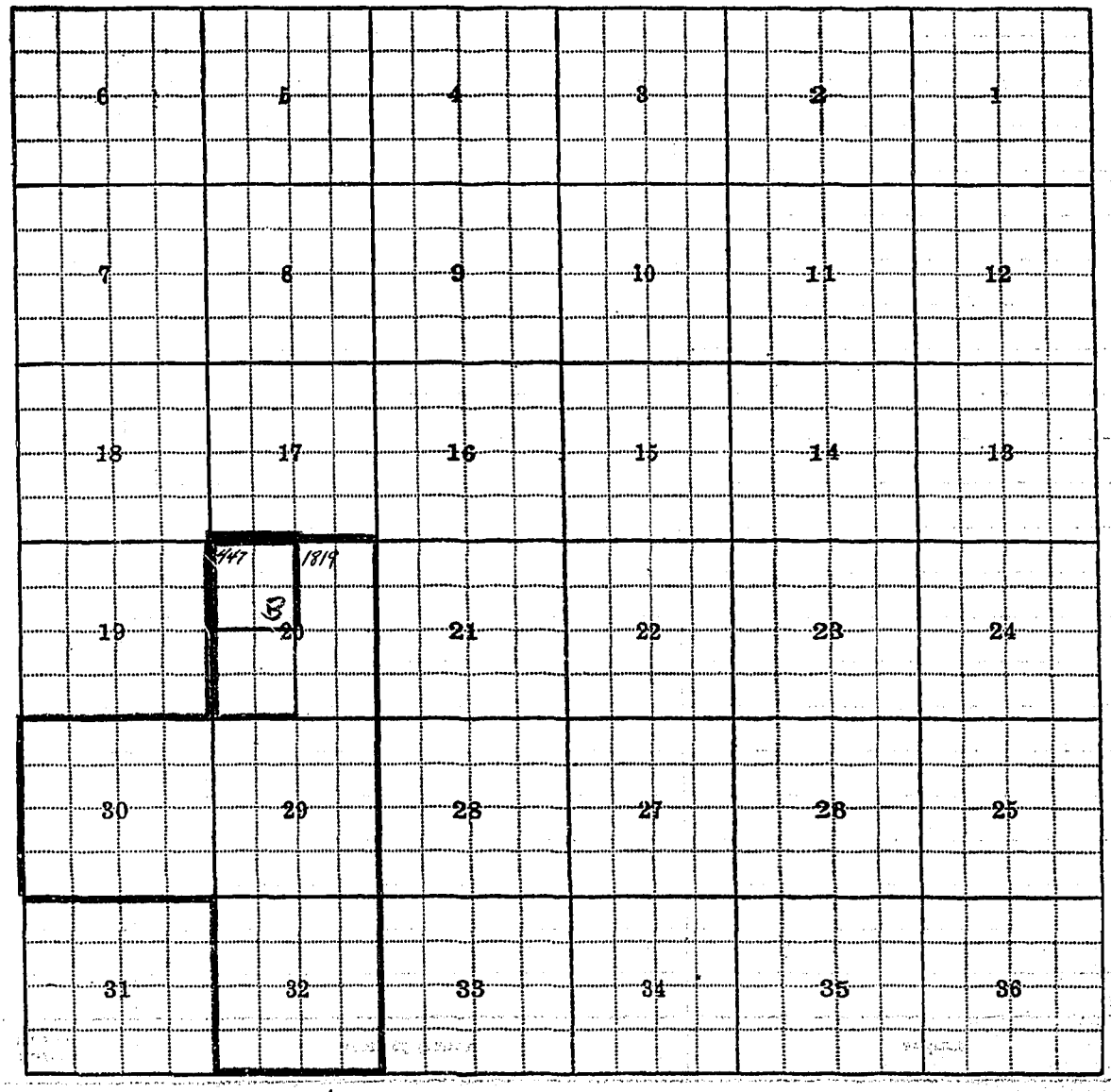

Frannie Pisty - owner

Ed Pisty - Sp

Form WR-B
Reporter 20168 2M 12-49

Twp._____ Rge._____
Twp._____ Rge._____
Twp._____ Rge._____

STATE OF MONTANA

State Engineer's Office

WATER RESOURCES SURVEY

FARM MAP

County_____
Code No._____

Name of Land Owner_____ Address_____
Name of Operator_____ Address_____
Legal Description_____

☐ Irrigated Land ☐ Non-Irrigated Land ☐ Potential Land Under Existing Facilities

North

Code No. 20B System Flat Ditch Source of Water Mill Creek
Basin Y. R. Present 2.37 Potential 0 Maximum 2.37 R ✓ F__ P__ G ✓ S__

Code No.____ System____ Source of Water____
Basin____ Present____ Potential____ Maximum____ R__ F__ P__ G__ S__

Code No.____ System____ Source of Water____
Basin____ Present____ Potential____ Maximum____ R__ F__ P__ G__ S__

Code No.____ System____ Source of Water____
Basin____ Present____ Potential____ Maximum____ R__ F__ P__ G__ S__

If under Ditch Company, Irrigation District, or Government Project, state the number of shares or inches, acre feet, as the case may be in said system____

NOTE: R—Denotes Regular Irrigation. F—Flood Irrigation. P—Water diverted by means of pumping. G—Water diverted by gravity. S—Stored Water.

Information from Same Date 1/29/52

FORM F-1 WESTERN LITHO, BILLINGS

Farm Checked

By Dave

Area Pray

Date 7-13-57

STATE OF MONTANA

STATE ENGINEER'S OFFICE

WATER RESOURCES SURVEY

Code No. 7A

County Park

T. 55 R. 9E Sec. 7

Photo No. MA-17A-185

Legal Land Owner Raymond Pritchard Address

Operator D.M. Ellison Address Hoffman route

Water is delivered by:

Federal Project Pres. Pot.

Ditch Company Park Branch Bys 245" Prior 66" Pres. 106 Pot. 58

Irrigation District Pres. Pot.

Private System Pres. Pot.

Totals

Flood Pump Reservoir Gravity ✓

Size and Capacity, Pump, etc.

Original Appropriator, Company App. No.

Original Appropriator, Private App. No.

Is the system an extension of another system? Yes No ✓

Is all land irrigated from one system? Yes ✓ No

(If No, show break down on map)

Source of Water Yellowstone River 200"

Acres Irrigated 1957 106

Potential Acres 58 Seeped

Explain

Condition of System Good

Adequate Supply Yes No ✓

Explain Could use about 250" More

Topography River Valley

Information From D.M. Ellison

Remarks

FORM D-1— WESTERN LITHO, BILLINGS

STATE OF MONTANA

STATE ENGINEER'S OFFICE

WATER RESOURCES SURVEY

Township 5 S. Range 9 E County Park

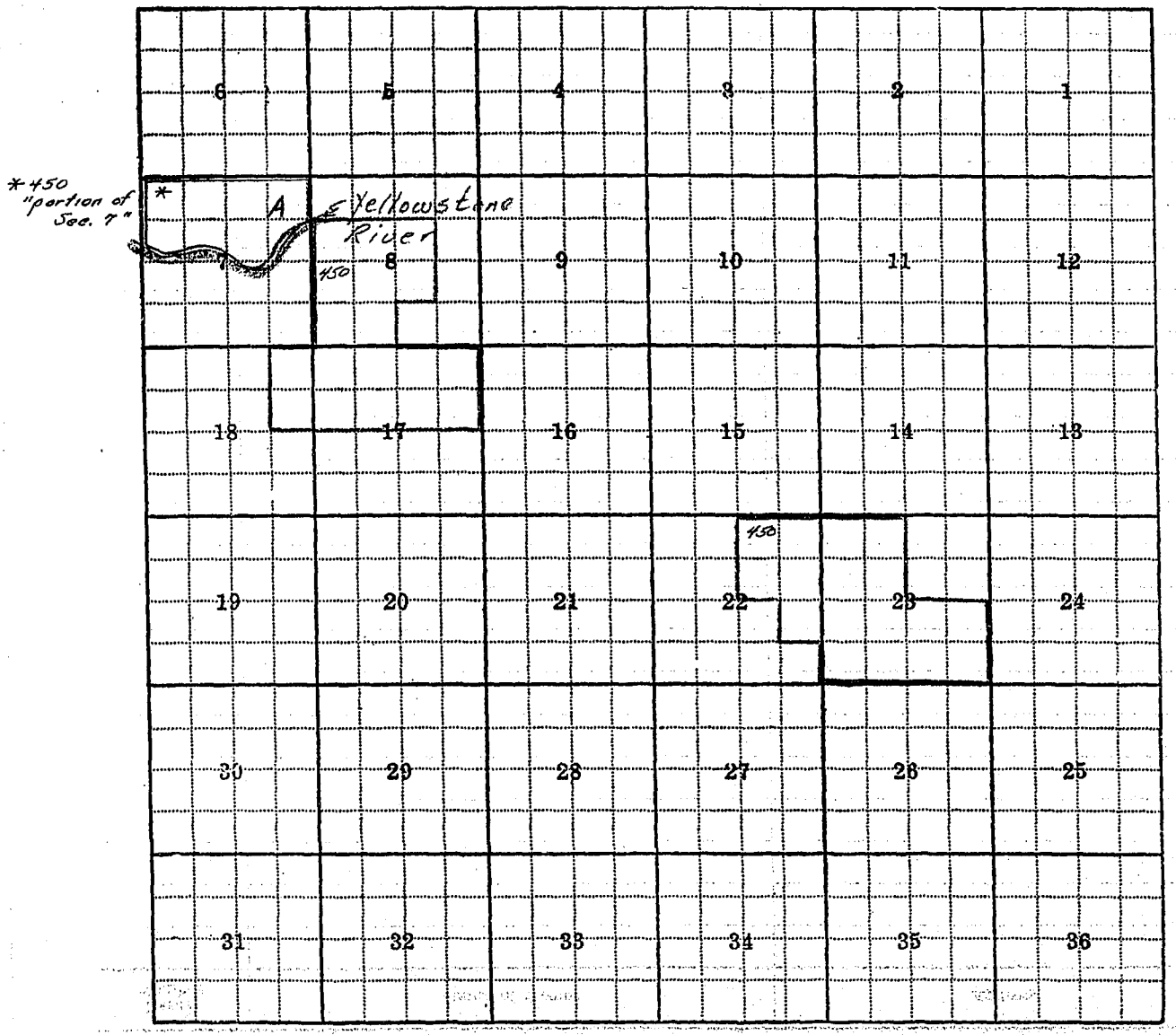

Raymond Pritchard - ow

D. M. Ellison - op

Form WR-B
Reporter 20168 2M 12-49

STATE OF MONTANA

State Engineer's Office

WATER RESOURCES SURVEY

FARM MAP

County
Code No.

Twp. Rge.
Twp. Rge.
Twp. Rge.

Name of Land Owner Address
Name of Operator Address
Legal Description

☐ Irrigated Land ☐ Non-Irrigated Land ☐ Potential Land Under Existing Facilities

North

Code No. 7A System PBWUA Canal Source of Water Y.R.
Basin Y.R. Present 106 Potential 58 Maximum 164 R ✓ F P G ✓ S

Code No. System Source of Water
Basin Present Potential Maximum R F P G S

Code No. System Source of Water
Basin Present Potential Maximum R F P G S

Code No. System Source of Water
Basin Present Potential Maximum R F P G S

If under Ditch Company, Irrigation District, or Government Project, state the number of shares or inches, acre feet, as the case may be in said system

NOTE: R—Denotes Regular Irrigation. F—Flood Irrigation. P—Water diverted by means of pumping. G—Water diverted by gravity. S—Stored Water.

Information from None Date 1/30/52

FORM F-1 WESTERN LITHO, BILLINGS

Farm Checked

By D + G

Area Pray

Date 7-5-57

STATE OF MONTANA

STATE ENGINEER'S OFFICE

WATER RESOURCES SURVEY

Code No. 29C, 30A, 31A, 32A

County Park

T. 5S R. 9E Sec. 29, 30, 31 & 32

Photo No. MA-17A-186

Legal Land Owner David & Frank Rigler Address Pray

Operator " " " Address

Water is delivered by:

Federal Project Pres. Pot.

Ditch Company Mill Cr Flat Ditch } Mingled Pres. 130 Pot. 0

Irrigation District Mill Cr Upland Ditch } Pres. Pot.

Private System Davis Cr 100" 3rd Right Pres. 145 Pot. 0
Spring 2/3

Totals

Flood Pump Reservoir Gravity

Size and Capacity, Pump, etc.

Original Appropriator, Company App. No.

Original Appropriator, Private Decree See over App. No. D185
D449
D429 part

Is the system an extension of another system? Yes No

Is all land irrigated from one system? Yes No

(If No, show break down on map)

Source of Water Mill Creek, Davis Creek, Springs

Acres Irrigated 1957 275

Potential Acres Seeped

Explain

Condition of System Good

Adequate Supply Yes No ✓

Explain Not after August 15

Topography Creek Valley & Benches

Information From David Rigler

Remarks

Decrees

185	Henry G. Davis	Davis Creek	4-13-82	4-24-91	100
~~789~~	~~[illegible]~~	~~Davis Creek~~	~~[illegible]~~	~~[illegible]~~	~~[illegible]~~
449	Mrs. Paul Pigler	Mill Cr. (Upland D.)	5-1-04	4-7-38	150
429 Part of this	H.A. Goudy	Mill Cr. (Flat D.)	4-1-83	"	120
	" "	"	" 6-1-85	"	140

Appropriations

~~[illegible]~~	~~[illegible]~~	~~Sightskill Cr.~~	~~[illegible]~~	~~[illegible]~~	~~[illegible]~~
1819	Ayers, H.S. & Goudy, Robt	Unnamed Spring	10-22-18	10-22-18	40
~~[illegible]~~	~~[illegible]~~	~~Yellowstone R.~~	~~[illegible]~~	~~[illegible]~~	~~[illegible]~~

FORM D-1— WESTERN LITHO, BILLINGS

STATE OF MONTANA

STATE ENGINEER'S OFFICE

WATER RESOURCES SURVEY

Township 5 S. Range 9 E County Park

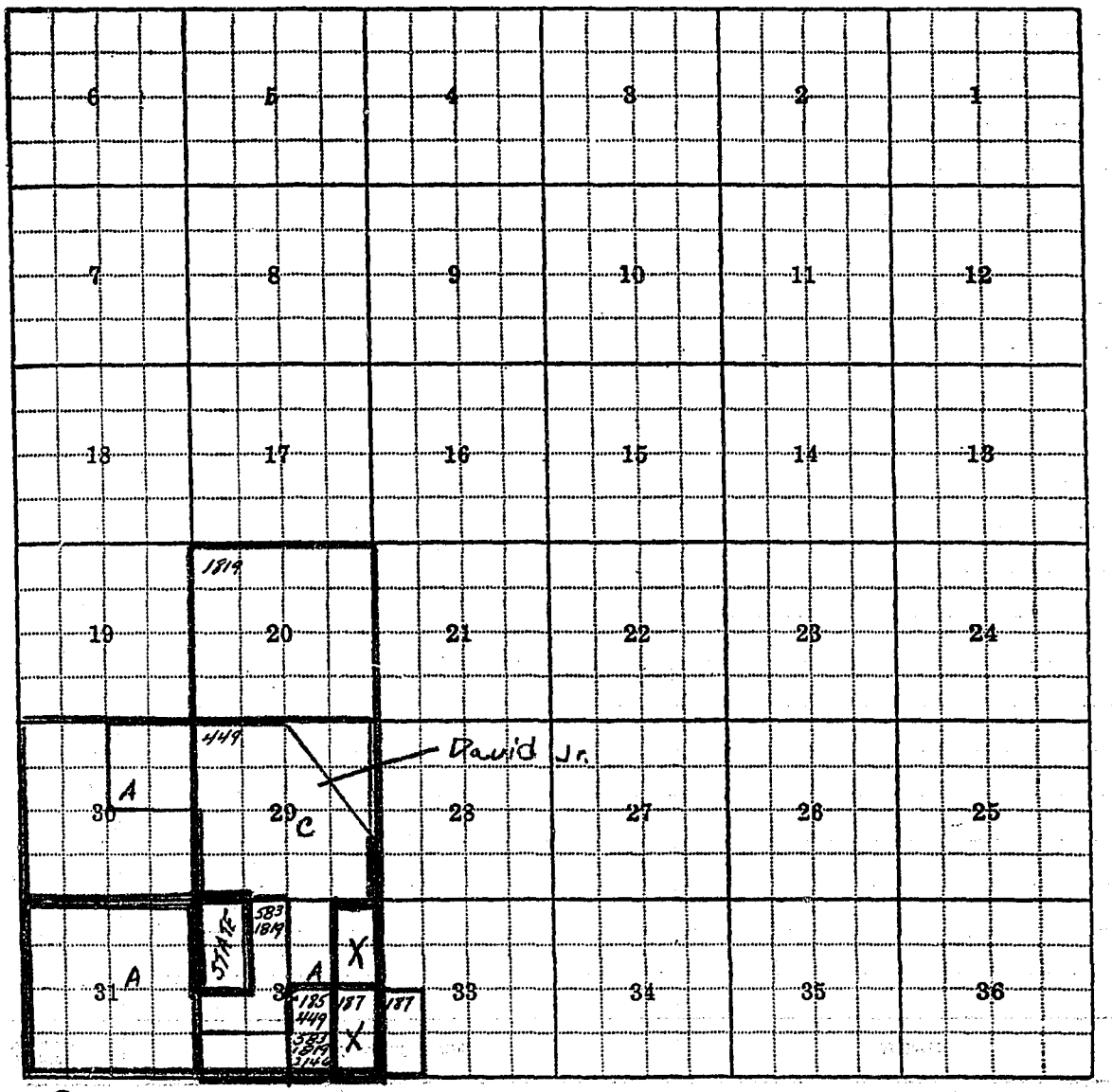

David & Frank Rigler - our op

(42)

Form WR-B
Reporter 20168 2M 12-49

STATE OF MONTANA

State Engineer's Office

WATER RESOURCES SURVEY

FARM MAP

Twp._____ Rge._____
Twp._____ Rge._____
Twp._____ Rge._____

County_____
Code No._____

Name of Land Owner_____ Address_____
Name of Operator_____ Address_____
Legal Description_____

☐ Irrigated Land ☐ Non-Irrigated Land ☐ Potential Land Under Existing Facilities

North

Code No. 29C - 30A System Flat + Upland Ditches Source of Water Mill Creek
Basin Y.R. Present 130 Potential 0 Maximum 130 R ✓ F__ P__ G ✓ S__

Code No. 32 A System Wasfield-Nickelson-Rigler D. Source of Water Davis Creek + Springs
Basin Y.R. Present 145 Potential 0 Maximum 145 R ✓ F__ P__ G ✓ S__

Code No.____ System____ Source of Water____
Basin____ Present____ Potential____ Maximum____ R__ F__ P__ G__ S__

Code No.____ System____ Source of Water____
Basin____ Present____ Potential____ Maximum____ R__ F__ P__ G__ S__

If under Ditch Company, Irrigation District, or Government Project, state the number of shares or inches, acre feet, as the case may be in said system____

NOTE: R—Denotes Regular Irrigation. F—Flood Irrigation. P—Water diverted by means of pumping. G—Water diverted by gravity. S—Stored Water.

Information from Dave Date 1/30/52

FORM F-1 WESTERN LITHO, BILLINGS

Farm Checked

By Glave

Area Pony

Date 7-5-57

STATE OF MONTANA

STATE ENGINEER'S OFFICE

WATER RESOURCES SURVEY

Code No. 8C, 17A, 18A, 22A, 23B

County Park

T. 5S R. 9E Sec. 8, 17, 18, 22, 23

Photo No. MA-14A-85, MA-17A-185

Legal Land Owner Nina Robinson Address

Operator ~~Dorsey Pierce~~ Bill Warfield (buying) Address Hoffman

Water is delivered by:

Federal Project Pres. Pot.

Ditch Company Pres. Pot.

Irrigation District Pres. Pot.

Private System Flat Ditch Pres. 95 Pot. 0

Totals

Flood Pump Reservoir Gravity ✓

Size and Capacity, Pump, etc.

Original Appropriator, Company App. No.

Original Appropriator, Private Denver See other side App. No. D 450, D 451

Is the system an extension of another system? Yes No ✓

Is all land irrigated from one system? Yes ✓ No

(If No, show break down on map)

Source of Water Mill Creek

Acres Irrigated 1957 95

Potential Acres 0 Seeped

Explain

Condition of System Needs Enlarging

Adequate Supply Yes No ✓

Explain Not enough after July

Topography Bench

Information From Field Survey

Remarks

Decrees

450	Wilbur & Nina Robinson	Mill Cr. (Flat D.)	6-1-91	4-7-38	110 ✓
451	Nina Robinson	Mill Cr. (J.C. Lyons D.)	8-1-89	4-7-38	90 ✓
		(Mill-Race D.)	— 90	4-7-38	15 ✓

Appropriations

606	Carlston, Margaretha & Kaufman, M.E	Elbow Cr.	7-18-03	7-20-03	640
611	Lyons, Ernestine	Elbow Cr.	11-10-03	11-13-04	200
615	Wiggins, Aaron S.	Elbow Cr.	8-29-08	8-29-08	400

FORM D-1— WESTERN LITHO, BILLINGS

STATE OF MONTANA

STATE ENGINEER'S OFFICE

WATER RESOURCES SURVEY

Township 5 S. Range 9 E County Park

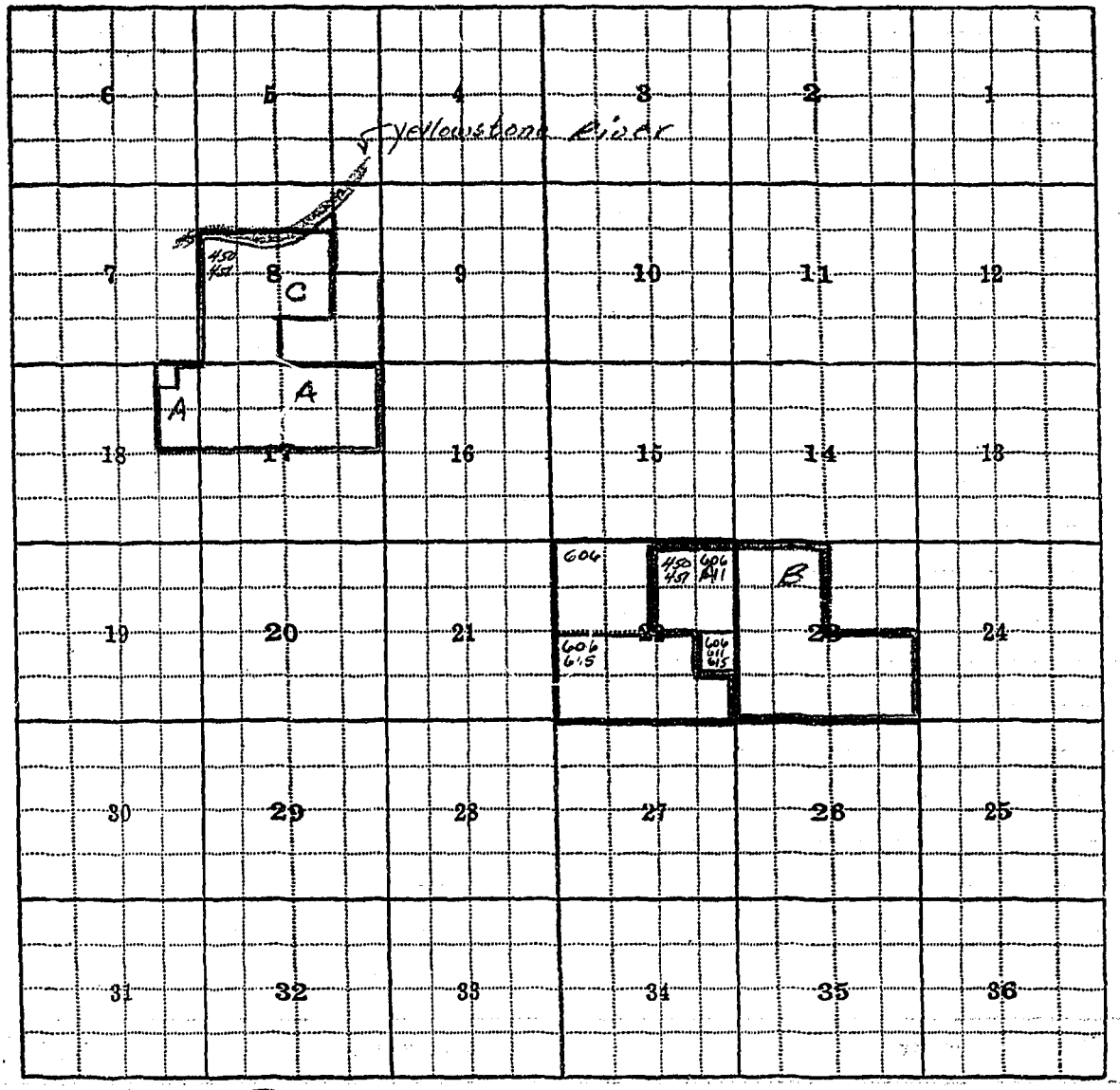

Nina Robinson -ow

Dorsey Pierce -op

43

Form WR-B
Reporter 20168 2M 12-49

STATE OF MONTANA

State Engineer's Office

WATER RESOURCES SURVEY

FARM MAP

Twp._____ Rge._____
Twp._____ Rge._____
Twp._____ Rge._____

County._____
Code No._____

Name of Land Owner._____ Address._____
Name of Operator._____ Address._____
Legal Description._____

☐ Irrigated Land ☐ Non-Irrigated Land ☐ Potential Land Under Existing Facilities

North

Code No. 17A-18A System. Flat Ditch Source of Water. Mill creek
Basin. Y. R. Present. 95 Potential. 0 Maximum. 95 R ✓ F. P. G ✓ S.
Code No. System. Source of Water.
Basin. Present. Potential. Maximum. R. F. P. G. S.
Code No. System. Source of Water.
Basin. Present. Potential. Maximum. R. F. P. G. S.
Code No. System. Source of Water.
Basin. Present. Potential. Maximum. R. F. P. G. S.

If under Ditch Company, Irrigation District, or Government Project, state the number of shares or inches, acre feet, as the case may be in said system.

NOTE: R—Denotes Regular Irrigation. F—Flood Irrigation. P—Water diverted by means of pumping. G—Water diverted by gravity. S—Stored Water.

Information from Owner Date 1/29/52

FORM F-1 WESTERN LITHO, BILLINGS

Farm Checked

By [illegible]

Area Prop

Date 7-13-57

STATE OF MONTANA

STATE ENGINEER'S OFFICE

WATER RESOURCES SURVEY

Code No. 4D, 5A

County Park

T. 55 R. 9E Sec. 4, 5

Photo No. MA-17A-185

Legal Land Owner E. A. Sayres Address

Operator Melvin Ellison Address Hoffman Route

Water is delivered by:

Federal Project Pres. Pot.

Ditch Company Park Branch Canal Pres. 30 Pot. 175

Irrigation District Part of D.M. Ellison Cont. Pres. Pot.

Private System Pres. Pot.

Totals

Flood Pump Reservoir Gravity ✓

Size and Capacity, Pump, etc.

Original Appropriator, Company App. No.

Original Appropriator, Private App. No.

Is the system an extension of another system? Yes No ✓

Is all land irrigated from one system? Yes ✓ No

(If No, show break down on map)

Source of Water Yellowstone River

Acres Irrigated 1957 30

Potential Acres 175 Seeped

Explain

Condition of System Good

Adequate Supply Yes No ✓

Explain Could use more wants to Buy more

Topography River Valley

Information From D M Ellison

Remarks Plan to put more of the pot. under irrigation soon.

		Decrees			
232	J.P. Johnson	Elbow Cr.	6-20-88	3-6-12	90
			6-15-87	3-6-12	160
			4-1-84	3-6-12	60
442	Mathilda Melin	Mill Cr. (Melin D.)	6-1-13	4-7-38	36
540	Roy N. Armstrong	Reese Creek & Sawmill Creek	6-1-83	2-6-23	50
		Appropriations			
583	Egger, H - et al	Eight Mile Cr.	10-15-01	10-16-01	200
2146	Egger, John - et al	Yellowstone R.	10-14-02	10-14-02	2,000

FORM D-1— WESTERN LITHO, BILLINGS

STATE OF MONTANA

STATE ENGINEER'S OFFICE

WATER RESOURCES SURVEY

Township 5 S. Range 9 E County Park

*540 - Lots 4,5,8,9, 10 & SW¼SW¼ (200.86 ac)

Yellowstone River

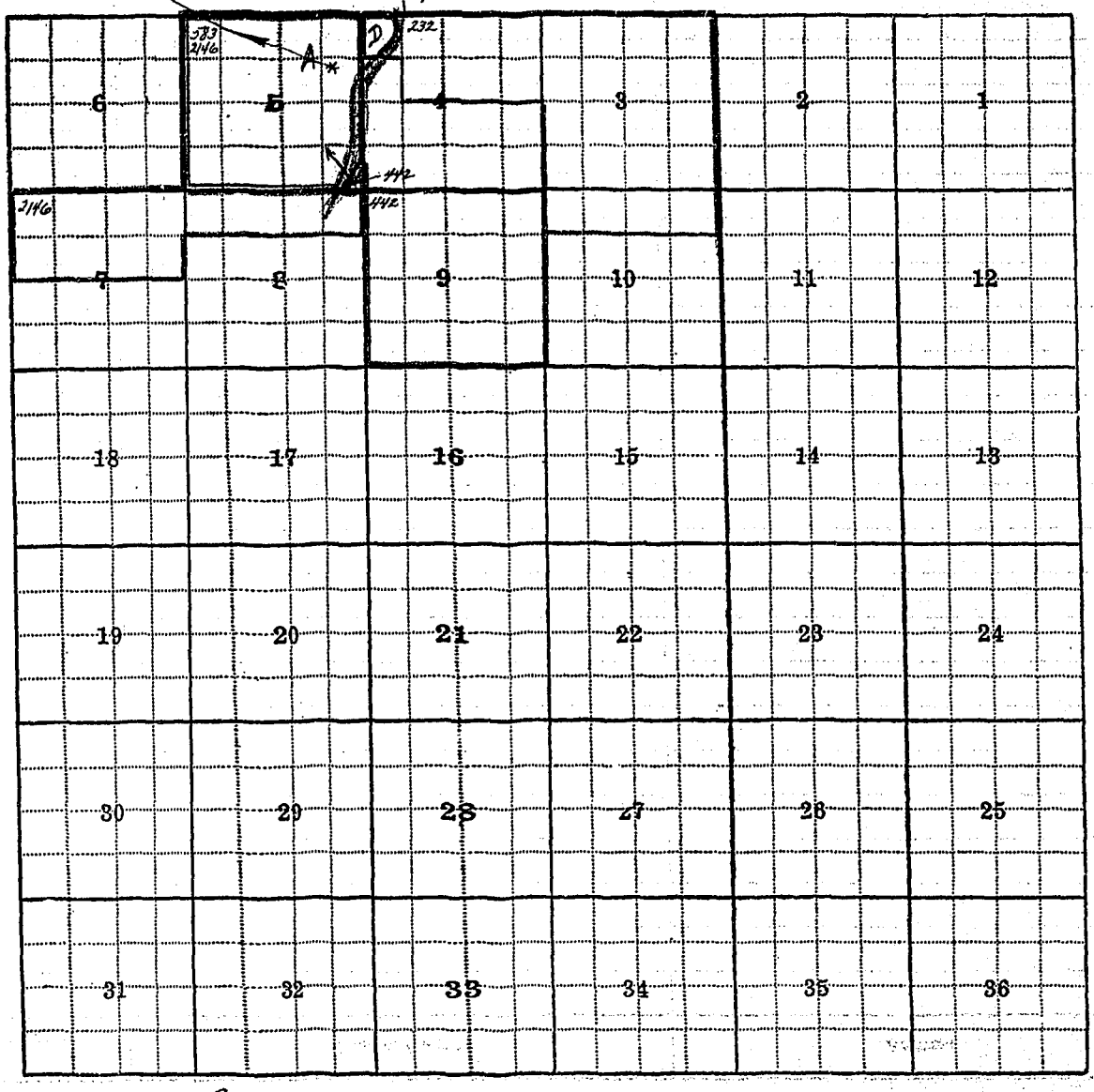

E. A. Sayres - ow

Melvin Ellison

(43)

Form WR-B
Reorder 20168 2M 12-49

STATE OF MONTANA

State Engineer's Office

WATER RESOURCES SURVEY

FARM MAP

County_____
Code No._____

Twp._____Rge._____
Twp._____Rge._____
Twp._____Rge._____

Name of Land Owner_____ Address_____
Name of Operator_____ Address_____
Legal Description_____

☐ Irrigated Land ☐ Non-Irrigated Land ☐ Potential Land Under Existing Facilities

North

Code No. 4D-5A System PBWUA Canal Source of Water Y. R.
Basin Y. R. Present 30 Potential 175 Maximum 205 R ✓ F ___ P ___ G ✓ S ___

Code No. ___ System ___ Source of Water ___
Basin ___ Present ___ Potential ___ Maximum ___ R ___ F ___ P ___ G ___ S ___

Code No. ___ System ___ Source of Water ___
Basin ___ Present ___ Potential ___ Maximum ___ R ___ F ___ P ___ G ___ S ___

Code No. ___ System ___ Source of Water ___
Basin ___ Present ___ Potential ___ Maximum ___ R ___ F ___ P ___ G ___ S ___

If under Ditch Company, Irrigation District, or Government Project, state the number of shares or inches, acre feet, as the case may be in said system_____

NOTE: R—Denotes Regular Irrigation. F—Flood Irrigation. P—Water diverted by means of pumping. G—Water diverted by gravity. S—Stored Water.

Information from Dave Date 1/30/52

FORM F-1 WESTERN LITHO, BILLINGS

Farm Checked

By D + M

Area Pray

Date 7-5-51

STATE OF MONTANA

STATE ENGINEER'S OFFICE

WATER RESOURCES SURVEY

Code No. 190

County Park

T. 5S R. 9E Sec. 19

Photo No. MA-17A-185

Legal Land Owner Fred Skillman Address Pray

Operator " " Address "

Water is delivered by:

Federal Project _____ Pres. _____ Pot. _____

Ditch Company _____ Pres. _____ Pot. _____

Irrigation District _____ Pres. _____ Pot. _____

Private System Upland Ditch + Carter Ditch Comb Pres. 170 Pot. 5"

_____ Totals _____

Flood _____ Pump _____ Reservoir _____ Gravity ✓

Size and Capacity, Pump, etc. _____

Original Appropriator, Company _____ App. No. _____

Original ~~Appropriator~~ Decree, Private See over App. No. D419 D452

Is the system an extension of another system? Yes _____ No _____

Is all land irrigated from one system? Yes _____ No _____

(If No, show break down on map)

Source of Water Mill Creek

Acres Irrigated 1951 170

Potential Acres 5 Seeped _____

Explain _____

Condition of System Fair

Adequate Supply — Yes Fair No _____

Explain Could use more water

Topography Bench

Information From Fred Skillman

Remarks _____

Dorrees

419	Rachel & Loyal Congdon	Mill Cr.	(Carter D.)	6-1-94	4-7-38	45
			(Carter D.)	6-1-04	4-7-38	45
			(Upland D.)	4-1-03	4-7-38	35
452	A. E. Rogers	Mill Cr.	(Carters D.)	6-1-94	4-7-38	45
			(Carters D.)	6-1-04	4-7-38	45
			(Upland D.)	4-1-03	4-7-38	18

FORM D-1— WESTERN LITHO, BILLINGS

STATE OF MONTANA

STATE ENGINEER'S OFFICE

WATER RESOURCES SURVEY

Township 5 S. Range 9 E County Park

6	5	4	3	2	1
7	8	9	10	11	12
18	17	16	15	14	13
19 (NE NW D)	20	21	22	23	24
30	29	28	27	26	25
31	32	33	34	35	36

Fred L Killman - ow op

(43)

Decrees

419	Rachel & Loyal Compton	Mill Cr.	(Carter D.)	6-1-94	4-7-38	45
			(Carter D.)	6-1-04	4-7-38	45
			(Upland D.)	4-1-03	4-7-38	35
452	A.E. Rogers	Mill Cr.	(Carters D.)	6-1-94	4-7-38	45
			(Carters D.)	6-1-04	4-7-38	45
			(Upland D.)	4-1-03	4-7-38	18

Form WR-B
Reporter 20168 2M 12-49

Twp._____ Rge._____
Twp._____ Rge._____
Twp._____ Rge._____

STATE OF MONTANA

State Engineer's Office

WATER RESOURCES SURVEY

FARM MAP

County_____
Code No._____

Name of Land Owner_____ Address_____
Name of Operator_____ Address_____
Legal Description_____

☐ Irrigated Land ☐ Non-Irrigated Land ☐ Potential Land Under Existing Facilities

North

Code No. 19D System Carter + Upland D. Source of Water Mill Creek
Basin Y.R. Present 170 Potential 5 Maximum 175 R ✓ F__ P__ G ✓ S__

Code No.____ System____ Source of Water____
Basin____ Present____ Potential____ Maximum____ R__ F__ P__ G__ S__

Code No.____ System____ Source of Water____
Basin____ Present____ Potential____ Maximum____ R__ F__ P__ G__ S__

Code No.____ System____ Source of Water____
Basin____ Present____ Potential____ Maximum____ R__ F__ P__ G__ S__

If under Ditch Company, Irrigation District, or Government Project, state the number of shares or inches, acre feet, as the case may be in said system____

NOTE: R—Denotes Regular Irrigation. F—Flood Irrigation. P—Water diverted by means of pumping. G—Water diverted by gravity. S—Stored Water.

Information from Dave Date 1/29/52

FORM F-1 WESTERN LITHO, BILLINGS

Farm Checked

By Dave

Area Elbow Creek

Date 7-17-57

STATE OF MONTANA

STATE ENGINEER'S OFFICE

WATER RESOURCES SURVEY

Code No. 106, 119, 15A & 25A 16A

County Park

T. 55 R. 9E Sec. 10, 11, 15 & 25

Photo No. MA-14A-85 & 86

Legal Land Owner Eric C Walker + State of Mont. sec. 16. Address Hoffman Rt

Operator _____ Address _____

Water is delivered by:

Federal Project _____ Pres. _____ Pot. _____

Ditch Company _____ Pres. _____ Pot. _____

Irrigation District _____ Pres. _____ Pot. _____

Private System ✓ Nelson-Kauffman-Walker Ditch and dated out of W. Fk. Elbow cr. Pres. 2.70 Pot. 10

Totals _____

Flood _____ Pump _____ Reservoir _____ Gravity ✓

Size and Capacity, Pump, etc. _____

Original Appropriator, Company _____ App. No. _____

Original Appropriator, Private _____ App. No. D 230

Is the system an extension of another system? Yes _____ No _____

Is all land irrigated from one system? Yes _____ No _____

(If No, show break down on map)

Source of Water Elbow Creek + NFK Elbow creek

Acres Irrigated 1951 2.70

Potential Acres 10 Seeped _____

Explain _____

Condition of System Fair, is improving

Adequate Supply ___ Yes ✓ No _____

Explain Just

Topography Valley

Information From Eric C Walker

Remarks Could use more water when put in dam on Mill creek.

		Decree			
439	Alice Herne Mathie Mill Co. (Flat D.)		6-1-06	~~4-2-38~~	65
			6-1-90	4-2-38	65
		Appropriations			
606	~~Carlston, Margaretha & Kaufman, M.E.~~	~~Elbow Cr.~~	~~7-18-03~~	~~2-20-03~~	~~640~~
607	~~Forney, Samuel~~	~~Elbow Cr.~~	~~2-18-03~~	~~2-29-03~~	~~100~~
D 230	Margaretha Carlston	Elbow Cr	8-1-80		120
	"	"	6-15-87		155
	"	N.Fk. "	10-1-84		70
	Nelson-Walker-Kaufman Ditch Elbow creek				
	Walker Ditch No. Fk Elbow creek				

FORM D-1— WESTERN LITHO, BILLINGS

STATE OF MONTANA

STATE ENGINEER'S OFFICE

WATER RESOURCES SURVEY

Township 5 S. Range 9 E County Park

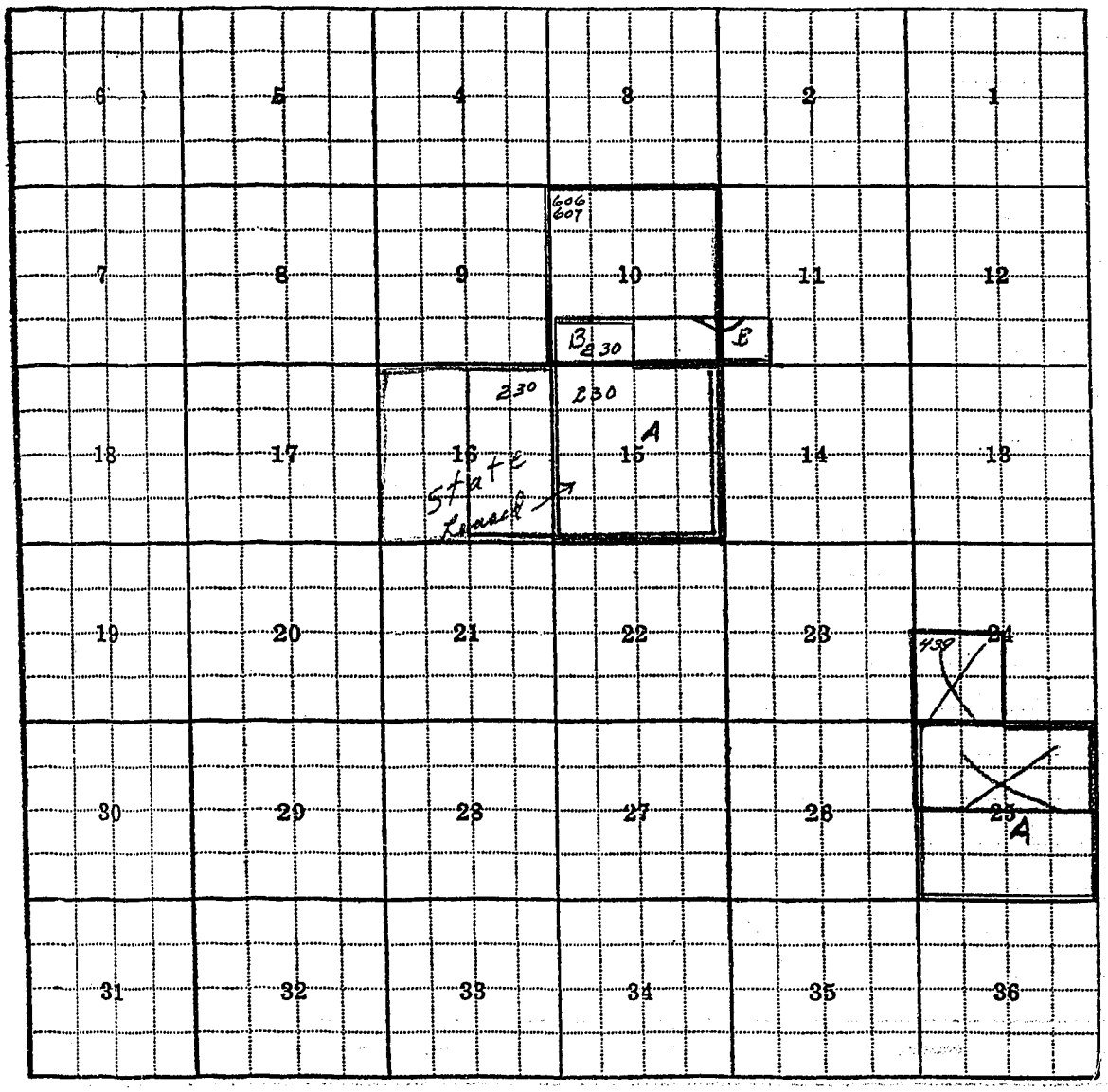

Eric C. Walker — ow

43

Form WR-B
Reporter 20158 2M 12-49

Twp._____Rge._____
Twp._____Rge._____
Twp._____Rge._____

STATE OF MONTANA

State Engineer's Office

WATER RESOURCES SURVEY

FARM MAP

County_____
Code No._____

Name of Land Owner.....Address.....
Name of Operator.....Address.....
Legal Description.....

☐ Irrigated Land ☐ Non-Irrigated Land ☐ Potential Land Under Existing Facilities

North

Code No. 10B-15A-16A System Walker-Kaufman-Nelson Source of Water Elbow Creek
Basin Y. R. Present 270 Potential 10 Maximum 280 R ✓ F__ P__ G ✓ S__

Code No.____ System____ Source of Water____
Basin____ Present____ Potential____ Maximum____ R__ F__ P__ G__ S__

Code No.____ System____ Source of Water____
Basin____ Present____ Potential____ Maximum____ R__ F__ P__ G__ S__

Code No.____ System____ Source of Water____
Basin____ Present____ Potential____ Maximum____ R__ F__ P__ G__ S__

If under Ditch Company, Irrigation District, or Government Project, state the number of shares or inches, acre feet, as the case may be in said system.....

NOTE: R—Denotes Regular Irrigation. F—Flood Irrigation. P—Water diverted by means of pumping. G—Water diverted by gravity. S—Stored Water.

Information from Dam Date 1/29/52

FORM F-1 WESTERN LITHO, BILLINGS

Farm Checked

By D. A. Ls

Area Pray

Date 7-5-51

STATE OF MONTANA

STATE ENGINEER'S OFFICE

WATER RESOURCES SURVEY

Code No. 33D

County Park

T. 5S R. 9E Sec. 33

Photo No. MA-17A-186

Legal Land Owner Jas. D. Warfield Address Pray

Operator " " Address

Water is delivered by:

Federal Project Pres. Pot.

Ditch Company Pres. Pot.

Irrigation District Pres. Pot.

Private System Mill Cr. Warstler Ditch Pres. 26 Pot. 0

Totals

Flood Pump Reservoir Gravity ✓

Size and Capacity, Pump, etc.

Original Appropriator, Company App. No.

Original ~~Appropriator~~ Decree, Private See over App. No. D186 D445

Is the system an extension of another system? Yes No ✓

Is all land irrigated from one system? Yes No ✓

(If No, show break down on map)

Source of Water Mill Cr.

Acres Irrigated 19 51 26

Potential Acres Seeped

Explain

Condition of System Good

Adequate Supply Yes ✓ No

Explain Could use more

Topography Creek Valley & Bench

Information From J. D. Warfield

Remarks

Decrees

~~458~~	~~Alexander Mainston~~	~~Mill Cr.~~	~~6-1-99~~	~~4-7-38~~	~~20~~
D 445	W.E. Moore	Mill Cr. (Winslow D.)	6-1-03	4-7-38	65
		(Upland D.)	6-1-32	4-7-38	25
D 186	Henry Hone	Davis Cr.	4-11-82	4-24-91	100

Appropriations Domestic & Stock

2056	Winslow, Geo. A.	Unnamed Spring	7-8-03	7-8-03	25
~~2057~~	~~Winslow, Geo. A.~~	~~Unnamed Spring~~	~~7-8-03~~	with Mill Cr. ditch ~~7-8-03~~	~~25~~

FORM D-1— WESTERN LITHO, BILLINGS

STATE OF MONTANA

STATE ENGINEER'S OFFICE

WATER RESOURCES SURVEY

Township 5 S. Range 9 E County Park

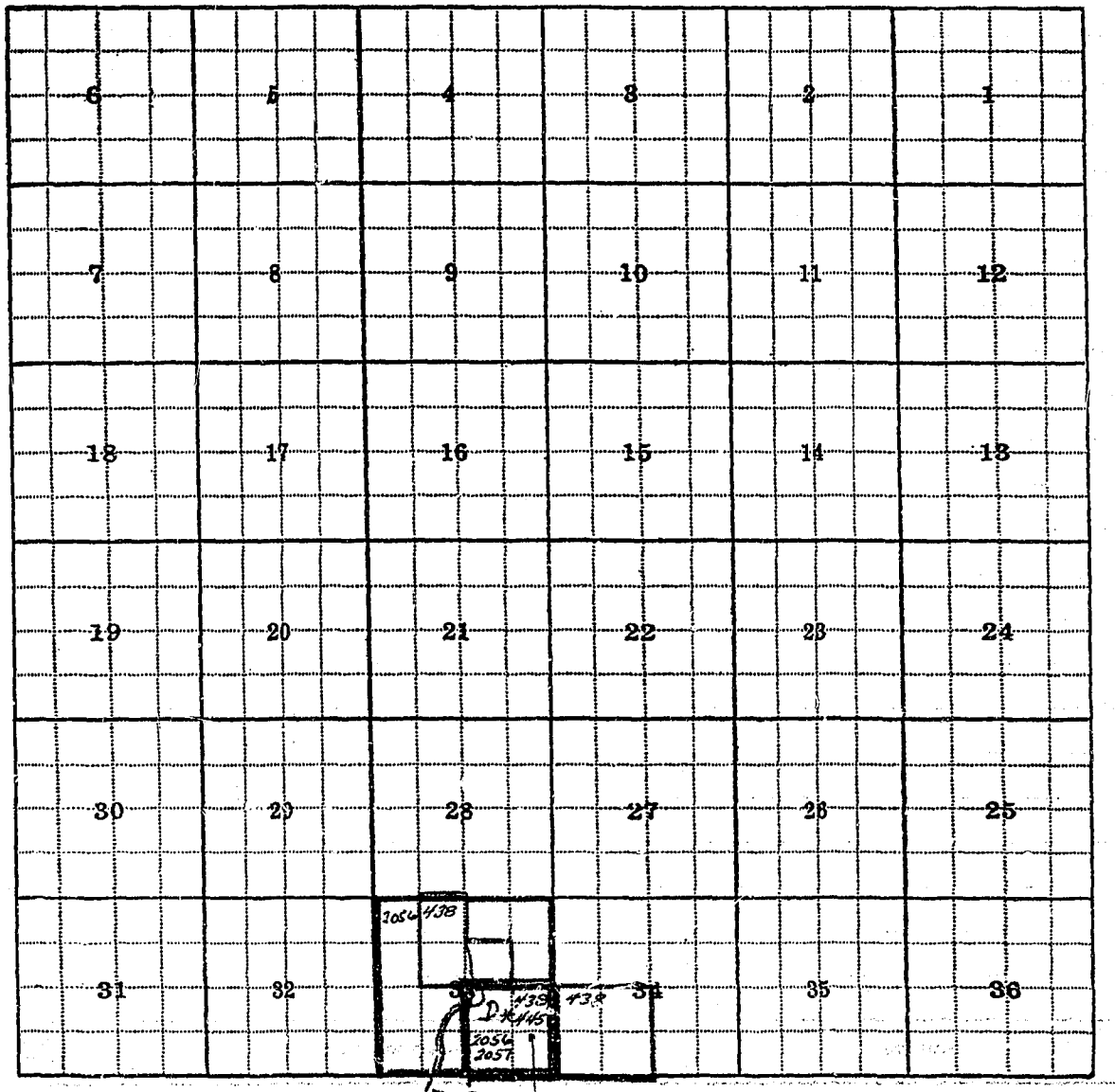

Jos. D. Warfield - owner

#445 - "70 ac. in SE¼"

43

Form WE-B
Reporter 20168 2M 12-49

STATE OF MONTANA

State Engineer's Office

WATER RESOURCES SURVEY

FARM MAP

Twp.____ Rge.____
Twp.____ Rge.____
Twp.____ Rge.____

County____
Code No.____

Name of Land Owner____ Address____
Name of Operator____ Address____
Legal Description____

☐ Irrigated Land ☐ Non-Irrigated Land ☐ Potential Land Under Existing Facilities

North

Code No. 33D System Winslow Ditch Source of Water Mill Creek
Basin Y.R. Present 26 Potential 0 Maximum 26 R ✓ F__ P__ G ✓ S__
Code No.____ System____ Source of Water____
Basin____ Present____ Potential____ Maximum____ R__ F__ P__ G__ S__
Code No.____ System____ Source of Water____
Basin____ Present____ Potential____ Maximum____ R__ F__ P__ G__ S__
Code No.____ System____ Source of Water____
Basin____ Present____ Potential____ Maximum____ R__ F__ P__ G__ S__

If under Ditch Company, Irrigation District, or Government Project, state the number of shares or inches, acre feet, as the case may be in said system____

NOTE: R—Denotes Regular Irrigation. F—Flood Irrigation. P—Water diverted by means of pumping. G—Water diverted by gravity. S—Stored Water.

Information from Dave Date 1/29/52

FORM D-1
REPORTER IM 3-49 17379

STATE OF MONTANA

State Engineer's Office

WATER RESOURCES SURVEY

Township 5 S Range 10 E County Park

6	5	4	3	2	1
7	8	9	10 1592	11	12
18	17	16	15	14	13
19	20	21	22	23	24
30	29	28	27	26	25
31	32	33	34	35	36

Township 5 S Range 10 E

Township 5 S Range 10 E County Park

Parcel Number	Name of Owner	Address				
		Stream	App	Filed	MI	
15722	Kauffman, Milton E.	Spring	Cr.	2-18-05	2-18-05	160

CONTENTS OF THIS BOOK

T.6S - R. 6E and 6S - 7E

Name of Owner	Name of Operator
MONTANA, State of	
TOWNSEND, Hulda	PETERSON, Floyd
PETRICK, Joe	
DAILY, Alfred	
HEPBURN, John	
U. S. A.	
BURNS, Elmer	COMPTON
DAILEY, Harold S.	
HOOKHAM, Claude	
HUMISTON, George	GREENWALT, R.
MITCHEL, Scottie	
MURPHY, Vera (Ox Yoke Ranch)	
PAYNE, Harry	
RAGSDALE, Gilbert	
STEWART, James & Robert	
VINK, Peter, Jr.	

FORM D-1
REPORTER IM 3-49 17379

STATE OF MONTANA

State Engineer's Office

WATER RESOURCES SURVEY

Township 6 S Range 6 E County Park

6	5	4	3	2	1
7	8	9	10	11	12
18	17	16	15	14	13
19	20	21	22	23	24
30	29	28	27	26	25
31	32	33	34	35	36

Township 6 S Range 6 E

Township 6 S Range 6 E County Park

Parcel Number	Name of Owner	Stream	Address	App	Filed	MI
2035 ~~8224~~	U. S. A.	Unnamed Spring		6-20-39	6-21-39	4

FORM D-1
REPORTER IM 3-49 17379

STATE OF MONTANA

State Engineer's Office

WATER RESOURCES SURVEY

Township 6 S Range 7 E County Park

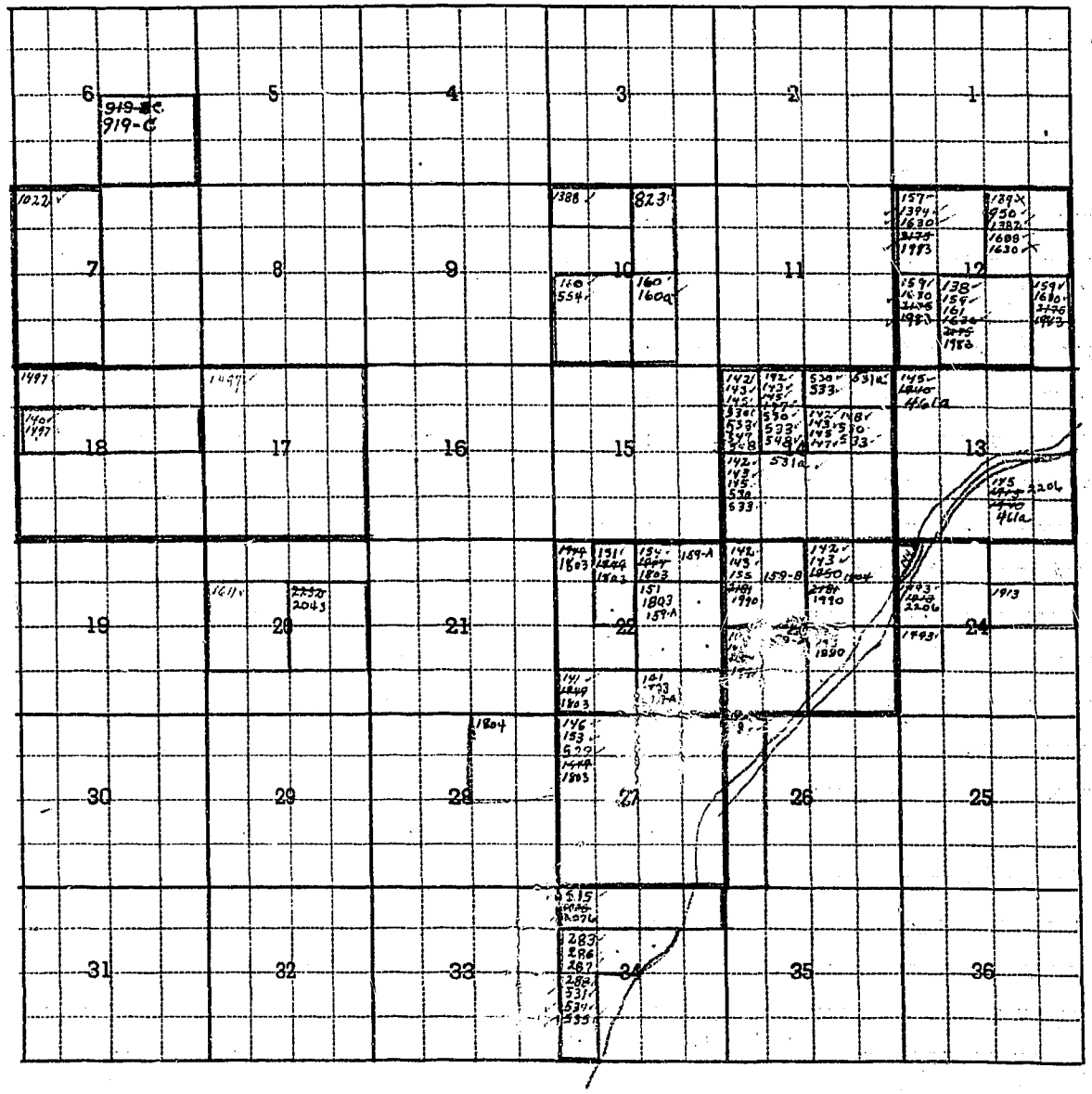

Township 6 S Range 7 E

Township_____ Range_____ County_____

Parcel Number	Name of Owner	Stream		App	Filed	MI
137	Blakely, James A	Big	Cr.	6-26-99	6-26-99	250
138	Bottler, Floyd	"	"	6-7-09	6-7-09	160
139	Bottler, Josie	"	"	6-4-09	6-4-09	400
140	Carlyon, James	"	"	10-11-17	10-11-17	80
141	Cunningham, Thos. C.	"	"	10-18-06	10-18-06	160
142	Dailey, Ebenezer	"	"	8-20-85	8-20-85	500
143	" "	"	"	8-20-85	8-20-85	400
144	Frazier, Mary E	"	"	4-9-90	4-9-90	160
145	" "	"	"	4-9-90	4-9-90	600
146	Frazier, Thomas	"	"	6-10-08	6-10-08	200
147	Hoff, Charles	"	"	5-6-98	5-21-98	80
148	" "	"	"	10-18-04	10-18-04	80
151	Karnes, Francis M.	"	"	6-13-04	7-13-04	280
153	Lay, Mary E.	"	"	7-6-99	7-6-99	200
154	Lyman, Annie B.	"	"	3-19-07	3-19-07	100
155	Lyman, James	"	"	5-21-07	5-21-07	100
157	Pritchard, John F.	"	"	7-28-08	7-28-08	160
159A	Ragsdale, G.E.	"	"	5-31-32	4-2-48	200
159	Pritchard, May E.	"	"	6-28-07	7-7-03	220
159-B	Ragsdale, G.E.	"	"	6-1-32	4-2-48	100
160	Vink, Peter	"	"	7-16-06	7-16-06	160
160a	Vink, Peter	"	"	11-2-11	11-3-11	80
161	Walker, Adam F.	"	"	11-8-09	11-22-09	160
283	Dailey, Ebenezer	Canon	Cr.	4-9-88	4-11-88	300
286	Frazier, Mary E	"	"	2-23-86	2-25-86	300
287	" "	"	"	9-29-90	9-29-90	300
288	" "	"	"	9-15-90	9-15-90	300
529	Blakely, James A.	Donahoo	Cr.	2-21-83	2-23-83	200
530	Dailey, D.N.	"	"	6-19-82	7-7-82	1911
531	Dailey, Ebenezer	"	"	4-9-88	4-11-88	160
531a	Dailey, Isaac N	"	"	1-19-82	7-17-82	all
533	Frazier, Mary E	"	"	6-19-82	7-7-82	1911
534	" "	"	"	9-15-90	9-15-90	160

ROG ENGINEER OFFICE
STATE OF MONTANA

Township 6 S Range 7 E County Park

Parcel Number	Name of Owner	Stream	Address	App	Filed	MI
535	Lay, Mary F.	Donahue	Cr.	2-3-02	5-1-02	200
547	Hoff, Aline	Dry	Cr.	9-25-07	9-25-07	80
548	Karnes, Francis M.	"	"	2-23-88	2-23-88	160
554	Vink, Peter	"	"	—	10-19-14	120
823	Vink, Maggie R	Gallinger	Cr.	3-23-14	3-23-14	80
919-B	Ragsdale, G.E.	Hyalite	Ck	6-1-42	5-30-48	200
950	Turley, Charles	Lake	Cr.	7-2-87	7-6-87	100
1022	Kottke, Albert	Mill	Cr.	7-16-20	8-3-20	100
1382	Battler, Frederick	Sheep	Cr.	4-12-86	4-12-86	40
1388	Dailey, Were	"	"	12-2-15	12-2-15	80
1394	Pritchard, J.F.	"	"	6-28-03	7-7-03	80
1493	Hepburn, John	Six Mile	Cr.	5-5-08	5-5-08	200
1497	Maybie, J.F.	"	"	9-22-94	9-26-94	160
1608	Turley, Charles	Spring	Cr.	5-15-86	5-27-86	100
1611	Vink, Nick	"	"	1-9-15	1-9-15	160
1630	Battler, Frederick & Phillip	Strickland	Cr.	5-26-85	5-26-85	600
2076	~~1788~~	Dailey, Ebenezer	West	Cr.	9-16-90	9-17-90	200
2206	~~1913~~	Townsend, G.A.	Yellowstone	R.	7-7-38	7-9-38	600
[illegible]	~~1940~~	Lupher, A.H.	Dailey	Lake	11-4-97	11-6-97	200
[illegible]	~~1999~~	Kenniston, Eyra	Unnamed	Lake	10-29-12	10-31-12	~~1600~~
1904	~~1950~~	Manley, Wilbur H.	"	"	4-8-14	4-9-14	800
1993	~~2175~~	Pritchard, J.F. & Mary	Unnamed	Spring	11-1-02	11-4-02	100
1992	~~2181~~	Rasmussen, John	"	"	11-24-08	11-24-08	160
2043	~~2232~~	Vink, Nick	"	"	11-21-06	11-21-06	211

FORM D-1 - GAZETTE 1664-2M-1-47

STATE OF MONTANA

STATE ENGINEER'S OFFICE

WATER RESOURCES SURVEY

Township 6 S Range 7 E County Park

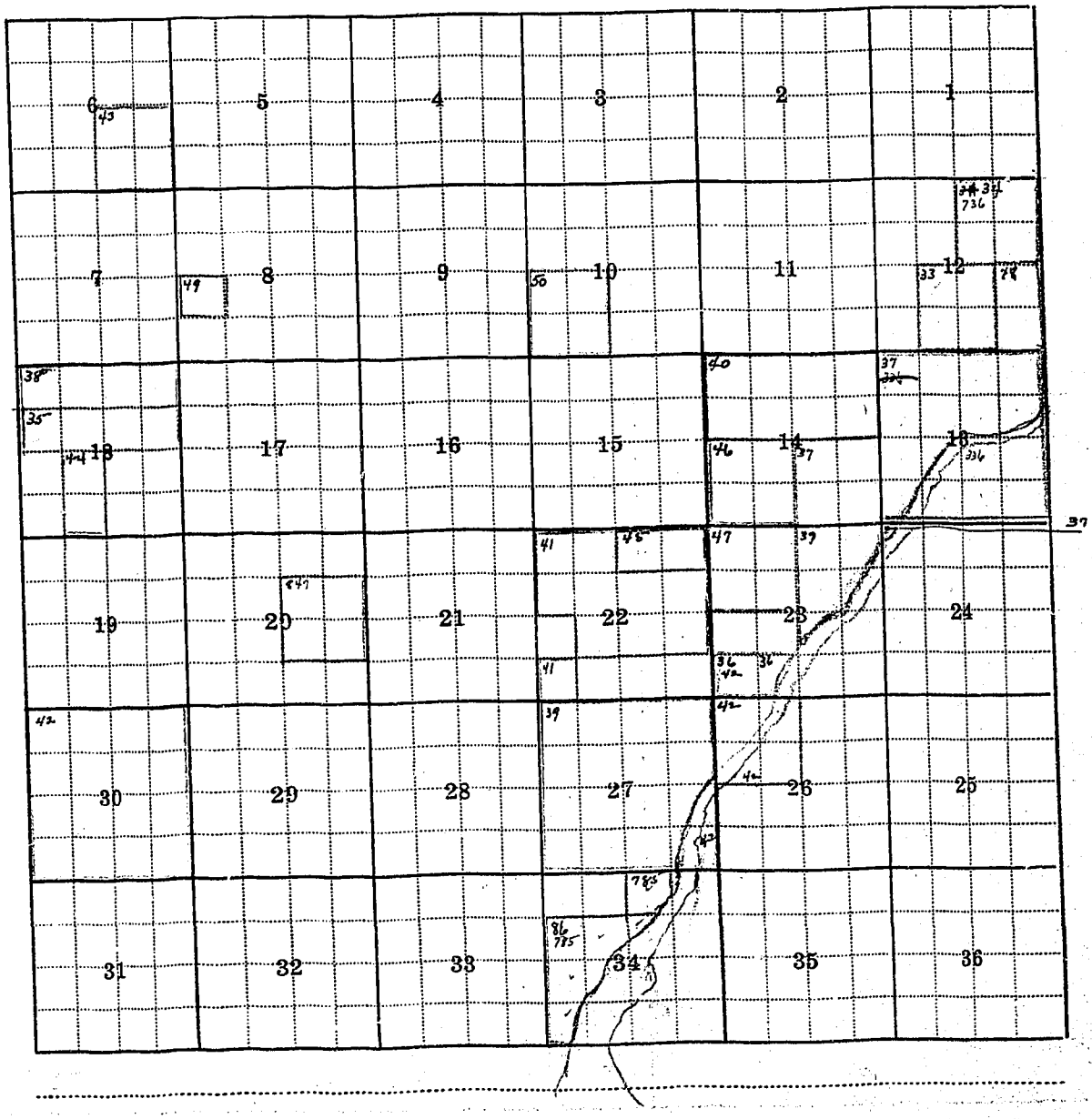

Township 6 S Range 7 E

Township 6 S Range 7E County Park

Parcel Number	Name of Owner	Address	Stream	Date of Priority	Date of Decree	M.I
33	Floyd Bottler		Big Creek	6-30-09	8-20-09	100
(also see 6S-8E) 34	Grace Bottler		" "	6-30-00	8-20-09	80
			" "	6-30-09	"	200
35	James Carlson		Big Creek	7-1-07	8-20-09	15
36	Thomas Cunningham		" "	6-30-04	8-20-09	75
37	Anna Dailey		Big Creek	6-30-73	8-20-09	500
			" "	6-30-82	"	250
38	William Dyce		Big Creek	6-30-09	8-20-09	15
39	Thomas Frazier		Big Creek	6-30-01	8-20-09	160
40	Albert + Otto Kaspus + Aline Haugh		Big Creek	6-30-90	8-20-09	80
			" "	5-6-98	"	40
			" "	10-18-04	"	60
41	J.M. Karnes		Big Creek	8-17-00	8-20-09	160
42	E.B. Kennington		Big Creek	3-12-85	8-20-09	100
			" "	5-31-09	"	100
43	Albert Kottke		Big Creek	7-31-04	8-20-09	75
44	Grant C. Lewis		Big Creek	6-30-04	8-20-09	50
45	Anna B. Lyman		Big Creek	6-24-07	8-20-09	20
46	Anna B. Lyman		Big Creek	6-30-99	8-20-09	100
47	J.R. Lyman		Big Creek	5-1-07	8-20-09	50
(also see 6S-8E) 48	Jonas C. Pritchard		Big Creek	6-30-99	8-20-09	200
49	Albert Snyder		Big Creek	10-31-04	8-20-09	75
50	Peter Vink		Big Creek	5-6-98	8-20-09	40
86	Chas. H. Dailey		Canyon Creek	4-9-88	8-11-17	150
(also see 6S-8E) 336	Chas. Hepburn		Garden Creek	6-20-98	10-29-09	300
(also see 6S-8E) 736	Grace Bottler		Strickland Creek	3-?-1878	8-1-1907	100
			" "	10-2-1902	"	300
785	Chas. R. Dailey		Mineral Creek	9-17-1890	8-14-1917	20
847	Nick Vink		2 Springs 30-6S-7E	6-5-1906	8-14-1917	10