FORM F-1 - GAZETTE 1665-2M-1-47

Farm Checked

By

Area

Date

STATE OF MONTANA

STATE ENGINEER'S OFFICE

WATER RESOURCES SURVEY

Code No. 18C

County Park

T. 6S R. 7E Sec. 18

Photo No. MA-19A-25

Legal Land Owner Montana, State of Address

Operator Address

Water is delivered by:

Federal Project Pres. Pot.

Ditch Company Pres. Pot.

Irrigation District Pres. Pot.

Private System Pres. Pot.

Totals

Flood Pump Reservoir Gravity

Size and Capacity, Pump, etc.

Original Appropriator, Company App. No.

Original Appropriator, Private App. No. None

No Irrigation Range land

Is the system an extension of another system? Yes No

Is all land irrigated from one system? Yes No

(If No, show break down on map)

Source of Water

Acres Irrigated 19____,

Potential Acres Seeped

Explain

Condition of System

Adequate Supply Yes No

Explain

Topography

Information From

Remarks

FORM D-1— WESTERN LITHO, BILLINGS

STATE OF MONTANA

STATE ENGINEER'S OFFICE

WATER RESOURCES SURVEY

Township 6 S. Range 7 E County Park

6	5	4	3	2	1
7	8	9	10	11	12
1499 18 CAKE STAKE	17	16	15	14	13
19	20	21	22	23	24
30	29	28	27	26	25
31	32	33	34	35	36

State of Montana — ow

FORM F-1 - GAZETTE 1665-2M-1-47

Farm Checked

By Dave

Area Six Mile Cr.

Date 7-20-57

STATE OF MONTANA

STATE ENGINEER'S OFFICE

WATER RESOURCES SURVEY

Code No. 13B, 24A, 28A, 34A

County Park

T. 6S R. 7E Sec. 1

MA-18A-135, 136

Photo No. MA-19A-24

Legal Land Owner Hulda Townsend Address

Operator Floyd Peterson Address Livingston

Water is delivered by:

Federal Project Pres. Pot.

Ditch Company Pres. Pot.

Irrigation District Pres. Pot.

Private System ✓ Pres. Pot.

Totals

Flood Pump ✓ Not in use Reservoir Gravity ✓

Size and Capacity, Pump, etc.

Original Appropriator, Company App. No. A-461A A-2206

Original ~~Appropriator~~ Decree, Private (See other side) ~~Appr~~ No. D

Is the system an extension of another system? Yes No

Is all land irrigated from one system? Yes No

(If No, show break down on map)

Source of Water Yellowstone River

Acres Irrigated 1950, 0

Potential Acres Seeped

Explain

Condition of System Needed Repair

Adequate Supply — Yes ✓ No ✓

Explain By Pump less By Gravity No

Topography River Bottom

Information From Peterson

Remarks

Decrees

					100

Appropriations

461a	Lupher, A.H.	Dailey Lake	11-4-97	11-6-97	200
~~535~~	~~Lay, Marg E.~~	~~Dormbum Cr.~~	~~7-[illegible]~~	~~[illegible]~~	~~[illegible]~~
1493	(Used for Decreed Right above) Hepburn, John	Six Mile Cr.	5-5-08	5-5-08	200
~~2076~~	~~Dailey, Ebenezer~~	~~West Cr.~~	~~9-10-90~~	~~[illegible]~~	~~[illegible]~~
2206	Townsend, G.A.	Yellowstone R.	7-7-38	7-9-38	Not in Use 600

FORM D-1— WESTERN LITHO, BILLINGS

STATE OF MONTANA

STATE ENGINEER'S OFFICE

WATER RESOURCES SURVEY

Township 6 S. Range 7 E County Park

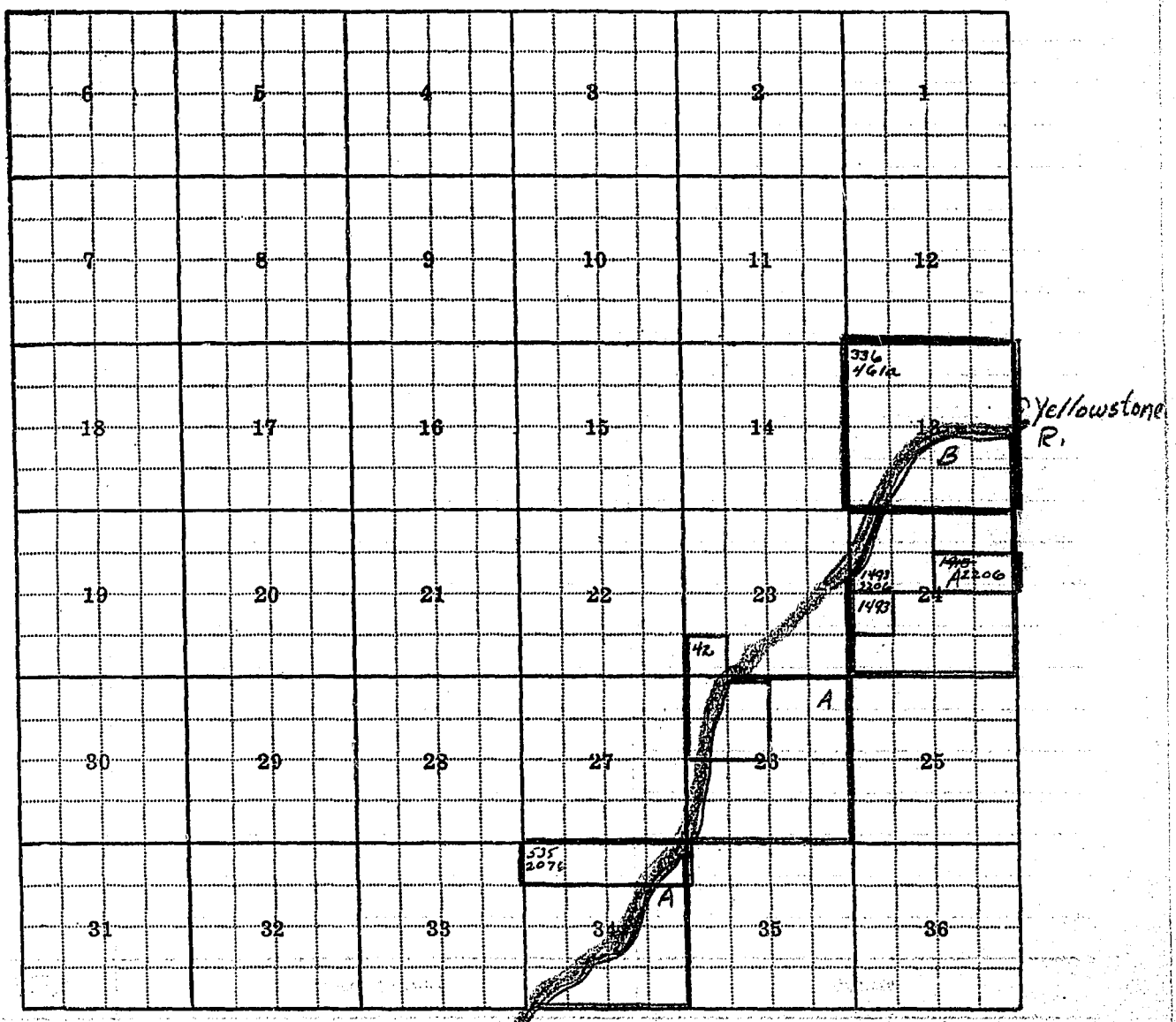

Hulda Townsend - sw op

46

FORM F-1 - GAZETTE 1665-2M-1-47

Farm Checked

By Dave

Area Big Creek

Date June 1951

STATE OF MONTANA

STATE ENGINEER'S OFFICE

WATER RESOURCES SURVEY

Code No. 2A, 3A, 10D

County Park

T. 6S R. 7E Sec. 3-10

MA-18A-135

Photo No. MA-19A-25

Legal Land Owner Joe Petrick Address Hoffman route

Operator " " Address

Water is delivered by:

Federal Project Pres. Pot.

Ditch Company Pres. Pot.

Irrigation District Pres. Pot.

Private System Pres. Pot.

Totals

Flood Pump Reservoir Gravity

No Irrigation

Size and Capacity, Pump, etc.

Original Appropriator, Company App. No.

Original Appropriator, Private App. No. 1388

Is the system an extension of another system? Yes No

Is all land irrigated from one system? Yes No

(If No, show break down on map)

Source of Water

Acres Irrigated 19

Potential Acres Seeped

Explain

Condition of System

Adequate Supply Yes No

Explain

Topography

Information From

Remarks

		Appropriation			
1388	Dailey, Vere	Sheep Cr.	12-2-15	12-2-15	80

FORM D-1— WESTERN LITHO, BILLINGS

STATE OF MONTANA

STATE ENGINEER'S OFFICE

WATER RESOURCES SURVEY

Township 6 S. Range 7 E County Park

6	5	4	3 A	2 A	1
7	8	9	10 (1386 D)	11	12
18	17	16	15	14	13
19	20	21	22	23	24
30	29	28	27	26	25
31	32	33	34	35	36

Joe Petrick - owop

FORM F-1 - GAZETTE 1665-2M-1-47

Farm Checked

By

Area

Date

STATE OF MONTANA

STATE ENGINEER'S OFFICE

WATER RESOURCES SURVEY

Code No. 28A, 29A

County Park

T. 6S R. 7E Sec. 28, 29

Photo No. MA-19A-24

Legal Land Owner Alfred Dailey Address

Operator Address

Water is delivered by:

Federal Project Pres. Pot.

Ditch Company Pres. Pot.

Irrigation District Pres. Pot.

Private System No I.R.R. Pres. Pot.

Totals

Flood Pump Reservoir Gravity

Size and Capacity, Pump, etc.

Original Appropriator, Company App. No.

Original Appropriator, Private App. No. 1804

Is the system an extension of another system? Yes No

Is all land irrigated from one system? Yes No

(If No, show break down on map)

Source of Water

Acres Irrigated 19

Potential Acres Seeped

Explain

Condition of System

Adequate Supply Yes No

Explain

Topography

Information From

Remarks

Appropriation

1804	Morley, Wilbur H	Unnamed Lake	4-8-14	4-9-14	800

FORM D-1— WESTERN LITHO, BILLINGS

STATE OF MONTANA

STATE ENGINEER'S OFFICE

WATER RESOURCES SURVEY

Township 6 S. Range 7 E County Park

6	5	4	3	2	1
7	8	9	10	11	12
18	17	16	15	14	13
19	20	21	22	23	24
30	29 A	28 A 1804	27	26	25
31	32	33	34	35	36

Alfred Dailey - ow

(46)

FORM F-1 • GAZETTE 1665-2M-1-47

Farm Checked

By Dave

Area Big Creek

Date June 1951

STATE OF MONTANA

STATE ENGINEER'S OFFICE

WATER RESOURCES SURVEY

Code No. 23D

County Park

T. 6S R. 7E Sec. 23

Photo No. MA-18A-136

Legal Land Owner John Hepburn Address

Operator Address

Water is delivered by:

Federal Project Pres. Pot.

Ditch Company Pres. Pot.

Irrigation District Pres. Pot.

Private System Pres. Pot.

Totals

Flood Pump Reservoir Gravity

Size and Capacity, Pump, etc.

Original Appropriator, Company App. No.

Original Appropriator, Private App. No. 1990

Is the system an extension of another system? Yes No

Is all land irrigated from one system? Yes No

(If No, show break down on map)

Source of Water

Acres Irrigated 19

Potential Acres Seeped

Explain

Condition of System

Adequate Supply Yes No

Explain

Topography

Information From

Remarks

Appropriation

1990	Rasmussen, John	Unnamed Spring	11-24-08	11-24-08	160

FORM D-1— WESTERN LITHO, BILLINGS

STATE OF MONTANA

STATE ENGINEER'S OFFICE

WATER RESOURCES SURVEY

Township 6 S. Range 7 E. County Park

6	5	4	3	2	1
7	8	9	10	11	12
18	17	16	15	14	13
19	20	21	22	23	24
30	29	28	27	26	25
31	32	33	34	35	36

1990

Yellowstone R.

D

John Hepburn — ow

(96)

FORM F-1 - GAZETTE 1665-2M-1-47

Farm Checked

By

Area

Date

STATE OF MONTANA

STATE ENGINEER'S OFFICE

WATER RESOURCES SURVEY

Code No. 30B

County Park

T. 6S R. 7E Sec. 30

Photo No. MA-19A-24

Legal Land Owner United States of America Address

Operator Address

Water is delivered by:

Federal Project Pres. Pot.

Ditch Company Pres. Pot.

Irrigation District Pres. Pot.

Private System Pres. Pot.

Totals

Flood Pump Reservoir Gravity

No Irrigation
No Range Land

Size and Capacity, Pump, etc.

Original Appropriator, Company App. No.

Original Appropriator, Private App. No.

Is the system an extension of another system? Yes No

Is all land irrigated from one system? Yes No

(If No, show break down on map)

Source of Water

Acres Irrigated 19

Potential Acres Seeped

Explain

Condition of System

Adequate Supply — Yes No

Explain

Topography

Information From

Remarks

FORM D-1— WESTERN LITHO, BILLINGS

STATE OF MONTANA

STATE ENGINEER'S OFFICE

WATER RESOURCES SURVEY

Township 6 S. Range 7 E County Park

6	5	4	3	2	1
7	8	9	10	11	12
18	17	16	15	14	13
19	20	21	22	23	24
4a 3 A 30 (over) 2 1	29	28	27	26	25
31	32	33	34	35	36

W. S. A. - ow

FORM F-1 - GAZETTE 1655-2M-1-47

Farm Checked

By Dave

Area Big Creek

Date June 1951

STATE OF MONTANA

STATE ENGINEER'S OFFICE

WATER RESOURCES SURVEY

Code No. 8C, 18A

County Park

T. 6S R. 7E Sec. 8, 18

Photo No. MA-19A-25

Legal Land Owner Elmer Burns Address Emigrant

Operator Compton Address "

Water is delivered by:

Federal Project _____ Pres. _____ Pot. _____

Ditch Company _____ Pres. _____ Pot. _____

Irrigation District _____ Pres. _____ Pot. _____

Private System ✓ Pres. 0 Pot. 2

Totals _____

Flood _____ Pump _____ Reservoir _____ Gravity ✓

Size and Capacity, Pump, etc. _____

Original Appropriator, Company _____ App. No. _____

Original Appropriator, Private None shown App. No. None

Is the system an extension of another system? Yes _____ No _____

Is all land irrigated from one system? Yes _____ No _____

(If No, show break down on map)

Source of Water Mill c.c.

Acres Irrigated 1951 None

Potential Acres 2 Seeped _____

Explain Not in use for many years

Condition of System _____

Adequate Supply Yes _____ No ✓

Explain _____

Topography _____

Information From Mr. Compton

Remarks _____

FORM D-1— WESTERN LITHO, BILLINGS

STATE OF MONTANA

STATE ENGINEER'S OFFICE

WATER RESOURCES SURVEY

Township 6 S. Range 7E County Park

6	5	4	3	2	1
7	8 (NE B)	9	10	11	12
38 1497 A					
18	17	16	15	14	13
19	20	21	22	23	24
30	29	28	27	26	25
31	32	33	34	35	36

Elmer Burns - new op

(46)

Form WR-B
Reporter 20168 2M 12-49

STATE OF MONTANA

State Engineer's Office

WATER RESOURCES SURVEY

FARM MAP

Twp._____ Rge._____

Twp._____ Rge._____

Twp._____ Rge._____

County_____

Code No._____

Name of Land Owner_____ Address_____

Name of Operator_____ Address_____

Legal Description_____

☐ Irrigated Land ☐ Non-Irrigated Land ☐ Potential Land Under Existing Facilities

North

Code No. 18A System Burns Ditches Source of Water Hyalite - Mill Cr.

Basin Y.R. Present 0 Potential 2 Maximum 2 R ✓ F__ P__ G ✓ S__

Code No.____ System____ Source of Water____

Basin____ Present____ Potential____ Maximum____ R__ F__ P__ G__ S__

Code No.____ System____ Source of Water____

Basin____ Present____ Potential____ Maximum____ R__ F__ P__ G__ S__

Code No.____ System____ Source of Water____

Basin____ Present____ Potential____ Maximum____ R__ F__ P__ G__ S__

If under Ditch Company, Irrigation District, or Government Project, state the number of shares or inches, acre feet, as the case may be in said system____

NOTE: R—Denotes Regular Irrigation. F—Flood Irrigation. P—Water diverted by means of pumping. G—Water diverted by gravity. S—Stored Water.

Information from Dam Date 2-1-52

FORM F-1 - GAZETTE 1665-2M-1-47

Farm Checked

By Lindsay & Bean

Area Big Creek

Date 6-20-57

STATE OF MONTANA
STATE ENGINEER'S OFFICE
WATER RESOURCES SURVEY

Code No. 12B, 34B

County Park

T. 6S R. 7E Sec. 12, 34

Photo No. MA-18A-135, MA-19A-24

Legal Land Owner Harold S. Dailey Address Emigrant

Operator Address

Water is delivered by:

Federal Project Pres. Pot.

Ditch Company Pres. Pot.

Irrigation District Pres. Pot.

Private System ✓ 1 ditch Pres. Pot.

Totals

Flood Pump Reservoir Gravity ✓

Size and Capacity, Pump, etc.

Original Appropriator, Company App. No.

Original ~~Appropriator~~ Decree, Private ~~App.~~ No. D-86, D-785

Is the system an extension of another system? Yes No ✓

Is all land irrigated from one system? Yes ✓ No

(If No, show break down on map)

Source of Water (Donahoe or Canyon Creek); (West Creek - stock water)

Acres Irrigated 19 57

Potential Acres Seeped

Explain

Condition of System

Adequate Supply Yes ✓ No

Explain

Topography Rural Valley

Information From Harold Dailey

Remarks

Decrees

~~33~~	~~Floyd Bottler~~	~~Big Creek~~	~~6-30-09~~	~~7-30-09~~	~~100~~
~~48~~	~~May E Pritchard~~	~~Big Creek~~	~~7-30-09~~	~~7-30-09~~	~~200~~
86	Chas. H. Dailey	(Dogahoo or Canyon Cr.)	4-9-88	8-11-17	150
785	Chas. R. Dailey	West Creek	9-17-90	8-14-17	20
	This might belong on this form - not in use				
	Appropriations				
~~531~~	~~Dailey, Ebenezer~~	~~Donahoo Cr.~~	~~4-9-88~~	~~4-11-88~~	~~160~~
534	Frazier, Mary E	" "	9-15-90	9-15-90	160
535	Lay, Mary E.	" "	7-31-02	8-1-02	200
1394	~~Pritchard, J.F.~~	~~Sheep Cr.~~	~~6-28-03~~	~~7-7-03~~	~~80~~
1630	Bottler, Frederick & Phillip	Strickland Cr.	5-26-85	5-26-85	600
1983	Pritchard, J.F. & Mary	Unnamed Spring	11-1-02	11-4-02	100
2076	Dailey, Ebenezer	West Creek	9-16-90	9-17-90	200

Ditch out of Donahoo in the Northwest Corner Sec. 4 Crosses Little Donahoo & picks up water to irr. Land in Sec. 34.

FORM D-1— WESTERN LITHO, BILLINGS

STATE OF MONTANA

STATE ENGINEER'S OFFICE

WATER RESOURCES SURVEY

Township 6 S. Range 7E County Park

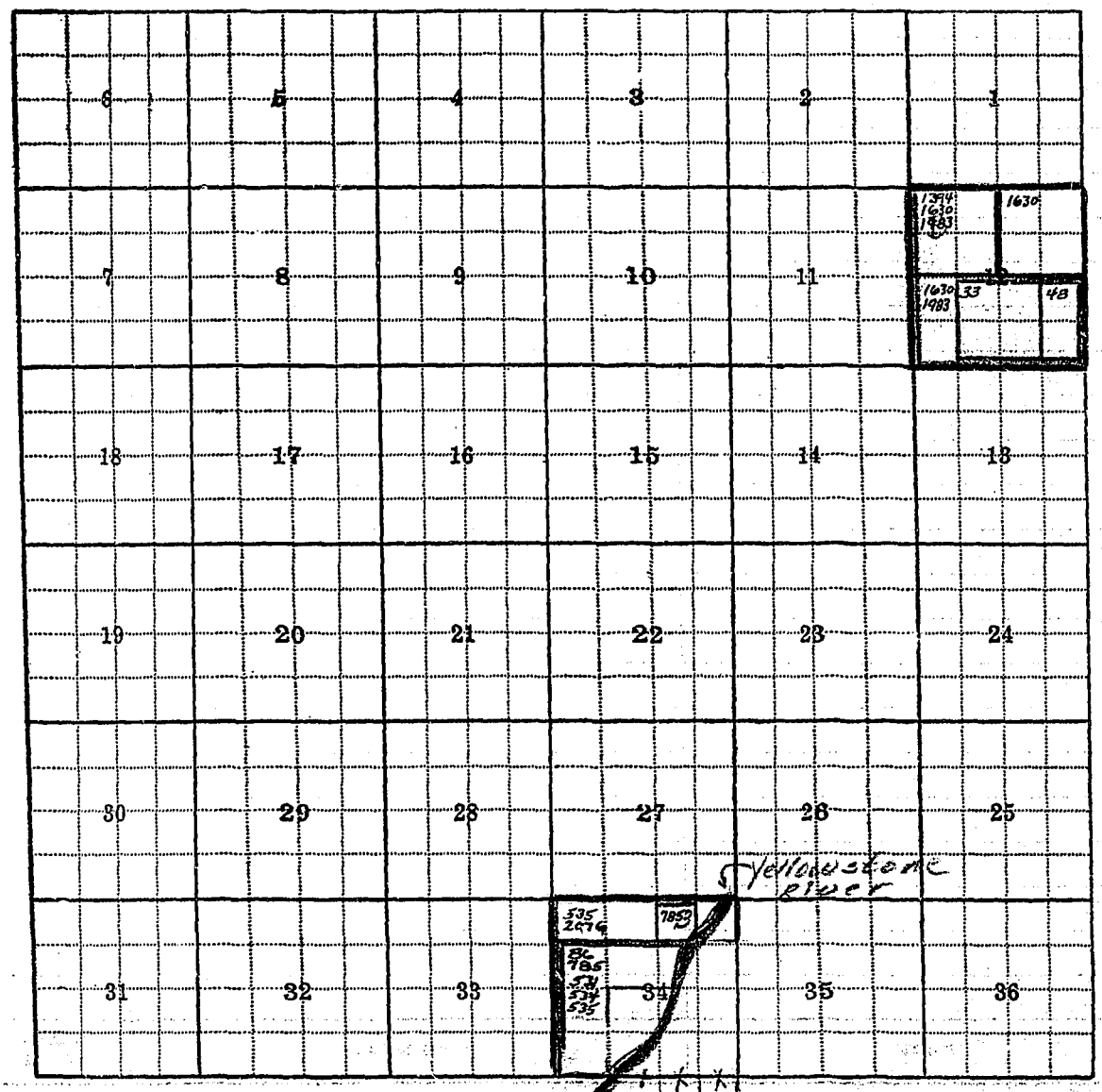

Harold L. Dailey

Form WR-B
Reporter 20168 2M 12-49

STATE OF MONTANA

State Engineer's Office

WATER RESOURCES SURVEY

FARM MAP

Twp._____ Rge._____
Twp._____ Rge._____
Twp._____ Rge._____

County_____
Code No._____

Name of Land Owner.....Address.....
Name of Operator.....Address.....
Legal Description.....

☐ Irrigated Land ☐ Non-Irrigated Land ☐ Potential Land Under Existing Facilities

North

Code No. 34B System Dailey Ditches Source of Water Donahoe Creek
Basin Y.R. Present 167 Potential 0 Maximum 167 R ✓ F__ P__ G ✓ S__

Code No.____ System____ Source of Water____
Basin____ Present____ Potential____ Maximum____ R__ F__ P__ G__ S__

Code No.____ System____ Source of Water____
Basin____ Present____ Potential____ Maximum____ R__ F__ P__ G__ S__

Code No.____ System____ Source of Water____
Basin____ Present____ Potential____ Maximum____ R__ F__ P__ G__ S__

If under Ditch Company, Irrigation District, or Government Project, state the number of shares or inches, acre feet, as the case may be in said system.....

NOTE: R—Denotes Regular Irrigation. F—Flood Irrigation. P—Water diverted by means of pumping. G—Water diverted by gravity. S—Stored Water.

Information from Dave Date 1/30/52

FORM F-1 - GAZETTE 1665-2M-1-47

Farm Checked

By Gordon Shaw

Area Big Creek

Date 6-19-57

STATE OF MONTANA

STATE ENGINEER'S OFFICE

WATER RESOURCES SURVEY

Code No. 13C, 14B, 17A, 23A, 24B, 29B, 32A, 33A

County Park

T. 65 R. 7E Sec. 1

Photo No. MA-18A-135 & 136, MA-19A-24 & 25

Legal Land Owner Claude Hoekhem Address Emigrant

Operator " " Address

Water is delivered by:

Federal Project Pres. Pot.

Ditch Company Pres. Pot.

Irrigation District Pres. Pot.

Private System ✓ Big Creek Mutual Ditch Pres. 300 Pot. 80

Totals

Flood Pump Reservoir Gravity ✓

Size and Capacity, Pump, etc.

Original Appropriator, Company App. No.

Original ~~Appropriator~~ Decree, Private See other side for Explanation ~~App.~~ No. D-37

Is the system an extension of another system? Yes No

Is all land irrigated from one system? Yes No

(If No, show break down on map)

Source of Water Big Creek

Acres Irrigated 1957 300

Potential Acres 80 Seeped

Explain

Condition of System Good

Adequate Supply Yes ✓ No

Explain Not much

Topography River Valley

Information From Claude Hoekhem

Remarks

		Decrees			
37	Sam Dailey	Big Creek	6-30-23	8-20-09	500 1st Right
			6-30-82	8-20-09	250 ← 125" of this Right (10 Has)
~~47~~	~~J.H. Lyman~~	~~Big Creek~~	~~5-7-07~~	~~[illegible]~~	~~50~~
~~336~~	~~Chas. Hopkins~~	~~Gardner Cr.~~	~~6-30-82~~	~~8-20-09~~	~~[illegible]~~
		Appropriations			
410a	Lypher, A.H.	Dailey Lake	11-4-97	11-6-97	20.0
530	Dailey, S.N.	Danahoo Cr.	6-19-82	7-7-82	All
531a	Dailey, Isaac N.	Danahoo Cr.	1-19-92	7-17-82	All
533	Frazier, Mary E.	Danahoo Cr.	6-19-82	7-7-82	All
1804	Manley, Wilbur H.	Unnamed Lake	4-8-14	4-9-14	800
1990	Rasmussen, John	Unnamed Spring	11-24-08	11-24-08	10.0

1 Private ditch out of Big creek heads in SW¼ Sec. 23 irr. Land S of big creek, between railroad & river. Laterals out of Co. ditch, irr. Lands 13-14-23-24

FORM D-1— WESTERN LITHO, BILLINGS

STATE OF MONTANA

STATE ENGINEER'S OFFICE

WATER RESOURCES SURVEY

Township 6 S. Range 7 E County Park

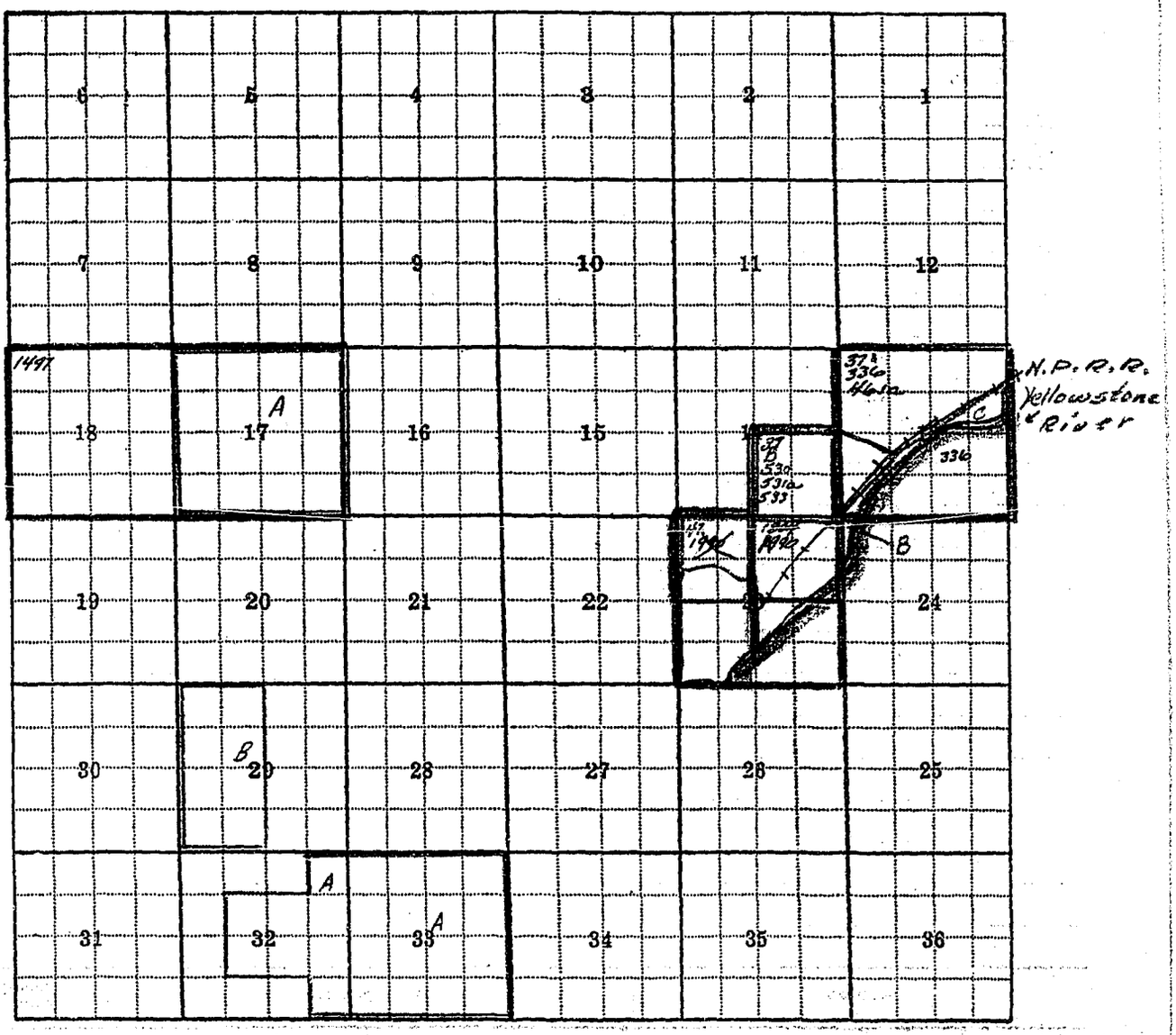

Claude Hookham - owop

46

Form WR-B
Reporter 20168 2M 12-49

Twp._____ Rge._____
Twp._____ Rge._____
Twp._____ Rge._____

STATE OF MONTANA

State Engineer's Office

WATER RESOURCES SURVEY

FARM MAP

County_____
Code No._____

Name of Land Owner_____ Address_____
Name of Operator_____ Address_____
Legal Description_____

☐ Irrigated Land ☐ Non-Irrigated Land ☐ Potential Land Under Existing Facilities

North

Code No. 23A System Hoolham Ditch Source of Water Big Creek
Basin Y.R. Present 19 Potential 0 Maximum 19 R ✓ F__ P__ G ✓ S__

Code No. 13C-14B-23A-24B System Mutual Ditch Source of Water Big Creek
Basin Y.R. Present 300 Potential 100 Maximum 400 R ✓ F__ P__ G ✓ S__

Code No.____ System____ Source of Water____
Basin____ Present____ Potential____ Maximum____ R__ F__ P__ G__ S__

Code No.____ System____ Source of Water____
Basin____ Present____ Potential____ Maximum____ R__ F__ P__ G__ S__

If under Ditch Company, Irrigation District, or Government Project, state the number of shares or inches, acre feet, as the case may be in said system_____

NOTE: R—Denotes Regular Irrigation. F—Flood Irrigation. P—Water diverted by means of pumping. G—Water diverted by gravity. S—Stored Water.

Information from Dave Date 2-1-52

FORM F-1 - GAZETTE 1668-2M-1-47

Farm Checked

By R. Wells

Area Big Creek

Date 6-19-47

STATE OF MONTANA

STATE ENGINEER'S OFFICE

WATER RESOURCES SURVEY

Code No. 12A

County Park

T. 6S R. 7E Sec. 12

Photo No. MA-18A-135

Legal Land Owner George Humiston — Address Emigrant

Operator R. Greenwalt Address

Water is delivered by:

Federal Project _____ Pres. _____ Pot. _____

Ditch Company _____ Pres. _____ Pot. _____

Irrigation District _____ Pres. _____ Pot. _____

Private System ✓ 1 ditch (Private) Pres. _____ Pot. _____

Totals _____

Flood _____ Pump _____ Reservoir _____ Gravity ✓

Size and Capacity, Pump, etc. _____

Original Appropriator, Company _____ App. No. _____

Original ~~Appropriator~~ Decree, Private See other side ~~App.~~ No. D-736

Is the system an extension of another system? Yes _____ No _____

Is all land irrigated from one system? Yes _____ No _____

(If No, show break down on map)

Source of Water Strawberry Creek

Acres Irrigated 1947

Potential Acres _____ Seeped _____

Explain _____

Condition of System Good

Adequate Supply Yes _____ No ✓

Explain Not after July

Topography Level

Information From R. Greenwalt

Remarks _____

		Decrees:			
~~34~~	~~Josie Bottler~~	~~Big Creek~~	~~6-30-00~~	~~7-30-09~~	~~80~~
			~~6-30-09~~	~~6-30-09~~	~~80~~
736	Josie Bottler	Strickland Cr.	3-?-78	8-1-07	100
			10-2-02	8-1-07	300
		Appropriations:			
~~950~~	~~Turley, Charles~~	~~Lake Cr.~~	~~7-2-87~~	~~7-6-87~~	~~100~~
~~1382~~	~~Bottler, Frederick~~	~~Sheep Cr.~~	~~4-12-86~~	~~4-12-86~~	~~40~~
~~1608~~	~~Turley, Charles~~	~~Spring Cr.~~	~~5-15-86~~	~~5-27-86~~	~~100~~

FORM D-1— WESTERN LITHO, BILLINGS

STATE OF MONTANA

STATE ENGINEER'S OFFICE

WATER RESOURCES SURVEY

Township 6 S Range 7 E County Park

6	5	4	3	2	1
7	8	9	10	11	12 A 34 756 950 1382 1608
18	17	16	15	14	13
19	20	21	22	23	24
30	29	28	27	26	25
31	32	33	34	35	36

Geo. Hunston — ow op

Form WR-B
Reporter 20168 2M 12-49

STATE OF MONTANA

State Engineer's Office

WATER RESOURCES SURVEY

FARM MAP

Twp.____ Rge.____
Twp.____ Rge.____
Twp.____ Rge.____

County____
Code No.____

Name of Land Owner.....Address.....
Name of Operator.....Address.....
Legal Description.....

☐ Irrigated Land ☐ Non-Irrigated Land ☐ Potential Land Under Existing Facilities

North

Code No. 12A System Greenwalt Ditch Source of Water Strickland Cr
Basin Y.R. Present 25 Potential 0 Maximum 25 R ✓ F.....P.....G ✓ S.....
Code No.....System.....Source of Water.....
Basin.....Present.....Potential.....Maximum.....R.....F.....P.....G.....S.....
Code No.....System.....Source of Water.....
Basin.....Present.....Potential.....Maximum.....R.....F.....P.....G.....S.....
Code No.....System.....Source of Water.....
Basin.....Present.....Potential.....Maximum.....R.....F.....P.....G.....S.....

If under Ditch Company, Irrigation District, or Government Project, state the number of shares or inches, acre feet, as the case may be in said system.....

NOTE: R—Denotes Regular Irrigation. F—Flood Irrigation. P—Water diverted by means of pumping. G—Water diverted by gravity. S—Stored Water.

Information from None Date 1/31/52

FORM F-1 - GAZETTE 1665-2M-1-47

Farm Checked

By Lorraine Dam

Area Livingston

Date June 19-51

STATE OF MONTANA

STATE ENGINEER'S OFFICE

WATER RESOURCES SURVEY

Code No. 5A, 14A, 15A

County Park

T. 6S R. 7E Sec. 5, 14, 15

MA-19A-23 & 24

Photo No. MA-18A-135

Legal Land Owner ~~Harvey Dailey~~ Address ~~Hoffman Route~~ Emigrant

Operator Now Scottie Mitchel Address "

Water is delivered by:

Federal Project _____ Pres. _____ Pot. _____

Ditch Company _____ Pres. _____ Pot. _____

Irrigation District _____ Pres. _____ Pot. _____

Private System (Private) E. Mitchell, Mutual ditch Pres. _____ Pot. _____

Totals _____

Flood _____ Pump _____ Reservoir _____ Gravity ✓

Size and Capacity, Pump, etc. _____

Original Appropriator, Company _____ App. No. _____

Original ~~Appropriator~~ Decree, Private _____ App. No. D 40

Is the system an extension of another system? Yes _____ No _____

Is all land irrigated from one system? Yes _____ No _____

(If No, show break down on map)

Source of Water Big Creek

Acres Irrigated 19 51

Potential Acres _____ Seeped _____

Explain _____

Condition of System Good

Adequate Supply Yes _____ No ✓

Explain Not after July 1st

Topography _____

Information From Mr. Mitchel

Remarks _____

		Decree			
40	Albert & Otto Loepur & Aline Haugh	Big Creek	6-30-90	8-20-09	80
			5-6-98	"	40
			10-18-04	"	60
		Appropriations			
~~530~~	~~Dailey, S.N~~	~~Donahoo Cr~~	~~6-19-82~~	~~7-7-82~~	~~All~~
~~531a~~	~~Dailey, Isaac N.~~	~~"~~ ~~"~~	~~1-19-82~~	~~7-17-82~~	~~All~~
~~533~~	~~Frazier, Mary E.~~	~~"~~ ~~"~~	~~6-19-82~~	~~7-7-82~~	~~All~~
~~547~~	~~Hoff, Aline~~	~~Dry Cr.~~	~~9-25-07~~	~~9-27-07~~	~~80~~
~~548~~	~~Karnes, Francis M.~~	~~"~~ ~~"~~	~~2-23-88~~	~~2-23-88~~	~~160~~

Private ditch big creek heads NW of NW sec. 22 irr. orrin in sec. 14 (having that ditch resurveyed. Plans to cross dry creek, to suppelement land irr. by dry creek. ditch on North side of dry creek irr. land in 11 & 14. Co. ditch irr. about 12 acers in the SE of the NE ¼.

FORM D-1— WESTERN LITHO, BILLINGS

STATE OF MONTANA

STATE ENGINEER'S OFFICE

WATER RESOURCES SURVEY

Township 6 S. Range 7 E County Parks

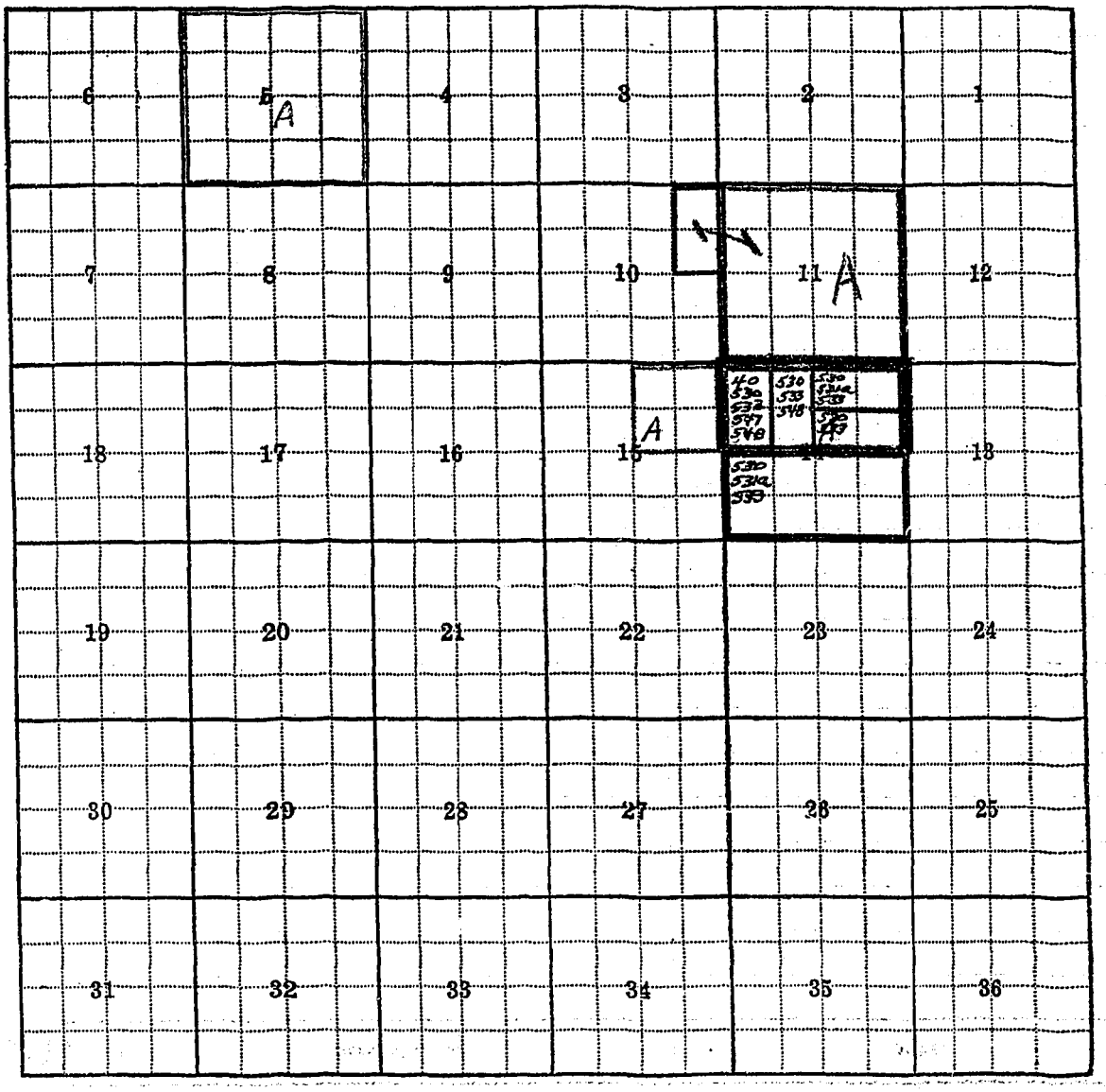

Harvey Dailey - our ap

46

Form WR-B
Reporter 20168 2M 12-49

STATE OF MONTANA

State Engineer's Office

WATER RESOURCES SURVEY

FARM MAP

Twp._____ Rge._____
Twp._____ Rge._____
Twp._____ Rge._____

County_____
Code No._____

Name of Land Owner_____ Address_____
Name of Operator_____ Address_____
Legal Description_____

☐ Irrigated Land ☐ Non-Irrigated Land ☐ Potential Land Under Existing Facilities

North

Code No. 11A-14A System Mitchel Ditch Source of Water Dry Creek
Basin Y.R. Present 50 Potential 10 Maximum 60 R ✓ F__ P__ G.L. S.

Code No. 14A- System Mitchel Ditch Source of Water Big Creek
Basin Y.R. Present 10 Potential 0 Maximum 10 R ✓ F__ P__ G__ S.

Code No. 14A System Mutual Ditch Source of Water Big Creek
Basin Y.R. Present 18 Potential 0 Maximum 18 R ✓ F__ P__ G ✓ S.

Code No. System Source of Water
Basin Present Potential Maximum R__ F__ P__ G__ S__

If under Ditch Company, Irrigation District, or Government Project, state the number of shares or inches, acre feet, as the case may be in said system_____

NOTE: R—Denotes Regular Irrigation. F—Flood Irrigation. P—Water diverted by means of pumping. G—Water diverted by gravity. S—Stored Water.

Information from Ramm Date 2/1/52

FORM F-1 - GAZETTE 1665-2M-1-47

Farm Checked

By Dave

Area Big Creek

Date 6-15-57

STATE OF MONTANA

STATE ENGINEER'S OFFICE

WATER RESOURCES SURVEY

Code No. 18B, 19A, 20A, 21A, 30A

County Park

T. 6S R. 7E Sec. 1

Photo No. MA-19A-24 & 25

Legal Land Owner Vera Murphy, Ox Yoke Ranch Address

Operator " " Address

Water is delivered by:

Federal Project Pres. Pot.

Ditch Company Pres. Pot.

Irrigation District Pres. Pot.

Private System ✓ 3 small Ditches - Lewis Creek (Big creek Trib) Pres. 15 Pot. 0

Totals

Flood Pump Reservoir Gravity

Size and Capacity, Pump, etc.

Original Appropriator, Company ~~App.~~ No. D-35 D-38 D-44

Original ~~Appropriator~~ Decree, Private (See other side) App. No. D-847

Is the system an extension of another system? Yes No

Is all land irrigated from one system? Yes No

(If No, show break down on map)

Source of Water Lewis Creek (Big Creek trib) Listed as Big Creek in Decree

West Creek, Used for stock water

Acres Irrigated 19 57 15

Potential Acres 0 Seeped

Explain

Condition of System Good

Adequate Supply Yes ✓ No

Explain

Topography Mountain Meadow

Information From Mrs. Murphy

Remarks

		Decrees			
35	James Carlyon	Big Creek	7-1-07	8-20-09	15
38	William Dyce	(Lewis Creek Trib) Big Creek	6-30-09	8-20-09	15
44	Grant C. Lewis	Big Creek	6-30-04	7-20-09	50
847	Nick Vink	2 Springs (30-65-7E) (West Creek Decree)	6-5-06	8-14-17 (Stock Water)	10
		Appropriations			
1497	Maybie, J.F.	Six Mile Cr.	9-22-94	9-26-94	160

FORM D-1— WESTERN LITHO, BILLINGS

STATE OF MONTANA

STATE ENGINEER'S OFFICE

WATER RESOURCES SURVEY

Township 6 S. Range 7 E County Park

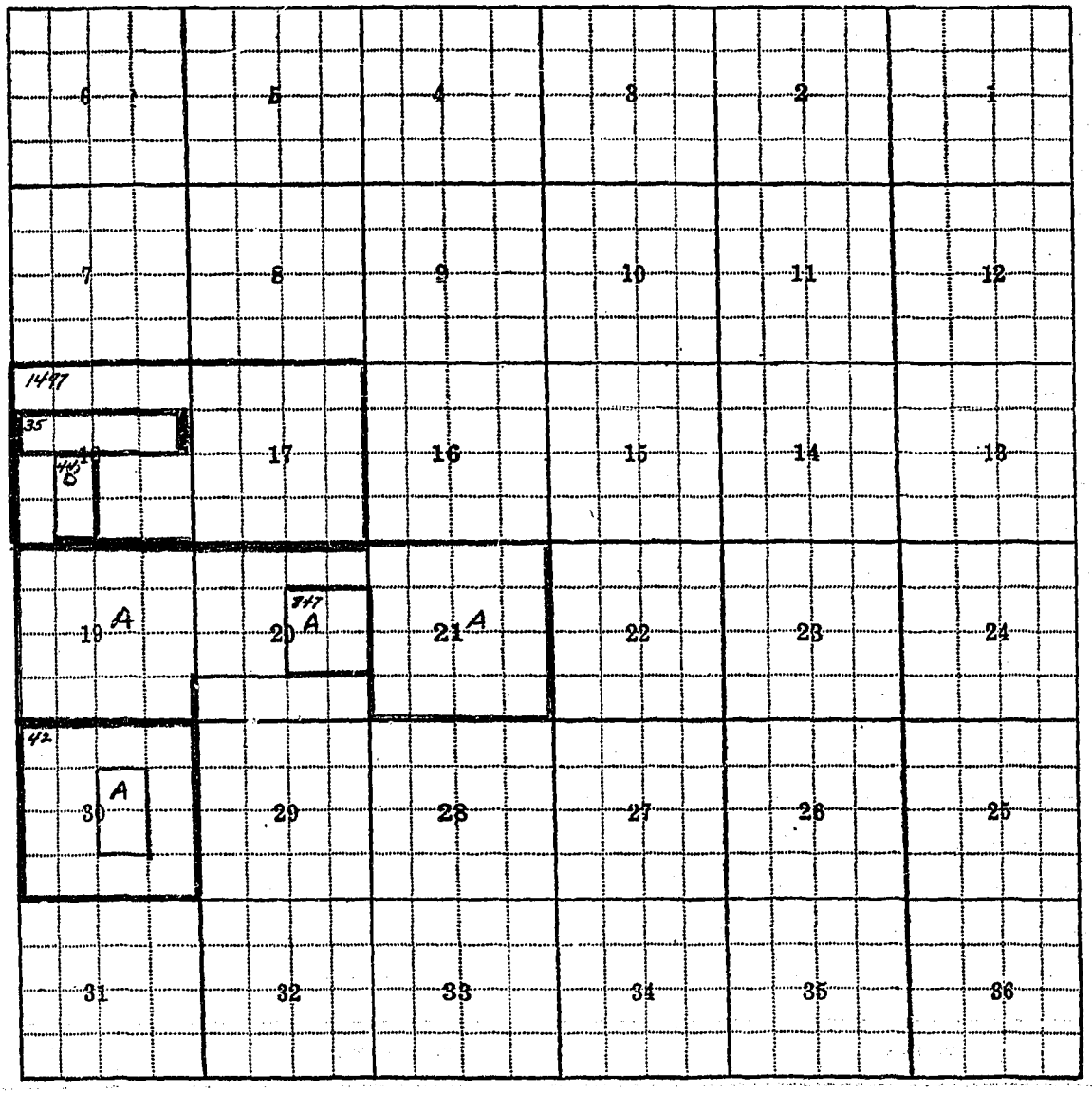

Vera Murphy - owner

Form WR-B
Reporter 20168 2M 12-49

Twp._____ Rge._____
Twp._____ Rge._____
Twp._____ Rge._____

STATE OF MONTANA

State Engineer's Office

WATER RESOURCES SURVEY

FARM MAP

County_____
Code No._____

Name of Land Owner_____ Address_____
Name of Operator_____ Address_____
Legal Description_____

☐ Irrigated Land ☐ Non-Irrigated Land ☐ Potential Land Under Existing Facilities

North

Code No. 18B-19A System OX YOKE Ranch Ditches Source of Water Lewis Creek
Basin V.R Present 15 Potential 0 Maximum 15 R ✓ F__ P__ G ✓ S__

Code No.____ System____ Source of Water____
Basin____ Present____ Potential____ Maximum____ R__ F__ P__ G__ S__

Code No.____ System____ Source of Water____
Basin____ Present____ Potential____ Maximum____ R__ F__ P__ G__ S__

Code No.____ System____ Source of Water____
Basin____ Present____ Potential____ Maximum____ R__ F__ P__ G__ S__

If under Ditch Company, Irrigation District, or Government Project, state the number of shares or inches, acre feet, as the case may be in said system____

NOTE: R—Denotes Regular Irrigation. F—Flood Irrigation. P—Water diverted by means of pumping. G—Water diverted by gravity. S—Stored Water.

Information from None Date 1/31/52

FORM F-1 - GAZETTE 1668-2M-1-47

Farm Checked

By D & H

Area Bay Creek

Date 6-21-57

STATE OF MONTANA

STATE ENGINEER'S OFFICE

WATER RESOURCES SURVEY

Code No. 7D, 13A

County Park

T. 6S R. 7E Sec. 7, 13

MA-18A-135

Photo No. MA-19A-25

Legal Land Owner Harry Payne Address Emigrant

Operator Address

Water is delivered by:

Federal Project Pres. Pot.

Ditch Company Pres. Pot.

Irrigation District Pres. Pot.

Private System Hyalite Cr. - Ragsdale - Payne Ditch Big Cr. - Mutual Ditch Pres. Pot.

Totals

Flood Pump Reservoir Gravity

Size and Capacity, Pump, etc.

Original Appropriator, Company App. No.

Original ~~Appropriator~~ Decree, Private See other side ~~App.~~ No. D-37 D-49

Is the system an extension of another system? Yes No

Is all land irrigated from one system? Yes No

(If No, show break down on map) (Tributary called Hylite listed as Big Creek in Decree)

Source of Water Hyalite Creek; Bay Creek

Acres Irrigated 1957

Potential Acres Seeped

Explain

Condition of System Good

Adequate Supply Yes ✓ No

Explain Most years.

Topography Mountain Meadows & River Valley

Information From Harry Paynes

Remarks

Decrees:

~~D-37~~	~~Sam Barley~~	~~Big Creek~~	~~6-30-73 7-20-09~~	~~500~~
"		Payne ½	6-30-82	250 & 125" of this Right Has
D-49	Albert Snyder	Big Creek (Hylite-Trib)	10-31-04-8-20-09	75"
~~336~~	~~Chas. Hepburn~~	~~Garden Cr.~~	~~6-20-98 10-29-09~~	~~300~~

Appropriation

~~461A~~	~~Lyman, A.H.~~	~~Dairy Lake~~	~~11-4-09 11-6-09~~	~~200~~

Irr. Land in Sec. 2 from Ragsdale Payne ditch out of hylite creek. Co. ditch irr. Land in N½ of 13

FORM D-1— WESTERN LITHO, BILLINGS

STATE OF MONTANA

STATE ENGINEER'S OFFICE

WATER RESOURCES SURVEY

Township 6 S. Range 7E County Park

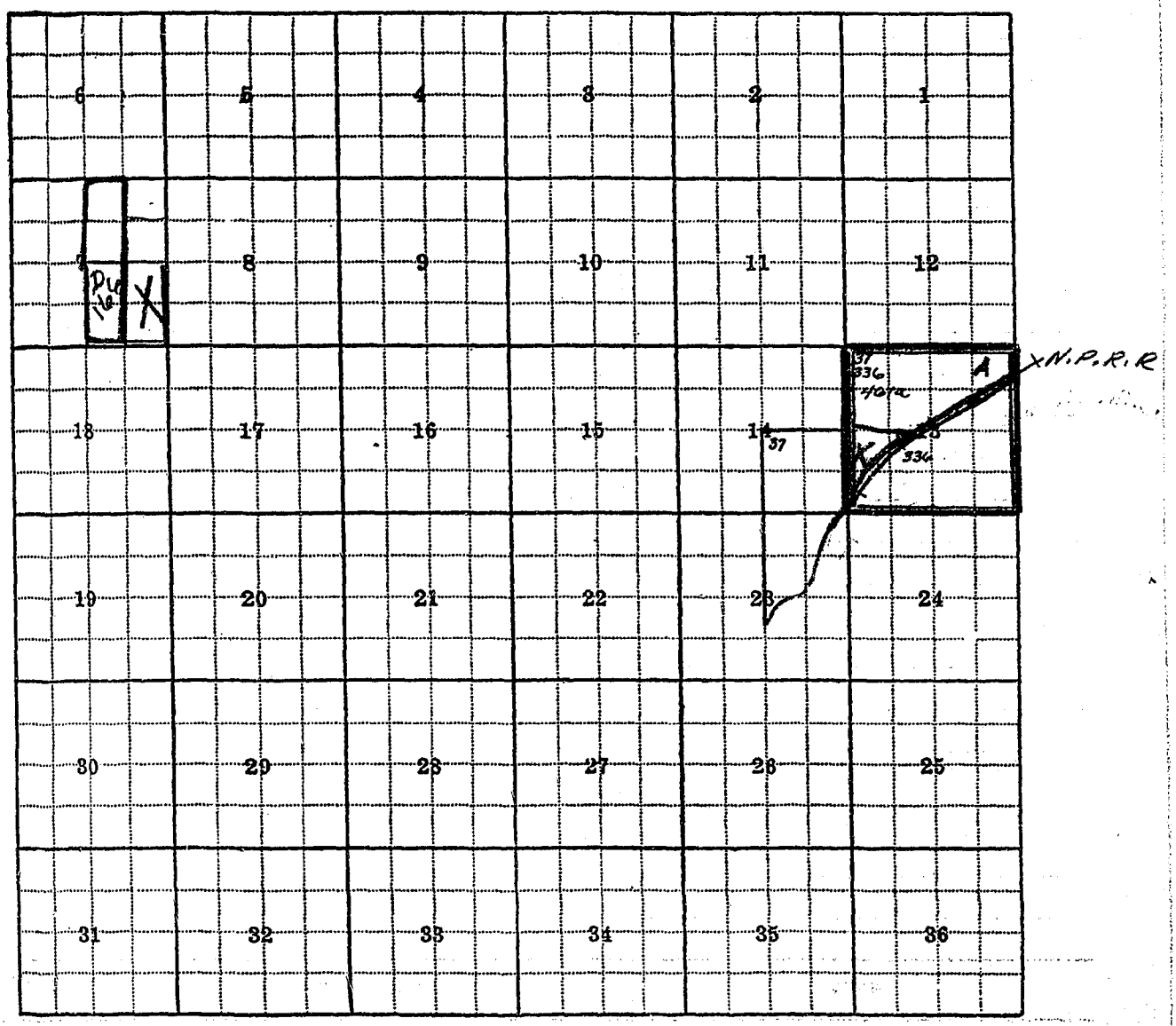

Harry Payne - ow op

(96)

Form WR-B
Reporter 20168 2M 12-49

Twp._____ Rge._____
Twp._____ Rge._____
Twp._____ Rge._____

STATE OF MONTANA

State Engineer's Office

WATER RESOURCES SURVEY

FARM MAP

County_____
Code No._____

Name of Land Owner_____ Address_____
Name of Operator_____ Address_____
Legal Description_____

☐ Irrigated Land ☐ Non-Irrigated Land ☐ Potential Land Under Existing Facilities

North

Code No. 7D System Ragsdale - Payne Ditch Source of Water Hyalite Creek
Basin Y.R. Present 55 Potential 0 Maximum 55 R ✓ F__ P__ G ✓ S__

Code No. 13A System Mutual Ditch Source of Water Big Creek
Basin Y.R. Present 68 Potential 95 Maximum 163 R ✓ F__ P__ G ✓ S__

Code No. 13A System Mitchell Ditch Source of Water Dry Creek
Basin Y.R Present 0 Potential 10 Maximum 10 R ✓ F__ P__ G ✓ S__

Code No.____ System____ Source of Water____
Basin____ Present____ Potential____ Maximum____ R__ F__ P__ G__ S__

If under Ditch Company, Irrigation District, or Government Project, state the number of shares or inches, acre feet, as the case may be in said system_____

NOTE: R—Denotes Regular Irrigation. F—Flood Irrigation. P—Water diverted by means of pumping. G—Water diverted by gravity. S—Stored Water.

Information from Name Date 1/30/52

FORM F-1 - GAZETTE 1661-2M-1-47

Farm Checked

By Gordon & Rice

Area Big Creek

Date 6-20-57

STATE OF MONTANA

STATE ENGINEER'S OFFICE

WATER RESOURCES SURVEY

Code No. 6A, 7A & C, 22A, 23B

County Park

T. 6S R. 7E Sec. 6, 7, 22, 23

MA-18A-136

Photo No. MA-19A-25

Legal Land Owner Gilbert Ragsdale Address Emigrant

Operator " " Address

Water is delivered by:

Federal Project Pres. Pot.

Ditch Company Pres. Pot.

Irrigation District Pres. Pot.

Private System Hylite Cr. - Ditch - Ragsdale - Payne ditch / Stewart - Ragsdale Ditch - Big Creek Pres. Pot.

Totals

Flood Pump Reservoir Gravity

Size and Capacity, Pump, etc.

Original Appropriator, Company App. No.

Original ~~Appropriator~~ Decree, Private (See other side) ~~App.~~ No. D-41 D-43 A-1022 Stock Water A-919C

Is the system an extension of another system? Yes No

Is all land irrigated from one system? Yes No

(If No, show break down on map) (Hylite a Trib. of Big Creek, listed as Big Creek in Decree)

Source of Water Hylite Creek, Big Creek

Acres Irrigated 1957

Potential Acres Seeped

Explain

Condition of System Good

Adequate Supply Yes No ✓

Explain Not after July 1

Topography River Valley & Bench

Information From Gilbert Ragsdale

Remarks

		Decree			
41	F.M. Karnes	Big Creek	8-17-00	8-20-09	160 ✓
~~42~~	~~E.B. Kennicton~~	~~Big Creek~~	~~3-13-00~~	~~7-20-09~~	~~100~~
			~~8-31-07~~	~~7-20-09~~	~~100~~ 1st R right
43	Albert Kothke	(Hylite Cr. Trib) Big Creek	7-31-04	"	75"
~~45~~	~~Anna B. Lyman~~	~~Big Creek~~	~~6-24-01~~	~~7-20-09~~	~~20~~
		Appropriations			
919C	Ragsdale, G.E.	Hylite Cr.	6-1-42	3-30-48	200
1022	Kothke, Albert	Mill Cr.	7-16-20	8-3-20	Not in use 100
~~1883~~	~~Kennicton, Eyra~~	~~Unnamed Lake~~	~~10-29-13~~	~~10-31-13~~	~~1,600~~
~~1990~~	~~Rasmussen, John~~	~~Unnamed Spring~~	~~11-24-08~~	~~11-24-08~~	~~160~~
	Hylite creek ditch heads on North West 1/4 of NW 1/4 on sec. 6 irr. Land in 6 & 7.				
	Stewart Ragsdale ditch irr Land sec.				22-23,

FORM D-1— WESTERN LITHO, BILLINGS

STATE OF MONTANA

STATE ENGINEER'S OFFICE

WATER RESOURCES SURVEY

Township 6 S. Range 7 E County Park

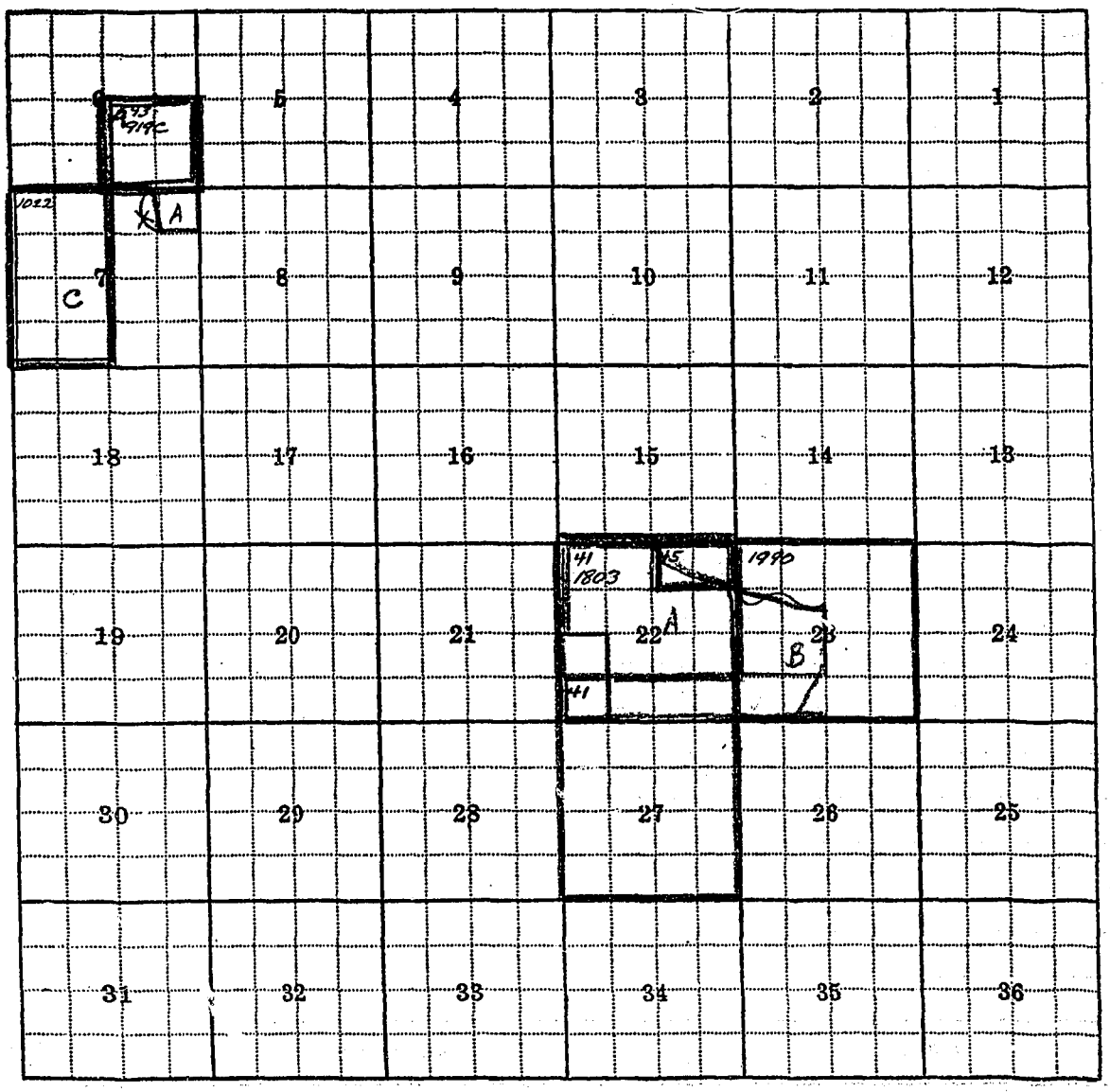

Gilbert Ragsdale - owop

Form WR-B
Reporter 20168 2M 12-49

Twp._____ Rge._____
Twp._____ Rge._____
Twp._____ Rge._____

STATE OF MONTANA

State Engineer's Office

WATER RESOURCES SURVEY

FARM MAP

County_____
Code No._____

Name of Land Owner.....Address.....
Name of Operator.....Address.....
Legal Description.....

☐ Irrigated Land ☐ Non-Irrigated Land ☐ Potential Land Under Existing Facilities

North

Code No. 6A-7A System Ragsdale-Payne Ditch Source of Water Hyalite Creek
Basin Y.R. Present 60 Potential 0 Maximum 60 R ✓ F__ P__ G ✓ S__

Code No. 22A-23B System Ragsdale-Stewart Ditch Source of Water Big Creek
Basin____ Present 70 Potential 0 Maximum 70 R ✓ F__ P__ G ✓ S__

Code No.____ System____ Source of Water____
Basin____ Present____ Potential____ Maximum____ R__ F__ P__ G__ S__

Code No.____ System____ Source of Water____
Basin____ Present____ Potential____ Maximum____ R__ F__ P__ G__ S__

If under Ditch Company, Irrigation District, or Government Project, state the number of shares or inches, acre feet, as the case may be in said system.....

NOTE: R—Denotes Regular Irrigation. F—Flood Irrigation. P—Water diverted by means of pumping. G—Water diverted by gravity. S—Stored Water.

Information from None Date 1/30/53

FORM P-1 - GAZETTE 1665-2M-1-47

Farm Checked

By Gordon Rice

Area Big Creek

Date 6-19-37

STATE OF MONTANA

STATE ENGINEER'S OFFICE

WATER RESOURCES SURVEY

Code No. 14, 15, 22B, 23C 27A, 28B

County Park

T. 6S R. 7E Sec. +

Photo No. MA-18A-135 & 136 MA-19A-24 & 25

Legal Land Owner James & Robert Stewart Address Miner

Operator " " " Address

Water is delivered by:

Federal Project Pres. Pot.

Ditch Company Pres. Pot.

~~Irrigation District~~ Mutual Pres. Pot.

Private System #1 (see other side) Pres. Pot.

Stewart - Ragsdale Ditch

Totals

Flood Pump Reservoir Gravity

Size and Capacity, Pump, etc.

Original Appropriator, Company App. No. D-36 D-39 D-42

Original ~~Appropriator~~ Decree, Private See other Side ~~App.~~ No. D-45 D-46 D-47

Is the system an extension of another system? Yes No

Is all land irrigated from one system? Yes No

(If No, show break down on map)

Source of Water Big Creek

Acres Irrigated 19

Potential Acres Seeped

Explain

Condition of System Good

Adequate Supply — Yes No ✓

Explain about 1st of July

Topography River & Creek bottoms

Information From Robert Stewart

Remarks

Decrees

36	Thomas Cunningham	Big Cr.	6-30-01	8-20-09	25
39	Thomas Frazier	Big Cr.	6-30-01	8-20-09	160
41	E. B. Kennistom	Big Cr.	3-13-83	8-20-09	100
			5-31-09	8-20-09	100
46	Anna B. Lynam	Big Cr.	6-30-99	8-20-09	100
47	J. R. Lynam	"	5-1-07	8-20-09	50
45	Anna B. Lynam	"	6-24-07	8-20-09	20

Appropriations

529	Blakely, James A.	Donahoo Cr.	2-21-83	2-23-83	200
530	Dailey, S. N	" "	6-19-82	7-7-82	All
531½	Dailey, Isaac N	" "	1-19-82	7-17-82	All
533	Frazier, Mary S.	" "	6-19-82	7-7-82	All
1803	Kennistom, Eyra	Unnamed Lake	10-29-12	10-31-12	1600
1890	Rasmussen, John	Unnamed Spring	11-21-06	11-21-06	All

Stewarts Ragsdale ditch heads on South side of Creek North West of the Northeast corner of Sec. 22. Int. Lands in Sec. 26, 27. Private ditch heads on North side of Creek to int. strip above Co. ditch. & Co. ditch heads just below Private ditch on same side of creek. Int. Land in 14-15-22-23.

FORM D-1— WESTERN LITHO, BILLINGS

STATE OF MONTANA

STATE ENGINEER'S OFFICE

WATER RESOURCES SURVEY

Township 6 S Range 7 E County Park

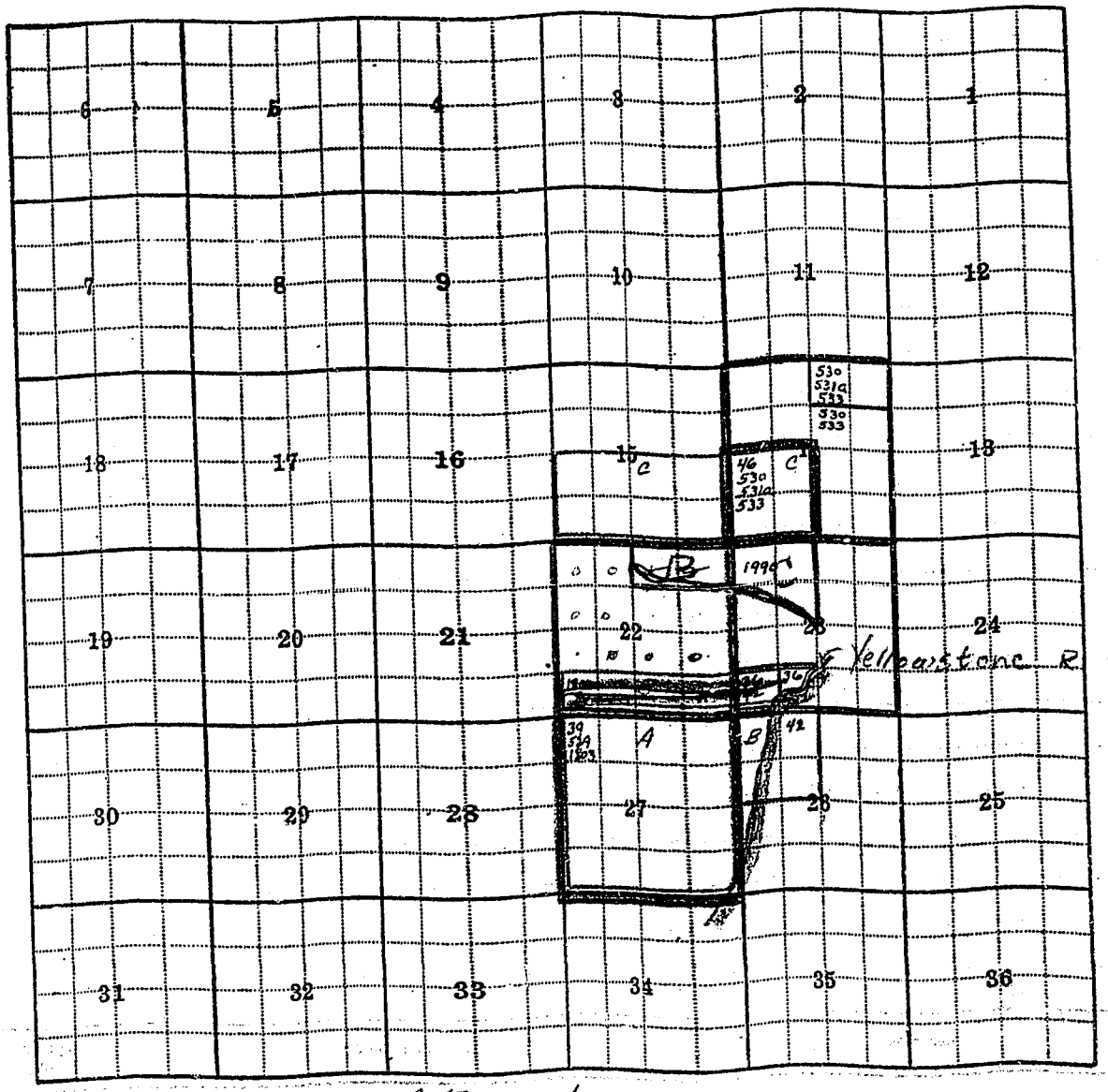

James & Robt Stewart - ow op

(46)

Form WR-B
Reporter 20168 2M 12-49

Twp._____ Rge._____
Twp._____ Rge._____
Twp._____ Rge._____

STATE OF MONTANA

State Engineer's Office

WATER RESOURCES SURVEY

FARM MAP

County_____
Code No._____

Name of Land Owner_____ Address_____
Name of Operator_____ Address_____
Legal Description_____

☐ Irrigated Land ☐ Non-Irrigated Land ☐ Potential Land Under Existing Facilities

North

Code No. 14C-15C-22B-23C System Mutual Ditch Source of Water Big Creek
Basin Y.R. Present 93 Potential 0 Maximum 93 R ✓ F__ P__ G ✓ S__

Code No. 23C System Hockham Ditches Source of Water Big Creek
Basin Y.R. Present 0 Potential 40 Maximum 40 R ✓ F__ P__ G ✓ S__

Code No. 27A-26B System Stewart-Ragsdale D Source of Water Big Creek
Basin Y.R. Present 165 Potential 0 Maximum 165 R ✓ F__ P__ G ✓ S__

Code No._____ System_____ Source of Water_____
Basin_____ Present_____ Potential_____ Maximum_____ R__ F__ P__ G__ S__

If under Ditch Company, Irrigation District, or Government Project, state the number of shares or inches, acre feet, as the case may be in said system_____

NOTE: R—Denotes Regular Irrigation. F—Flood Irrigation. P—Water diverted by means of pumping. G—Water diverted by gravity. S—Stored Water.

Information from [illegible] Date 1/31/52

FORM F-1 - GAZETTE 1649-2M-1-47

Farm Checked

By Dave & Dodson

Area Emigrant

Date 6-19-57

STATE OF MONTANA
STATE ENGINEER'S OFFICE
WATER RESOURCES SURVEY

Code No. 7B, 8A, 10B, 15B

County Park

T. 6S R. 7E Sec. 7B, 10, 15

Photo No. MA-18A-135 MA-19A-25

Legal Land Owner Peter Vink, Jr. Address Emigrant

Operator " " Address

Water is delivered by:

Federal Project Pres. Pot.

Ditch Company Pres. Pot.

Irrigation District Pres. Pot.

Private System 2 ditches + 1 supply ditch out of Hylite Pres. 58 Pot. 0

Totals

Flood Pump Reservoir Gravity ✓

Size and Capacity, Pump, etc.

Original Appropriator, Company App. No.

Original ~~Appropriator~~ Decree, Private ~~App.~~ No. D-50

Is the system an extension of another system? Yes No ✓

Is all land irrigated from one system? Yes ✓ No

(If No, show break down on map)

Source of Water (Called Big Creek in Decree) (Hylite Creek Trib to Big Creek) Supplemental Water from Dry Creek

Acres Irrigated 1957, 58

Potential Acres 0 Seeped

Explain

Condition of System Good

Adequate Supply Yes ✓ No

Explain

Topography

Information From Max Vink, Sr

Remarks

Decree

50	Peter Vink	Big Creek	5-6-98	8-20-09	40

Appropriations

554	Vink, Peter	Dry Creek	6-1-04	10-19-14	120
823	Vink, Maggie R.	Gallinger Cr.	3-23-14	3-23-14	80

Ditch out of Hylite creek carries water to Dry cr. Then is taken out in SW¼ sec. 10 small ditch on south side and a ditch about ¾ mile long on north side irrigates about 40 acres

Ditch out of dry cr. on North side & short ditch out of South side, to irr. land in Sec. 10, has decreed right of 40 inches out of hylite cr. which is diverted into dry creek. Sec 1 T. 6S - R. 6 E.

FORM D-1— WESTERN LITHO, BILLINGS

STATE OF MONTANA

STATE ENGINEER'S OFFICE

WATER RESOURCES SURVEY

Township 6 S. Range 7 E County Park

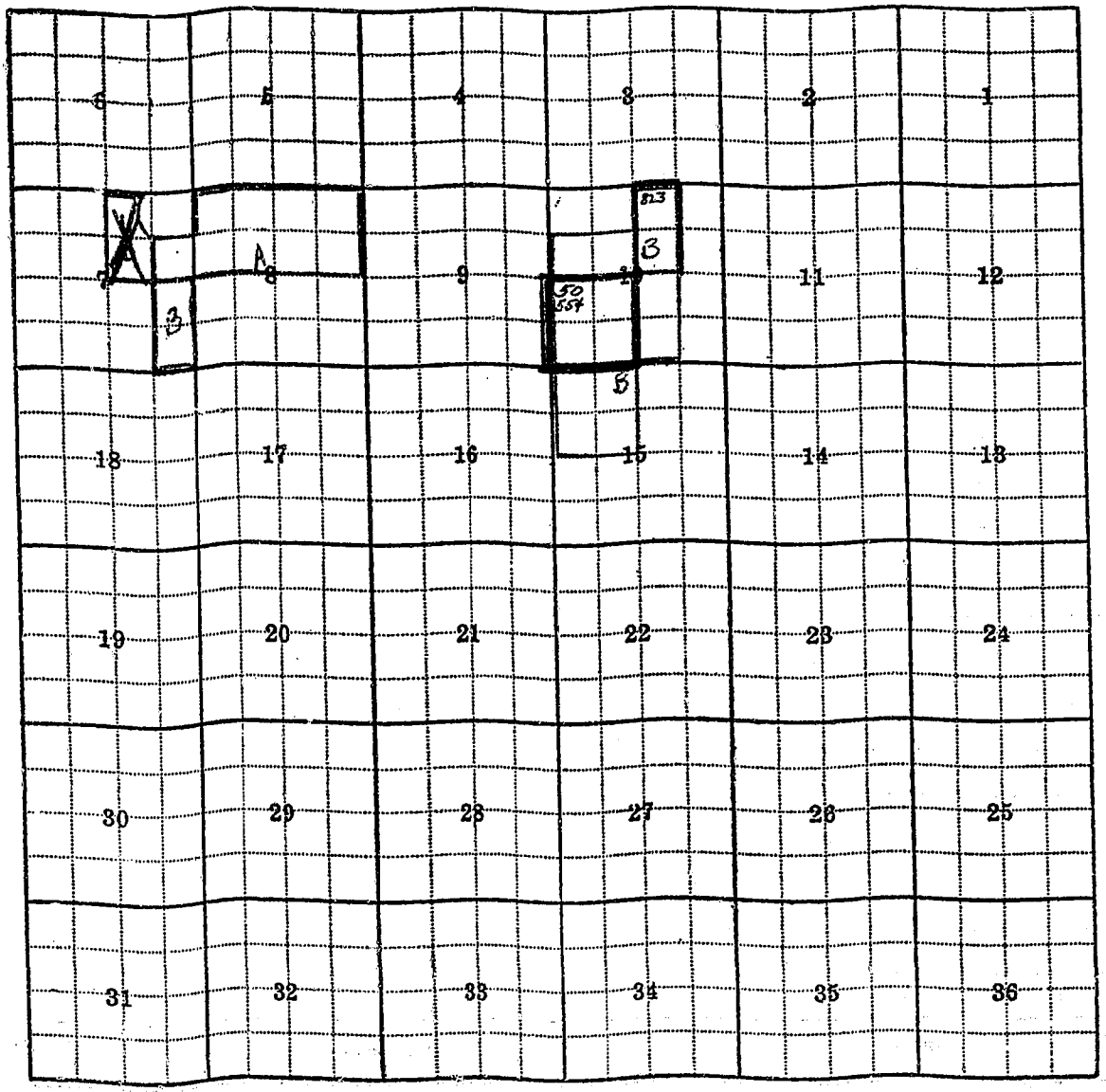

Peter Vink Jr. - owner

46

Form WR-B
Reporter 20168 2M 12-49

Twp._____Rge._____
Twp._____Rge._____
Twp._____Rge._____

STATE OF MONTANA

State Engineer's Office

WATER RESOURCES SURVEY

FARM MAP

County_____
Code No._____

Name of Land Owner.....Address.....
Name of Operator.....Address.....
Legal Description.....

☐ Irrigated Land ☐ Non-Irrigated Land ☐ Potential Land Under Existing Facilities

North

Code No. 10B System Vink Ditches Source of Water Hyalite & Dry Creeks
Basin Y.R. Present 58 Potential 0 Maximum 58 R ✓ F___ P___ G ✓ S___

Code No.___ System___ Source of Water___
Basin___ Present___ Potential___ Maximum___ R___ F___ P___ G___ S___

Code No.___ System___ Source of Water___
Basin___ Present___ Potential___ Maximum___ R___ F___ P___ G___ S___

Code No.___ System___ Source of Water___
Basin___ Present___ Potential___ Maximum___ R___ F___ P___ G___ S___

If under Ditch Company, Irrigation District, or Government Project, state the number of shares or inches, acre feet, as the case may be in said system.....

NOTE: R—Denotes Regular Irrigation. F—Flood Irrigation. P—Water diverted by means of pumping. G—Water diverted by gravity. S—Stored Water.

Information from None Date 1/31/52

CONTENTS OF THIS BOOK

T.6S-R.8E - 6S-9E - 6S-12E

6S-8E

MILNE, Leonard

HEFFERLIN, Holly B.

EDWARDS PLACER MINE PARK SECURITIES CO.

UNDEM, Anna

U. S. A.

CONLIN, J. Arthur

ANDERSON, Herbert

BLAKESLEE, Donald

CONLIN, John W.

CRAIG, J. S.

HUMISTON, George

KARNES, W. A.

KNOWELS, Agnes & EDGARBEAK

MONTANA, State of

MORGAN, Walter

SHUERER, Eleanor

STANDS, Joseph A.

STORY, Malcolm

TOWNSEND, Hulda

WORTHINGTON, Hurley

6S-9E

U. S. A.

WILSON, Isabella

MALCOHM, Alex

ALLEN, Archie (WARD, Margaret E.

KESTER COUNTS (Snowy Range Ranch)

FULLER, F. & Susie

PIERCE, D. J. (buying)

LEFGREEN, Geo.

GREENWALT, R.

PIERCE, D. J.

BLAKESLEE, Donald

PETERSON, Floyd

HOOPS, Walt.

(See reverse Side)

FORM D-1
REPORTER 1M 3-49 17379

STATE OF MONTANA

State Engineer's Office

WATER RESOURCES SURVEY

Township 6 S Range 8 E County Park

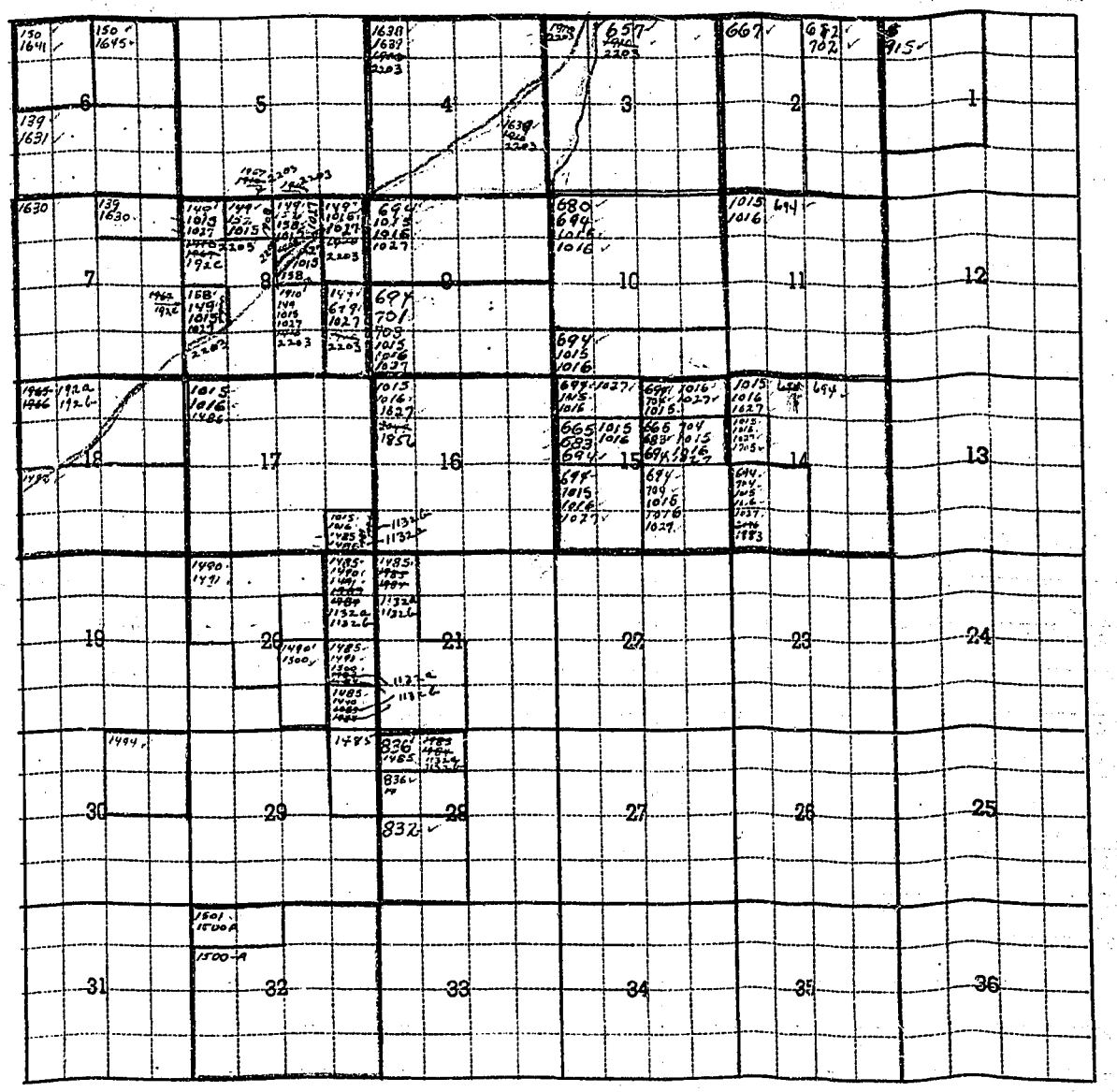

Township 6 S Range 8 E

Township _____ Range _____ County _____

Parcel Number	Name of Owner	Stream		Address App	Filed	MI
139'	Bottler, Josie	Big	Cr.	6-4-09	6-4-09	400
149'	Kahle, Herman	"	"	11-9-97	11-9-97	120
150'	Karnes, A. F. ~~et ux~~ et al	"	"	8-30-06	8-30-06	1000
152'	Kennistom, Ezra	"	"	7-17-99	7-17-99	200
158'	Pritchard, May E	"	"	7-17-99	7-17-99	200
657	Anderson, A.W.T.	Emigrant	Cr.	12-6-24	12-6-24	350
658	" " Matilda	"	"	7-1-13	1-28-16	80
665	Billman, Wm	"	"	4-15-09	4-10-05	100
667	Bratton, Bessie	"	"	7-15-14	7-15-14	320
679	Colley, Eliza J.	"	"	4-4-06	4-6-06	200
680	Conlin, John & Annie	"	"	2-1-06	3-6-06	480
682	Dailey, Harvey	"	"	6-13-19	6-13-19	320
683	DeVoe, Albert	"	"	4-20-09	6-10-09	160
~~684~~	~~Gladden, C. R. & Thomas~~ MINING	~~"~~	~~"~~	~~7-13-94~~	~~7-14-94~~	~~1500~~
701	Marchington, Addie	"	"	5-18-09	7-6-09	400
702	Marchington, Harry B.	"	"	4-13-17	4-13-17	320
703	Morgan, Walter	"	"	5-13-20	5-13-20	280
704	Morrissey, Jas. M.	"	"	10-20-03	10-20-03	320
832	Allen, James W.	Gold Prize	Cr.	12-4-11	12-5-11	160
836	Henning, Wm & Nellie	Gold Run	Cr.	7-15-01	7-15-01	175
915	Marchington, Samuel	Hot Springs	Cr.	10-20-99	11-8-99	50
1015	Gladden, Chas & Jones, Floyd + Robert	Mill	Cr.	11-7-95	11-14-95	5000
1016	" " "	"	"	12-26-95	1-6-96	5000
1027	Matheson, Chas ~~et ux~~ et al	"	"	3-22-98	3-26-98	8000
1485	Chamberlain, Elmer J.	Six Mile	Cr	1-28-84	1-28-84	4000
1486	Counts, John C.	"	"	1-8-02	1-10-02	300
1490	Hennig, Nellie & Wm	"	"	6-21-01	6-22-01	300
1491	Hennig, Nellie J.	"	"	5-25-03	6-2-03	350
1492	Hepburn, John	"	"	10-11-00	10-13-00	500
1494	Lundborn, John F.	"	"	5-5-08	5-5-08	200

BOARD OF FORESTRY

Township 6 S Range 8 E County Park

Parcel Number	Name of Owner	Stream	Address	App	Filed	MI
1500	Stands, Joseph A.	Six Mile Cr		3-20-09	4-3-09	160
1500A	State of Mont., Fish & Game Dept.	" "	"	4-30-45	4-30-45	500
1501	Walter, Carl	" "	"	11-4-10	11-4-10	80
1630	Bottler, Frederick & Phillip	Strickland Cr		5-26-85	5-26-85	600
1631	Bottler, Frederick	"	"	3-4-89	3-4-89	320
1638	Lee, Wm H.	"	"	12-6-79	12-6-79	—
1639	" "	"	"	5-19-85	5-19-85	450
1641	McLaughlin, Clarence E	"	"	10-15-02	10-15-02	160
1645	Tuley, Louis A.	"	"	5-4-01	5-7-01	150
1705	Fodness, John	Tiger Eye Drain		3-19-07	3-19-07	100
2201 ~~1908~~	Pritchard, Mary E	Yellowstone R.		1-9-08	1-9-08	1000
2203 ~~1910~~	Story, Malcolm	"	"	11-23-34	11-23-34	1250
18[illegible] ~~1965~~	Rome, John H.	Bottler Springs		5-18-88	5-31-88	50
18[illegible] ~~1966~~	Trout, John P.	"	"	4-27-86	5-10-86	100
18[illegible] ~~1967~~	Trout, Samuel H.	"	"	5-27-87	6-9-87	100
18[illegible] ~~1983~~	Chamberlain, Elmer et al	No. 1 Spring		1-28-84	1-28-84	—
18[illegible] ~~1984~~	" "	No. 2	"	1-28-84	1-28-84	—
18[illegible] ~~2049~~	Colley, P. H.	Unnamed Spring		3-6-15	3-13-15	160
18[illegible] ~~2076~~	Fodness, John	"	"	1-29-03	1-30-03	40

FORM D-1 - GAZETTE 1064-2M-1-47

STATE OF MONTANA

STATE ENGINEER'S OFFICE

WATER RESOURCES SURVEY

Township 6 S Range 8 E County Park

Fractional Park 7 & 34-5

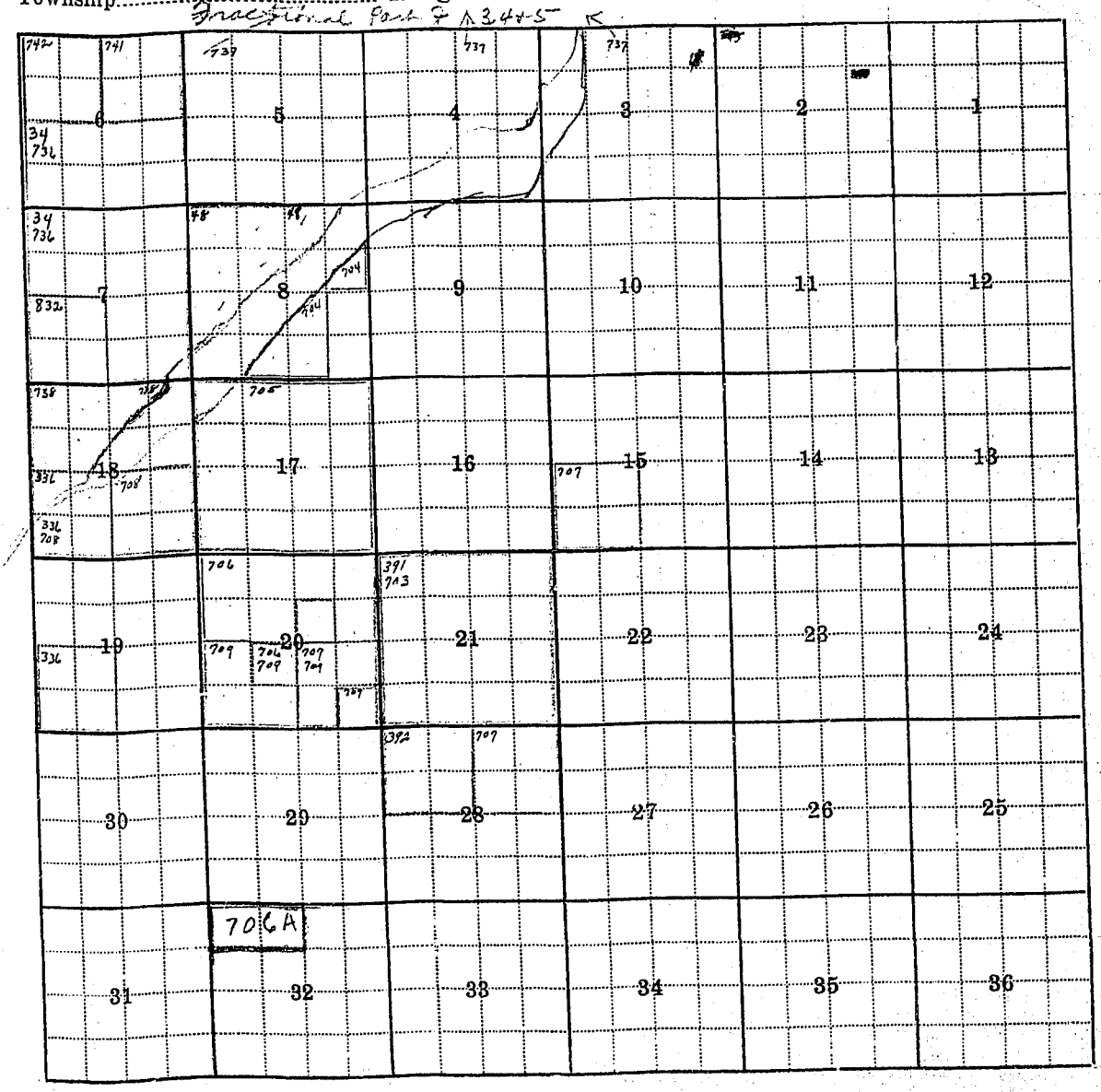

Township 6 S Range 8 E