FORM D-1 - GAZETTE 1654-2M-1-47

STATE OF MONTANA

STATE ENGINEER'S OFFICE

WATER RESOURCES SURVEY

Township 8 S Range 7 E County Park

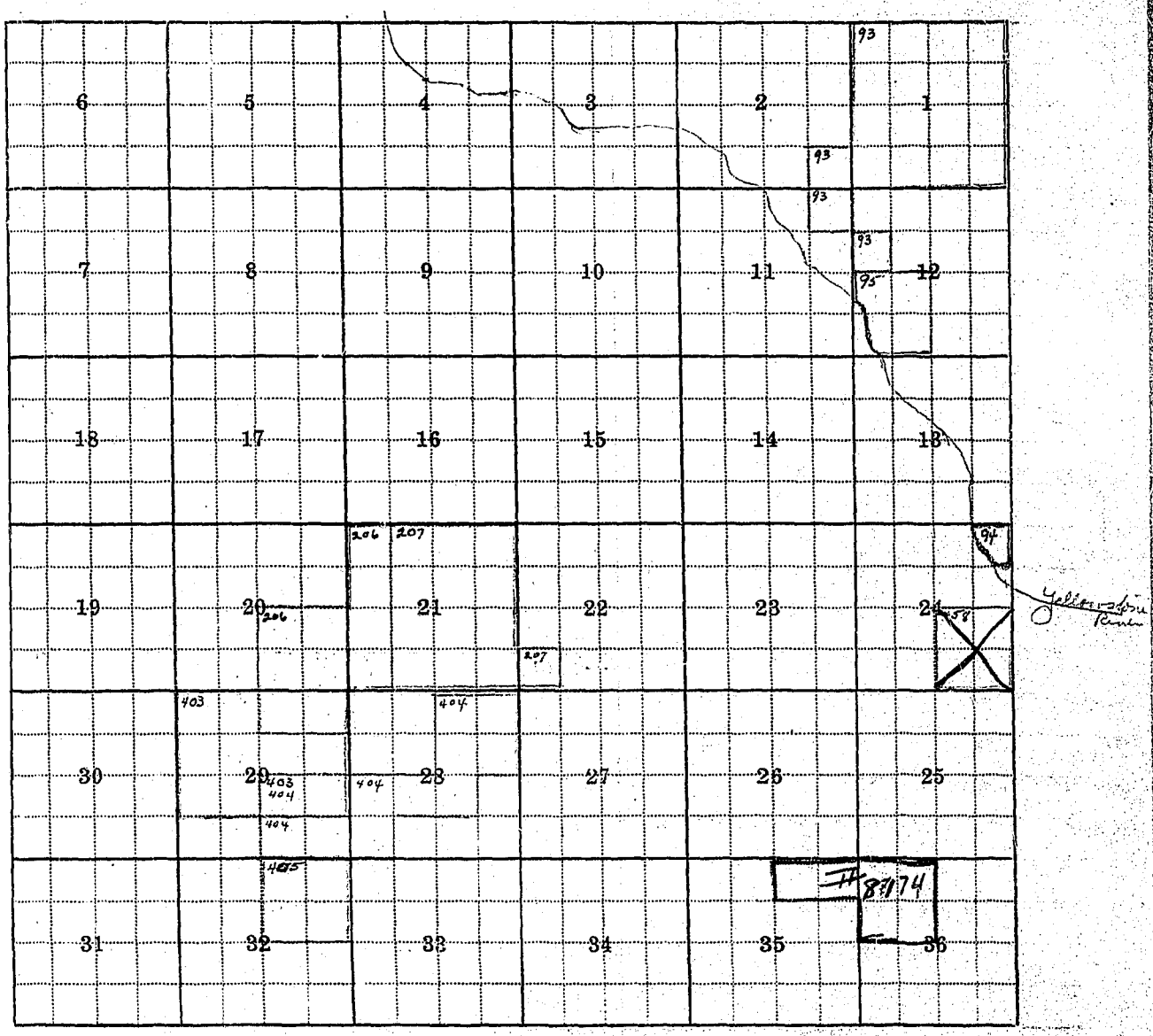

Township 8 S Range 7 E

Township 8S Range 7E County Park

Parcel Number	Name of Owner	Stream		Date of Priority	Date of Decree	M.I.
93	Paul Rigler	Cedar	Creek	5-29-94	8-5-22	130
94	Lewis Tostenerskanic	Cedar	Creek	5-1-08	8-5-22	115
(Now sec. 98.8E) 95	L.H. Van Dyke Company	"	"	4-13-83	8-5-22	220
		"	"	6-1-03	"	80
206	Solomon Heist	No. Fk.	Dixon Cr.	5-15-99	5-3-22	80 2nd
207	Joseph Steinmetz	No. Fk.	Dixon Cr.	4-15-83	7-3-22	100 1st
403	Fred Bassett	Lyon	~~Hollow~~ Cr.	7-1-95	1-18-36	75 1st
404	John A. S. McDonald + Emma Kikuma	(Bassett + McDonald Ditch) Lyon	Hollow Cr.	7-?-95	1-18-36	121 2nd
405	George Stermitz	~~[illegible]~~ Cr.	(Lyons Hollow)	5-15-01	1-18-36	10
		—	"	7-?-05	"	25 3rd
		North Fk.	"	?-?-08	"	54
458	Lydia + N. J. Hamsters	Mill Creek	(Flat ditch)	4-1-83	4-7-38	50
	T.5S - R.8E	"	"	6-1-03	"	108
	D 341B					
#8174	Anton Koncelya	Hoppe	Creek	5	5-86	130
		Deo &	Jim Cr.		6-15-91	50
	D 341 C					
	Mary Lustrick	"	"	7-1-17		80

FORM F-1 WESTERN LITHO. BILLINGS

Farm Checked

By Owen

Area Corwin Springs

Date 5-29-51

STATE OF MONTANA

STATE ENGINEER'S OFFICE

WATER RESOURCES SURVEY

Code No. 2B, 3B, 11B

County Park

T. 8S R. 7E Sec. 3, 3, 11

MA-18A-140

Photo No. MA-19A-21

Legal Land Owner Manley Cutler Address Corwin Springs

Operator " " Address " "

Water is delivered by:

Federal Project Pres. Pot.

Ditch Company Pres. Pot.

Irrigation District Pres. Pot.

Private System ✓ Pres. 67 Pot. 34

Totals

Flood Pump ✓ Reservoir Gravity

Size and Capacity, Pump, etc. 2 6" Centrifugal pumps Electric

Original Appropriator, Company App. No.

Original Appropriator, Private App. No. None

Is the system an extension of another system? Yes No ✓

Is all land irrigated from one system? Yes ✓ No

(If No, show break down on map)

Source of Water Yellowstone River

Acres Irrigated 1951 67

Potential Acres 34 Seeped

Explain

Condition of System Good

Adequate Supply Yes ✓ No

Explain River

Topography River Valley

Information From Manley Cutler

Remarks

Appropriations

~~308~~	~~Cutler, Robert E.~~	~~Cedar Cr.~~	~~12-30-03~~	~~12-30-03~~	~~150~~
(949a)	Miller, P.J. - et al	Lake Cr.	3-26-86	4-23-86	60
1119	Bodine, Alban	Mulherin Cr.	5-31-21	5-31-21	400 Not in use
1800	Cutler, Robert E.	Unnamed Lake	12-12-08	12-17-08	200 Stock
1801	George, James	Unnamed Lake	11-24-85	11-24-85	1311 Stock
(1948)					
1805	Miller, P.J. &				
(1951)	Swift, C.R.	Unnamed lake	3-26-86	4-23-86	60
	Has 2 6" Centrifugal pumps Electric powered all land irrigated from Yellowstone.				Pines

Same?

FORM D-1— WESTERN LITHO, BILLINGS

STATE OF MONTANA

STATE ENGINEER'S OFFICE

WATER RESOURCES SURVEY

Township 8 S. Range 7 E County Park

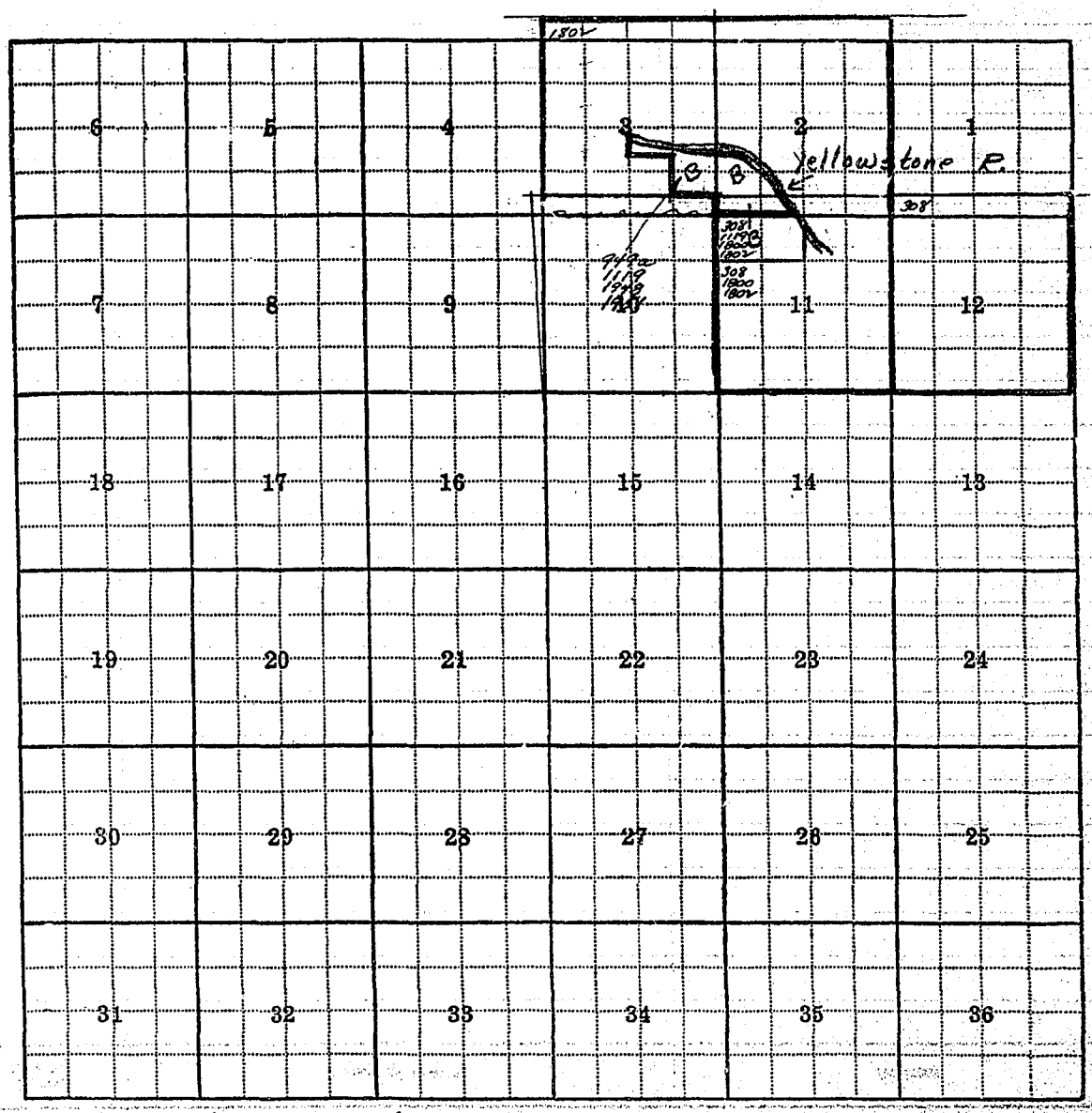

Manley Cutler - owner

53

FORM F-1 WESTERN LITHO, BILLINGS

Farm Checked

By Dave

Area Carwin Springs

Date 5-29-57

STATE OF MONTANA

STATE ENGINEER'S OFFICE

WATER RESOURCES SURVEY

Code No. 11C

County Park

T. 8S R. 7E Sec. 11

Photo No. MA-18A-140

Legal Land Owner Harriett Cutler Address

Operator Manley Cutler Address Carwin Springs

Water is delivered by:

Federal Project Pres. Pot.

Ditch Company Pres. Pot.

Irrigation District Pres. Pot.

Private System ✓ Pres. 3 Pot.

Totals

Flood Pump ✓ Reservoir Gravity ✓

Size and Capacity, Pump, etc. 2 6" Cent. Electric powered

Original Appropriator, Company App. No.

Original Appropriator, Private App. No. None

Is the system an extension of another system? Yes No ✓

Is all land irrigated from one system? Yes ✓ No

(If No, show break down on map)

Source of Water Yellowstone River

Acres Irrigated 19

Potential Acres Seeped

Explain

Condition of System

Adequate Supply Yes No

Explain

Topography

Information From

Remarks

Appropriations

1800	Cutler, Robert E.	Hammond Lake	12-12-08	12-17-08	200
1802	George, James	Hammond Lake	11-24-85	11-24-85	All

FORM D-1— WESTERN LITHO. BILLINGS

STATE OF MONTANA

STATE ENGINEER'S OFFICE

WATER RESOURCES SURVEY

Township 8 S Range 7 E County Park

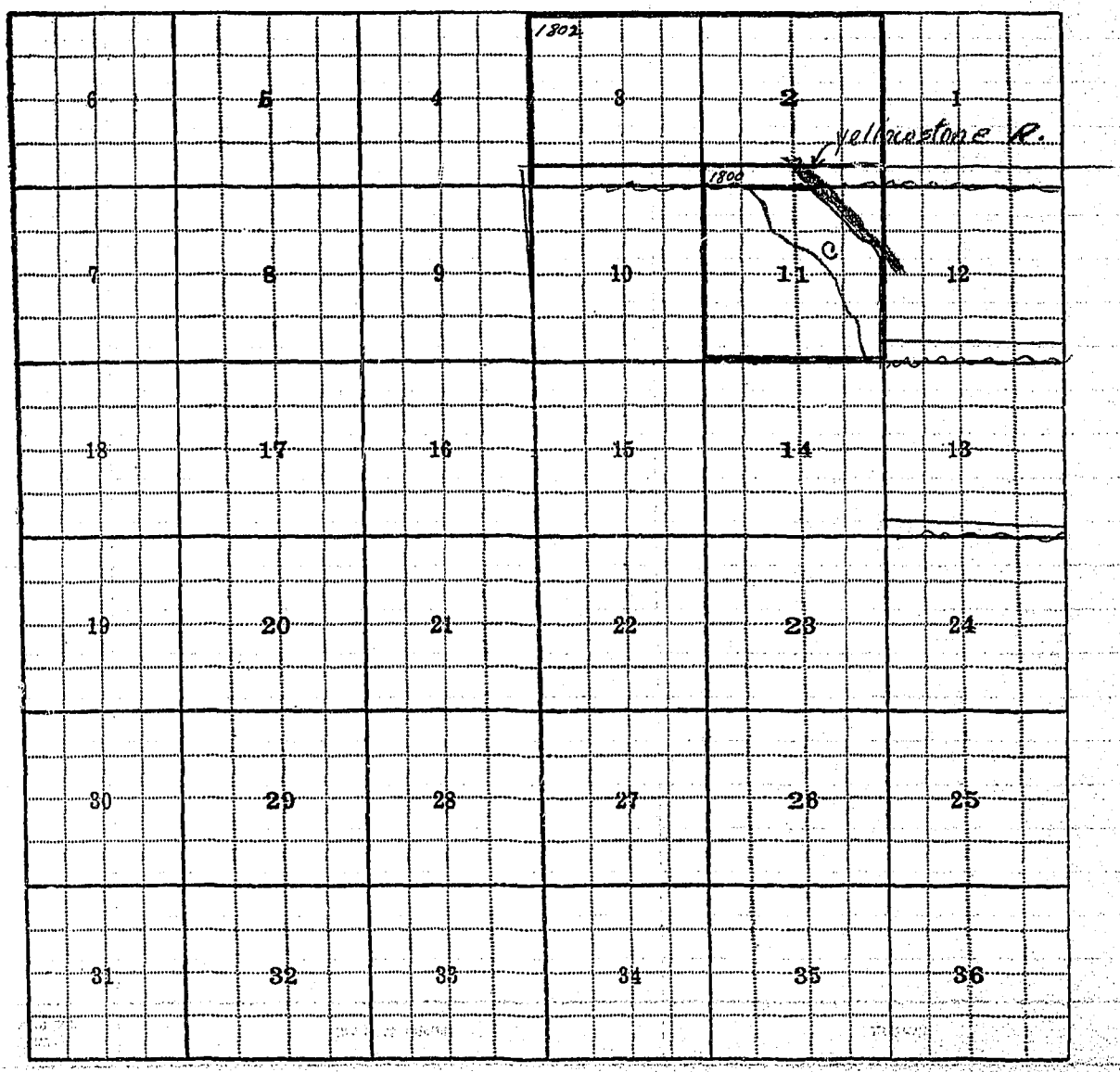

Harriett Cutler -ow

Manley Cutler -op

(57)

Form WR-B
Reporter 20168 2M 12-49

Twp._____ Rge._____
Twp._____ Rge._____
Twp._____ Rge._____

STATE OF MONTANA

State Engineer's Office

WATER RESOURCES SURVEY

FARM MAP

County_____
Code No._____

Name of Land Owner_____ Address_____
Name of Operator_____ Address_____
Legal Description_____

☐ Irrigated Land ☐ Non-Irrigated Land ☐ Potential Land Under Existing Facilities

North

Code No. 2B-3B-11C System Cutler Pump Ditch Source of Water Yellowstone River
Basin Y.R. Present 67 Potential 34 Maximum 101 R ✓ F__ P ✓ G ✓ S__

Code No.____ System____ Source of Water____
Basin____ Present____ Potential____ Maximum____ R__ F__ P__ G__ S__

Code No.____ System____ Source of Water____
Basin____ Present____ Potential____ Maximum____ R__ F__ P__ G__ S__

Code No.____ System____ Source of Water____
Basin____ Present____ Potential____ Maximum____ R__ F__ P__ G__ S__

If under Ditch Company, Irrigation District, or Government Project, state the number of shares or inches, acre feet, as the case may be in said system____

NOTE: R—Denotes Regular Irrigation. F—Flood Irrigation. P—Water diverted by means of pumping. G—Water diverted by gravity. S—Stored Water.

Information from Dam Date 2-6-52

FORM F-1 WESTERN LITHO, BILLINGS

Farm Checked

By Dave

Area Cinnabar Canyon

Date 5-24-51

STATE OF MONTANA

STATE ENGINEER'S OFFICE

WATER RESOURCES SURVEY

Code No. 26A

County Park

T. 8S R. 7E Sec. 36

Photo No. MA-18A-141

Legal Land Owner Lothair Naegeli Address Livingston

Operator Address

Water is delivered by:

Federal Project Pres. Pot.

Ditch Company Pres. Pot.

Irrigation District Pres. Pot.

Private System ✓ Pres. Pot.

Totals

Flood Pump Reservoir Gravity ✓

Size and Capacity, Pump, etc.

Original Appropriator, Company App. No.

Original Appropriator, Private App. No. 522

Is the system an extension of another system? Yes No ✓

Is all land irrigated from one system? Yes ✓ No

(If No, show break down on map)

Source of Water Dixon Creek

Acres Irrigated 1951

Potential Acres Seeped

Explain

Condition of System Good except old Flume out.

Adequate Supply Yes ✓ No ✓

Explain Not after July 15th

Topography Canyon meadows

Information From Bert Stumitz

Remarks

Appropriation

522	Selon, John	Dixon Cr.	4-23-17	4-23-17	160

FORM D-1— WESTERN LITHO. BILL'NGS

STATE OF MONTANA

STATE ENGINEER'S OFFICE

WATER RESOURCES SURVEY

Township 8 S. Range 7 E County Park

6	5	4	3	2	1
7	8	9	10	11	12
18	17	16	15	14	13
19	20	21	22	23	24
30	29	28	27	26	25
31	32	33	34	35	36

Lothair Spegeli - ow

LOCATION DATE CARD

58

Form WR-B
Reporter 20108 2M 12-49

STATE OF MONTANA

State Engineer's Office

WATER RESOURCES SURVEY

FARM MAP

Twp._____ Rge._____
Twp._____ Rge._____
Twp._____ Rge._____

County_____
Code No._____

Name of Land Owner_____ Address_____
Name of Operator_____ Address_____
Legal Description_____

☐ Irrigated Land ☐ Non-Irrigated Land ☐ Potential Land Under Existing Facilities

North

Code No. 26A System Naegeli Ditch Source of Water Mill Cr. Trib to Mulheran
Basin Y.R. Present 4 Potential 1 Maximum 5 R ✓ F__ P__ G ✓ S__

Code No.____ System____ Source of Water____
Basin____ Present____ Potential____ Maximum____ R__ F__ P__ G__ S__

Code No.____ System____ Source of Water____
Basin____ Present____ Potential____ Maximum____ R__ F__ P__ G__ S__

Code No.____ System____ Source of Water____
Basin____ Present____ Potential____ Maximum____ R__ F__ P__ G__ S__

If under Ditch Company, Irrigation District, or Government Project, state the number of shares or inches, acre feet, as the case may be in said system____

NOTE: R—Denotes Regular Irrigation. F—Flood Irrigation. P—Water diverted by means of pumping. G—Water diverted by gravity. S—Stored Water.

Information from Dave Date 2-4-52

FORM F-1 WESTERN LITHO., BILLINGS

Farm Checked

By Dave

Area Cinnabar Basin

Date 5-24-51

STATE OF MONTANA
STATE ENGINEER'S OFFICE
WATER RESOURCES SURVEY

Code No. 28A, 29D, 32A, 33B

County Park

T. 8S R. 7E Sec. 4

Photo No. Wy-19A-19 E20

Legal Land Owner John A. McDonald Address Cowine Springs

Operator " " Address "

Water is delivered by:

Federal Project _____ Pres. _____ Pot. _____

Ditch Company _____ Pres. _____ Pot. _____

Irrigation District _____ Pres. _____ Pot. _____

Private System ✓ _____ Pres. _____ Pot. _____

_____ Totals _____

Flood _____ Pump _____ Reservoir _____ Gravity ✓

Size and Capacity, Pump, etc. _____

Original Appropriator, Company _____ App. No. _____

Original Appropriator, Private _____ App. No. D 404 D 405 A 1003

Is the system an extension of another system? Yes _____ No ✓

Is all land irrigated from one system? Yes _____ No ✓

(If No, show break down on map)

Source of Water Millcreek, Lion Hollow Creek, No. Fk Lion Hollow Cr.

Acres Irrigated 19 51

Potential Acres _____ Seeped _____

Explain _____

Condition of System Fair

Adequate Supply Yes _____ No ✓

Explain Second night not enough after July 1st.

Topography Mountain Valley & Meadows

Information From Walter Stigen

Remarks _____

		Decree			
464	John A.S. McDonald & Emma Kirkwood	(Bassett & McDonald D.) Lyon Hollow Cr	7-95	1-18-36	121
465	George Sternitz	Lyon Hollow Cr	5-15-01	1-18-36	10
		" " "	7-05	1-18-36	25
		No FK Lyon Hollow	-08	1-18-36	54
A 1003	Bailey, Joseph	Mill Creek	8-18-00	8-22-00	160

FORM D-1— WESTERN LITHO, BILLINGS

STATE OF MONTANA

STATE ENGINEER'S OFFICE

WATER RESOURCES SURVEY

Township 8 S. Range 7 E County Park

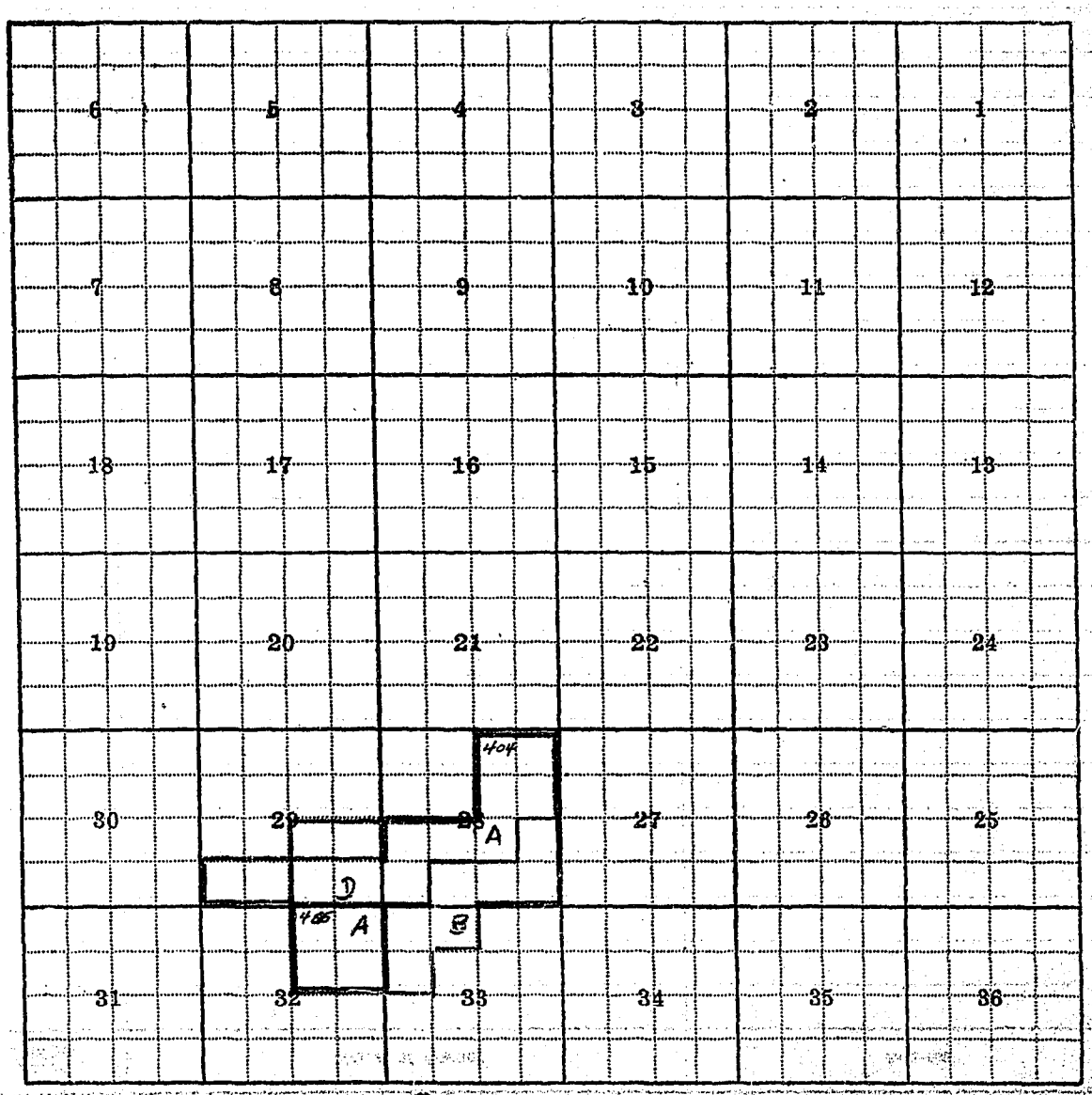

John A. McDonald-ow

(63)

Form WR-B
Reporter 20168 2M 12-49

STATE OF MONTANA

State Engineer's Office

WATER RESOURCES SURVEY

FARM MAP

Twp._____ Rge._____
Twp._____ Rge._____
Twp._____ Rge._____

County_____
Code No._____

Name of Land Owner_____ Address_____
Name of Operator_____ Address_____
Legal Description_____

☐ Irrigated Land ☐ Non-Irrigated Land ☐ Potential Land Under Existing Facilities

North

Code No. 28A - 33B System old Bailey Ditch McDonald Ditch Source of Water Trib-Mulheron Mill Creek
Basin Y. R. Present 53 Potential 0 Maximum 53 R ✓ F_ P_ G ✓ S_

Code No. 32 A System McDonald Ditch Source of Water No. Fk. Lion Hollow Cr
Basin Y. R. Present 23 Potential 0 Maximum 23 R ✓ F_ P_ G ✓ S_

Code No. 32 A - 29D - 28A System Bassett - McDonald Ditch Source of Water Lion Hollow Creek
Basin Y. R. Present 90 Potential 0 Maximum 90 R ✓ F_ P_ G ✓ S_

Code No.____ System____ Source of Water____
Basin____ Present____ Potential____ Maximum____ R_ F_ P_ G_ S_

If under Ditch Company, Irrigation District, or Government Project, state the number of shares or inches, acre feet, as the case may be in said system____

NOTE: R—Denotes Regular Irrigation. F—Flood Irrigation. P—Water diverted by means of pumping. G—Water diverted by gravity. S—Stored Water.

Information from Owner Date 2-6-52

FORM F-1 WESTERN LITHO, BILLINGS

Farm Checked

By Dave

Area Yellowstone Basin

Date 5-24-51

STATE OF MONTANA

STATE ENGINEER'S OFFICE

WATER RESOURCES SURVEY

Code No. 28B, 29B

County Park

T. 8S R. 7E Sec. 28, 29

Photo No. Wy-19A-20

Legal Land Owner Jos. W. Heist Address Corwin Springs

Operator " " Address " "

Water is delivered by:

Federal Project _____ Pres. _____ Pot. _____

Ditch Company _____ Pres. _____ Pot. _____

Irrigation District _____ Pres. _____ Pot. _____

Private System ✓ _____ Pres. _____ Pot. _____

_____ Totals _____

Flood _____ Pump _____ Reservoir _____ Gravity ✓

Size and Capacity, Pump, etc. _____

Original Appropriator, Company _____ App. No. _____

Original Appropriator, Private _____ App. No. D 206

Is the system an extension of another system? Yes _____ No _____

Is all land irrigated from one system? Yes _____ No _____

(If No, show break down on map)

Source of Water Nixon Creek, Waste Lion Hollow Creek.

Acres Irrigated 19 51

Potential Acres _____ Seeped _____

Explain _____

Condition of System Good

Adequate Supply — Yes _____ No ✓

Explain 2nd right not enough after July 1st

Topography Mountain Valley

Information From Bert Stewart

Remarks _____

Decree

206	Solomon Heist	No. Ft. Dixon Co.	5-15-99	5-3-22	80

FORM D-1— WESTERN LITHO, BILLINGS

STATE OF MONTANA

STATE ENGINEER'S OFFICE

WATER RESOURCES SURVEY

Township 8 S. Range 7 E County Park

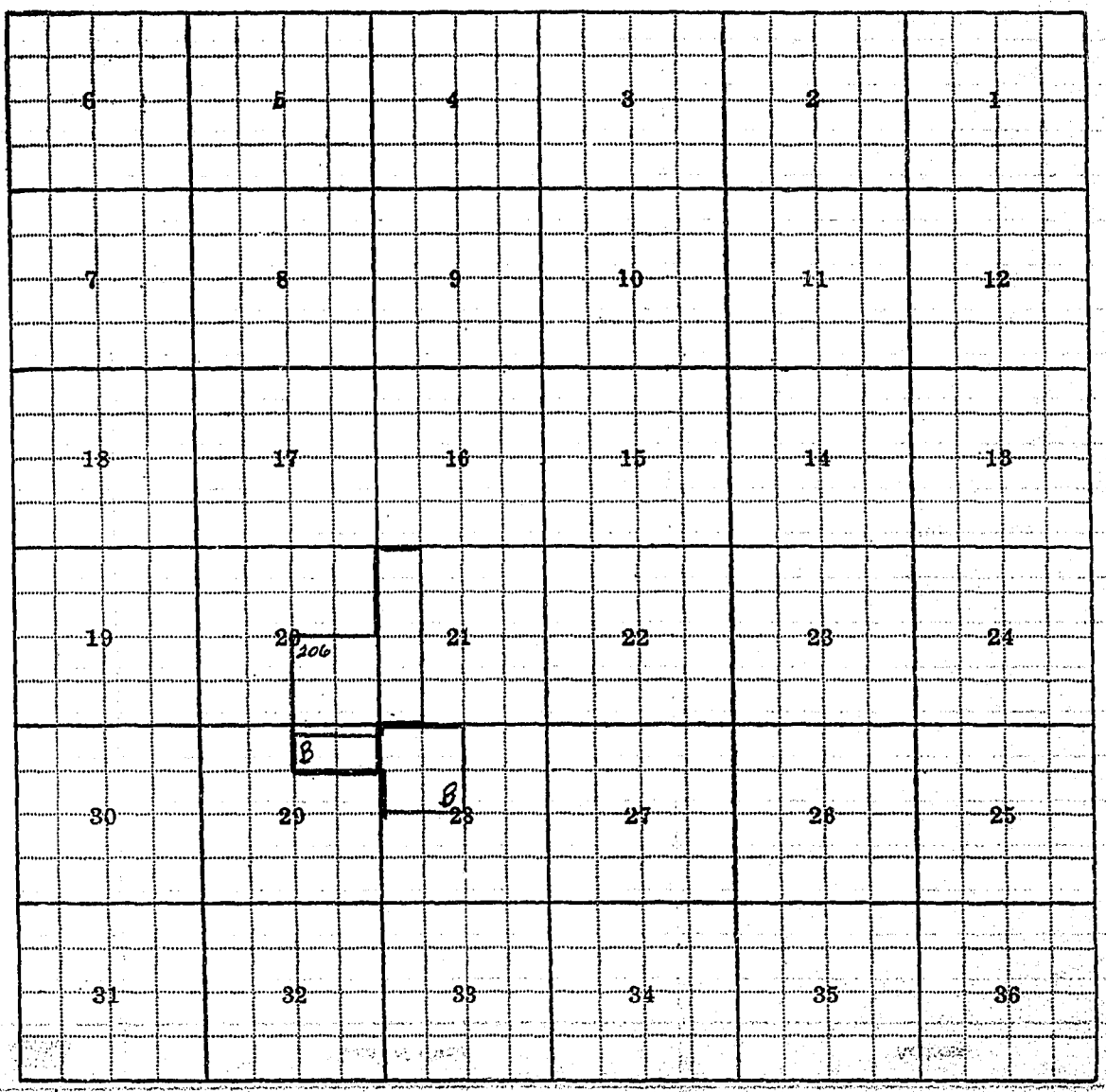

Jos. W. Heist - owner

Township Range County

53

FORM F-1 WESTERN LITHO, BILLINGS

Farm Checked

By Dave

STATE OF MONTANA

STATE ENGINEER'S OFFICE

WATER RESOURCES SURVEY

Code No. 20A, 21B, 29A

County Park

Area Cinnabar Basin

T. 85 R. 7E Sec. 20, 21, 29

Date 5-24-57

Photo No. MA-19A-20

Legal Land Owner Mary E. Heist Address Corwin Springs

Operator J. F. Heist Address " "

Water is delivered by:

Federal Project _____ Pres. _____ Pot. _____

Ditch Company _____ Pres. _____ Pot. _____

Irrigation District _____ Pres. _____ Pot. _____

Private System 2 ditches Dixon Creek Pres. _____ Pot. _____

Totals _____

Flood _____ Pump _____ Reservoir _____ Gravity ✓

Size and Capacity, Pump, etc. _____

Original Appropriator, Company _____ App. No. _____

Original Appropriator, Private _____ App. No. D 206

Is the system an extension of another system? Yes _____ No ✓

Is all land irrigated from one system? Yes ✓ No _____

(If No, show break down on map)

Source of Water Dixon Creek

Acres Irrigated 19 57

Potential Acres _____ Seeped _____

Explain _____

Condition of System Good

Adequate Supply Yes _____ No ✓

Explain 2nd right Not enough after July 1st

Topography Mountain Valley

Information From Bert Stermitz

Remarks _____

Decrees

206	Solomon Heist	No. fk. Dixon Cr.	5-15-99	5-3-22	80
~~207~~	~~Joseph Steinmetz~~	~~No. fk. Dixon Cr.~~	~~7-25-85~~	~~9-3-22~~	~~100~~

FORM D-1— WESTERN LITHO, BILLINGS

STATE OF MONTANA

STATE ENGINEER'S OFFICE

WATER RESOURCES SURVEY

Township 8 S Range 7 E County Park

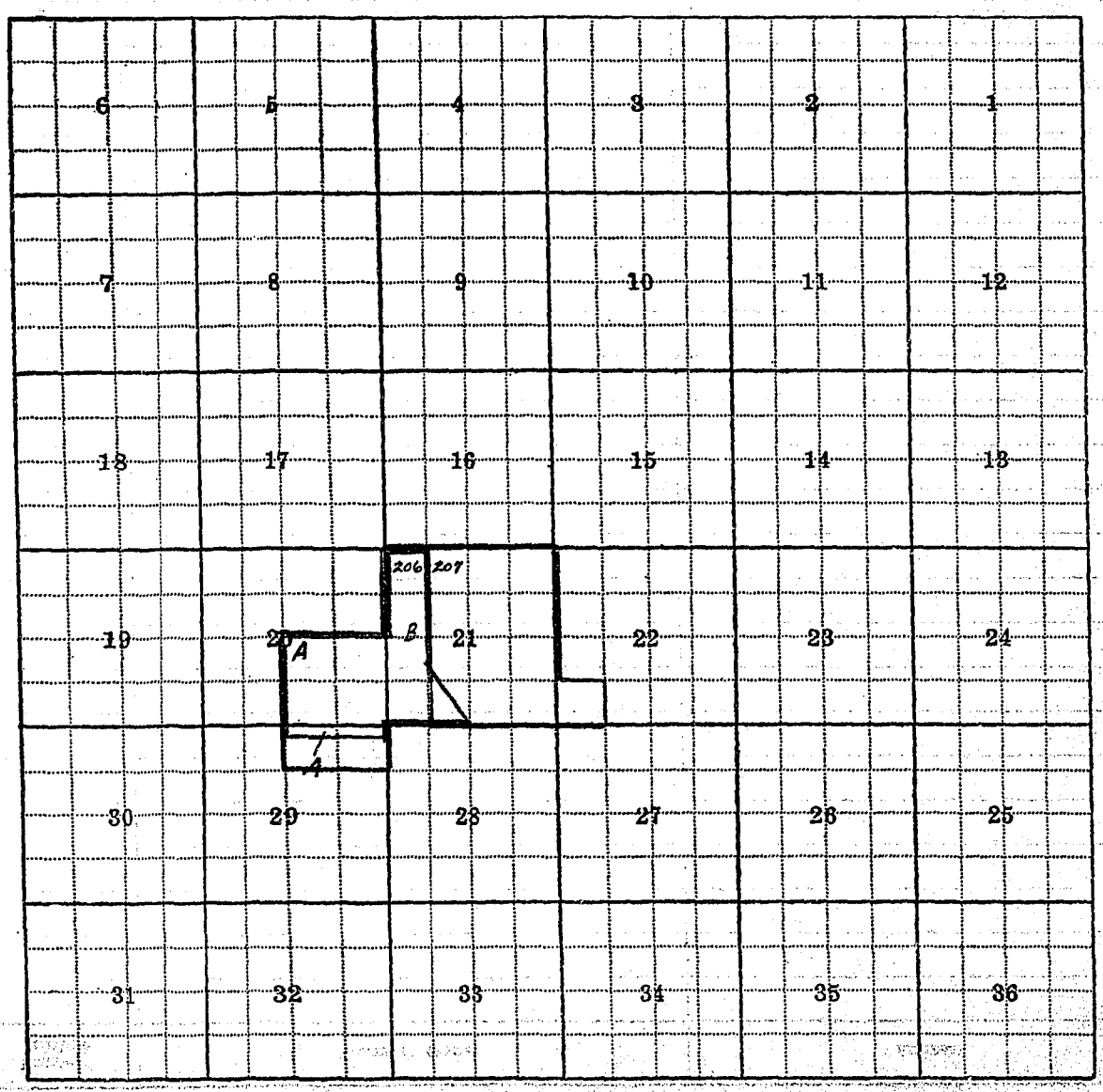

Mary E. Heist -ow

Form WR-B
Reporter 20168 2M 12-49

STATE OF MONTANA

State Engineer's Office

WATER RESOURCES SURVEY

FARM MAP

Twp._____ Rge._____
Twp._____ Rge._____
Twp._____ Rge._____

County_____
Code No._____

Name of Land Owner_____ Address_____
Name of Operator_____ Address_____
Legal Description_____

☐ Irrigated Land ☐ Non-Irrigated Land ☐ Potential Land Under Existing Facilities

North

Code No. 21B-20A-29B-28B System Heist Ditch Source of Water Dixon Creek
Basin Y.R. Present 100 Potential 0 Maximum 100 R ✓ F__ P__ G ✓ S__

Code No. 28 B System Waste from Bassett-McDonald D Source of Water Lion Hollow Cre
Basin Y.R. Present 24 Potential 0 Maximum 24 R ✓ F ✓ P__ G ✓ S__

Code No.____ System____ Source of Water____
Basin____ Present____ Potential____ Maximum____ R__ F__ P__ G__ S__

Code No.____ System____ Source of Water____
Basin____ Present____ Potential____ Maximum____ R__ F__ P__ G__ S__

If under Ditch Company, Irrigation District, or Government Project, state the number of shares or inches, acre feet, as the case may
in said system____

NOTE: R—Denotes Regular Irrigation. F—Flood Irrigation. P—Water diverted by means of pumping. G—Water diverted by gravi
S—Stored Water.

Information from None Date 2-6-52

FORM F-1 WESTERN LITHO, BILLINGS

Farm Checked

By Dave

Area Corwin Springs

Date 5-30-51

STATE OF MONTANA

STATE ENGINEER'S OFFICE

WATER RESOURCES SURVEY

Code No. See plat

County Park

T. 8S R. 7E Sec. —

MA-18A-140 & 141

Photo No. MA-19A-21

Legal Land Owner David & Frank Rigler Address Corwin Springs

Operator " " " Address

Water is delivered by:

Federal Project Pres. Pot.

Ditch Company Pres. Pot.

Irrigation District Pres. Pot.

Private System ✓ Pres. Pot.

Totals

Flood Pump Reservoir Gravity ✓

Size and Capacity, Pump, etc.

Original Appropriator, Company App. No.

Original Appropriator, Private App. No. D93 - D94

15-05

Is the system an extension of another system? Yes No ✓

Is all land irrigated from one system? Yes ✓ No ✓

(If No, show break down on map)

Source of Water Cedar Creek, Slip + Slide Creeks

Acres Irrigated 1951

Potential Acres Seeped

Explain

Condition of System Good

Adequate Supply Yes ✓ No ✓

Explain Depends on Season (3rd right) Cedar Cr.

Topography River Valley & Creek Valley

Information From David Rigler

Remarks

56

		Decree			
93	Paul Rigler	Cedar Creek	5-29-94	8-5-22	130
94	Lewis Tosteversknic	Cedar Creek	5-1-08	8-5-22	115
		Appropriations			
308	Cutler, Robert E.	Cedar Cr.	12-30-03	12-22-03	150
875	Tastournik, Louis	Hoffman Cr.	11-6-16	11-6-16	40 ✓
949a	Miller, P.J. - et al	Lake Creek	~~3-26-86~~	~~4-23-86~~	~~60~~
1577	Kloon, Louis	Spring Cr.	7-3-16	7-3-16	40 ✓
1802	George, James	Unnamed Lake	11-24-85	11-24-85	All
1805	Miller, P.J. & Swift, C.P.	Unnamed Lake	3-26-86	4-23-86	60
1936	Kloon, Louis	Unnamed Spring	2-26-15	2-26-15	All ✓
1505	Joe Brown	Slip & Slide Cr.	June 7-88	6-9-88	450 MI

STATE ENGINEER'S OFFICE

FORM D-1— WESTERN LITHO. BILLINGS

STATE OF MONTANA

STATE ENGINEER'S OFFICE

WATER RESOURCES SURVEY

Township 8 S. Range 7 E County Park

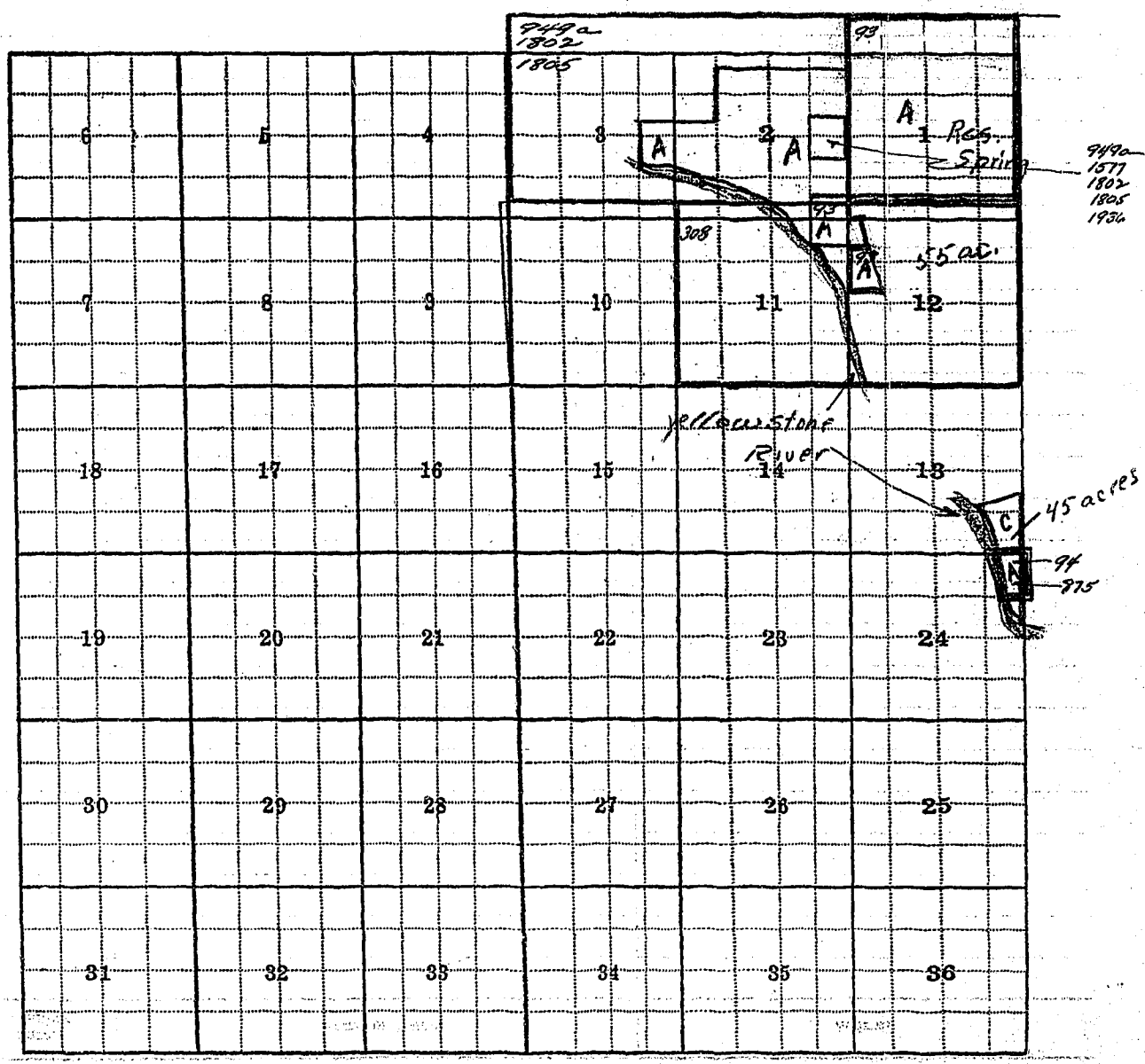

David & Frank Rigler - owner op

53

Form WR-B
Reporter 20168 2M 12-49

Twp._____ Rge._____
Twp._____ Rge._____
Twp._____ Rge._____

STATE OF MONTANA

State Engineer's Office

WATER RESOURCES SURVEY

FARM MAP

County_____
Code No._____

Name of Land Owner_____ Address_____
Name of Operator_____ Address_____
Legal Description_____

☐ Irrigated Land ☐ Non-Irrigated Land ☐ Potential Land Under Existing Facilities

North

Code No. 2A-3A System Rigler Ditches Source of Water Slip + Slide Creek
Basin Y.R. Present 47 Potential 0 Maximum 47 R ✓ F__ P__ G ✓ S__

Code No. 2A System Rigler Ditches Source of Water Little Slip + Slide
Basin Y.R. Present 15 Potential 0 Maximum 15 R ✓ F__ P__ G ✓ S__

Code No. 11A - 12A - 13C - 24A System Rigler Ditches Source of Water Cedar Creek
Basin Y.R. Present 77 Potential 0 Maximum 77 R ✓ F__ P__ G ✓ S__

Code No._____ System_____ Source of Water_____
Basin_____ Present_____ Potential_____ Maximum_____ R__ F__ P__ G__ S__

If under Ditch Company, Irrigation District, or Government Project, state the number of shares or inches, acre feet, as the case may be in said system_____

NOTE: R—Denotes Regular Irrigation. F—Flood Irrigation. P—Water diverted by means of pumping. G—Water diverted by gravity. S—Stored Water.

Information from None Date 2-7-52

FORM F-1 WESTERN LITHO, BILLINGS

Farm Checked

By Dave

Area Cinnabar Basin

Date 5-24-51

STATE OF MONTANA

STATE ENGINEER'S OFFICE

WATER RESOURCES SURVEY

Code No. 17A, 21A, 22A, 27A

County Park

T. 8S R. 7E Sec. 17, 21, 22, 27

Photo No. Wy-19A-20

Legal Land Owner Bert & Geo. Sternitz Address Corwin Springs

Operator " Address

Water is delivered by:

Federal Project Pres. Pot.

Ditch Company Pres. Pot.

Irrigation District Pres. Pot.

Private System Ditches Pres. Pot.

Totals

Flood Pump Reservoir Gravity ✓

Size and Capacity, Pump, etc.

Original Appropriator, Company App. No.

Original Appropriator, Private App. No. D 207

Is the system an extension of another system? Yes No

Is all land irrigated from one system? Yes No

(If No, show break down on map)

Source of Water Dixon Creek & Cottonwood creek

Acres Irrigated 1951

Potential Acres Seeped

Explain

Condition of System Good

Adequate Supply — Yes No ✓

Explain After 1st of July

Topography Mountain Valley

Information From Bert Sternitz

Remarks Has 1st right on Dixon Creek

Decree

207	Joseph Steinmetz	No. fk. Dixon Cr.	4-15-83	7-3-22	100

Dixon Creek is narrow and level like a ditch it runs thru the land and then take out of it with a series of ditches that would be same as laterals.
This small ditches out of Cottonwood creek to irrigate some land not reached by Dixon creek. Both creeks run low after the 1st of July

FORM D-1— WESTERN LITHO, BILLINGS

STATE OF MONTANA

STATE ENGINEER'S OFFICE

WATER RESOURCES SURVEY

Township 8 S Range 7 E County Park

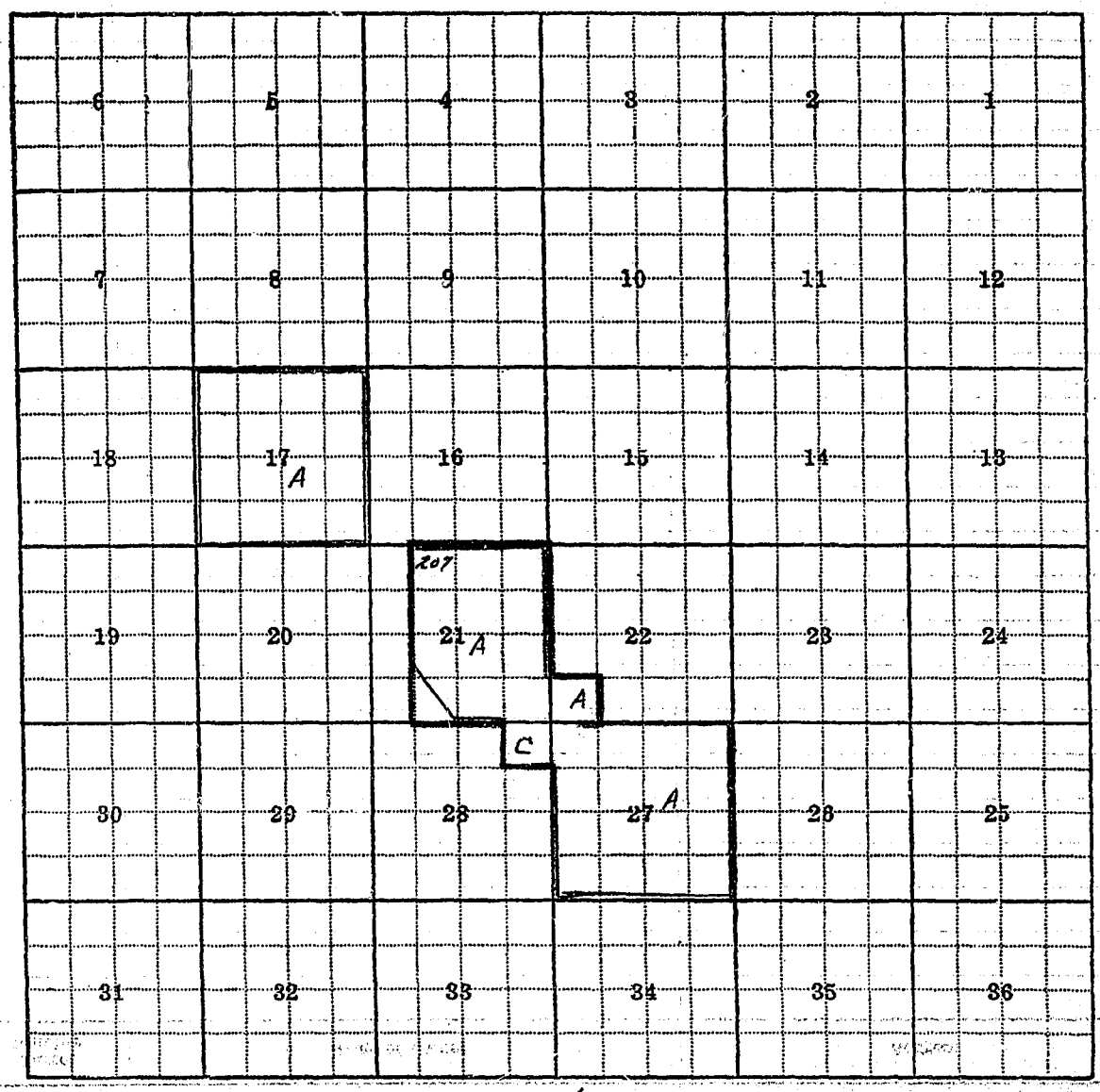

Bert & Geo. Sternity - ow op

53

Form WR-B
Reporter 30168 2M 12-49

Twp._____ Rge._____
Twp._____ Rge._____
Twp._____ Rge._____

STATE OF MONTANA

State Engineer's Office

WATER RESOURCES SURVEY

FARM MAP

County_____
Code No. 4

Name of Land Owner.....Address.....
Name of Operator.....Address.....
Legal Description.....

☐ Irrigated Land ☐ Non-Irrigated Land ☐ Potential Land Under Existing Facilities

North

Code No. 21A-22A-27A-28C System Stermitz Ditches Source of Water Cottonwood + Dixon Cr.
Basin Y.R. Present 134 Potential 0 Maximum 134 R ✓ F__ P__ G ✓ S__

Code No.____ System____ Source of Water____
Basin____ Present____ Potential____ Maximum____ R__ F__ P__ G__ S__

Code No.____ System____ Source of Water____
Basin____ Present____ Potential____ Maximum____ R__ F__ P__ G__ S__

Code No.____ System____ Source of Water____
Basin____ Present____ Potential____ Maximum____ R__ F__ P__ G__ S__

If under Ditch Company, Irrigation District, or Government Project, state the number of shares or inches, acre feet, as the case may be in said system.....

NOTE: R—Denotes Regular Irrigation. F—Flood Irrigation. P—Water diverted by means of pumping. G—Water diverted by gravity. S—Stored Water.

Information from None Date 2-6-52

FORM P-1 WESTERN LITHO, BILLINGS

Farm Checked

By Dave

Area Corwin Springs

Date 5-30-51

STATE OF MONTANA

STATE ENGINEER'S OFFICE

WATER RESOURCES SURVEY

Code No. 12B, 13A

County Park

T. 8S R. 7E Sec. 12, 13

Photo No. MA-18A-140 & 141

Legal Land Owner W. W. Simonson Address Corwin Springs

Operator " " " Address

Water is delivered by:

Federal Project Pres. Pot.

Ditch Company Pres. Pot.

Irrigation District Pres. Pot.

Private System ✓ 2 ditches Pres. Pot.

Totals

Flood Pump Reservoir Gravity ✓

Size and Capacity, Pump, etc.

Original Appropriator, Company App. No.

Original Appropriator, Private App. No. D 95

Is the system an extension of another system? Yes No ✓

Is all land irrigated from one system? Yes ✓ No

(If No, show break down on map)

Source of Water Cedar Creek

Acres Irrigated 19 51

Potential Acres Seeped

Explain

Condition of System Good

Adequate Supply Yes ✓ No

Explain 1st right (most years

Topography River Valley

Information From Orial Rigler

Remarks

Decree

95	L.H. Van Dyke Company Cedar Creek	4-13-83	8-5-22	220
		6-1-03	8-5-22	80

FORM D-1— WESTERN LITHO, BILLINGS

STATE OF MONTANA

STATE ENGINEER'S OFFICE

WATER RESOURCES SURVEY

Township 8 S. Range 7 E County Park

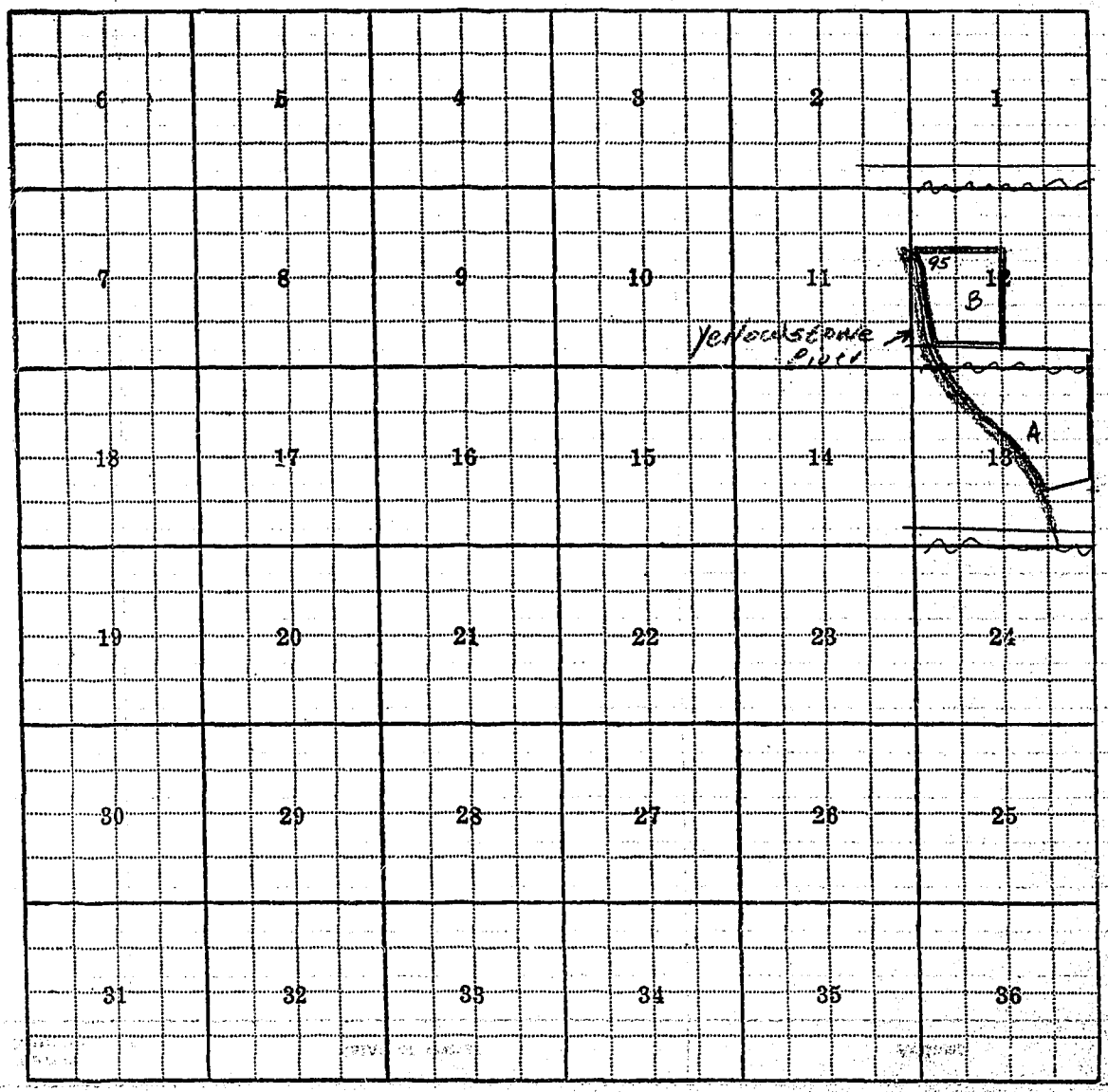

W. W. Simonson - owner

(53)

Form WR-B
Reporter 20168 2M 12-49

STATE OF MONTANA

State Engineer's Office

WATER RESOURCES SURVEY

FARM MAP

Twp._____ Rge._____
Twp._____ Rge._____
Twp._____ Rge._____

County_____
Code No._____

Name of Land Owner.....Address.....
Name of Operator.....Address.....
Legal Description.....

☐ Irrigated Land ☐ Non-Irrigated Land ☐ Potential Land Under Existing Facilities

North

Code No. 12B-13A System Simmonsen Ditch Source of Water Cedar Creek
Basin Y.R. Present 128 Potential 0 Maximum 128 R. L F. P. G. L S.
Code No. System Source of Water
Basin Present Potential Maximum R. F. P. G. S.
Code No. System Source of Water
Basin Present Potential Maximum R. F. P. G. S.
Code No. System Source of Water
Basin Present Potential Maximum R. F. P. G. S.

If under Ditch Company, Irrigation District, or Government Project, state the number of shares or inches, acre feet, as the case may be in said system.....

NOTE: R—Denotes Regular Irrigation. F—Flood Irrigation. P—Water diverted by means of pumping. G—Water diverted by gravity. S—Stored Water.

Information from Owner Date 2-6-52

FORM F-1 WESTERN LITHO, BILLINGS

Farm Checked

By Dan

Area Tom Miner Basin

Date 6-6-51

STATE OF MONTANA

STATE ENGINEER'S OFFICE

WATER RESOURCES SURVEY

Code No. See pkt

County Park

T. 8S R. 6E Sec.

MA-19A-50 #85

Photo No. Wy-19A-51

Legal Land Owner Wm. B. Ward Address Miner

Operator " " Address

Water is delivered by:

Federal Project Pres. Pot.

Ditch Company Pres. Pot.

Irrigation District Pres. Pot.

Private System ✓ Pres. Pot.

Totals

Flood ✓ Pump Reservoir Gravity ✓

Size and Capacity, Pump, etc.

Original Appropriator, Company App. No.

Original ~~Appropriator~~ Decree, Private See Abs. Lists App. No.

Is the system an extension of another system? Yes No ✓

Is all land irrigated from one system? Yes No ✓

(If No, show break down on map)

Source of Water Miner Cr, Sunlight Cr, Trail creek, Dry creek, Skully Cr, Middle Cr, ~~Fl~~ Pine Cr.

Acres Irrigated 19 847

Potential Acres 56 Seeped 0

Explain

Condition of Systems Good

Adequate Supply Yes ✓ No

Explain

Topography Creek Bottoms + meadows at 7000'

Information From Ranch Foreman

Remarks

Decrees

~~394~~	~~Myrtle M. Stuart~~	~~Lo Ch. (Co bank)~~	~~6-1-99~~	~~4-9-38~~	~~40~~
		~~(W bank)~~	~~6-1-96~~	~~4-9-38~~	~~25~~
462 V	Bertha I. Daily - Ex. of Est. of Geo. O. Davis	Miner Cr.	6-1-36	4-9-38	100
463 V	"	So. Fk. Miner Cr.	6-1-98	4-9-38	25
~~466~~	~~J.C. Jackson~~	~~(Tom Miner D.) Miner Cr.~~	~~7-1-19~~	~~4-9-38~~	~~15~~
476 V	Adeliade Scott	Gulch Creek ~~Miner Cr.~~	6-1-05	4-9-38	100
479 V	Adeliade Scott	(Tom Miner D.) Miner Cr.	7-1-19	4-9-38	~~32~~
		Horse Cr.	6-1-92	4-9-38	60
		Miner Cr	7-10-34	4-9-38	60
526 V	Richard Reed	Pine Cr.	4-24-94	4-9-38	100 Not used
644 V	" "	(Van Dyke, Hoppe, Scott D.) High D) Scully Cr.	6-1-97	4-9-38	368
~~644~~	~~Richard Reed~~	~~"~~	~~6-1-97~~	~~4-9-38~~	~~[illegible]~~
645 V	Adeliade Scott	Scully Cr.	6-1-97	4-9-38	184
Same?			5-1-89	4-9-38	114
~~646~~	~~Chas. A. Scott~~	~~(Van Dyke, Hoppe, Scott D.) Scully Cr.~~	~~5-1-98~~	~~5-3-15~~	~~114~~
			~~6-1-97~~	~~5-3-15~~	~~184~~
Was 234A	Cecelia Anderson	~~Arapet or Dry Cr.~~	~~5-1-97~~	~~4-9-38~~	~~50~~
765 A V		Trail Cr.	5-1-97	4-9-38	70
753 V		Sunlight Cr.	5-1-97	4-9-38	35
754 V	Bertha I. Daily - Ex. Est. of Geo. O. Davis	Sunlight Cr.	6-1-98	4-9-38	35
769 V	"	Trail or Soldier Cr.	6-1-90	4-9-38	50
784 V	Viola B. Merrill	Walsh Cr.	6-1-16	4-9-38	30 Not used
377 V	Adelaide Scott	Horse Cr.	6-1-85	4-9-38	40

Appropriations

66	Colence, Frank	Basset Cr.	8-14-99	8-17-99	160
568	Strong, Morgan	Haskins Cr.	4-7-03	4-7-03	300
~~946~~	Hoppe, Hugo B.	~~Middle Cr.~~	~~5-15-08~~	~~5-16-08~~	~~100~~

Decree

D 375 V	Charles F Pfohl	Horse Cr.	7-2-01	4-9-38	60
"		"	7-1-10	"	130
"		"	6-1-91	"	35
D 376 V		E Fk Horse Cr.	7-1-02	"	75
D 409 V		Middle Cr.	6-1-91	"	45
(D 520	Hugo B Hoppe	Pine Cr	4-24-94	2-24-10	100

Same as 526)

FORM D-1— WESTERN LITHO, BILLINGS

STATE OF MONTANA

STATE ENGINEER'S OFFICE

WATER RESOURCES SURVEY

Township 8 S. Range 6 E County Park

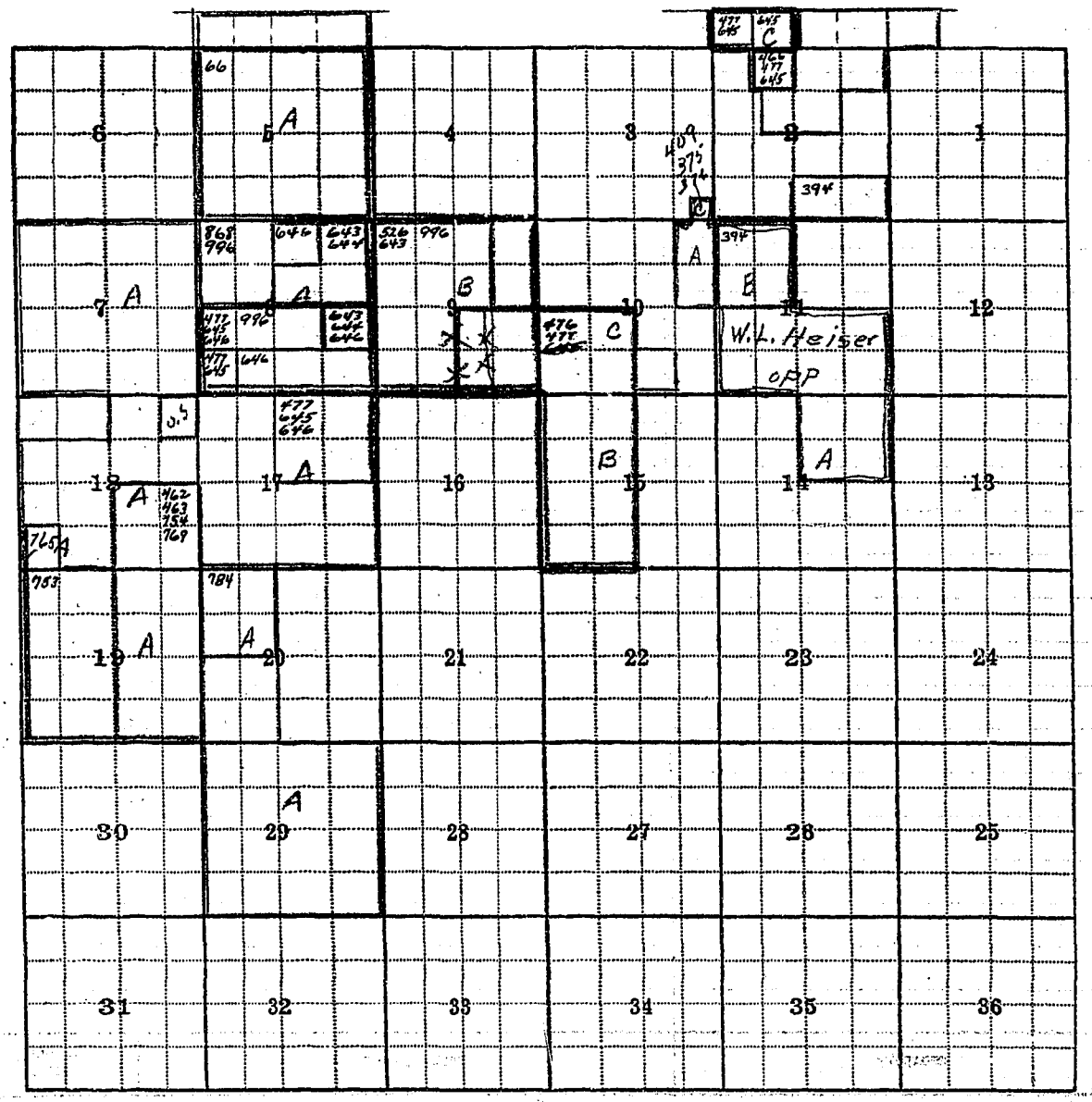

Wm B. Ward - owner

COUNTY COUNTY

Form WR-B
Reporter 20168 2M 12-49

Twp._____ Rge._____
Twp._____ Rge._____
Twp._____ Rge._____

STATE OF MONTANA

State Engineer's Office

WATER RESOURCES SURVEY

FARM MAP

County_____
Code No._____

Name of Land Owner_____ Address_____
Name of Operator_____ Address_____
Legal Description_____

☐ Irrigated Land ☐ Non-Irrigated Land ☐ Potential Land Under Existing Facilities

North

✓ Code No. 19A System Ward Ditches Source of Water Trail Cr. Trib Tom Minor
Basin Y.R. Present 12 Potential 0 Maximum 12 R ✓ F_ P_ G ✓ S_

✓ Code No. 19A-18A System Ward Ditch Source of Water Dry Cr. " "
Basin Y.R. Present 75 Potential 0 Maximum 75 R ✓ F_ P_ G_ S_

✓ Code No. 17A-8A-2C System Ward Ditches Source of Water Tom Minor Creek
Basin Y.R. Present 88 Potential 30 Maximum 118 R ✓ F_ P_ G ✓ S_

✓ Code No. 8A-9B System Ward Ditches Source of Water Scully Creek
Basin Y.R. Present 287 Potential 0 Maximum 287 R ✓ F_ P_ G ✓ S_

If under Ditch Company, Irrigation District, or Government Project, state the number of shares or inches, acre feet, as the case may be in said system._____

NOTE: R—Denotes Regular Irrigation. F—Flood Irrigation. P—Water diverted by means of pumping. G—Water diverted by gravity. S—Stored Water.

Information from [signature] Date 2-5-52

Twp. ____ Rge. ____

FARM MAP

Name of Land Owner ..... Address .....

Name of Operator ..... Address .....

Legal Description .....

[x] Irrigated Land [ ] Non-Irrigated Land [ ] Potential Land Under Existing Facilities

North

Code No. 17 B System Ward Ditch Source of Water E FK Horse Creek

Basin Y.R. Present 66 Potential 0 Maximum 66 R ✓ F ..... P ..... G ✓ S .....

Code No. ..... System ..... Source of Water .....

Basin ..... Present ..... Potential ..... Maximum ..... R ..... F ..... P ..... G ..... S .....

Code No. ..... System ..... Source of Water .....

Basin ..... Present ..... Potential ..... Maximum ..... R ..... F ..... P ..... G ..... S .....

Code No. ..... System ..... Source of Water .....

Basin ..... Present ..... Potential ..... Maximum ..... R ..... F ..... P ..... G ..... S .....

If under Ditch Company, Irrigation District, or Government Project, state the number of shares or inches, acre feet, as the case may be in said system .....

NOTE: R—Denotes Regular Irrigation. F—Flood Irrigation. P—Water diverted by means of pumping. G—Water diverted by gravity. S—Stored Water.

Information from None Date 2-5-52

Information from ..... Date .....

Name of Land Owner ..... Address .....

Name of Operator ..... Address .....

Legal Description .....

☒ Irrigated Land ☒ Non-Irrigated Land ☐ Potential Land Under Existing Facilities

North

✓ Code No. 17A System Ward Ditches Source of Water Sheep Cr. Trib to Tom Minor

Basin Y.R. Present 0 Potential 5 Maximum 5 R ✓ F. P. G ✓ S.

✓ Code No. 10C-9B System Ward Ditches Source of Water Gulch " "

Basin Y.R. Present 72 Potential 21 Maximum 93 R ✓ F. P. G ✓ S.

Code No. 11B-10A System Smith Peebl Ditch Source of Water Horse Creek

Basin Y.R. Present 218 Potential 0 Maximum 218 R ✓ F. P. G ✓ S.

Code No. 2C-3C-10A System Ward Ditches Source of Water Horse Creek

Basin Y.R. Present 34 Potential 0 Maximum 34 R ✓ F. P. G ✓ S.

If under Ditch Company, Irrigation District, or Government Project, state the number of shares or inches, acre feet, as the case may be in said system.....

NOTE: R—Denotes Regular Irrigation. F—Flood Irrigation. P—Water diverted by means of pumping. G—Water diverted by gravity. S—Stored Water.

Information from Ross Date 2-5-52

FORM F-1 WESTERN LITHO, BILLINGS

Farm Checked

By None

Area Corwin

Date 5-22-51

STATE OF MONTANA

STATE ENGINEER'S OFFICE

WATER RESOURCES SURVEY

Code No. See plat

County Park

T. 8S R. 7E Sec. —

Photo No. MA-18A-140,141,142 MA-19A-21 Wy-19A-20

Legal Land Owner Roy Armstrong Address Corwin Springs

Operator Address

Water is delivered by:

Federal Project Pres. Pot.

Ditch Company Pres. Pot.

Irrigation District Pres. Pot.

Private System 1 ditch Mill cr. 2 ditches Mulherin cr. Pres. Pot.

Totals

Flood Pump Reservoir Gravity ✓

Size and Capacity, Pump, etc.

Original Appropriator, Company App. No.

Original Appropriator, Private App. No. 521, 1119, 1122, 1128

Is the system an extension of another system? Yes No

Is all land irrigated from one system? Yes No

(If No, show break down on map) cr. So. Fk. Dixon Cr. (521)

Source of Water Mill creek, Mulherin Creek

Acres Irrigated 19 51

Potential Acres Seeped

Explain

Condition of System Good

Adequate Supply — Yes ✓ No

Explain This creek has good supply

Topography Mountain Valley + River valley

Information From Roy Armstrong

Remarks

Decree

~~[illegible]~~	~~Lydia & N.F. [illegible], Mill Creek [illegible]~~		~~Sept. 83~~	~~4-2-38~~	~~[illegible]~~
			~~[illegible]~~	~~4-2-38~~	~~[illegible]~~

Appropriations

~~304~~	~~Cutler, Robert E.~~	~~Cedar Cr.~~	~~12-20-03~~	~~12-22-03~~	~~150~~
~~2144A~~	~~Jas. E. & Wright, E.~~	~~Clear Water Springs~~	~~5-28-94~~	~~10-18-16~~	~~30~~
~~Decree 949~~	Lohman, J.C. Tony Concrete	Bear Jim Hoppe Cr.	4-22-91	4-22-91	150 D [illegible]
1119	Bodine, Alban	Mulherin Cr	5-31-31	5-31-31	400 not in use
1122	Jewett, H.C.	armstrong. "	" 1-26-89	2-9-89	150
1128	Van Duck, L.H	" "	" 12-10-03	12-10-03	160
~~1300~~	~~Cutler, Robert E.~~	Sec. "	~~Hammond Lake~~	~~12-10-08~~	~~12-17-08~~ ~~200~~
~~1809~~	~~George, Tomas~~	"	~~Hammond Lake~~	~~[illegible]~~	~~[illegible]~~
	Yonkee Jim				
521	Andrew Pisch	So. Fk. Dixon Cr.	9-30-03	10-7-03	300

FORM D-1— WESTERN LITHO, BILLINGS

STATE OF MONTANA

STATE ENGINEER'S OFFICE

WATER RESOURCES SURVEY

Township 8 S Range 7 E County Park

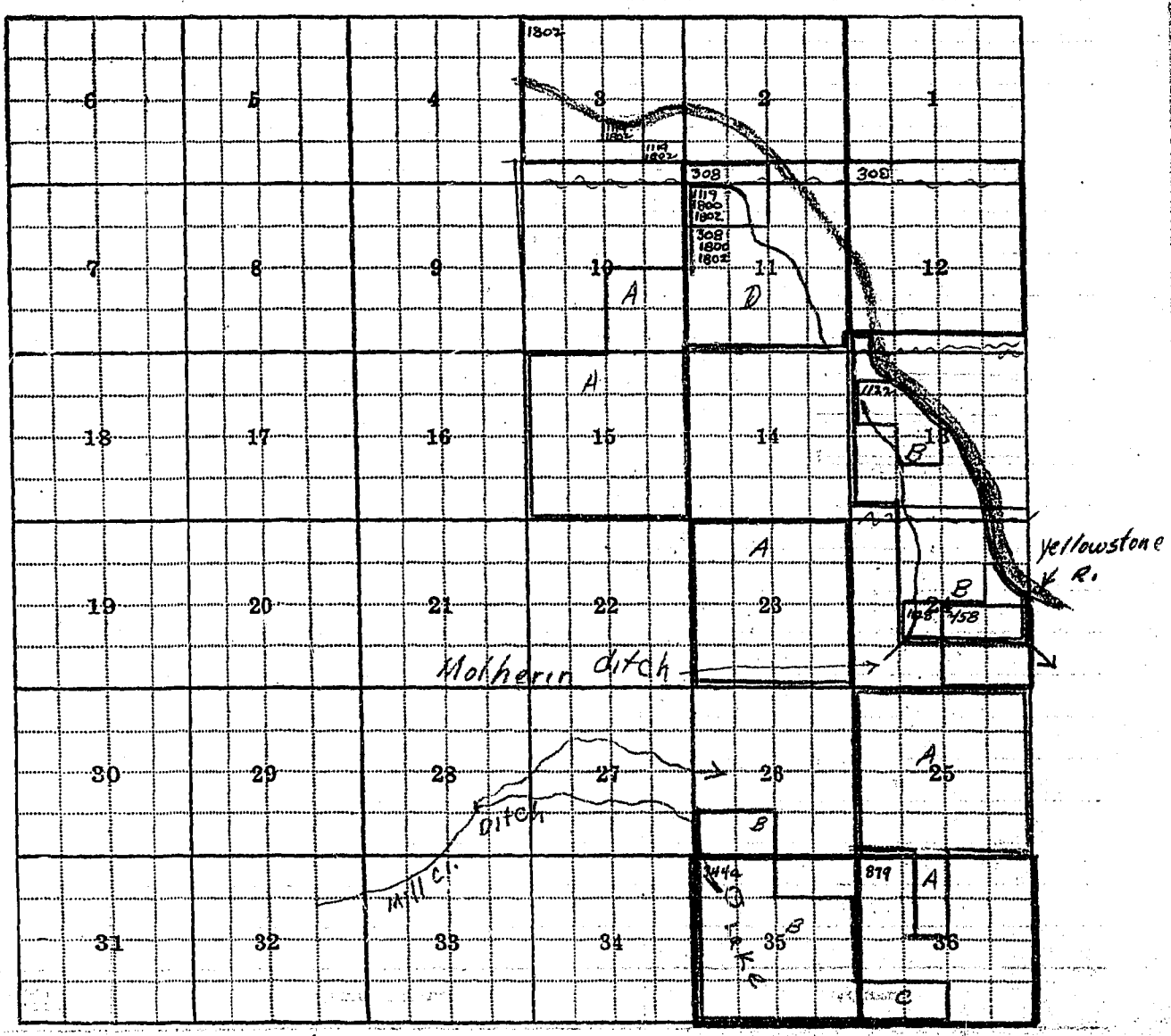

Roy Armstrong - ow op

(53)

Form WR-B
Reporter 20168 2M 12-49

Twp._____ Rge._____
Twp._____ Rge._____
Twp._____ Rge._____

STATE OF MONTANA

State Engineer's Office

WATER RESOURCES SURVEY

FARM MAP

County_____
Code No._____

Name of Land Owner_____ Address_____
Name of Operator_____ Address_____
Legal Description_____

☐ Irrigated Land ☐ Non-Irrigated Land ☐ Potential Land Under Existing Facilities

North

Code No. 26B - 35D System Armstrong Ditch Source of Water Mill Cr. trib. Mulheron
Basin Y. R. Present 4.1 Potential 0 Maximum 4.1 R ✓ F__ P__ G ✓ S__

Code No. 13B - 24B System Armstrong Ditches Source of Water Mulheron Creek
Basin Y. R. Present 2.52 Potential 0 Maximum 2.52 R ✓ F__ P__ G ✓ S__

Code No.____ System____ Source of Water____
Basin____ Present____ Potential____ Maximum____ R__ F__ P__ G__ S__

Code No.____ System____ Source of Water____
Basin____ Present____ Potential____ Maximum____ R__ F__ P__ G__ S__

If under Ditch Company, Irrigation District, or Government Project, state the number of shares or inches, acre feet, as the case may be in said system_____

NOTE: R—Denotes Regular Irrigation. F—Flood Irrigation. P—Water diverted by means of pumping. G—Water diverted by gravity. S—Stored Water.

Information from Name Date 2-6-52

FORM F-1 WESTERN LITHO, BILLINGS

Farm Checked

By None

Area Aldridge

Date 5-23-51

STATE OF MONTANA

STATE ENGINEER'S OFFICE

WATER RESOURCES SURVEY

Code No. 35A, 36B

County Park

T. 8S R. 7E Sec. 35, 36

Photo No. MA-18A-142

Legal Land Owner Anton Koncilya Address Cowan Springs

Operator " " Address "

Water is delivered by:

Federal Project Pres. Pot.

Ditch Company Pres. Pot.

Irrigation District Pres. Pot.

Private System 2 ditches out of Aldridge Lake Pres. 50 Pot. 16

Totals

Flood Pump Reservoir Lake Gravity —

Size and Capacity, Pump, etc.

Original Appropriator, Company App. No.

Original Appropriator, Private App. No. D 341B

Is the system an extension of another system? Yes No

Is all land irrigated from one system? Yes No

(If No, show break down on map)

Source of Water Hoppe Creek, Deaf Jim Creek + Aldridge Lake

Acres Irrigated 19 51 50

Potential Acres 16 Seeped

Explain

Condition of System Good

Adequate Supply — Yes ✓ No

Explain Fills lake from Hoppe, Deaf Jim Creek

Topography Broken Meadow

Information From Anton Koncilya

Remarks

		Appropriations			
344a	Jones, E. & Wright, E.	Clear Water Springs	5-28-04	6-18-16	30
		Decrees			
D 341B	Anton Konalya	Hoppe Cr.	5- -86		30
		Decr. Jim	6-15-91		30

FORM D-1— WESTERN LITHO. BILLINGS

STATE OF MONTANA

STATE ENGINEER'S OFFICE

WATER RESOURCES SURVEY

Township 8 S. Range 7E County Park

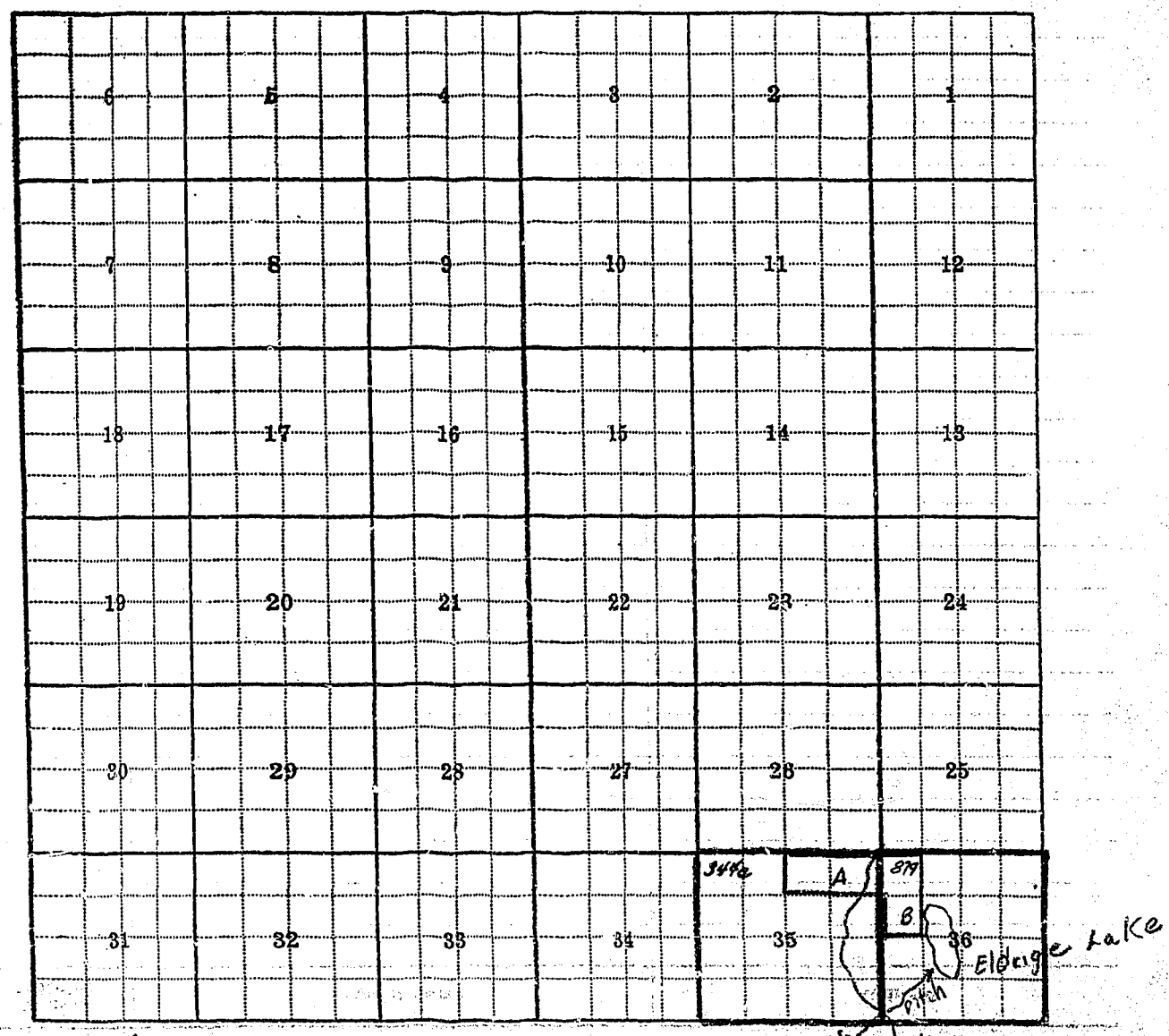

Anton Kancilyar - owner op

53

Form WR-B
Reporter 20168 2M 12-49

Twp._____Rge._____
Twp._____Rge._____
Twp._____Rge._____

STATE OF MONTANA

State Engineer's Office

WATER RESOURCES SURVEY

FARM MAP

County_____
Code No._____

Name of Land Owner_____ Address_____
Name of Operator_____ Address_____
Legal Description_____

☐ Irrigated Land ☐ Non-Irrigated Land ☐ Potential Land Under Existing Facilities

North

Code No. 36B System Koncilya Ditches Source of Water Dead Jim Creek Hoppe Creek
Basin Y.R. Present 40 Potential 0 Maximum 40 R ✓ F__ P__ G ✓ S ✓

Code No.____ System____ Source of Water____
Basin____ Present____ Potential____ Maximum____ R__ F__ P__ G__ S__

Code No.____ System____ Source of Water____
Basin____ Present____ Potential____ Maximum____ R__ F__ P__ G__ S__

Code No.____ System____ Source of Water____
Basin____ Present____ Potential____ Maximum____ R__ F__ P__ G__ S__

If under Ditch Company, Irrigation District, or Government Project, state the number of shares or inches, acre feet, as the case may be in said system____

NOTE: R—Denotes Regular Irrigation. F—Flood Irrigation. P—Water diverted by means of pumping. G—Water diverted by gravity. S—Stored Water.

Information from Dam Date 2-6-52

FORM F-1 WESTERN LITHO, BILLINGS

Farm Checked

By Dave

Area Yellowstone Basin

Date 5-24-57

STATE OF MONTANA

STATE ENGINEER'S OFFICE

WATER RESOURCES SURVEY

Code No. 29C

County Park

T. 8S R. 7E Sec. 29

Photo No. Wy-19A-20

Legal Land Owner Walter Styers Address Corwin Springs

Operator " " Address

Water is delivered by:

Federal Project Pres. Pot.

Ditch Company Pres. Pot.

Irrigation District Pres. Pot.

Private System Bassett - McDonald Ditch Pres. 55 Pot.

Totals

Flood Pump Reservoir Gravity ✓

Size and Capacity, Pump, etc.

Original Appropriator, Company App. No. D 403

Original Appropriator, Private App. No.

Is the system an extension of another system? Yes No ✓

Is all land irrigated from one system? Yes ✓ No

(If No, show break down on map)

Source of Water Lion Hollow Creek & North Fork Lion Hollow Cr.

Acres Irrigated 1957 55

Potential Acres Seeped

Explain

Condition of System Good

Adequate Supply Yes ✓ No

Explain 75MI 1st Right

Topography Mountain Valley

Information From Walter Styers

Remarks Creek runs low after July 1st. but has enough most years

Decrees

403	Fred Bassett	Lyon Hollow Cr	7-1-95	1-18-36	75
~~404~~	~~John A.S. McDonald &~~	~~Lyon Hollow Cr~~			
	~~Emma Kirkwood~~	~~(Bassett McDonald D.)~~	~~7-95~~	~~1-18-36~~	~~727~~

FORM 3-1 — WESTERN LITHO, BILLINGS

STATE OF MONTANA

STATE ENGINEER'S OFFICE

WATER RESOURCES SURVEY

Township 8 S. Range 7 E. County Park

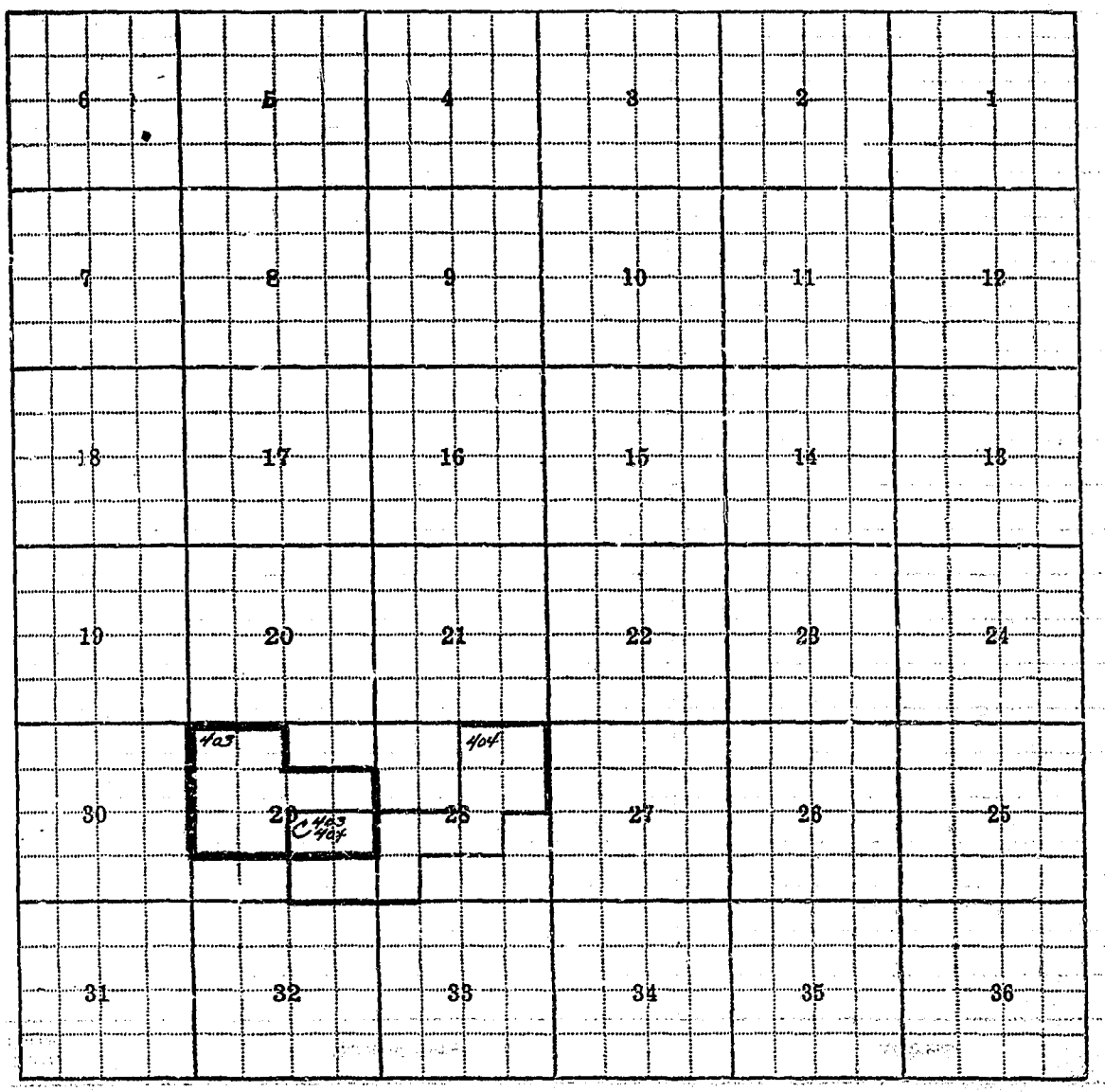

Walter Styers — owner

23

Form WR-B
Reprinter 20188 2M 12-49

STATE OF MONTANA

State Engineer's Office

WATER RESOURCES SURVEY

FARM MAP

Twp._____ Rge._____
Twp._____ Rge._____
Twp._____ Rge._____

County_____
Code No._____

Name of Land Owner.....Address.....
Name of Operator.....Address.....
Legal Description.....

☐ Irrigated Land ☐ Non-Irrigated Land ☐ Potential Land Under Existing Facilities

North

Code No. 29C System Bassett-McDonald Ditch Source of Water Lion Hollow Cr.
Basin Y.R. Present 55 Potential 0 Maximum 55 R✓ F__ P__ G✓ S__

Code No.____ System____ Source of Water____
Basin____ Present____ Potential____ Maximum____ R__ F__ P__ G__ S__

Code No.____ System____ Source of Water____
Basin____ Present____ Potential____ Maximum____ R__ F__ P__ G__ S__

Code No.____ System____ Source of Water____
Basin____ Present____ Potential____ Maximum____ R__ F__ P__ G__ S__

If under Ditch Company, Irrigation District, or Government Project, state the number of shares or inches, acre feet, as the case may be in said system.....

NOTE: R—Denotes Regular Irrigation. F—Flood Irrigation. P—Water diverted by means of pumping. G—Water diverted by gravity. S—Stored Water.

Information from Dave Date 2-6-52

FORM F-1 WESTERN LITHO, BILLINGS

Farm Checked

By Dave

Area Cooney

Date 5-24-57

STATE OF MONTANA

STATE ENGINEER'S OFFICE

WATER RESOURCES SURVEY

Code No. See plat

County Park

T. 8S R. 7E Sec.

Photo No. MA-18A-140, 141 & 142 MA-19A-21 WY-19A-19

Legal Land Owner United States of America Address Wash, D.C.

Operator _____ Address _____

Water is delivered by:

Federal Project _____ Pres. _____ Pot. _____

Ditch Company _____ Pres. _____ Pot. _____

Irrigation District _____ Pres. _____ Pot. _____

Private System _____ Pres. _____ Pot. _____

_____ Totals _____

Flood _____ Pump _____ Reservoir _____ Gravity ✓

Size and Capacity, Pump, etc. _____

Original Appropriator, Company _____ App. No. _____

Original Appropriator, Private _____ App. No. _____

Is the system an extension of another system? Yes _____ No _____

Is all land irrigated from one system? Yes _____ No _____

(If No, show break down on map)

Source of Water _____

Acres Irrigated 19____, _____

Potential Acres _____ Seeped _____

Explain _____

Condition of System _____

Adequate Supply ___ Yes _____ No _____

Explain _____

Topography _____

Information From _____

Remarks _____

(T. 4, 5 + 6 S 9E)

		Decree			
458	Lydia & N.E. Wampler	Mill Cr. (Fkt D.)	4-1-83	4-7-38	50
			6-1-03	4-7-38	108
		Appropriations			
308	Cutler, Robert E.	Cedar Cr.	12-20-03	12-22-03	150
314	Gilmore, Anna L.	Cedar Cr.	6-25-17	6-25-17	320
879	Lohman, J.C.	Hoppe Cr.	4-22-91	4-22-91	150
949A	Miller, P.J. - et al	Lake Cr.	3-26-86	4-23-86	60
1031	Roll, M.W.	Mill Cr.	11-29-01	11-29-01	100
1032	Roll, M.W.	Mill Cr.	11-29-01	11-29-01	100
1119	Badine, Albert	Mulherin Cr.	5-31-21	5-31-21	400
1789	Northern Pacific Ry. Co.	Unnamed Cr.	9-2-97	9-4-97	5
1802	(Yankee Jim) George, James	Unnamed Lake	11-24-85	11-24-85	311
1805	Miller, P.J. & Swift, E.R.	Unnamed Lake	3-26-86	4-23-86	60
1860a	Cutler, Manley R.	Unnamed Spring	5-32	6-26-50	1/4
1948	Same				
1951	Same				

FORM D-1— WESTERN LITHO, BILLINGS

STATE OF MONTANA

STATE ENGINEER'S OFFICE

WATER RESOURCES SURVEY

Township 8 S. Range 7 E. County Park

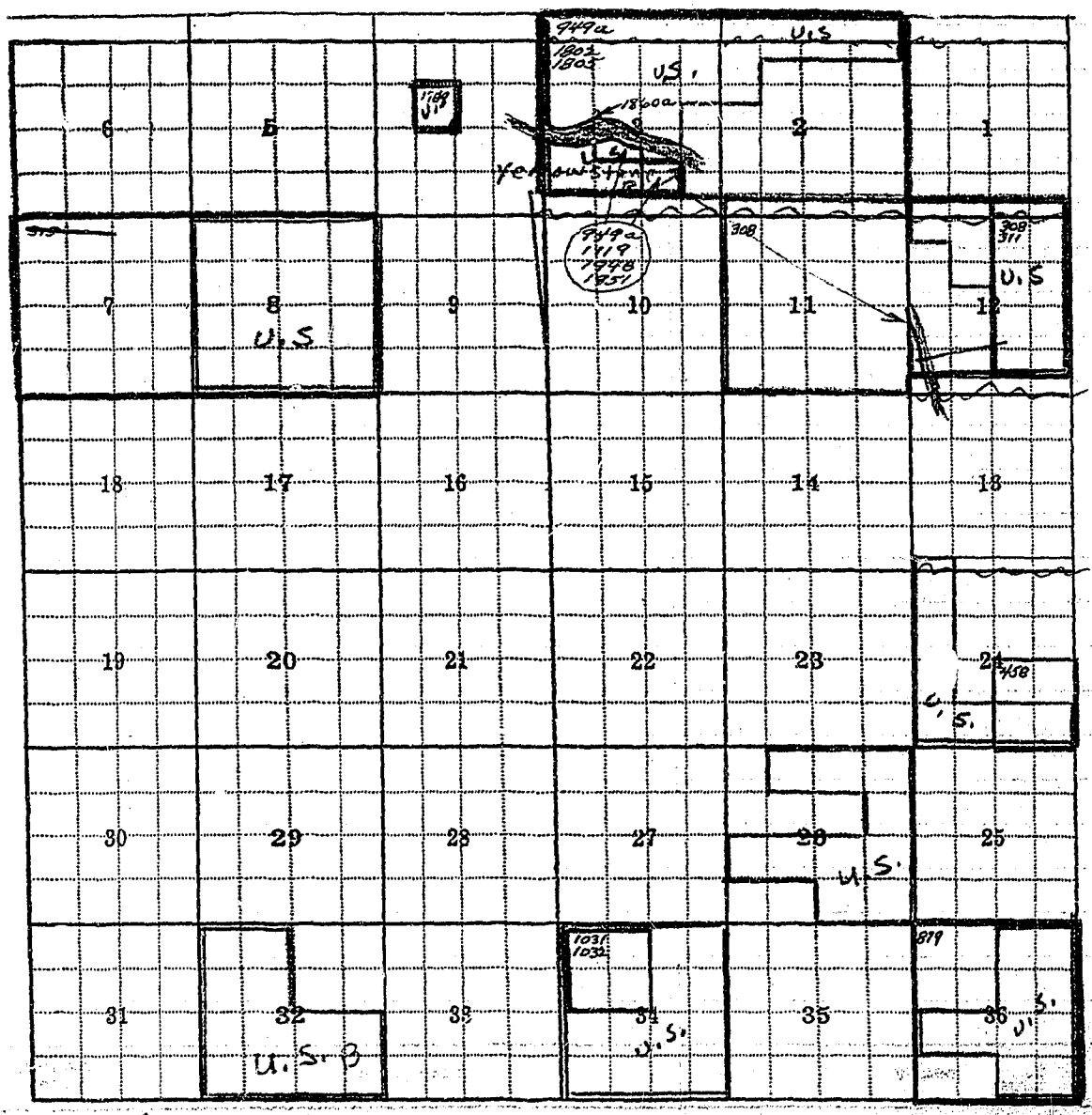

U.S.A. - ow

Form WR-B
Reporter 30168 2M 12-49

Twp._____ Rge._____
Twp._____ Rge._____
Twp._____ Rge._____

STATE OF MONTANA

State Engineer's Office

WATER RESOURCES SURVEY

FARM MAP

County_____
Code No._____

Name of Land Owner_____ Address_____
Name of Operator_____ Address_____
Legal Description_____

☐ Irrigated Land ☐ Non-Irrigated Land ☐ Potential Land Under Existing Facilities

North

Code No. 32 B System. McDonald Ditch Source of Water No. Fk. Lion Hollow Cr.
Basin Y.R. Present 23 Potential 0 Maximum 23 R ✓ F__ P__ G ✓ S__

Code No. 26 B System. Armstrong Ditch Source of Water Mill Cr. trib Mulheron
Basin Y.R. Present 4 Potential 0 Maximum 4 R ✓ F__ P__ G ✓ S__

Code No. 3 C System. Rigler Ditch Source of Water Slip + Slide Cr.
Basin Y.R. Present 3 Potential 0 Maximum 3 R ✓ F__ P__ G ✓ S__

Code No. 3 C System. Cutler Pump Ditch Source of Water Yellowstone River
Basin Y.R. Present 0 Potential 5 Maximum 5 R ✓ F__ P ✓ G ✓ S__

If under Ditch Company, Irrigation District, or Government Project, state the number of shares or inches, acre feet, as the case may be in said system_____

NOTE: R—Denotes Regular Irrigation. F—Flood Irrigation. P—Water diverted by means of pumping. G—Water diverted by gravity. S—Stored Water.

Information from Name Date 2-6-52

FORM D-1 - GAZETTE 1864-2M-1-47

STATE OF MONTANA

STATE ENGINEER'S OFFICE

WATER RESOURCES SURVEY

Township 8 S Range 8 E County Park

6	5	4	3	2	1
276 7	277 8 278	9	10	11	12
18 278	17	16	15	14	13
94 19	20	21	22	23	24
30	29	28	27	26	25
31	32	33	34	35	36

Township 8 S Range 8 E

Township_____ Range_____ County_____

Parcel Number	Name of Owner	Stream	Address	Date of Priority	Date of Decree	M.I.
94	Lewis Tostenrobnis	Cedar Creek		5-1-88	8-5-22	115
277	Dora A. Randall	First + Second Creek		4-1-93	8-5-22	95
278	J. N. Randall	"	" "	4-1-90	8-5-22	65
		"	" "	4-1-04	"	130
		"	" "	4-1-04	"	80
		"	" "	4-1-98	"	15