

Photo Numbers: 2 JJ-12 1 JJ-223

Remarks:

Pollution Information

COUNTY Petroleum
PLAT NO. 49 TWP. 12N RGE. 25E

WATER RESOURCES INVENTORY SURVEY
Form No. WRI-1

SEND BOOK

DATE CHECKED April 27 1971
BY WFF

LEGAL LAND OWNER Emil Zimmerman Sr ADDRESS
OPERATOR Emil Zimmerman Jr ADDRESS North Route Roundup

SURFACE WATER

A	B	C	D	E	F	G	H	I	J	K	L	M	N	O	P	Q	R	S	T
WATER RIGHT INFORMATION					WATER SUPPLY INFORMATION		DIVERSION INFORMATION		USE INFORMATION			IRRIGATION INFORMATION				ACREAGES			
TYPE OF WATER RIGHT	APP. NO. DECREE NO.	NAME OF APPROPRIATOR	DATE OF PRIORITY	MULTI-USER	SOURCE OF WATER	AMOUNT RECORDED OR CLAIMED	TYPE OF DIVERSION	POINT OF DIVERSION	USE STATUS	TYPE OF USE	PLACE OF INTENDED OR ACTUAL USE	NAME OF SYSTEM	TYPE OF SYSTEM	TYPE OF PROJECT	TYPE OF IRR.	IRRIGATED ACREAGE	POTENTIAL IRR. UNDER PRESENT FACILITIES	COUNTY CODE	BASIN CODE
																		PE	40B
A	97-442M	Emil Zimmerman Jr.	5-8-1962	1	UN CL	400MI	G	12N25E 17CC	I	I									
* D	11315-3	Emil Zimmerman Jr.	9-21-1882	1	Flatwillow Cr.	128MI	G	12N24E 13DDA	I	I	12N25E 18 33 12N25E 20 1 12N25E 19 AB1 12N25E 19 BAA	Zimmerman	C	P	R1			PE	40B
* D	11315-3	Emil Zimmerman Sr	9-21-1882	1	Flatwillow Cr.	128MI	G	12N24E 13DDA	I	I	12N25E 17 111	Zimmerman	C	P	R1			PE	40B
D	11315-3	Emil Zimmerman Sr	10-25-1882	1	Flatwillow Cr.	88.8MI	G	12N24E 13DDA	I	I	12N25E 18 33 12N25E 20 1 12N25E 19 AB1 12N25E 19 BAA	Zimmerman	C	P	R1			PE	40B
* D	11315-3	Emil Zimmerman Sr	10-25-1882	1	Flatwillow Cr.	88.8MI	G	12N24E 13DDA	I	I	12N25E 17 111	Zimmerman	C	P	R1			PE	40B

GROUND WATER

1	2	3	4	5			6	7	8	9	10	11	12	13	14	15	16		17	18	19	20	21	22	23
WATER RIGHT INFORMATION				WATER SUPPLY INFORMATION					(COMPLETE ON WELLS ONLY)					USE INFORMATION					IRRIGATION INFORMATION			ACREAGES			
TYPE OF WATER RIGHT	FILE NUMBER	NAME OF APPROPRIATOR	FILE DATE	SOURCE OF WATER: WELL	SPRING	OTHER	LOCATION OF WATER SOURCE	CLAIMED G.P.M.	WELL TYPE	LIFT TYPE	TOTAL DEPTH	STATIC WATER LEVEL	COMPLETION DATE	USE STATUS	TYPE OF USE	PLACE OF USE	FIELD CHECKED: YES	NO	NAME OF SYSTEM	TYPE OF SYSTEM	TYPE OF IRR.	IRRIGATED ACREAGE	POTENTIAL IRR. UNDER PRESENT FACILITIES	COUNTY CODE	BASIN CODE
																								PE	40B
A	20281	Emil Zimmerman Jr	6-22-1962	✓			12N25E 19 AAB	3 2/3	–	P	20	12	9-18-1959	I	S		✓								
A	20280	Emil Zimmerman Jr.	6-22-1962	✓			12N25E 19 AAB	2	–	P	20	20	7-00-1958	I	O		✓							PE	40B
A	20283	Emil Zimmerman Jr.	6-22-1962		✓		12N25E 30 BAA	1	–	–	–	–	1882	I	S		✓							PE	40B
A	20282	Emil Zimmerman Jr.	6-22-1962		✓		12N25E 19 CDC	–	–	–	–	–	–	I	S		✓							PE	40B

TYPE OF WATER RIGHT	AMOUNT RECORDED OR CLAIMED	WELL TYPE	LIFT TYPE	TYPE OF DIVERSION	USE STATUS	TYPE OF USE	TYPE OF SYSTEM	TYPE OF PROJECT	TYPE IRRIG
A Appropriation D Decree U Use X Other	MI Miner's Inches I Inches AF Acre Feet CFS Cu. Ft. Per Sec. GPM Gallons Per Minute A All X Other	D Dug R Driven B Bored L Drilled	F Flowing P Pumped	G Gravity P Pump	I In Use B Beneficially Used V Valid—Not In Use A Abandoned M Invalid N No Land Description X Info. Incomplete	I Irrigation S Stock O Domestic U Municipal M Mining C Commercial T Flood Control P Power R Recreation N Navigation F Fish W Wildlife A Pollution Abatement X Misc.	C Canal S Sprinkler D Dike X Other	P Private S State F Federal C Ditch Company D Irrigation District X Other	R1 Regul Ac R2 Regul Inde F Flood

ALSO IN: PLAT NO. ____ TWP ____ RGE ____
PLAT NO. ____ TWP ____ RGE ____
PLAT NO. ____ TWP ____ RGE ____
PLAT NO. ____ TWP ____ RGE ____
PLAT NO. ____ TWP ____ RGE ____
PLAT NO. ____ TWP ____ RGE ____

INFORMATION FROM: Emil Zimmerman Jr

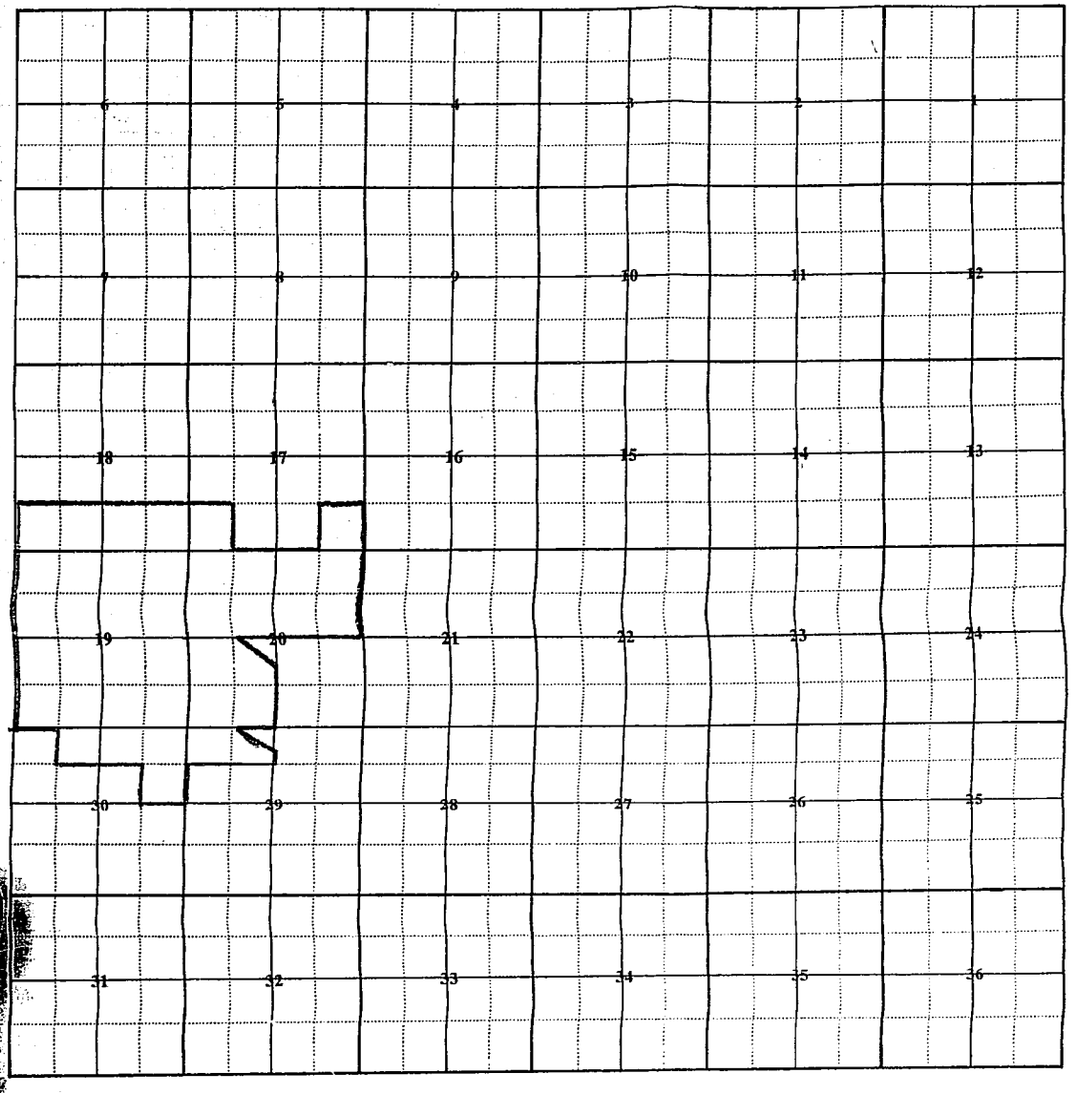

Photo Numbers: 1JJ-221 2JJ-16

Remarks: * P.O.D. Located in Fergus Co.

Pollution Information

COUNTY Petroleum

PLAT NO. 49 TWP 12N RGE. 25E

WATER RESOURCES INVENTORY SURVEY
Form No. WRI-1

SEND BOOK

DATE CHECKED April 16, 1971

BY WFF

LEGAL LAND OWNER John W Hughes Jr ADDRESS Grass Range ALSO FERGUS BOOK

OPERATOR John W Hughes Jr ADDRESS Grass Range

SURFACE WATER

A	B	C	D	E	F	G	H	I	J	K	L	M	N	O	P	Q	R	S	T
WATER RIGHT INFORMATION					WATER SUPPLY INFORMATION		DIVERSION INFORMATION		USE INFORMATION			IRRIGATION INFORMATION				ACREAGES			
TYPE OF WATER RIGHT	APP. NO DECREE NO.	NAME OF APPROPRIATOR	DATE OF PRIORITY	MULTI-USER	SOURCE OF WATER	AMOUNT RECORDED OR CLAIMED	TYPE OF DIVERSION	POINT OF DIVERSION	USE STATUS	TYPE OF USE	PLACE OF INTENDED OR ACTUAL USE	NAME OF SYSTEM	TYPE OF SYSTEM	TYPE OF PROJECT	TYPE OF IRR.	IRRIGATED ACREAGE	POTENTIAL IRR. UNDER PRESENT FACILITIES	COUNTY CODE	BASIN CODE
A	1-291 M	ALBERT B LAMBERT	4-13-1931	3	CL	500MI	G	12N 25E 10 CB	V	I	12N25E 03 C 12N25E 10 BB							PE	40B

1 2 3 4 5 6 7 8 9 10 11 12 13 14 15 16 17 18 19 20 21 22 23

Pollution Information

Photo Numbers: 2JJ-55 1JJ-291 2JJ-57

31 32 33



Photo Numbers: 2JJ-55 1JJ-221 2JJ-57

Remarks:

Pollution Information

COUNTY Petroleum

PLAT NO. 49 TWP 12N RGE 25E

WATER RESOURCES INVENTORY SURVEY
Form No. WRI-1

FIELD BOOK

DATE CHECKED April 16 1971

BY WFF

LEGAL LAND OWNER E.S. & Ivanelle C Eliasson ADDRESS North Route Roundup

OPERATOR E.S. & Ivanelle C. Eliasson ADDRESS North Route Roundup

SURFACE WATER

A	B	C	D	E	F	G	H	I	J	K	L	M	N	O	P	Q	R	S	T
WATER RIGHT INFORMATION					WATER SUPPLY INFORMATION		DIVERSION INFORMATION		USE INFORMATION			IRRIGATION INFORMATION				ACREAGES			
TYPE OF WATER RIGHT	APP. NO. DECREE NO.	NAME OF APPROPRIATOR	DATE OF PRIORITY	MULTI-USER	SOURCE OF WATER	AMOUNT RECORDED OR CLAIMED	TYPE OF DIVERSION	POINT OF DIVERSION	USE STATUS	TYPE OF USE	PLACE OF INTENDED OR ACTUAL USE	NAME OF SYSTEM	TYPE OF SYSTEM	TYPE OF PROJECT	TYPE OF IRR.	IRRIGATED ACREAGE	POTENTIAL IRR. UNDER PRESENT FACILITIES	COUNTY CODE	BASIN CODE
A	101-490	TA Berkin	6-4-1930	1	SP	A	G	11N 25E 01	I	S	12N 25E 36							PE	4013

BLOCK WATER

1	2	3	4	5			6	7	8	9	10	11	12	13	14	15	16		17	18	19	20	21	22	23
WATER RIGHT INFORMATION				WATER SUPPLY INFORMATION					(COMPLETE ON WELLS ONLY)					USE INFORMATION					IRRIGATION INFORMATION			ACREAGES			
TYPE OF WATER RIGHT	FILE NUMBER	NAME OF APPROPRIATOR	FILE DATE	SOURCE OF WATER			LOCATION OF WATER SOURCE	CLAIMED G.P.M.	WELL TYPE	LIFT TYPE	TOTAL DEPTH	STATIC WATER LEVEL	COMPLETION DATE	USE STATUS	TYPE OF USE	PLACE OF USE	FIELD CHECKED		NAME OF SYSTEM	TYPE OF SYSTEM	TYPE OF IRR.	IRRIGATED ACREAGE	POTENTIAL IRR. UNDER PRESENT FACILITIES	COUNTY CODE	BASIN CODE
				WELL	SPRING	OTHER											YES	NO							

TYPE OF WATER RIGHT	AMOUNT RECORDED OR CLAIMED	WELL TYPE	LIFT TYPE	TYPE OF DIVERSION	USE STATUS	TYPE OF USE	TYPE OF SYSTEM	TYPE OF PROJECT
A Appropriation D Decree U Use X Other	MI Miner's Inches I Inches AF Acre Feet CFS Cu. Ft. Per Sec. GPM Gallons Per Minute A All X Other	D Dug R Driven B Bored L Drilled	F Flowing P Pumped	G Gravity P Pump	I In Use B Beneficially Used V Valid—Not In Use A Abandoned M Invalid N No Land Description X Info. Incomplete	I Irrigation S Stock O Domestic U Municipal M Mining C Commercial T Flood Control P Power R Recreation N Navigation F Fish W Wildlife A Pollution Abatement X Misc.	C Canal S Sprinkler D Dike X Other	P Private S State F Federal C Ditch Company D Irrigation District X Other

ALSO IN: PLAT NO. 50 TWP 12N RGE 26E
PLAT NO. ____ TWP ____ RGE ____

PLAT NO. ____ TWP ____ RGE ____
PLAT NO. ____ TWP ____ RGE ____

PLAT NO. ____ TWP ____ RGE ____
PLAT NO. ____ TWP ____ RGE ____

INFORMATION FROM: E.S. Eliasson

6	5	4	3	2	1
7	8	9	10	11	12
18	17	16	15	14	13
19	20	21	22	23	24
30	29	28	27	26	25
31	32	33	34	35	36

Photo Numbers: 2 JJ - 12

Remarks:

Pollution Information

COUNTY Petroleum
PLAT NO. 49 TWP 12N RGE 25E

WATER RESOURCES INVENTORY SURVEY
Form No. WRI-1

DATE CHECKED
BY

LEGAL LAND OWNER Located in this Twp & Rng Not Used ADDRESS
OPERATOR ADDRESS

SURFACE WATER

A	B	C	D	E	F	G	H	I	J	K	L	M	N	O	P
WATER RIGHT INFORMATION					WATER SUPPLY INFORMATION		DIVERSION INFORMATION		USE INFORMATION			IRRIGATION INFORMATION			
TYPE OF WATER RIGHT	APP. NO. DECREE NO.	NAME OF APPROPRIATOR	DATE OF PRIORITY	MULTI-USER	SOURCE OF WATER	AMOUNT RECORDED OR CLAIMED	TYPE OF DIVERSION	POINT OF DIVERSION	USE STATUS	TYPE OF USE	PLACE OF INTENDED OR ACTUAL USE	NAME OF SYSTEM	TYPE OF SYSTEM	TYPE OF PROJECT	TYPE OF IRR.
A	47-92M	Fergus Co Lnd & Irr Co	4-12-1912		Flatwillow Cr	20000MI	G	12N26E20 AD	V	I					
A	47-240M	David B Miller	7-10-1884		Flatwillow Cr.	800MI	G	—	V	I					
A	T206	Wm S. Perkins ETAL	11-9-1883		Flatwillow Cr.	1200MI	G	12N25E 18 CC	V	I					
A	49-232M	Wm. S. Perkins ETAL	7-1-1883		Flatwillow Cr.	1200MI	G	12N25E 18 CC	V	I					
A	47-235M	Hallowell Clement ETAL	9-19-1882		Flatwillow Cr.	600MI	G	12N25E 23 B	V	I					
A	47-178	Chas. E Coggshall ETAL	9-1-1910		Flatwillow Cr.	1200MI	G	12N24E 29	V	I					

1 2 3 4 5 6 7 8 9 10 11 12 13 14 15 16 17 18 19

Pollution Information

36 35 32

COUNTY Petroleum

PLAT NO. 49 TWP 12N RGE 25E

WATER RESOURCES INVENTORY SURVEY
Form No. WRI-1

Send Book

DATE CHECKED 4-26-1971

BY WFF & Jake

LEGAL LAND OWNER Donald E & Jean L. Kimmell ADDRESS North Route Roundup

OPERATOR Donald E. & Jean L. Kimmell ADDRESS North Route Roundup

SURFACE WATER

A	B	C	D	E	F	G	H	I	J	K	L	M	N	O	P	Q	R	S
WATER RIGHT INFORMATION					WATER SUPPLY INFORMATION		DIVERSION INFORMATION		USE INFORMATION			IRRIGATION INFORMATION				ACREAGES		
TYPE OF WATER RIGHT	APP. NO. DECREE NO.	NAME OF APPROPRIATOR	DATE OF PRIORITY	MULTI-USER	SOURCE OF WATER	AMOUNT RECORDED OR CLAIMED	TYPE OF DIVERSION	POINT OF DIVERSION	USE STATUS	TYPE OF USE	PLACE OF INTENDED OR ACTUAL USE	NAME OF SYSTEM	TYPE OF SYSTEM	TYPE OF PROJECT	TYPE OF IRR.	IRRIGATED ACREAGE	POTENTIAL IRR. UNDER PRESENT FACILITIES	COUNTY CODE
A	47-1M	Marion Fletcher Wheeler	4-22-1885	3	Flatwillow Cr.	360MI	G	12N25E 22C	V	I	12N25E 22 12N25E 23							PE
A	1-40M	O. M. Green	8-15-1926	1	Flatwillow Cr.	400MI	G	—	V	I	12N25E 21-1 12N25E 21 3 1 12N25E 22 13 12N25E 22 AC							PE
A	1-106M	O. M. Green	11-2-1927	1	Flatwillow Cr.	400MI	G	—	V	I	12N25E 21 12N25E 22							PE
D	11315-6	Warren Shields	5-15-1882	1	Durfee Cr.	21.66MI	G	*12N24E 13 DDA	V	I	12N25E 21	Kimmell	C	P	R1			PE
D	11315-6	Warren Shields	6-1-1882	1	Lower Durfee Cr.	5.4MI	G	*12N24E 13 DDA	V	I	12N25E 21	Kimmell	C	P	R1			PE
D	11315-6	Warren Shields	9-1-1882	1	Flatwillow Cr	14.07MI	G	*12N24E 13 DDA	I	I	12N25E 21	Kimmell	C	P	R1			PE
D	11315-6	Warren Shields	9-5-1882	1	Flatwillow Cr.	20.06MI	G	*12N24E 13 DDA	I	I	12N25E 21	Kimmell	C	P	R1			PE
D	11315-6	Warren Shields	7-1-1883	1	Flatwillow Cr.	13.33MI	G	*12N24E 13DDA	I	I	12N25E 21	Kimmell	C	P	R1			PE

GROUND WATER

1	2	3	4	5			6	7	8	9	10	11	12	13	14	15	16		17	18	19	20	21	22
WATER RIGHT INFORMATION				WATER SUPPLY INFORMATION					(COMPLETE ON WELLS ONLY)					USE INFORMATION					IRRIGATION INFORMATION			ACREAGES		
TYPE OF WATER RIGHT	FILE NUMBER	NAME OF APPROPRIATOR	FILE DATE	SOURCE OF WATER: WELL	SPRING	OTHER	LOCATION OF WATER SOURCE	CLAIMED G.P.M.	WELL TYPE	LIFT TYPE	TOTAL DEPTH	STATIC WATER LEVEL	COMPLETION DATE	USE STATUS	TYPE OF USE	PLACE OF USE	FIELD CHECKED: YES	NO	NAME OF SYSTEM	TYPE OF SYSTEM	TYPE OF IRR.	IRRIGATED ACREAGE	POTENTIAL IRR. UNDER PRESENT FACILITIES	COUNTY CODE
A	22414	D.E. Kimmell	12-31-1963	✓			12N25E 21 ADA	—	L	P	—	8-10	—	I	O-S		✓							PE
A	24624	Don Kimmell	12-31-1965	✓			12N25E 21 ADA	30	L	P	27	9	11-30-196	I	O		✓							PE
A	22413	D.E. Kimmell	12-31-1963		✓		12N25E 29 AB	—	—	—	—	—	—	I	S		✓							PE
A	22412	D.E. Kimmell	12-31-1963		✓		12N25E 22 BBA	—	—	—	—	—	—	I	S		✓							PE

TYPE OF WATER RIGHT	AMOUNT RECORDED OR CLAIMED	WELL TYPE	LIFT TYPE	TYPE OF DIVERSION	USE STATUS	TYPE OF USE	TYPE OF SYSTEM	TYPE OF PROJECT	TYPE OF IRR.
A Appropriation D Decree U Use X Other	MI Miner's Inches I Inches AF Acre Feet CFS Cu. Ft. Per Sec. GPM Gallons Per Minute A All X Other	D Dug R Driven B Bored L Drilled	F Flowing P Pumped	G Gravity P Pump	I In Use B Beneficially Used V Valid—Not In Use A Abandoned M Invalid N No Land Description X Info. Incomplete	I Irrigation S Stock O Domestic U Municipal M Mining C Commercial T Flood Control P Power R Recreation N Navigation F Fish W Wildlife A Pollution Abatement X Misc.	C Canal S Sprinkler D Dike X Other	P Private S State F Federal C Ditch Company D Irrigation District X Other	R1 R R2

ALSO IN: PLAT NO. ____ TWP ____ RGE ____ PLAT NO. ____ TWP ____ RGE ____

PLAT NO. ____ TWP ____ RGE ____ PLAT NO. ____ TWP ____ RGE ____

PLAT NO. ____ TWP ____ RGE ____ PLAT NO. ____ TWP ____ RGE ____

INFORMATION FROM: Donald E Kimmell



Photo Numbers: 2JJ-53 2JJ-55 2JJ-57 1JJ-225 1JJ-223 1JJ-221
2JJ-14 2JJ-16

Remarks: * This P.O.D is Located in Fergus Co

Pollution Information

SEND BOOK

WATER RESOURCES INVENTORY SURVEY
Form No. WRI-1

DATE CHECKED 4-26-1971
BY WFF & Jake

COUNTY Petroleum
PLAT NO. 49 TWP 17N RGE. 25E

LEGAL LAND OWNER Donald E & Jean L. Kimmell ADDRESS North Route Roundup
OPERATOR Donald E & Jean L. Kimmell ADDRESS North Route Roundup

SURFACE WATER

A	B	C	D	E	F	G	H	I	J	K	L	M	N	O	P	Q	R	S
WATER RIGHT INFORMATION					WATER SUPPLY INFORMATION		DIVERSION INFORMATION		USE INFORMATION			IRRIGATION INFORMATION				ACREAGES		
TYPE OF WATER RIGHT	APP. NO. DECREE NO.	NAME OF APPROPRIATOR	DATE OF PRIORITY	MULTI-USER	SOURCE OF WATER	AMOUNT RECORDED OR CLAIMED	TYPE OF DIVERSION	POINT OF DIVERSION	USE STATUS	TYPE OF USE	PLACE OF INTENDED OR ACTUAL USE	NAME OF SYSTEM	TYPE OF SYSTEM	TYPE OF PROJECT	TYPE OF IRR.	IRRIGATED ACREAGE	POTENTIAL IRR. UNDER PRESENT FACILITIES	COUNTY CODE
D	11315-6	Warren Shields	5-1-1884	1	Flatwillow Cr.	13.87MI	G	T2N24E 13DDA	I	I	12N25E 21	Kimmell	C	P	R1			PE
D	11315-6	Warren Shields	5-1-1885	1	Flatwillow Cr.	13MI	G	T2N24E 13DDA	I	I	12N25E 21	Kimmell	C	P	R1			PE
D	11315-6	Warren Shields	9-15-1890	1	Flatwillow Cr.	40MI	G	T2N24E 13DDA	I	I	12N25E 21	Kimmell	C	P	R1			PE
D	11315-6	Warren Shields	8-15-1926	1	Flatwillow Cr.	400MI	G	T2N24E 13DDA	I	I	12N25E 21	Kimmell	C	P	R1			PE

Pollution Information

Photo Numbers: 2JJ-53, 2JJ-55, 2JJ-5, 2, 2JJ-333, 1JJ-221, 2JJ-14, 2JJ-11

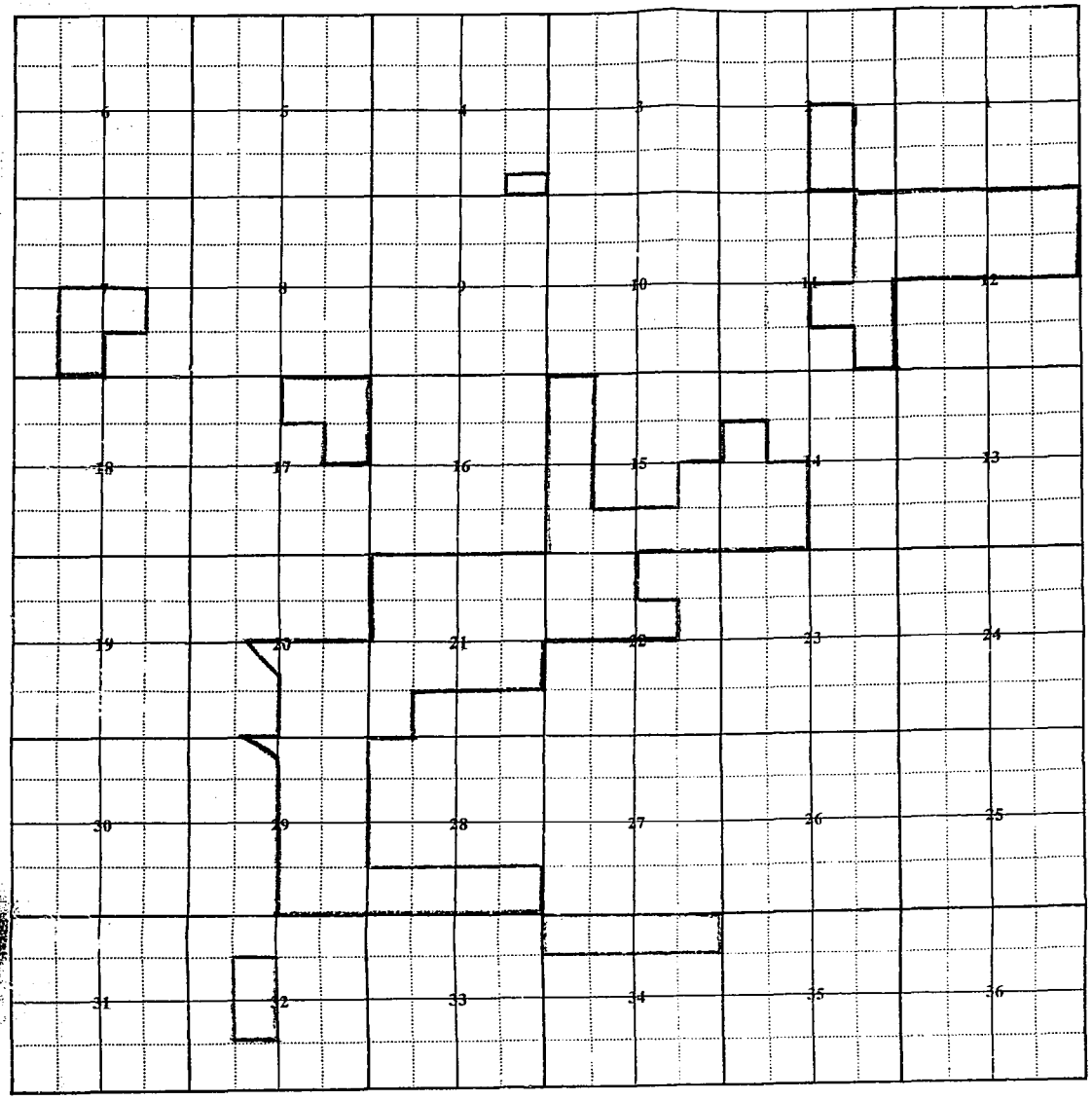

Photo Numbers: 2JJ-53, 2JJ-55, 2JJ 57, JJ-225, JJ:223, JJ-221
2JJ-14 2JJ-16

Remarks: This POO is Located in Fergus Co

Pollution Information

COUNTY Petroleum
PLAT NO. 50 TWP 12N RGE 26E

WATER RESOURCES INVENTORY SURVEY
Form No. WRI-1

SEND BOOK

DATE CHECKED April 15-1971
BY WFF

LEGAL LAND OWNER Andrew Iverson ADDRESS North Route Roundup
OPERATOR Andrew Iverson ADDRESS North Route Roundup

SURFACE WATER

A	B	C	D	E	F	G	H	I	J	K	L	M	N	O	P	Q	R	S	T
WATER RIGHT INFORMATION					WATER SUPPLY INFORMATION		DIVERSION INFORMATION		USE INFORMATION			IRRIGATION INFORMATION				ACREAGES			
TYPE OF WATER RIGHT	APP. NO. DECREE NO.	NAME OF APPROPRIATOR	DATE OF PRIORITY	MULTI-USER	SOURCE OF WATER	AMOUNT RECORDED OR CLAIMED	TYPE OF DIVERSION	POINT OF DIVERSION	USE STATUS	TYPE OF USE	PLACE OF [redacted] ACTUAL USE	NAME OF SYSTEM	TYPE OF SYSTEM	TYPE OF PROJECT	TYPE OF IRR.	IRRIGATED ACREAGE	POTENTIAL IRR. UNDER PRESENT FACILITIES	COUNTY CODE	BASIN CODE
A	1-98 M	Jacob Thum	5-16-1927	1	Flatwillow Cr.	400MI	G	—	V	I	[redacted]							PE	40B
A	1-273 M	H.F. Clement TA. Berkins	11-10-1930	2	Minnesota Flatwillow Well #2	60 MI	G	12N25E05 DC	V	I	[redacted]							PE	40B
A	47-44M	Peter Peterson	6-25-1901	2	Flatwillow Cr.	500MI	G	12N26E 19 AA	V	I	[redacted]							PE	40B
D	11315-2	Andrew Iverson	9-19-1882	1	Flatwillow Cr.	600MI	G	12N25E 23 BD	I	I	12N26E 18 3 12N26E 19 12N26E 20 B 12N26E 17 C3	Iverson	C	P	[illegible]	[illegible]		PE	40B

GROUND WATER

1	2	3	4	5			6	7	8	9	10	11	12	13	14	15	16		17	18	19	20	21	22	23
WATER RIGHT INFORMATION				WATER SUPPLY INFORMATION					(COMPLETE ON WELLS ONLY)					USE INFORMATION					IRRIGATION INFORMATION			ACREAGES			
TYPE OF WATER RIGHT	FILE NUMBER	NAME OF APPROPRIATOR	FILE DATE	SOURCE OF WATER			LOCATION OF WATER SOURCE	CLAIMED G.P.M.	WELL TYPE	LIFT TYPE	TOTAL DEPTH	STATIC WATER LEVEL	COMPLETION DATE	USE STATUS	TYPE OF USE	PLACE OF USE	FIELD CHECKED		NAME OF SYSTEM	TYPE OF SYSTEM	TYPE OF IRR.	IRRIGATED ACREAGE	POTENTIAL IRR. UNDER PRESENT FACILITIES	COUNTY CODE	BASIN CODE
				WELL	SPRING	OTHER											YES	NO							
USE		Andrew Iverson		✓			12N26E 19BB	—	D	P	—	—	1930	I	O									PE	40B

TYPE OF WATER RIGHT	AMOUNT RECORDED OR CLAIMED	WELL TYPE	LIFT TYPE	TYPE OF DIVERSION	USE STATUS	TYPE OF USE	TYPE OF SYSTEM	TYPE OF PROJECT
A Appropriation D Decree U Use X Other	MI Miner's Inches I Inches AF Acre Feet CFS Cu. Ft. Per Sec. GPM Gallons Per Minute A All X Other	D Dug R Driven B Bored L Drilled	F Flowing P Pumped	G Gravity P Pump	I In Use B Beneficially Used V Valid—Not In Use A Abandoned M Invalid N No Land Description X Info. Incomplete	I Irrigation S Stock O Domestic U Municipal M Mining C Commercial T Flood Control P Power R Recreation N Navigation F Fish W Wildlife A Pollution Abatement X Misc.	C Canal S Sprinkler D Dike X Other	P Private S State F Federal C Ditch Company D Irrigation District X Other

ALSO IN: PLAT NO. ____ TWP ____ RGE ____
PLAT NO. ____ TWP ____ RGE ____
PLAT NO. ____ TWP ____ RGE ____
PLAT NO. ____ TWP ____ RGE ____
PLAT NO. ____ TWP ____ RGE ____
PLAT NO. ____ TWP ____ RGE ____

INFORMATION FROM: Andrew Iverson



Photo Numbers: 1JJ-227 2JJ-10 2JJ 8

Remarks:

Pollution Information:

COUNTY Petroleum

PLAT NO. 50 TWP. 12N RGE. 26E

LEGAL LAND OWNER Andrew Iverson ADDRESS North Route Roundup

OPERATOR Andrew Iverson ADDRESS North Route Roundup

WATER RESOURCES INVENTORY SURVEY
Form No. WRI-1

DATE CHECKED April 15-1971

BY WEF

Page 2 of 2

SURFACE WATER

A	B	C	D	E	F	G	H	I	J	K	L	M	N	O	P	Q	R	S	T
WATER RIGHT INFORMATION					WATER SUPPLY INFORMATION		DIVERSION INFORMATION		USE INFORMATION			IRRIGATION INFORMATION				ACREAGES			
TYPE OF WATER RIGHT	APP. NO. DECREE NO.	NAME OF APPROPRIATOR	DATE OF PRIORITY	MULTI-USER	SOURCE OF WATER	AMOUNT RECORDED OR CLAIMED	TYPE OF DIVERSION	POINT OF DIVERSION	USE STATUS	TYPE OF USE	PLACE OF [redacted] OR ACTUAL USE	NAME OF SYSTEM	TYPE OF SYSTEM	TYPE OF PROJECT	TYPE OF IRR.	IRRIGATED ACREAGE	POTENTIAL IRR. UNDER PRESENT FACILITIES	COUNTY CODE	BASIN CODE
D	11315-2	Andrew Iverson	7-10-1884	1	Flat willow Cr.	200MI	G	—	V	I	—								
A	1-109-M	Verne A Porter	11-7-1927	2	Flat willow Cr.	400MI	G	—	V	I	[redacted]								

1 2 3 4 5 6 7 8 9 10 11 12 13 14 15 16 17 18 19 20 21 22 23

WATER RIGHT INFORMATION

Pollution Information

8-MC 01-MC



Photo Numbers: 1JJ-227 2JJ-10 2JJ-8

Remarks:

Pollution Information:

SEND 2 BOOKS

WATER RESOURCES INVENTORY SURVEY
Form No. WRI-1

DATE CHECKED April 2 1971
BY NFF

COUNTY Petroleum
PLAT NO. 50 TWP 12N RGE. 26E

LEGAL LAND OWNER Nebraska Feeding Co ADDRESS 701 Livestock Exchange Bldg Omaha, Nebraska
OPERATOR Bud Jones ADDRESS Winnett

SURFACE WATER

A	B	C	D	E	F	G	H	I	J	K	L	M	N	O	P	Q	R	S	T
WATER RIGHT INFORMATION					WATER SUPPLY INFORMATION		DIVERSION INFORMATION		USE INFORMATION			IRRIGATION INFORMATION				ACREAGES			
TYPE OF WATER RIGHT	APP. NO. DECREE NO.	NAME OF APPROPRIATOR	DATE OF PRIORITY	MULTI-USER	SOURCE OF WATER	AMOUNT RECORDED OR CLAIMED	TYPE OF DIVERSION	POINT OF DIVERSION	USE STATUS	TYPE OF USE	PLACE OF [redacted] ACTUAL USE	NAME OF SYSTEM	TYPE OF SYSTEM	TYPE OF PROJECT	TYPE OF IRR.	IRRIGATED ACREAGE	POTENTIAL IRR. UNDER PRESENT FACILITIES	COUNTY CODE	BASIN CODE
																		PE	40B
A	47-41M	David Pirrie	4-1-1900	1	Flatwillow Cr.	160MI	G	12N26E 16 B1	V	I	[redacted]								
																		PE	40B
A	66-202M	Peter Duncan	Prior to 1942	2	CL(S) and Side DR(S)	160MI	G	—	V	I	[redacted]								
																		PE	40B
D	11315-7	Nebraska Feeding Co	4-25-1882	1	Flatwillow Cr.	600MI	G	12N26E 09 DC	I	I	12N26E 09 DD 12N26E 10 C2 12N26E 03 DD ~~12N26E 03 ADD~~	Neb Feed Co.	C	P	R1	[illegible]			
																		PE	40B
D	11315-7	Nebraska Feeding Co	4-25-1882	1	Flatwillow Cr	600MI	G	12N26E 09 DC	I	I	12N26E 02 1 12N26E 02 C	Neb Feed Co.	C	P	R1	[illegible]			
																		PE	40B
D	11315-7	Nebraska Feeding Co	4-25-1882	1	Flatwillow Cr.	600MI	G	12N26E 16 BC	I	I	12N26E 16 12N26E 15 B	Neb Feed Co.	C	P	R1	[illegible]			
																		PE	40B
D	11315-7	Nebraska Feeding Co.	7-19-1895	1	Flatwillow Cr.	200MI	G	—	V	I	—								

GROUND WATER

1	2	3	4	5			6	7	8	9	10	11	12	13	14	15	16		17	18	19	20	21	22	23
WATER RIGHT INFORMATION				WATER SUPPLY INFORMATION					(COMPLETE ON WELLS ONLY)					USE INFORMATION					IRRIGATION INFORMATION			ACREAGES			
				SOURCE OF WATER													FIELD CHECKED								
TYPE OF WATER RIGHT	FILE NUMBER	NAME OF APPROPRIATOR	FILE DATE	WELL	SPRING	OTHER	LOCATION OF WATER SOURCE	CLAIMED G.P.M.	WELL TYPE	LIFT TYPE	TOTAL DEPTH	STATIC WATER LEVEL	COMPLETION DATE	USE STATUS	TYPE OF USE	PLACE OF USE	YES	NO	NAME OF SYSTEM	TYPE OF SYSTEM	TYPE OF IRR.	IRRIGATED ACREAGE	POTENTIAL IRR. UNDER PRESENT FACILITIES	COUNTY CODE	BASIN CODE
																								PE	40B
A	20403	Nebraska Feeding Co	8-1-1962	✓			12N26E 10 CCD	20	–	P	40	8	6-5-1951	I	S		✓								
	24209		4-6-1965	✓			10 AAC	1	–		101	8	8-1964	I	O			✓							
	20405		8-1-1962	✓			10 CB	10	–		30	8	6-6-1952	V	S		✓								
	20406		8-1-1962	✓			02 CDA	10	–		65	15	9-21-1961	I	S		✓								
	19643		10-4-1961	✓			02 ABD	5	L		63	12	9-21-1961	I	S		✓								
	20404		8-1-1962	✓			10 ADA	12	–		35	12	7-9-1951	I	S		✓								
	25354		5-8-1962	✓			14 ACC	12	L		–	104	10-31-1960	I	S		✓								
	20337		8-1-1962	✓			26 BAB	8	–		145	40	6-14-1951	I	S		✓								
	20339		8-1-1962	✓			27 B1	6	–		165	15	6-22-1951	I	S		✓							PE	40B
A	20402	Nebraska Feeding Co	8-1-1962	✓			12N26E 13 AAA	8	–	P	140	20	5-1950	I	S										

TYPE OF WATER RIGHT	AMOUNT RECORDED OR CLAIMED	WELL TYPE	LIFT TYPE	TYPE OF DIVERSION	USE STATUS	TYPE OF USE	TYPE OF SYSTEM	TYPE OF PROJECT	TYPE OF IRRIGATION
A Appropriation D Decree U Use X Other	MI Miner's Inches I Inches AF Acre Feet CFS Cu. Ft. Per Sec. GPM Gallons Per Minute A All X Other	D Dug R Driven B Bored L Drilled	F Flowing P Pumped	G Gravity P Pump	I In Use B Beneficially Used V Valid—Not In Use A Abandoned M Invalid N No Land Description X Info. Incomplete	I Irrigation S Stock O Domestic U Municipal M Mining C Commercial T Flood Control P Power R Recreation N Navigation F Fish W Wildlife A Pollution Abatement X Misc.	C Canal S Sprinkler D Dike X Other	P Private S State F Federal C Ditch Company D Irrigation District X Other	R1 Rough A R2 Rough A F Flood

ALSO IN: PLAT NO.___ TWP___ RGE___ PLAT NO.___ TWP___ RGE___
PLAT NO.___ TWP___ RGE___ PLAT NO.___ TWP___ RGE___
PLAT NO.___ TWP___ RGE___ PLAT NO.___ TWP___ RGE___

INFORMATION FROM: Bud Jones Manager Neb Feed Co

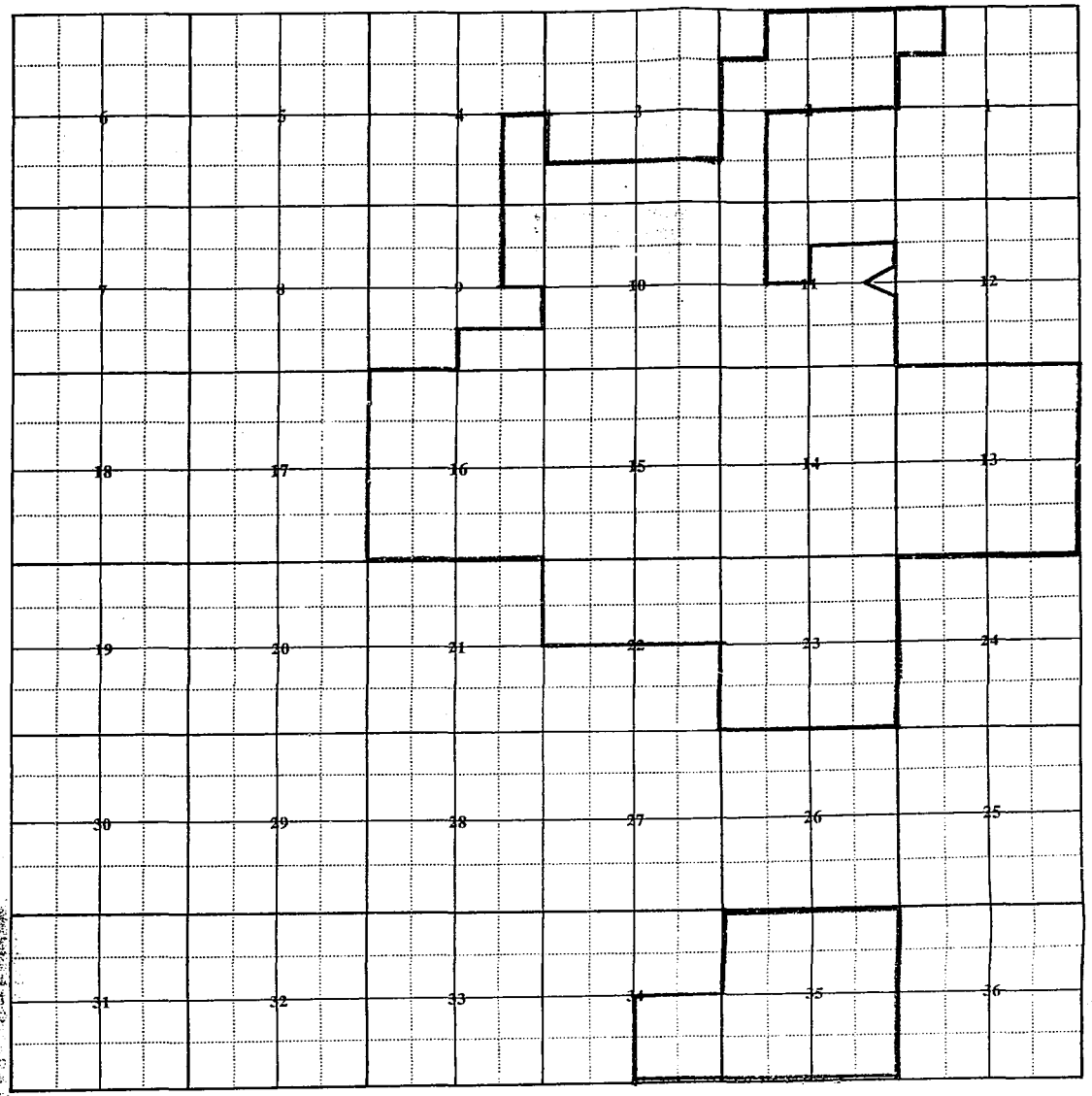

Photo Numbers: 2JJ-47 2JJ-49 1JJ 229 1JJ 231

Remarks:

COUNTY Petroleum

PLAT NO. 50 TWP 12N RGE. 26E

LEGAL LAND OWNER Nebraska Feeding Co ADDRESS 701 Livestock Exchange Bldg Omaha, Nebraska

OPERATOR Bud Jones ADDRESS Winnett

WATER RESOURCES INVENTORY SURVEY
Form No. WRI-1

SEND BOOK

DATE CHECKED April 2, 1971

BY W.E.F.

Page 2 of 2

SURFACE WATER

A	B	C	D	E	F	G	H	I	J	K	L	M	N	O	P	Q	R	S	T
WATER RIGHT INFORMATION					WATER SUPPLY INFORMATION		DIVERSION INFORMATION		USE INFORMATION			IRRIGATION INFORMATION				ACREAGES			
TYPE OF WATER RIGHT	APP. NO. DECREE NO.	NAME OF APPROPRIATOR	DATE OF PRIORITY	MULTI-USER	SOURCE OF WATER	AMOUNT RECORDED OR CLAIMED	TYPE OF DIVERSION	POINT OF DIVERSION	USE STATUS	TYPE OF USE	PLACE OF [redacted] ACTUAL USE	NAME OF SYSTEM	TYPE OF SYSTEM	TYPE OF PROJECT	TYPE OF IRR	IRRIGATED ACREAGE	POTENTIAL IRR. UNDER PRESENT FACILITIES	COUNTY CODE	BASIN CODE
D	11315-7	Nebraska Feeding Co.	7-19-1895	1	Flatwillow Cr.	200MI	G	—	V	I	—							PE	40B
D	11315-7	Nebraska Feeding Co	6-15-99	1	Flatwillow Cr.	200MI	G	—	V	I	—							PE	40B
D	11315-7	Nebraska Feeding Co	4-1-1900	1	Flatwillow Cr.	160MI	G	—	V	I	—							PE	40B
D	11315-7	Nebraska Feeding Co	6-30-1909	1	Pike Cr.	500MI	G	—	V	I								PE	40B
D	11315-7	Nebraska Feeding Co	6-1-1910	1	Pike Cr.	40MI	G	—	V	I	—							PE	40B
1	2	3	4	5	6	7	8	9 10 11	12	13	14 15	16	17	18	19	20	21	22	23

Pollution Information

Photo Numbers: 4-11 - 47 [illegible] 49 1122-29 1122-31

31 32 33 34 35 36



Photo Numbers: 2JJ-47 2JJ49 1JJ229 1JJ-231

Remarks:

Pollution Information

COUNTY Petroleum
PLAT NO. 50 TWP 12N RGE 26E

WATER RESOURCES INVENTORY SURVEY
Form No. WRI-1

SEND BOOK

DATE CHECKED April 16-71
BY WFF

LEGAL LAND OWNER John Hughes Jr ADDRESS North Route Roundup
OPERATOR John Hughes Jr. ADDRESS North Route Roundup

SURFACE WATER

A	B	C	D	E	F	G	H	I	J	K	L	M	N	O	P	Q	R	S
WATER RIGHT INFORMATION					WATER SUPPLY INFORMATION		DIVERSION INFORMATION		USE INFORMATION			IRRIGATION INFORMATION				ACREAGES		
TYPE OF WATER RIGHT	APP. NO. DECREE NO.	NAME OF APPROPRIATOR	DATE OF PRIORITY	MULTI-USER	SOURCE OF WATER	AMOUNT RECORDED OR CLAIMED	TYPE OF DIVERSION	POINT OF DIVERSION	USE STATUS	TYPE OF USE	PLACE OF [redacted] ACTUAL USE	NAME OF SYSTEM	TYPE OF SYSTEM	TYPE OF PROJECT	TYPE OF IRR.	IRRIGATED ACREAGE	POTENTIAL IRR. UNDER PRESENT FACILITIES	COUNTY CODE
A	87-470M	USA	7-6-1962	2	UNTR of Dike Cr	A	G	12N26E06 CB	I	S	12N 26E 06							PE
A	1-107AM	Harry D Wilkinson	11-7-1927	1	Flatwillow Cr.	400MI	G	—	V	I	[redacted]							S
											[redacted]							PE
											[redacted]							
A	1-273M	HF Clement & TA Berkin	11-10-1930	2	Minnesota Flatwillow Well #2	60MI	G	12N25E05 DC	V	IO	[redacted]							PE
A	47-44M	Peter Peterson	6-25-1901	2	Flatwillow Cr.	500MI	G	12N26E19 AA	V	I	[redacted]							PE
											[redacted]							PE
A	1-109M	Verne A Porter	11-7-1927	2	Flatwillow Cr.	400MI	G	—	V	I	[redacted]							PE
D	11315-4	Rudolph Melby	7-10-1884	1	Flatwillow Cr.	600MI	G	12N25E23 BD	I	I	12N26E17 A-3	Hughes	C	P	R1	154		PE
											12N26E17 B-3							C
											12N26E17 C-1							
											12N26E17 C-3-1							
											12N26E17 D-1							

GROUND WATER

1	2	3	4	5			6	7	8	9	10	11	12	13	14	15	16		17	18	19	20	21	22
WATER RIGHT INFORMATION				WATER SUPPLY INFORMATION					(COMPLETE ON WELLS ONLY)					USE INFORMATION					IRRIGATION INFORMATION			ACREAGES		
TYPE OF WATER RIGHT	FILE NUMBER	NAME OF APPROPRIATOR	FILE DATE	SOURCE OF WATER			LOCATION OF WATER SOURCE	CLAIMED G.P.M.	WELL TYPE	LIFT TYPE	TOTAL DEPTH	STATIC WATER LEVEL	COMPLETION DATE	USE STATUS	TYPE OF USE	PLACE OF USE	FIELD CHECKED		NAME OF SYSTEM	TYPE OF SYSTEM	TYPE OF IRR.	IRRIGATED ACREAGE	POTENTIAL IRR. UNDER PRESENT FACILITIES	COUNTY CODE
				WELL	SPRING	OTHER											YES	NO						
A	20024	John Hughes Jr.	Prior To 1900	✓			12N26E17 DA 1	3	Dug B	D		15'	—	I	O-S		✓							PE

TYPE OF WATER RIGHT	AMOUNT RECORDED OR CLAIMED	WELL TYPE	LIFT TYPE	TYPE OF DIVERSION	USE STATUS	TYPE OF USE	TYPE OF SYSTEM	TYPE OF PROJECT
A Appropriation D Decree U Use X Other	MI Miner's Inches I Inches AF Acre Feet CFS Cu. Ft. Per Sec. GPM Gallons Per Minute A All X Other	D Dug R Driven B Bored L Drilled	F Flowing P Pumped	G Gravity P Pump	I In Use B Beneficially Used V Valid—Not In Use A Abandoned M Invalid N No Land Description X Info. Incomplete	I Irrigation S Stock O Domestic U Municipal M Mining C Commercial T Flood Control P Power R Recreation N Navigation F Fish W Wildlife A Pollution Abatement X Misc.	C Canal S Sprinkler D Dike X Other	P Private S State F Federal C Ditch Company D Irrigation District X Other

R1 Reg
R2 Regul
(Under
Flood

ALSO IN: PLAT NO. 43 TWP 13N RGE 25
PLAT NO. 49 TWP 12N RGE 25
PLAT NO. 44 TWP 13N RGE 26E
PLAT NO. ____ TWP ____ RGE ____
PLAT NO. ____ TWP ____ RGE ____
PLAT NO. ____ TWP ____ RGE ____

INFORMATION FROM: Gary Wacker Foreman Hughes Place on Flatwillow Cr.

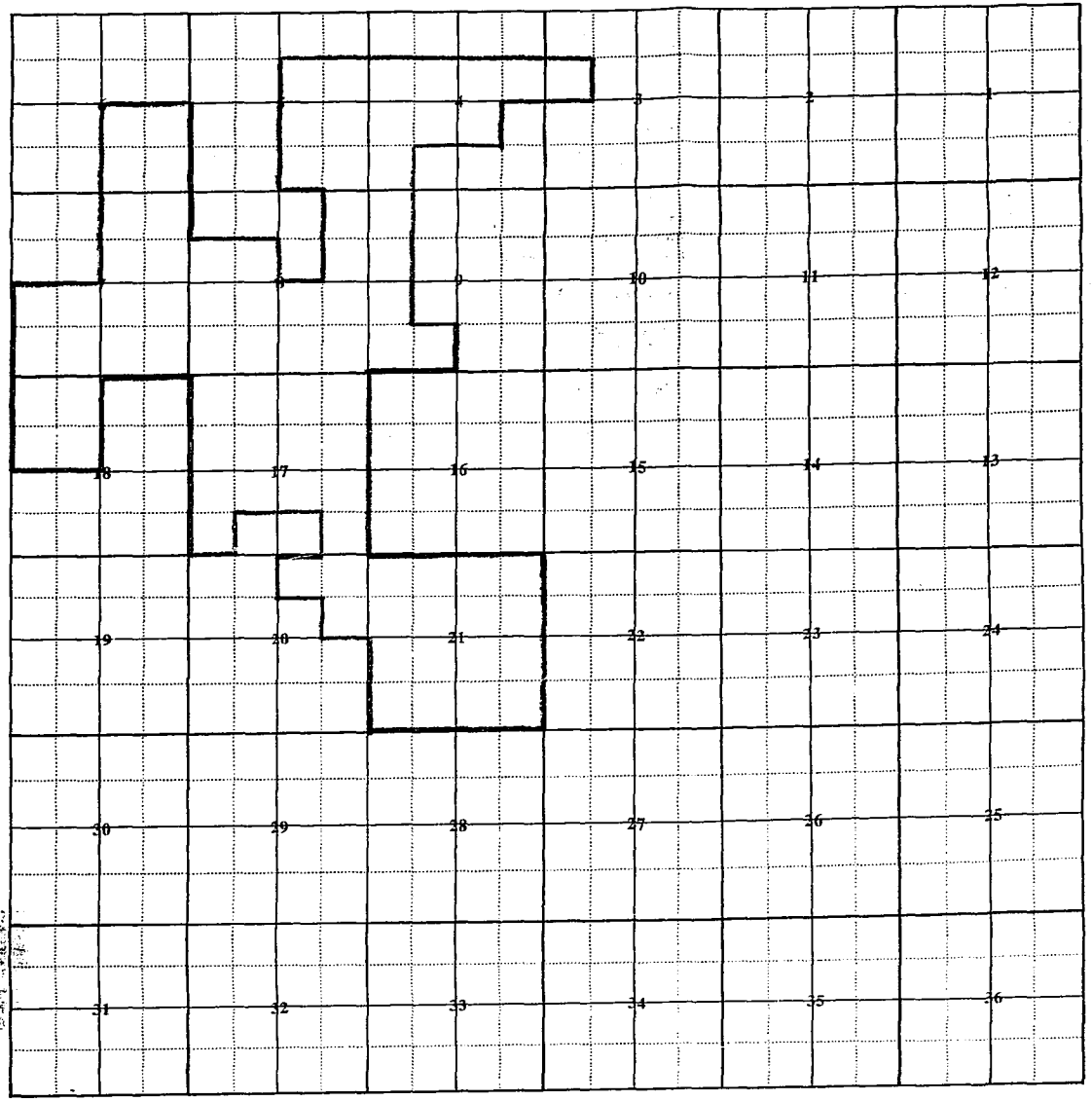

Photo Numbers: JJJ-49 JJJ-51 JJJ-229 JJJ-227

Remarks:

Pollution

WATER RESOURCES INVENTORY SURVEY
Form No. WRI-1

DATE CHECKED 5/5/08
BY C. Cherrington

COUNTY Petroleum
PLAT NO. 50 TWP. 12N RGE. 26E

LEGAL LAND OWNER USA ADDRESS
OPERATOR Bird - Jones ADDRESS Wichita

SURFACE WATER

A	B	C	D	E	F	G	H	I	J	K	L	M	N	O	P	Q	R	S
WATER RIGHT INFORMATION					WATER SUPPLY INFORMATION		DIVERSION INFORMATION		USE INFORMATION			IRRIGATION INFORMATION				ACREAGES		
TYPE OF WATER RIGHT	APP. NO. DECREE NO.	NAME OF APPROPRIATOR	DATE OF PRIORITY	MULTI-USER	SOURCE OF WATER	AMOUNT RECORDED OR CLAIMED	TYPE OF DIVERSION	POINT OF DIVERSION	USE STATUS	TYPE OF USE	PLACE OF INTENDED OR ACTUAL USE	NAME OF SYSTEM	TYPE OF SYSTEM	TYPE OF PROJECT	TYPE OF IRR.	IRRIGATED ACREAGE	POTENTIAL IRR. UNDER PRESENT FACILITIES	COUNTY CODE
D	11315-9	Nebraska Feeding Co.	4-25-1982	1	Flatwillow Cr.	1000 MI	G	12N26E 09DC	I	I	12N26E 03 DD 12N 26E 03 ADD 12N 26E 09 DA	Nb. Feed Co.	C	P	R	25		
1	2	3	4	5	6	7	8	9 10 11	12	13	14 15	16	17	18	19	20	21	22

Pollution Information

Photo Numbers:





Numbers:

Remarks:

Pollution Information

WATER RESOURCES INVENTORY SURVEY
Form No. WRI-1

DATE CHECKED April 16 -1971
BY WFF

COUNTY Petroleum
PLAT NO. 50 TWP. [illegible] 26E

LEGAL LAN[illegible]NER USA ADDRESS
OPERATOR John Hughes Jr ADDRESS North Route Roundup

SURFACE WATER

A	B	C	D	E	F	G	H	I	J	K	L	M	N	O	P	Q	R	S	T
WATER RIGHT INFORMATION					WATER SUPPLY INFORMATION		DIVERSION INFORMATION		USE INFORMATION			IRRIGATION INFORMATION				ACREAGES			
TYPE OF WATER RIGHT	APP. NO. DECREE NO.	NAME OF APPROPRIATOR	DATE OF PRIORITY	MULTI-USER	SOURCE OF WATER	AMOUNT RECORDED OR CLAIMED	TYPE OF DIVERSION	POINT OF DIVERSION	USE STATUS	TYPE OF USE	PLACE OF [redacted] ACTUAL USE	NAME OF SYSTEM	TYPE OF SYSTEM	TYPE OF PROJECT	TYPE OF IRR.	IRRIGATED ACREAGE	POTENTIAL IRR. UNDER PRESENT FACILITIES	COUNTY CODE	BASIN CODE
A	1-108 M	Wm Allisten	11-7-1927	1	Flatwillow Cr.	400MI	G	—	V	I	[redacted]							PE	40B
A	47-91M	James Jurpbak	10-19-1910	1	Pike Cr.	200MI	G	12N 25E 01	V	I	[redacted]							PE	40B
A	47-90M	James Jurpbak	4-28-1910	1	Pike Cr.	200MI	G	12N 25E 01 AA	V	I	[redacted]							PE	40B
A	47-154M	Helge Hus	6-25-1910	1	Pike Cr.	200MI	G	19N 26E 11 AD	V	I	[redacted]							~~PE~~ ~~40B~~	
																		PE	40B
A	47-174M	Ben Berven	6-25-1910	1	Pike Cr.	200MI	G	12N 26E 05 L04	V	I	[redacted]								
																		PE	40B
A	47-173M	Helge Hus	6-25-1910	1	Pike Cr	200MI	G	12N 26E 05 L04	V	I	[redacted]								
																		PE	40B
A	1-285M	Lillian Berrin	3-5-1931	1	Pike Cr.	200MI	G	12N 26E 05 L04	V	I	[redacted]								
																		PE	40B
A	R74707M	USA	7-6-1962	2	UNTR. Pike Cr.	1AL	G	12N 26E 06 CB	I	S	12N 26E 06								
1	2	3	4	5	6	7	8	9 10 11	12	13	14 15	16	17	18	19	20	21	22	23

Pollution Information

Photo Numbers: 2-1-49 2-1-51



47-90M 47-91M 87-470 87-470	87-470		47-154 47-173	47-174	1-285					
6	5		4		3		2		1	
			1-108M							
7	8		9		10		11		12	
18	17		16		15		14		13	
19	20		21		22		23		24	
30	29		28		27		26		25	
31	32		33		34		35		36	

Photo Numbers: 2.1.)-49 2.1.)-51

Remarks:

Pollution Information

COUNTY Petroleum

PLAT NO. 50 TWP. 12N RGE. 26E

LEGAL LAND OWNER Anne McLaughlin ET AL ADDRESS 3232 Gartin Rd. Shreveport LA.

OPERATOR ADDRESS

WATER RESOURCES INVENTORY SURVEY
Form No. WRI-1

DATE CHECKED April 2 1971

BY WFF

SURFACE WATER

A	B	C	D	E	F	G	H	I	J	K	L	M	N	O	P	Q	R	S	T
WATER RIGHT INFORMATION					WATER SUPPLY INFORMATION		DIVERSION INFORMATION		USE INFORMATION			IRRIGATION INFORMATION				ACREAGES			
TYPE OF WATER RIGHT	APP. NO. DECREE NO.	NAME OF APPROPRIATOR	DATE OF PRIORITY	MULTI-USER	SOURCE OF WATER	AMOUNT RECORDED OR CLAIMED	TYPE OF DIVERSION	POINT OF DIVERSION	USE STATUS	TYPE OF USE	PLACE OF [redacted] ACTUAL USE	NAME OF SYSTEM	TYPE OF SYSTEM	TYPE OF PROJECT	TYPE OF IRR	IRRIGATED ACREAGE	POTENTIAL IRR. UNDER PRESENT FACILITIES	COUNTY CODE	BASIN CODE
A	47-226M	Charles R Grow	11-20-1912	1	Flatwillow Cr.	50MI	G	—	V	I	[redacted]							PE	403

1 2 3 4 5 6 7 8 9 10 11 12 13 14 15 16 17 18 19 20 21 22 23

Pollution Information

Photo Numbers: 2JJ - U7

26 25 33 32 31



Photo Numbers: 2J.1 - 47

Remarks:

Pollution Information

COUNTY Petroleum

PLAT NO. 50 TWP 12N RGE 26E

WATER RESOURCES INVENTORY SURVEY
Form No. WRI-1

SEND BOOK

DATE CHECKED April 20, 1971

BY W.F.F

LEGAL LAND OWNER Tony Mlekush Jr. ADDRESS Winnett

OPERATOR Tony Mlekush Jr. ADDRESS Winnett

SURFACE WATER

A	B	C	D	E	F	G	H	I	J	K	L	M	N	O	P	Q	R	S	T
WATER RIGHT INFORMATION					WATER SUPPLY INFORMATION		DIVERSION INFORMATION		USE INFORMATION			IRRIGATION INFORMATION				ACREAGES			
TYPE OF WATER RIGHT	APP. NO. DECREE NO.	NAME OF APPROPRIATOR	DATE OF PRIORITY	MULTI-USER	SOURCE OF WATER	AMOUNT RECORDED OR CLAIMED	TYPE OF DIVERSION	POINT OF DIVERSION	USE STATUS	TYPE OF USE	PLACE OF [redacted] ACTUAL USE	NAME OF SYSTEM	TYPE OF SYSTEM	TYPE OF PROJECT	TYPE OF IRR.	IRRIGATED ACREAGE	POTENTIAL IRR. UNDER PRESENT FACILITIES	COUNTY CODE	BASIN CODE
A	47-188M	Chas. R. Graw	11-20-1912	1	Flatwillow Cr.	50MI	G	—	V	I	[redacted]							PE	40B

GROUND WATER

1	2	3	4	5			6	7	8	9	10	11	12	13	14	15	16		17	18	19	20	21	22	23
WATER RIGHT INFORMATION				WATER SUPPLY INFORMATION					(COMPLETE ON WELLS ONLY)					USE INFORMATION					IRRIGATION INFORMATION			ACREAGES			
TYPE OF WATER RIGHT	FILE NUMBER	NAME OF APPROPRIATOR	FILE DATE	SOURCE OF WATER			LOCATION OF WATER SOURCE	CLAIMED G.P.M.	WELL TYPE	LIFT TYPE	TOTAL DEPTH	STATIC WATER LEVEL	COMPLETION DATE	USE STATUS	TYPE OF USE	PLACE OF USE	FIELD CHECKED		NAME OF SYSTEM	TYPE OF SYSTEM	TYPE OF IRR	IRRIGATED ACREAGE	POTENTIAL IRR. UNDER PRESENT FACILITIES	COUNTY CODE	BASIN CODE
				WELL	SPRING	OTHER											YES	NO							
A	16589	Tony Mlekush Jr	5-21-1958	✓			12N26E 11 AA	2	L	P	180	110	5-21-1958	I	S		✓							PE	40B
A	22417	Tony Mlekush Jr.	12-31-1963	✓			12N26E 12CCD	—	D	P	50	—	1910	I	SO		✓							PE	40B

TYPE OF WATER RIGHT	AMOUNT RECORDED OR CLAIMED	WELL TYPE	LIFT TYPE	TYPE OF DIVERSION	USE STATUS	TYPE OF USE			TYPE OF SYSTEM	TYPE OF PROJECT
A Appropriation D Decree U Use X Other	MI Miner's Inches I Inches AF Acre Feet CFS Cu. Ft. Per Sec. GPM Gallons Per Minute A All X Other	D Dug R Driven B Bored L Drilled	F Flowing P Pumped	G Gravity P Pump	I In Use B Beneficially Used V Valid—Not In Use A Abandoned M Invalid N No Land Description X Info. Incomplete	I Irrigation S Stock O Domestic U Municipal M Mining	C Commercial T Flood Control P Power R Recreation N Navigation	F Fish W Wildlife A Pollution Abatement X Misc.	C Canal S Sprinkler D Dike X Other	P Private S State F Federal C Ditch Company D Irrigation District X Other

ALSO IN: PLAT NO. 44 TWP 13N RGE 26E
PLAT NO. ____ TWP ____ RGE ____

PLAT NO. ____ TWP ____ RGE ____
PLAT NO. ____ TWP ____ RGE ____

PLAT NO. ____ TWP ____ RGE ____
PLAT NO. ____ TWP ____ RGE ____

INFORMATION FROM: Tony Mlekush Jr.



Photo Numbers: 2V.1-47

Remarks:

Pollution Information

COUNTY Petroleum

PLAT NO. 50 TWP 12N RGE. 26E

LEGAL LAND OWNER USA ADDRESS

OPERATOR Nebraska Feeding Co. Bud Jones Mng. ADDRESS Winnett

WATER RESOURCES INVENTORY SURVEY
Form No. WRI-1

DATE CHECKED April 2 1971

BY W.F.F.

SURFACE WATER

A	B	C	D	E	F	G	H	I	J	K	L	M	N	O	P	Q	R	S	T
WATER RIGHT INFORMATION					WATER SUPPLY INFORMATION		DIVERSION INFORMATION		USE INFORMATION			IRRIGATION INFORMATION				ACREAGES			
TYPE OF WATER RIGHT	APP. NO. DECREE NO.	NAME OF APPROPRIATOR	DATE OF PRIORITY	MULTI-USER	SOURCE OF WATER	AMOUNT RECORDED OR CLAIMED	TYPE OF DIVERSION	POINT OF DIVERSION	USE STATUS	TYPE OF USE	PLACE OF [redacted] ACTUAL USE	NAME OF SYSTEM	TYPE OF SYSTEM	TYPE OF PROJECT	TYPE OF IRR.	IRRIGATED ACREAGE	POTENTIAL IRR. UNDER PRESENT FACILITIES	COUNTY CODE	BASIN CODE
																		PE	40B
A	87-502M	USA	7-11-1962	1	UN TR of Flatwillow Cr.	A	G	12N 27E 27 AAC	I	S	12N 26E 27 B							PE	40B
A	66-282M	Peter Duncan	1942	2	CL(S) and Side DR(S)	160M I	G	—	V	I	[redacted]								
1	2	3	4	5	6	7	8	9 10 11	12	13	14 15	16	17	18	19	20	21	22	23

Pollution Information

Photo Numbers: 3JJ-47 3JJ-49 1JJ-39 3JJ-8 3JJ-6 3JJ-5

31 32 33 34



Photo Numbers: 2JJ-47 2JJ-49 1JJ-229 2JJ-8 2JJ-6 2JJ-5

Remarks:

Pollution Information:

WATER RESOURCES INVENTORY SURVEY
Form No. WRI-1

DATE CHECKED _____
BY WFF.

COUNTY _____
PLAT NO. _____ TWP. _____ RGE. _____
LEGAL LAND OWNER (Water Right Not in Use) ADDRESS _____
OPERATOR _____ ADDRESS _____

SURFACE WATER

A	B	C	D	E	F	G	H	I	J	K	L	M	N	O	P	Q	R	S
WATER RIGHT INFORMATION					WATER SUPPLY INFORMATION		DIVERSION INFORMATION		USE INFORMATION			IRRIGATION INFORMATION				ACREAGES		
TYPE OF WATER RIGHT	APP. NO. DECREE NO.	NAME OF APPROPRIATOR	DATE OF PRIORITY	MULTI-USER	SOURCE OF WATER	AMOUNT RECORDED OR CLAIMED	TYPE OF DIVERSION	POINT OF DIVERSION	USE STATUS	TYPE OF USE	PLACE OF INTENDED OR ACTUAL USE	NAME OF SYSTEM	TYPE OF SYSTEM	TYPE OF PROJECT	TYPE OF IRR.	IRRIGATED ACREAGE	POTENTIAL IRR. UNDER PRESENT FACILITIES	COUNTY CODE
A	47-92-M	Fergus Co. Land & Irr Co.	4-12-12	23A	Flatwillow Cr.	2000 MT	G	12N 25E 20 AD	V	I	12N26E 02							
											03							
											04							
											05							
											06							
											07							
											08							
											09							
											10							
											16							
											17							
											12N26E 18							
1	2	3	4	5	6	7	8	9	10	11	12	13	14	15	16	17	18	19	20	21	22

Pollution Information

Photo Numbers: 2U-4-[illegible] 2JJ-51 JJJ-227 JJJ-229

32	33	34	35	36



Photo Numbers: 2JJ-47 2JJ-49 2JJ-51 1JJ-227 1JJ-229

Remarks:

Pollution Inform

COUNTY Petroleum

PLAT NO. 50 TWP. 12N RGE. 26E

LEGAL LAND OWNER Mabel Redd ADDRESS Winnett

OPERATOR ADDRESS

WATER RESOURCES INVENTORY SURVEY

Form No. WRI-1

DATE CHECKED April 1

BY WEF

SURFACE WATER

A	B	C	D	E	F	G	H	I	J	K	L	M	N	O	P	Q	R
WATER RIGHT INFORMATION					WATER SUPPLY INFORMATION		DIVERSION INFORMATION		USE INFORMATION			IRRIGATION INFORMATION				ACREAGES	
TYPE OF WATER RIGHT	APP. NO. DECREE NO.	NAME OF APPROPRIATOR	DATE OF PRIORITY	MULTI-USER	SOURCE OF WATER	AMOUNT RECORDED OR CLAIMED	TYPE OF DIVERSION	POINT OF DIVERSION	USE STATUS	TYPE OF USE	PLACE OF [redacted] ACTUAL USE	NAME OF SYSTEM	TYPE OF SYSTEM	TYPE OF PROJECT	TYPE OF IRR.	IRRIGATED ACREAGE	POTENTIAL IRR. UNDER PRESENT FACILITIES
A	47-130A	Philip A. Chase	12-14-1904	1	~~Spring~~ Sp.	100 MI	6	12N26E 01 B	T	S	12N26E 01 A1						
											12N26E 01 BA						
											12N26E 01 BD						
~~B~~																	
1	2	3	4	5	6	7	8	9 10 11	12	13	14 15	16	17	18	19	20	21

Pollution Information

Photo Numbers:

31 32 33 34 35 36

6	5	4	3	2	1
7	8	9	10	11	12
18	17	16	15	14	13
19	20	21	22	23	24
30	29	28	27	26	25
31	32	33	34	35	36

Photo Numbers: 2JJ-47

Remarks:

Pollution Information

COUNTY Petroleum
PLAT NO. 50 TWP 12N RGE. 26E

WATER RESOURCES INVENTORY SURVEY
Form No. WRI-1

DATE CHECKED April 15 1971
BY WEF

LEGAL LAND OWNER RM & Elizabeth S. Bowen ADDRESS
OPERATOR Z. Andrew Iverson ADDRESS Roundup

SURFACE WATER

A	B	C	D	E	F	G	H	I	J	K	L	M	N	O	P	Q	R	S	T
WATER RIGHT INFORMATION					WATER SUPPLY INFORMATION		DIVERSION INFORMATION		USE INFORMATION			IRRIGATION INFORMATION				ACREAGES			
TYPE OF WATER RIGHT	APP. NO. DECREE NO.	NAME OF APPROPRIATOR	DATE OF PRIORITY	MULTI-USER	SOURCE OF WATER	AMOUNT RECORDED OR CLAIMED	TYPE OF DIVERSION	POINT OF DIVERSION	USE STATUS	TYPE OF USE	PLACE OF INTENDED OR ACTUAL USE	NAME OF SYSTEM	TYPE OF SYSTEM	TYPE OF PROJECT	TYPE OF IRR.	IRRIGATED ACREAGE	POTENTIAL IRR. UNDER PRESENT FACILITIES	COUNTY CODE	BASIN CODE
																		PE	40B
A	R7-4204	USA	7-6-1962	2	UN TR Pike Cr	A	G	12N 26E 06 CB	I	S	12N 26E 06								
A	47-34AM	Soren Peterson	6-00-1898	1	Pike Cr.	200MI	G	[redacted]	V	I	[redacted]								

GROUND WATER

1	2	3	4	5			6	7	8	9	10	11	12	13	14	15	16		17	18	19	20	21	22	23
WATER RIGHT INFORMATION				WATER SUPPLY INFORMATION					(COMPLETE ON WELLS ONLY)					USE INFORMATION					IRRIGATION INFORMATION			ACREAGES			
TYPE OF WATER RIGHT	FILE NUMBER	NAME OF APPROPRIATOR	FILE DATE	SOURCE OF WATER: WELL	SPRING	OTHER	LOCATION OF WATER SOURCE	CLAIMED G.P.M.	WELL TYPE	LIFT TYPE	TOTAL DEPTH	STATIC WATER LEVEL	COMPLETION DATE	USE STATUS	TYPE OF USE	PLACE OF USE	FIELD CHECKED: YES	NO	NAME OF SYSTEM	TYPE OF SYSTEM	TYPE OF IRR.	IRRIGATED ACREAGE	POTENTIAL IRR. UNDER PRESENT FACILITIES	COUNTY CODE	BASIN CODE
																								PE	40B
A	19229	RM Bowen & Henry Algra	11-8-61	✓			12N26E05 BB	1	L	P	115'	40'	8-31-61	I	S			✓							

TYPE OF WATER RIGHT	AMOUNT RECORDED OR CLAIMED	WELL TYPE	LIFT TYPE	TYPE OF DIVERSION	USE STATUS	TYPE OF USE	TYPE OF SYSTEM	TYPE OF PROJECT
Appropriation Decree Other	MI Miner's Inches I Inches AF Acre Feet CFS Cu. Ft. Per Sec. GPM Gallons Per Minute A All X Other	D Dug R Driven B Bored L Drilled	F Flowing P Pumped	G Gravity P Pump	I In Use B Beneficially Used V Valid—Not In Use A Abandoned M Invalid N No Land Description X Info. Incomplete	I Irrigation S Stock O Domestic U Municipal M Mining C Commercial T Flood Control P Power R Recreation N Navigation F Fish W Wildlife A Pollution Abatement X Misc.	C Canal S Sprinkler D Dike X Other	P Private S State F Federal C Ditch Company D Irrigation District X Other

ALSO IN: PLAT NO. ____ TWP ____ RGE ____ PLAT NO. ____ TWP ____ RGE ____
PLAT NO. ____ TWP ____ RGE ____ PLAT NO. ____ TWP ____ RGE ____

PLAT NO. ____ TWP ____ RGE ____ PLAT NO. ____ TWP ____ RGE ____
PLAT NO. ____ TWP ____ RGE ____

INFORMATION FROM: Andrew Iverson

6	5	4	3	2	1
7	8	9	10	11	12
18	17	16	15	14	13
19	20	21	22	23	24
30	29	28	27	26	25
31	32	33	34	35	36

Photo Numbers: 2JJ - 51

Remarks:

Pollution

COUNTY PETROLEUM
PLAT NO. 51 TWP 12 N RGE. 27 E

WATER RESOURCES INVENTORY SURVEY
Form No. WRI-1

DATE CHECKED 4-1-71
BY T.J. REYNOLDS

LEGAL LAND OWNER U S A ADDRESS
OPERATOR NEBRASKA FEEDING CO ADDRESS OMAHA, NEBRASKA

SURFACE WATER

A	B	C	D	E	F	G	H	I	J	K	L	M	N	O	P	Q	R	S	T
WATER RIGHT INFORMATION					WATER SUPPLY INFORMATION		DIVERSION INFORMATION		USE INFORMATION			IRRIGATION INFORMATION				ACREAGES			
TYPE OF WATER RIGHT	APP. NO DECREE NO.	NAME OF APPROPRIATOR	DATE OF PRIORITY	MULTI-USER	SOURCE OF WATER	AMOUNT RECORDED OR CLAIMED	TYPE OF DIVERSION	POINT OF DIVERSION	USE STATUS	TYPE OF USE	PLACE OF [redacted] ACTUAL USE	NAME OF SYSTEM	TYPE OF SYSTEM	TYPE OF PROJECT	TYPE OF IRR	IRRIGATED ACREAGE	POTENTIAL IRR. UNDER PRESENT FACILITIES	COUNTY CODE	BASIN CODE
A	82-504M	U S A	7-10-1962	1	UN. TR. TO FLOYD HOLLOW	A	G	12N27E19 ACA	1	S	12N27E19 AC							PE	40C
A	82-503M	U S A	7-11-1962	2	UN TR TO NEWARD CR	A	G	12N27E32 ADA	1	S	12N27E32 AD							PE	40C
1	2	3	4	5	6	7	8	9 10 11	12	13	14 15	16	17	18	19	20	21	22	23

Pollution Information

Photo Numbers: 211-3 & 111-133 THERE IS MORE USE LAND IN THIS TOWNSHIP. SEE OWNERSHIP FOR INFO.

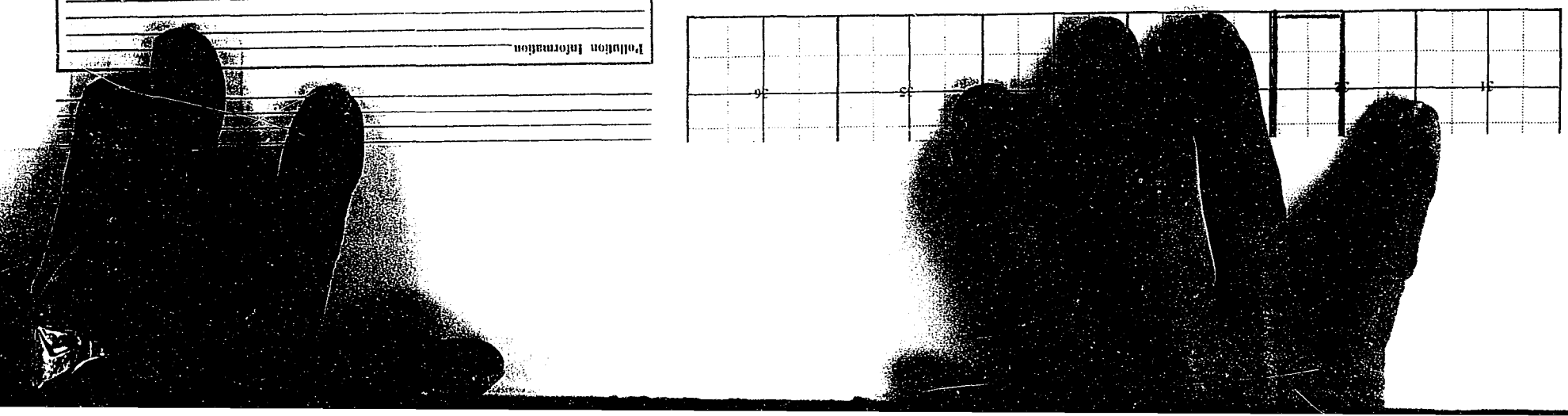



Remarks:

Photo Numbers: 1JJ-3 & 1JJ-233 THERE IS MORE USE LAND IN THIS TOWNSHIP. SEE OWNERSHIP FOR INFO.

COUNTY PETROLEUM

PLAT NO. 51 TWP 12 N RGE 22 E

LEGAL LAND OWNER NEBRASKA FEEDING CO ADDRESS OMAHA, NEBRASKA

OPERATOR SAME ADDRESS

WATER RESOURCES INVENTORY SURVEY
Form No. WRI-1

DATE CHECKED 4-2-71

BY T. L. REYNOLDS

SURFACE WATER

A	B	C	D	E	F	G	H	I	J	K	L	M	N	O	P	Q	R	S	T
WATER RIGHT INFORMATION					WATER SUPPLY INFORMATION		DIVERSION INFORMATION		USE INFORMATION			IRRIGATION INFORMATION				ACREAGES			
TYPE OF WATER RIGHT	APP. NO. DEGREE NO.	NAME OF APPROPRIATOR	DATE OF PRIORITY	MULTI-USER	SOURCE OF WATER	AMOUNT RECORDED OR CLAIMED	TYPE OF DIVERSION	POINT OF DIVERSION	USE STATUS	TYPE OF USE	PLACE OF [redacted] ACTUAL USE	NAME OF SYSTEM	TYPE OF SYSTEM	TYPE OF PROJECT	TYPE OF IRR.	IRRIGATED ACREAGE	POTENTIAL IRR. UNDER PRESENT FACILITIES	COUNTY CODE	BASIN CODE
																		PE	40C
A	87-503 M	[redacted] USA	7-11-1962	2	UNTR TO HOWARD CR	A	G	12N22E32 ADA	V	S	[redacted]								
																		PE	40B
D	11315-8	NEBRASKA FEEDING CO	4-25-1882	1	FLATWILLOW CR	600 MI			V									PE	40B
"	"	" " "	7-19-1895	1	" "	200 MI			V									PE	40B
"	"	" " "	7-19-1895	1	" "	200 MI			V									PE	40B
"	"	" " "	6-15-1899	1	" "	200 MI			V									PE	40B
"	"	" " "	4-1-1900	1	" "	160 MI			V									PE	40B
"	"	" " "	6-30-1909	1	PIKE CR	500 MI			V									PE	40B
"	"	" " "	6-1-1910	1	" "	40 MI			V										

GROUND WATER

1	2	3	4	5			6	7	8	9	10	11	12	13	14	15	16		17	18	19	20	21	22	23
WATER RIGHT INFORMATION				WATER SUPPLY INFORMATION					(COMPLETE ON WELLS ONLY)					USE INFORMATION					IRRIGATION INFORMATION			ACREAGES			
				SOURCE OF WATER													FIELD CHECKED								
TYPE OF WATER RIGHT	FILE NUMBER	NAME OF APPROPRIATOR	FILE DATE	WELL	SPRING	RESERV.	LOCATION OF WATER SOURCE	CLAIMED C.F.M.	WELL TYPE	LIFT TYPE	TOTAL DEPTH	STATIC WATER LEVEL	COMPLETION DATE	USE STATUS	TYPE OF USE	PLACE OF USE	YES	NO	NAME OF SYSTEM	TYPE OF SYSTEM	TYPE OF IRR.	IRRIGATED ACREAGE	POTENTIAL IRR. UNDER PRESENT FACILITIES	COUNTY CODE	BASIN CODE
																								PE	40C
A	20400	NEBRASKA FEEDING CO	8-1-1962	V			12N22E23 DDD	8	L	P	420	40	1946	I	S	12N22E23 DD	V								
																								PE	40C
A	20338	NEBRASKA FEEDING CO	8-1-1962	V			12N22E34BDB	15	L	P	75T	35	7-15-1952	I	S	12N22E34 BD	V								
																								PE	40B
A	20401	NEBRASKA FEEDING CO	8-1-1962	V			12N22E17 BCA	8	L	P	125	30	7-1-1944	I	S	12N22E17 BC	V								

TYPE OF WATER RIGHT	AMOUNT RECORDED OR CLAIMED	WELL TYPE	LIFT TYPE	TYPE OF DIVERSION	USE STATUS	TYPE OF USE	TYPE OF SYSTEM	TYPE OF PROJECT
A Appropriation D Decree U Use X Other	MI Miner's Inches I Inches AF Acre Feet CFS Cu. Ft. Per Sec. GPM Gallons Per Minute A All X Other	D Dug R Driven B Bored L Drilled	F Flowing P Pumped	G Gravity P Pump	I In Use B Beneficially Used V Valid—Not In Use A Abandoned M Invalid N No Land Description X Info. Incomplete	I Irrigation S Stock O Domestic U Municipal M Mining C Commercial T Flood Control P Power R Recreation N Navigation F Fish W Wildlife A Pollution Abatement X Misc.	C Canal S Sprinkler D Dike X Other	P Private S State F Federal C Ditch Company D Irrigation District X Other

ALSO IN: PLAT NO. 44 TWP 13 N RGE 26 E
PLAT NO. 56 TWP 12 N RGE 26 E

PLAT NO. ___ TWP ___ RGE ___
PLAT NO. ___ TWP ___ RGE ___

PLAT NO. ___ TWP ___ RGE ___
PLAT NO. ___ TWP ___ RGE ___

INFORMATION FROM: FIELD SURVEY

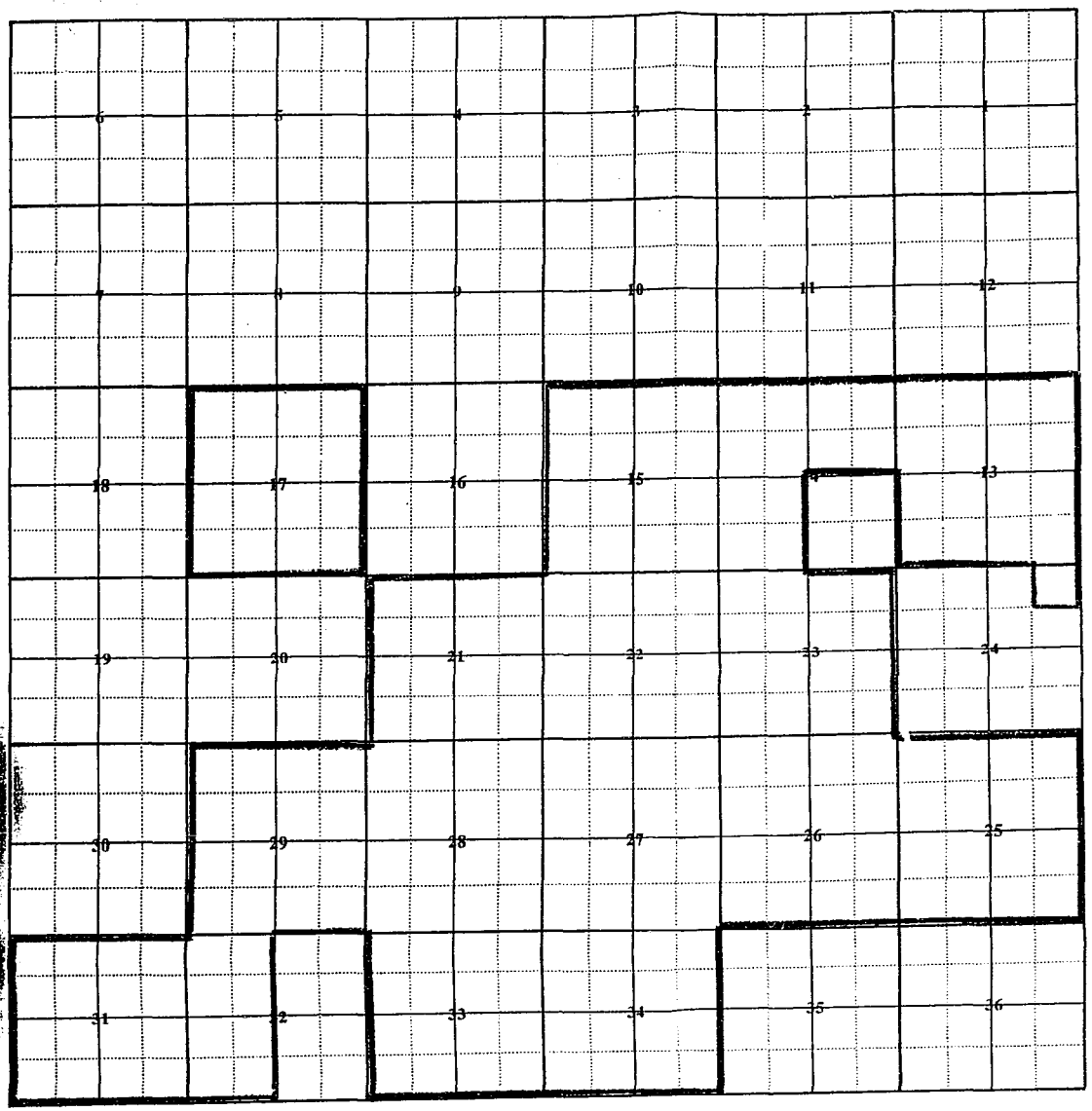

Photo Numbers: 211-3, 211-2, 1N-19, 111-233, 111-235, & 111-137

Remarks: * THIS DECREE IS USED BY NEBRASKA FEEDING CO. IN TWP 13-26 & T 12N-26 (44 & 50)

Pollution Information

COUNTY PETROLEUM
PLAT NO. 51 TWP. 12 N RGE. 22E

WATER RESOURCES INVENTORY SURVEY
Form No. WRI-1

DATE CHECKED 4-1-71
BY T.J. REYNOLDS

LEGAL LAND OWNER REDD, MABEL ADDRESS WINNETT
OPERATOR SAME ADDRESS

SURFACE WATER

A	B	C	D	E	F	G	H	I	J	K	L	M	N	O	P	Q	R	S	T
WATER RIGHT INFORMATION					WATER SUPPLY INFORMATION		DIVERSION INFORMATION		USE INFORMATION			IRRIGATION INFORMATION				ACREAGES			
TYPE OF WATER RIGHT	APP. NO. DECREE NO.	NAME OF APPROPRIATOR	DATE OF PRIORITY	MULTI-USER	SOURCE OF WATER	AMOUNT RECORDED OR CLAIMED	TYPE OF DIVERSION	POINT OF DIVERSION	USE STATUS	TYPE OF USE	PLACE OF [redacted] ACTUAL USE	NAME OF SYSTEM	TYPE OF SYSTEM	TYPE OF PROJECT	TYPE OF IRR	IRRIGATED ACREAGE	POTENTIAL IRR. UNDER PRESENT FACILITIES	COUNTY CODE	BASIN CODE

GROUND WATER

1	2	3	4	5			6	7	8	9	10	11	12	13	14	15	16		17	18	19	20	21	22	23
WATER RIGHT INFORMATION				WATER SUPPLY INFORMATION					(COMPLETE ON WELLS ONLY)					USE INFORMATION					IRRIGATION INFORMATION			ACREAGES			
				SOURCE OF WATER													FIELD CHECKED								
TYPE OF WATER RIGHT	FILE NUMBER	NAME OF APPROPRIATOR	FILE DATE	WELL	SPRING	OTHER	LOCATION OF WATER SOURCE	CLAIMED G.P.M.	WELL TYPE	LIFT TYPE	TOTAL DEPTH	STATIC WATER LEVEL	COMPLETION DATE	USE STATUS	TYPE OF USE	PLACE OF USE	YES	NO	NAME OF SYSTEM	TYPE OF SYSTEM	TYPE OF IRR	IRRIGATED ACREAGE	POTENTIAL IRR. UNDER PRESENT FACILITIES	COUNTY CODE	BASIN CODE
A	19922	MABEL E. REDD	12-29-1961	V			12N22E06CBB	13	B	P			6-2-1933	V	I	12N22E06CB	V							PE	40B
A	19923	MABEL E. REDD	12-29-1961	V			12N22E06BBC		D	P	90	35	1914	V	D+S	12N22E06BB	V							PE	40B

TYPE OF WATER RIGHT	AMOUNT RECORDED OR CLAIMED	WELL TYPE	LIFT TYPE	TYPE OF DIVERSION	USE STATUS	TYPE OF USE	TYPE OF SYSTEM	TYPE OF PROJECT
A Appropriation D Decree U Use X Other	MI Miner's Inches I Inches AF Acre Feet CFS Cu. Ft. Per Sec. GPM Gallons Per Minute A All X Other	D Dug R Driven B Bored L Drilled	F Flowing P Pumped	G Gravity P Pump	I In Use B Beneficially Used V Valid—Not In Use A Abandoned M Invalid N No Land Description X Info. Incomplete	I Irrigation S Stock O Domestic U Municipal M Mining C Commercial T Flood Control P Power R Recreation N Navigation F Fish W Wildlife A Pollution Abatement X Misc.	C Canal S Sprinkler D Dike X Other	P Private S State F Federal C Ditch Company D Irrigation Dist. X Other

ALSO IN: PLAT NO. ____ TWP ____ RGE ____
PLAT NO. ____ TWP ____ RGE ____
PLAT NO. ____ TWP ____ RGE ____
PLAT NO. ____ TWP ____ RGE ____
PLAT NO. ____ TWP ____ RGE ____
PLAT NO. ____ TWP ____ RGE ____

INFORMATION FROM: FIELD SURVEY
(OTTO JOHNKE, NEL)



Remarks:

Photo Numbers: 211 - 45

COUNTY PETROLEUM
PLAT NO. 51 TWP. 12 N RGE. 27 E

WATER RESOURCES INVENTORY SURVEY
Form No. WRI-1

DATE CHECKED 4-1-71
BY T.J. REYNOLDS

LEGAL LAND OWNER SHARKEY, ANDREW - ETAL ADDRESS WINNETT
OPERATOR SAME ADDRESS

SURFACE WATER

A	B	C	D	E	F	G	H	I	J	K	L	M	N	O	P	Q	R	S	T
WATER RIGHT INFORMATION					WATER SUPPLY INFORMATION		DIVERSION INFORMATION		USE INFORMATION			IRRIGATION INFORMATION				ACREAGES			
TYPE OF WATER RIGHT	APP. NO. DECREE NO. M	NAME OF APPROPRIATOR	DATE OF PRIORITY	MULTI-USER	SOURCE OF WATER	AMOUNT RECORDED OR CLAIMED	TYPE OF DIVERSION	POINT OF DIVERSION	USE STATUS	TYPE OF USE	PLACE OF [redacted] ACTUAL USE	NAME OF SYSTEM	TYPE OF SYSTEM	TYPE OF PROJECT	TYPE OF IRR.	IRRIGATED ACREAGE	POTENTIAL IRR. UNDER PRESENT FACILITIES	COUNTY CODE	BASIN CODE
A	66-187	DUNCAN, PETER	3-13-1950	2	CL + TR	160 MI	G	12N27E17ABA	V	I	[redacted]							PE	40B
A	66-282 M	DUNCAN, PETER	4-14-1970	2	CL + TR (DRAWS RAVINES & SIDEHILLS)	160 MI	G	12N27E07DCC	V	I	[redacted]							PE	40B

GROUND WATER

1	2	3	4	5			6	7	8	9	10	11	12	13	14	15	16		17	18	19	20	21	22	23
WATER RIGHT INFORMATION				WATER SUPPLY INFORMATION					(COMPLETE ON WELLS ONLY)					USE INFORMATION					IRRIGATION INFORMATION			ACREAGES			
TYPE OF WATER RIGHT	FILE NUMBER	NAME OF APPROPRIATOR	FILE DATE	SOURCE OF WATER: WELL	SPRING	OTHER	LOCATION OF WATER SOURCE	CLAIMED G.P.M.	WELL TYPE	LIFT TYPE	TOTAL DEPTH	STATIC WATER LEVEL	COMPLETION DATE	USE STATUS	TYPE OF USE	PLACE OF USE	FIELD CHECKED: YES	NO	NAME OF SYSTEM	TYPE OF SYSTEM	TYPE OF IRR.	IRRIGATED ACREAGE	POTENTIAL IRR. UNDER PRESENT FACILITIES	COUNTY CODE	BASIN CODE
A	10010	ANDREW + SUSAN SHARKEY	2-2-1962		✓		12N27E07DAD	50						I	S	12N27E07DAD	✓							PE	40B

TYPE OF WATER RIGHT	AMOUNT RECORDED OR CLAIMED	WELL TYPE	LIFT TYPE	TYPE OF DIVERSION	USE STATUS	TYPE OF USE	TYPE OF SYSTEM	TYPE OF PROJECT
A Appropriation D Decree O Other	MI Miner's Inches I Inches AF Acre Feet CFS Cu. Ft Per Sec. GPM Gallons Per Minute A All X Other	D Dug R Driven B Bored L Drilled	F Flowing P Pumped	G Gravity P Pump	I In Use B Beneficially Used V Valid—Not In Use A Abandoned M Invalid N No Land Description X Info. Incomplete	I Irrigation S Stock O Domestic U Municipal M Mining C Commercial T Flood Control P Power R Recreation N Navigation F Fish W Wildlife A Pollution Abatement X Misc.	C Canal S Sprinkler D Dike X Other	P Private S State F Federal C Ditch Company D Irrigation District X Other

ALSO IN: PLAT NO. ____ TWP. ____ RGE. ____ PLAT NO. ____ TWP. ____ RGE. ____
PLAT NO. ____ TWP. ____ RGE. ____ PLAT NO. ____ TWP. ____ RGE. ____
PLAT NO. ____ TWP. ____ RGE. ____ PLAT NO. ____ TWP. ____ RGE. ____

INFORMATION FROM: ANDREW SHARKEY



Remarks:

Photo Numbers: 211-45 + 111-233

SEND BOOK

WATER RESOURCES INVENTORY SURVEY

Form No. WRI-1

DATE CHECKED 4-1-71

BY T.J. REYNOLDS

COUNTY PETROLEUM

PLAT NO. 51 TWP 12 N RGE. 27E

LEGAL LAND OWNER JOHNKE, OTTO & LOIS ADDRESS WINNETT

OPERATOR SAME ADDRESS

SURFACE WATER

A	B	C	D	E	F	G	H	I	J	K	L	M	N	O	P	Q	R	S	T
WATER RIGHT INFORMATION					WATER SUPPLY INFORMATION		DIVERSION INFORMATION		USE INFORMATION			IRRIGATION INFORMATION				ACREAGES			
TYPE OF WATER RIGHT	APP. NO. DECREE NO.	NAME OF APPROPRIATOR	DATE OF PRIORITY	MULTI-USER	SOURCE OF WATER	AMOUNT RECORDED OR CLAIMED	TYPE OF DIVERSION	POINT OF DIVERSION	USE STATUS	TYPE OF USE	PLACE OF [redacted] ACTUAL USE	NAME OF SYSTEM	TYPE OF SYSTEM	TYPE OF PROJECT	TYPE OF IRR.	IRRIGATED ACREAGE	POTENTIAL IRR. UNDER PRESENT FACILITIES	COUNTY CODE	BASIN CODE
A	66-282	DUNCAN, PETER	4-14-1942	2	CL & TR (DRAWS RAVINES & SIDE HILLS)	160 MI	G	12N27E07 DCC	V	I	[redacted]							PE	40B

GROUND WATER

1	2	3	4	5			6	7	8	9	10	11	12	13	14	15	16		17	18	19	20	21	22	23
WATER RIGHT INFORMATION				WATER SUPPLY INFORMATION					(COMPLETE ON WELLS ONLY)					USE INFORMATION					IRRIGATION INFORMATION			ACREAGES			
TYPE OF WATER RIGHT	FILE NUMBER	NAME OF APPROPRIATOR	FILE DATE	SOURCE OF WATER: WELL	SPRING	OTHER	LOCATION OF WATER SOURCE	CLAIMED G.P.M.	WELL TYPE	LIFT TYPE	TOTAL DEPTH	STATIC WATER LEVEL	COMPLETION DATE	USE STATUS	TYPE OF USE	PLACE OF USE	FIELD CHECKED: YES	NO	NAME OF SYSTEM	TYPE OF SYSTEM	TYPE OF IRR.	IRRIGATED ACREAGE	POTENTIAL IRR. UNDER PRESENT FACILITIES	COUNTY CODE	BASIN CODE
A	19989	OTTO & LOIS JOHNKE	1-26-1962	✓			12N27E05CBB	20	L	P	[redacted]	186	MAY, 1914	1	S	12N27E05CB	✓							PE	40
A	19984	OTTO & LOIS JOHNKE	1-26-1962	✓			12N27E05DBC	20	L	P		80	MAY 1914	1	S	12N27E05DB	✓							PE	40
A	19988	OTTO & LOIS JOHNKE	1-26-1962	✓			12N27E06DCC	30	L	P		30	MAY 1932	1	S	12N27E06DC	✓							PE	40
A	19987	OTTO & LOIS JOHNKE	1-26-1962	✓			12N27E06DCC	30	L	P		40	MAY, 1914	1	D+S	12N27E06DC	✓							PE	40
A	19983	OTTO & LOIS JOHNKE	1-26-1962	✓			12N27E07CAA	50	L	P		30	4-1-1956	1	S	12N27E07CA	✓							PE	40
A	19986	OTTO & LOIS JOHNKE	1-26-1962	✓			12N27E07ABA	20	L	P		30	MAY 1914	1	S	12N27E07AB	✓							PE	40
A	19990	OTTO & LOIS JOHNKE	1-26-1962		✓		12N27E07AAD						OCT 1942	1	S	12N27E07AA	✓							PE	40

TYPE OF WATER RIGHT	AMOUNT RECORDED OR CLAIMED	WELL TYPE	LIFT TYPE	TYPE OF DIVERSION	USE STATUS	TYPE OF USE	TYPE OF SYSTEM	TYPE OF PROJECT	TYPE OF IRRIGATION
A Appropriation D Decree U Use X Other	MI Miner's Inches I Inches AF Acre Feet CFS Cu. Ft. Per Sec. GPM Gallons Per Minute A All X Other	D Dug R Driven B Bored L Drilled	F Flowing P Pumped	G Gravity P Pump	I In Use B Beneficially Used V Valid—Not In Use A Abandoned M Invalid N No Land Description X Info. Incomplete	I Irrigation S Stock O Domestic U Municipal M Mining C Commercial T Flood Control P Power R Recreation N Navigation F Fish W Wildlife A Pollution Abatement X Misc.	C Canal S Sprinkler D Dike X Other	P Private S State F Federal C Ditch Company D Irrigation District X Other	R1 Regul Adeq R2 Regul Inad F Flood

ALSO IN: PLAT NO. ____ TWP ____ RGE ____ PLAT NO. ____ TWP ____ RGE ____

PLAT NO. ____ TWP ____ RGE ____ PLAT NO. ____ TWP ____ RGE ____

PLAT NO. ____ TWP ____ RGE ____ PLAT NO. ____ TWP ____ RGE ____

INFORMATION FROM: OTTO JOHNKE

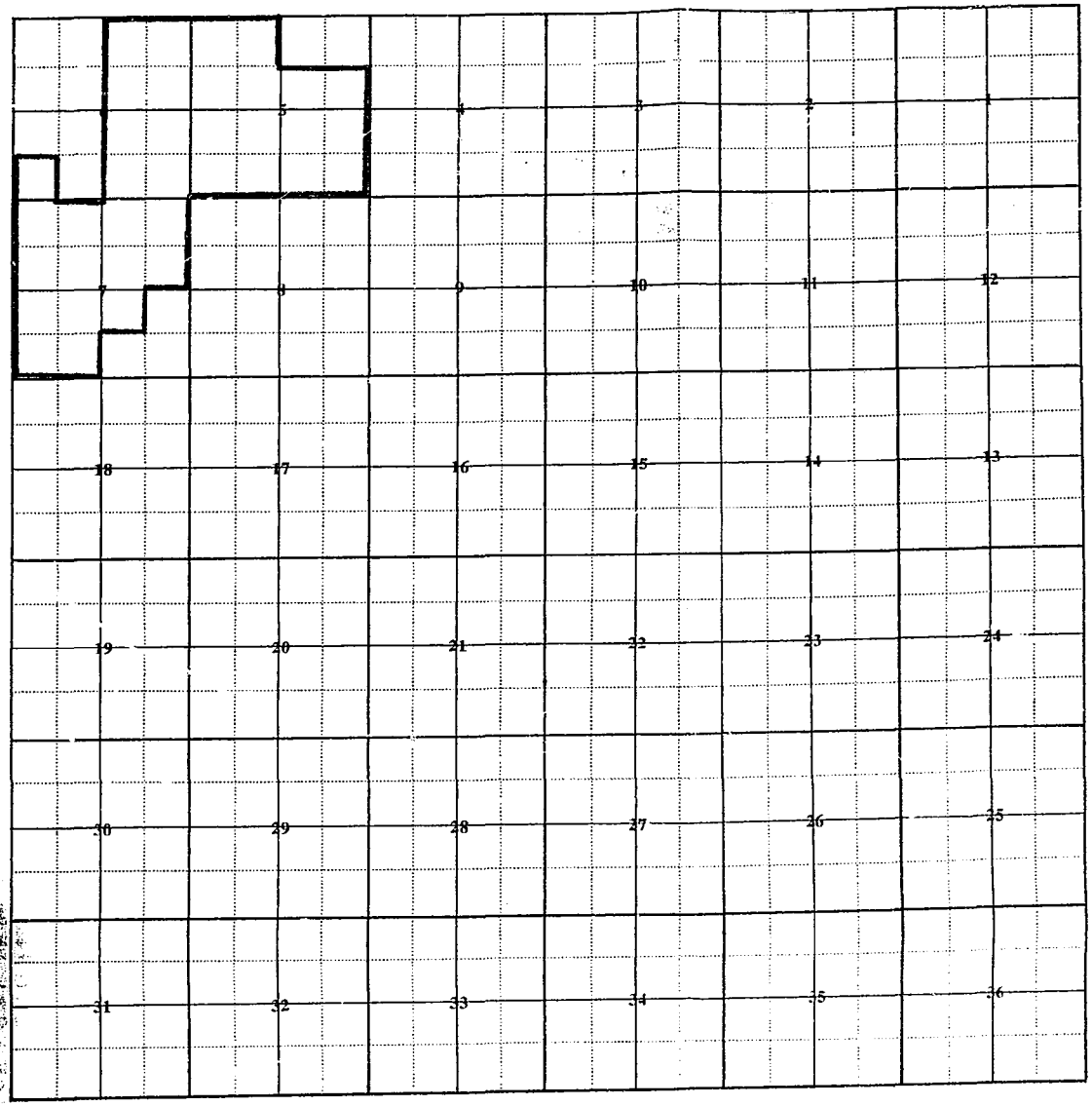

Photo Numbers: 211-45

Remarks:

Pollution Ind

COUNTY PETROLEUM
PLAT NO. 62 TWP 12 N RGE. 27 E

WATER RESOURCES INVENTORY SURVEY
Form No. WRI-1

SEND BOOK

DATE CHECKED 4-1-71
BY TJ REYNOLDS

LEGAL LAND OWNER WIGGINS, STANLEY - ETAL ADDRESS WINNETT
OPERATOR SAME ADDRESS

SURFACE WATER

A	B	C	D	E	F	G	H	I	J	K	L	M	N	O	P	Q	R	S	T
WATER RIGHT INFORMATION					WATER SUPPLY INFORMATION		DIVERSION INFORMATION		USE INFORMATION			IRRIGATION INFORMATION				ACREAGES			
TYPE OF WATER RIGHT	APP. NO. DECREE NO.	NAME OF APPROPRIATOR	DATE OF PRIORITY	MULTI-USER	SOURCE OF WATER	AMOUNT RECORDED OR CLAIMED	TYPE OF DIVERSION	POINT OF DIVERSION	USE STATUS	TYPE OF USE	PLACE OF [redacted] ACTUAL USE	NAME OF SYSTEM	TYPE OF SYSTEM	TYPE OF PROJECT	TYPE OF IRR.	IRRIGATED ACREAGE	POTENTIAL IRR. UNDER PRESENT FACILITIES	COUNTY CODE	BASIN CODE
																		PE	40B
** D	11315-B	NEBRASKA FEEDING CO	4-25-82	1	FLATWILLOW CR	600 MI			V		[redacted]							"	"
"	"	" " "	7-19-95	1	" "	200 MI			"		[redacted]							"	"
"	"	" " "	7-19-95	1	" "	200 MI			"		[redacted]							"	"
"	"	" " "	6-15-99	1	" "	100 MI			"		[redacted]							"	"
"	"	" " "	4-1-00	1	" "	160 MI			"		[redacted]							"	"
"	"	" " "	6-30-09	1	PIKE CR	500 MI			"		[redacted]							"	"
"	"	" " "	6-1-70	1	" "	40 MI			"		[redacted]								

GROUNDWATER

1	2	3	4	5			6	7	8	9	10	11	12	13	14	15	16	17	18	19	20	21	22	23
WATER RIGHT INFORMATION				WATER SUPPLY INFORMATION					(COMPLETE ON WELLS ONLY)					USE INFORMATION				IRRIGATION INFORMATION			ACREAGES			
TYPE OF WATER RIGHT	FILE NUMBER	NAME OF APPROPRIATOR	FILE DATE	SOURCE OF WATER			LOCATION OF WATER SOURCE	CLAIMED G.P.M.	WELL TYPE	LIFT TYPE	TOTAL DEPTH	STATIC WATER LEVEL	COMPLETION DATE	USE STATUS	TYPE OF USE	PLACE OF USE	FIELD CHECKED	NAME OF SYSTEM	TYPE OF SYSTEM	TYPE OF IRR.	IRRIGATED ACREAGE	POTENTIAL IRR. UNDER PRESENT FACILITIES	COUNTY CODE	BASIN CODE
				WELL	SPRING	OTHER											YES / NO							

TYPE OF WATER RIGHT	AMOUNT RECORDED OR CLAIMED	WELL TYPE	LIFT TYPE	TYPE OF DIVERSION	USE STATUS	TYPE OF USE	TYPE OF SYSTEM	TYPE OF PROJECT
A Appropriation D Decree U Use X Other	MI Miner's Inches I Inches AF Acre Feet CFS Cu. Ft. Per Sec. GPM Gallons Per Minute A All X Other	D Dug R Driven B Bored L Drilled	F Flowing P Pumped	G Gravity P Pump	I In Use B Beneficially Used V Valid—Not In Use A Abandoned M Invalid N No Land Description X Info. Incomplete	I Irrigation S Stock O Domestic U Municipal M Mining C Commercial T Flood Control P Power R Recreation N Navigation F Fish W Wildlife A Pollution Abatement X Misc.	C Canal S Sprinkler D Dike X Other	P Private S State F Federal C Ditch Company D Irrigation District X Other

ALSO IN: PLAT NO. 45 TWP 13 N RGE 27 E
PLAT NO. 44 TWP 13 N RGE 26 E

PLAT NO. 50 TWP 12 N RGE 26 E
PLAT NO. ___ TWP ___ RGE ___

PLAT NO. ___ TWP ___ RGE ___
PLAT NO. ___ TWP ___ RGE ___

INFORMATION FROM: STANLEY WIGGINS



Photo Numbers: 2 JJ - 40

* Remarks: ALL THE LAND EXCEPT 12N28E C.D

** THE DECREE HAS NOT BEEN USED ON THIS LAND AND PROBABLY WON'T EVER BE, BECAUSE OF THE COST TO GET THE WATER TO THE LAND. HOWEVER, IT IS USED BY NEBRASKA FEEDING CO. IN PLATS 44 & 50

Pollution Information

COUNTY PETROLEUM
PLAT NO. 52 TWP 12N RGE. 28E

WATER RESOURCES INVENTORY SURVEY
Form No. WRI-1

DATE CHECKED 4-1-71
BY T.J. REYNOLDS

LEGAL LAND OWNER FLOYD HILL ADDRESS WINNETT
OPERATOR SAME ADDRESS

SURFACE WATER

A	B	C	D	E	F	G	H	I	J	K	L	M	N	O	P	Q	R	S	T
WATER RIGHT INFORMATION					WATER SUPPLY INFORMATION		DIVERSION INFORMATION		USE INFORMATION			IRRIGATION INFORMATION				ACREAGES			
TYPE OF WATER RIGHT	APP. NO. DECREE NO.	NAME OF APPROPRIATOR	DATE OF PRIORITY	MULTI-USER	SOURCE OF WATER	AMOUNT RECORDED OR CLAIMED	TYPE OF DIVERSION	POINT OF DIVERSION	USE STATUS	TYPE OF USE	PLACE OF [redacted] ACTUAL USE	NAME OF SYSTEM	TYPE OF SYSTEM	TYPE OF PROJECT	TYPE OF IRR.	IRRIGATED ACREAGE	POTENTIAL IRR. UNDER PRESENT FACILITIES	COUNTY CODE	BASIN CODE

GROUND WATER

1	2	3	4	5			6	7	8	9	10	11	12	13	14	15	16		17	18	19	20	21	22	23
WATER RIGHT INFORMATION				WATER SUPPLY INFORMATION					(COMPLETE ON WELLS ONLY)					USE INFORMATION					IRRIGATION INFORMATION			ACREAGES			
				SOURCE OF WATER													FIELD CHECKED								
TYPE OF WATER RIGHT	FILE NUMBER	NAME OF APPROPRIATOR	FILE DATE	WELL	SPRING	OTHER	LOCATION OF WATER SOURCE	CLAIMED G.P.M.	WELL TYPE	LIFT TYPE	TOTAL DEPTH	STATIC WATER LEVEL	COMPLETION DATE	USE STATUS	TYPE OF USE	PLACE OF USE	YES	NO	NAME OF SYSTEM	TYPE OF SYSTEM	TYPE OF IRR.	IRRIGATED ACREAGE	POTENTIAL IRR. UNDER PRESENT FACILITIES	COUNTY CODE	BASIN CODE
A	22299	FLOYD + VIOLA HILL	~~[illegible]~~ 12-5-1963	✓			12N28E9 ABB	20	L	P	100	40.0	FALL 1964	I	C S	12N28E9 ABB "	✓							PE	400

TYPE OF WATER RIGHT	AMOUNT RECORDED OR CLAIMED	WELL TYPE	LIFT TYPE	TYPE OF DIVERSION	USE STATUS	TYPE OF USE	TYPE OF SYSTEM	TYPE OF PROJECT
A Appropriation D Decree U Use X Other	MI Miner's Inches I Inches AF Acre Feet CFS Cu. Ft. Per Sec. GPM Gallons Per Minute A All X Other	D Dug R Driven B Bored L Drilled	F Flowing P Pumped	G Gravity P Pump	I In Use B Beneficially Used V Valid—Not In Use A Abandoned M Invalid N No Land Description X Info. Incomplete	I Irrigation S Stock O Domestic U Municipal M Mining C Commercial T Flood Control P Power R Recreation N Navigation F Fish W Wildlife A Pollution Abatement X Misc.	C Canal S Sprinkler D Dike X Other	P Private S State F Federal C Ditch Company D Irrigation District X Other

ALSO IN: PLAT NO. 38 TWP 14 N RGE. 26 E
PLAT NO. ____ TWP ____ RGE ____

PLAT NO. ____ TWP ____ RGE ____
PLAT NO. ____ TWP ____ RGE ____

PLAT NO. ____ TWP ____ RGE ____
PLAT NO. ____ TWP ____ RGE ____

INFORMATION FROM: FLOYD HILL



Remarks:

Photo Numbers: 2JJ-40, 2JJ-38 & 2N-67

COUNTY PETROLEUM

PLAT NO. 52 TWP. 12 N RGE. 28 E

LEGAL LAND OWNER GOFFENA, JEROME ADDRESS ROUNDUP

OPERATOR SAME ADDRESS

WATER RESOURCES INVENTORY SURVEY
Form No. WRI-1

DATE CHECKED 4-1-71

BY T.J. REYNOLDS

SURFACE WATER

A	B	C	D	E	F	G	H	I	J	K	L	M	N	O	P	Q	R	S	T
WATER RIGHT INFORMATION					WATER SUPPLY INFORMATION		DIVERSION INFORMATION		USE INFORMATION			IRRIGATION INFORMATION				ACREAGES			
TYPE OF WATER RIGHT	APP. NO. DECREE NO.	NAME OF APPROPRIATOR	DATE OF PRIORITY	MULTI-USER	SOURCE OF WATER	AMOUNT RECORDED OR CLAIMED	TYPE OF DIVERSION	POINT OF DIVERSION	USE STATUS	TYPE OF USE	PLACE OF [redacted] ACTUAL USE	NAME OF SYSTEM	TYPE OF SYSTEM	TYPE OF PROJECT	TYPE OF IRR	IRRIGATED ACREAGE	POTENTIAL IRR. UNDER PRESENT FACILITIES	COUNTY CODE	BASIN CODE
																		PE	40C
A	1-392M	DILLON, WILLIAM & JOE	[redacted] 4-6-1934	1	CL	30 MI	G	12-N 28E 27 ACD	X	I	[redacted]								
1	2	3	4	5	6	7	8	9	10	11	12	13	14	15	16	17	18	19	20	21	22	23

Pollution Information

Photo Numbers: 1M-23 & 2M-20





Photo Numbers: 1N - 23 & 2N - 20

* Remarks: COULD NOT LOCATE OR SEE WHERE THIS WATER RIGHT IS BEING USED.

Pollution Information

COUNTY PETROLEUM
PLAT NO. 52 TWP 12 N RGE 28 E

WATER RESOURCES INVENTORY SURVEY
Form No. WRI-1

DATE CHECKED 4-1-71
BY T.J. REYNOLDS

LEGAL LAND OWNER U S A ADDRESS
OPERATOR FLOYD HILL ADDRESS WINNETT

SURFACE WATER

A	B	C	D	E	F	G	H	I	J	K	L	M	N	O	P	Q	R	S	T
WATER RIGHT INFORMATION					WATER SUPPLY INFORMATION		DIVERSION INFORMATION		USE INFORMATION			IRRIGATION INFORMATION				ACREAGES			
TYPE OF WATER RIGHT	APP. NO. DECREE NO.	NAME OF APPROPRIATOR	DATE OF PRIORITY	MULTI-USER	SOURCE OF WATER	AMOUNT RECORDED OR CLAIMED	TYPE OF DIVERSION	POINT OF DIVERSION	USE STATUS	TYPE OF USE	PLACE OF [redacted] ACTUAL USE	NAME OF SYSTEM	TYPE OF SYSTEM	TYPE OF PROJECT	TYPE OF IRR.	IRRIGATED ACREAGE	POTENTIAL IRR. UNDER PRESENT FACILITIES	COUNTY CODE	BASIN CODE
* A	66-303M	HILL, FLOYD R	7-30-1952	1	EASLEY SC + TR.	40 C.F.S	G	12N 28E 10 DBA	1	S	12N 28E 10 DB							PE	40C
* A	1-406M	HOLECIK, KATHERINE & BOHUMIL	11-26-1934	1	MUD SPCL + TR	1300 MI.	G	12N 28E 10 DBA	1	S	12N 28E 10 DB + 12N 28E 11 A							PE	40C

GROUND WATER

1	2	3	4	5			6	7	8	9	10	11	12	13	14	15	16		17	18	19	20	21	22	23
WATER RIGHT INFORMATION				WATER SUPPLY INFORMATION					(COMPLETE ON WELLS ONLY)					USE INFORMATION					IRRIGATION INFORMATION			ACREAGES			
TYPE OF WATER RIGHT	FILE NUMBER	NAME OF APPROPRIATOR	FILE DATE	SOURCE OF WATER			LOCATION OF WATER SOURCE	CLAIMED G.P.M.	WELL TYPE	LIFT TYPE	TOTAL DEPTH	STATIC WATER LEVEL	COMPLETION DATE	USE STATUS	TYPE OF USE	PLACE OF USE	FIELD CHECKED		NAME OF SYSTEM	TYPE OF SYSTEM	TYPE OF IRR.	IRRIGATED ACREAGE	POTENTIAL IRR. UNDER PRESENT FACILITIES	COUNTY CODE	BASIN CODE
				WELL	SPRING	OTHER											YES	NO							

TYPE OF WATER RIGHT	AMOUNT RECORDED OR CLAIMED	WELL TYPE	LIFT TYPE	TYPE OF DIVERSION	USE STATUS	TYPE OF USE	TYPE OF SYSTEM	TYPE OF PROJECT
A Appropriation D Decree U Use X Other	MI Miner's Inches I Inches AF Acre Feet CFS Cu. Ft. Per Sec. GPM Gallons Per Minute A All X Other	D Dug R Driven B Bored L Drilled	F Flowing P Pumped	G Gravity P Pump	I In Use B Beneficially Used V Valid—Not In Use A Abandoned M Invalid N No Land Description X Info. Incomplete	I Irrigation S Stock O Domestic U Municipal M Mining C Commercial T Flood Control P Power R Recreation N Navigation F Fish W Wildlife A Pollution Abatement X Misc.	C Canal S Sprinkler D Dike X Other	P Private S State F Federal C Ditch Company D Irrigation District X Other

R1 [illegible]
R2 [illegible]
[illegible]
[illegible]

ALSO IN: PLAT NO. 38 TWP 14 N RGE 26 E
PLAT NO. ____ TWP ____ RGE ____
PLAT NO. ____ TWP ____ RGE ____
PLAT NO. ____ TWP ____ RGE ____
PLAT NO. ____ TWP ____ RGE ____
PLAT NO. ____ TWP ____ RGE ____

INFORMATION FROM: FLOYD HILL

6	5	4	3	2	1
7	8	9	10	11	12
18	17	16	15	14	13
19	20	21	22	23	24
30	29	28	27	26	25
31	32	33	34	35	36

Photo Numbers: 2JJ-38, 2N-67 & 2N-18

** USA HAS MORE LAND IN THIS TOWNSHIP, SEE OWNERSHIP FOR INFO.

* Remarks: BOTH OF THESE WATER RIGHTS ARE IN USE FOR STOCK

Pollution Information

COUNTY PETROLEUM

PLAT NO. 52 TWP 12 N RGE. 28 E

WATER RESOURCES INVENTORY SURVEY
Form No. WRI-1

DATE CHECKED 4-2-71

BY T.J. REYNOLDS

LEGAL LAND OWNER U. S. A. ADDRESS

OPERATOR GOFFENA RANCH + LIVESTOCK CO ADDRESS ROUND UP

SURFACE WATER

A	B	C	D	E	F	G	H	I	J	K	L	M	N	O	P	Q	R	S	T
WATER RIGHT INFORMATION					WATER SUPPLY INFORMATION		DIVERSION INFORMATION		USE INFORMATION			IRRIGATION INFORMATION				ACREAGES			
TYPE OF WATER RIGHT	APP. NO. DECREE NO.	NAME OF APPROPRIATOR	DATE OF PRIORITY	MULTI-USER	SOURCE OF WATER	AMOUNT RECORDED OR CLAIMED	TYPE OF DIVERSION	POINT OF DIVERSION	USE STATUS	TYPE OF USE	PLACE OF [redacted] ACTUAL USE	NAME OF SYSTEM	TYPE OF SYSTEM	TYPE OF PROJECT	TYPE OF IRR.	IRRIGATED ACREAGE	POTENTIAL IRR. UNDER PRESENT FACILITIES	COUNTY CODE	BASIN CODE
A	87-553 M	U S A	7-27-1962	2	UN. TR. OF HOWARD CL.	A	G	12N19E33 AAC	V	I	[redacted]							PE	40C

1 2 3 4 5 6 7 8 9 10 11 12 13 14 15 16 17 18 19 20 21 22 23

Pollution Information

Photo Numbers: IN-23 * THE USA HAS MORE LAND IN THIS TOWNSHIP, SEE OWNERSHIP FOR INFO.

6	5	4	3	2	1
7	8	9	10	11	12
18	17	16	15	14	13
19	20	21	22	23	24
30	29	28	27	26	25
31	32	33	34	35	36

Remarks:

Pollution Information

Photo Numbers: IN-23 * THE USA HAS MORE LAND IN THIS TOWNSHIP, SEE OWNERSHIP FOR INFO.

COUNTY PETROLEUM

PLAT NO. 52 TWP 12 N RGE. 28 E

LEGAL LAND OWNER GOFFENA RANCH & LIVESTOCK CO ADDRESS ROUNDUP

OPERATOR SAME ADDRESS

WATER RESOURCES INVENTORY SURVEY

Form No. WRI-1

DATE CHECKED 4-1-71

BY T.J. REYNOLDS

SURFACE WATER

A	B	C	D	E	F	G	H	I	J	K	L	M	N	O	P	Q	R	S
WATER RIGHT INFORMATION					WATER SUPPLY INFORMATION		DIVERSION INFORMATION		USE INFORMATION			IRRIGATION INFORMATION				ACREAGES		
TYPE OF WATER RIGHT	APP. NO. DECREE NO. M	NAME OF APPROPRIATOR	DATE OF PRIORITY	MULTI-USER	SOURCE OF WATER	AMOUNT RECORDED OR CLAIMED	TYPE OF DIVERSION	POINT OF DIVERSION	USE STATUS	TYPE OF USE	PLACE OF [redacted] ACTUAL USE	NAME OF SYSTEM	TYPE OF SYSTEM	TYPE OF PROJECT	TYPE OF IRR.	IRRIGATED ACREAGE	POTENTIAL IRR. UNDER PRESENT FACILITIES	COUNTY CODE
A	87-553	U S A	7-27-1962	2	UN. TR. OF HOWARD CK.	A	G	12N28E33AAC	1	5	12N28E33AA							PE
1	2	3	4	5	6	7	8	9 10 11	12	13	14 15	16	17	18	19	20	21	22

Pollution Information

Photo Numbers: 2N-22, 2N-20, 2N-18, 1N-21, 1N-23, 1N-24 & 1N-25

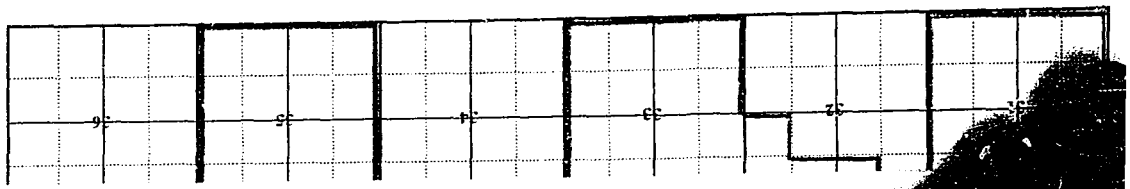

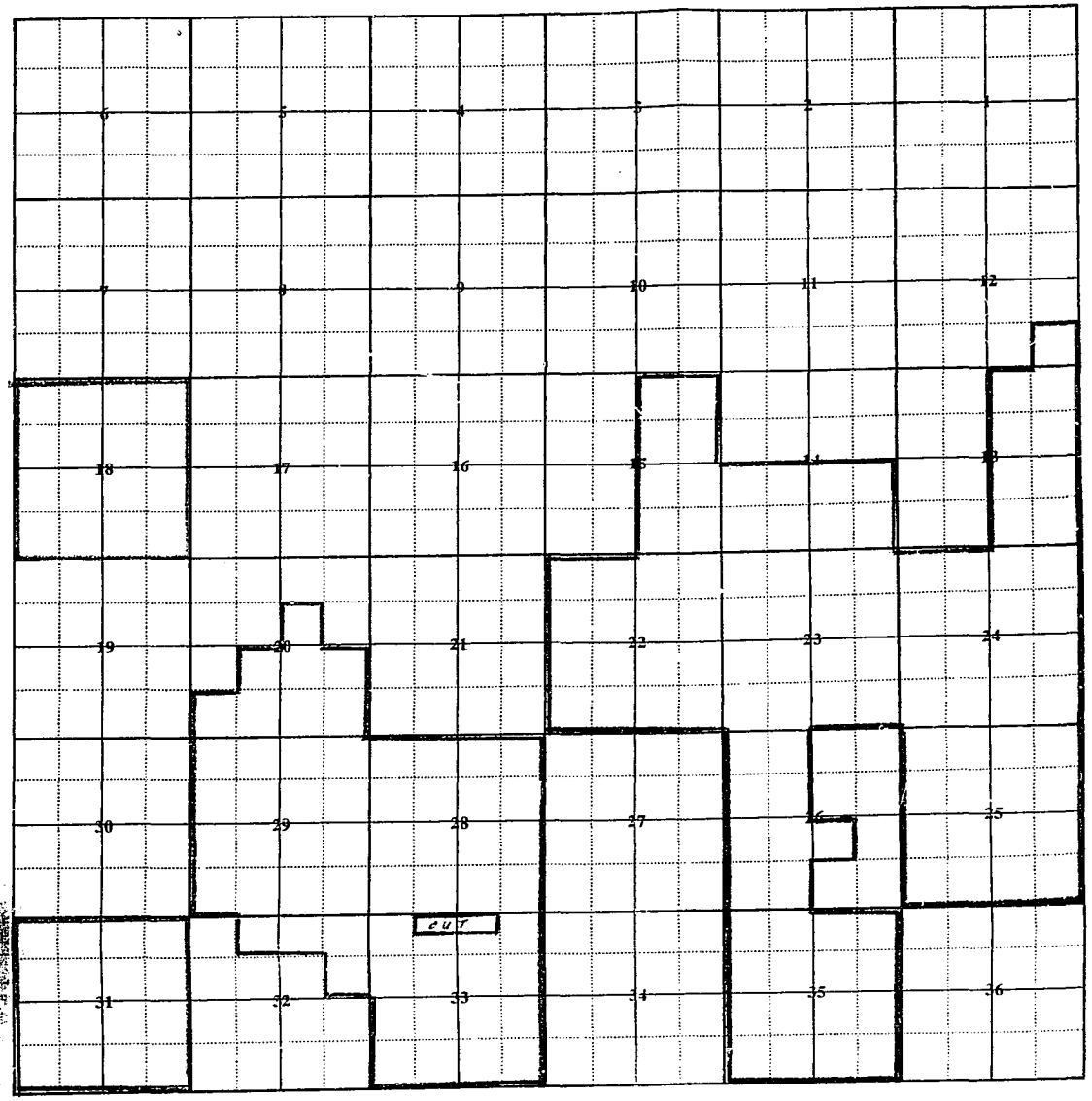

Photo Numbers: 2N-22, 2N-20, 2N-18, 1N-21, 1N-23, 1N-24 & 1N-25

Remarks:

Pollution Information: