

PLAT NO. 31 TWP 15N RGE. 25E

LEGAL LAND OWNER P. M. TEIGEN, JR
OPERATOR SAME

WATER RESOURCES INVENTORY SURVEY
Form No. WRI-1

SEND BOOK

DATE CHECKED 4-28-1971
BY Jackie Smith

ADDRESS TEIGEN, MONT
ADDRESS

[illegible][illegible]


TYPE OF WATER RIGHT	AMOUNT RECORDED OR CLAIMED	WELL TYPE	LIFT TYPE	TYPE OF DIVERSION	USE STATUS	TYPE OF USE			TYPE OF SYSTEM	TYPE OF PROJECT
A Appropriation	MI Miner's Inches	D Dug	F Flowing	G Gravity	I In Use	I Irrigation	C Commercial	F Fish	C Canal	P Private
D Decree	I Inches	R Driven	P Pumped	P Pump	B Beneficially Used	S Stock	T Flood Control	W Wildlife	S Sprinkler	S State
U Use	AF Acre Feet	B Bored			V Valid—Not In Use	O Domestic	P Power	A Pollution Abatement	D Dike	F Federal
X Other	CFS Cu. Ft. Per Sec.	L Drilled			A Abandoned	U Municipal	R Recreation		X Other	C Ditch Company
	GPM Gallons Per Minute				M Invalid	M Mining	N Navigation	X Misc.		D Irrigation District
	A All				N No Land Description					X Other
	X Other				X Info. Incomplete					

ALSO IN: PLAT NO. _____ TWP _____ RGE _____
PLAT NO. _____ TWP _____ RGE _____

PLAT NO. _____ TWP _____ RGE _____
PLAT NO. _____ TWP _____ RGE _____

PLAT NO. _____ TWP _____ RGE _____
PLAT NO. _____ TWP _____ RGE _____

INFORMATION FROM: PETE TEIGEN



Remarks: ~~§~~ MR TEIGEN IS USING THIS W.R., BUT
 ALSO STATED HE IS RESERVING HIS DECREE
 RIGHT (FERGUS CO) TO USE HERE ON THE
 BASIS THAT HIS GRANDFATHER BOTH FILED
 & DID IRR THIS SAME LAND PRIOR TO 1900.
 THIS OLD SYSTEM IS SHOWN AS TOP
 IN SEC 36 PHOTO# 2JJ-234
 THIS DECREE # IN FERGUS FIELD BOOK
 IS D-228. CASE # 20202

Pollution Information

2JJ-234

2JJ-287

DATE CHECKED 4-29-1971
BY D. F. Smith

PLAT NO. 31 TWP. 15 N RGE. 25 E

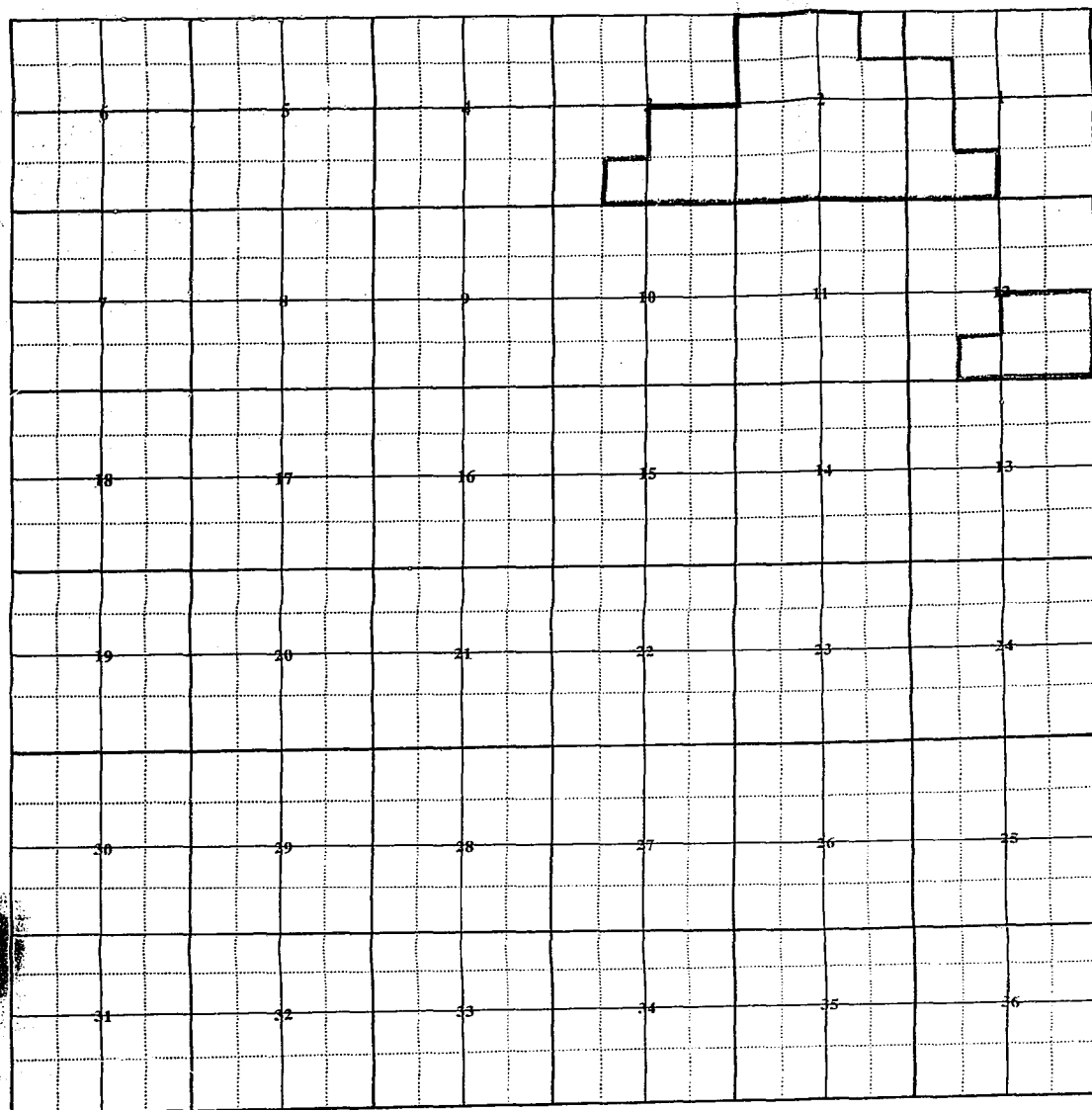
TWP. 15 N RGE. 23 E
LEGAL LAND OWNER DAVID R. & PATRICIA W. HALE
OPERATOR SAME

ADDRESS WINNETT
ADDRESS _____

LEGAL LAND OWNER										ADDRESS										M	N	O	P	Q	R	S	T																																																				
OPERATOR										SAME																																																																					
WATER RIGHT INFORMATION					WATER SUPPLY INFORMATION			DIVERSION INFORMATION		USE INFORMATION			IRRIGATION INFORMATION				ACREAGES		COUNTY CODE	RASHI CODE																																																											
TYPE OF WATER RIGHT	APP. NO. DECREE NO.	NAME OF APPROPRIATOR	DATE OF PRIORITY	MULTI-USER	SOURCE OF WATER	AMOUNT RECORDED OR CLAIMED	TYPE OF DIVERSION	POINT OF DIVERSION	USE STATUS	TYPE OF USE	PLACE OF ACTUAL USE	NAME OF SYSTEM	TYPE OF SYSTEM	TYPE OF PROJECT	TYPE OF IRR.	IRRIGATED ACREAGE	POTENTIAL IRR. UNDER PRESENT FACILITIES	COUNTY CODE	RASHI CODE																																																												
A	47-112AM	WINNETT IRR. CO.	A-9-1914	3	BUFFALO C.R.	20,000AI	G	15N 25E C3 BB	V	I								PE	408																																																												
A	47-96M	WINNETT IRR. CO.	12-70-1911	3	3 UN CL(S)	2500MI	G	16N 24E 25 16N 24E 23 16N 24E 23	V	I								PE	408																																																												
A	47-180M	WINNETT IRR. CO.	A-16-1911	3	FORDS C.R.	20,000AI	G	16N 24E 23 BA	V	I								PE	408																																																												
A	47-175M	WINNETT IRR. CO.	A-18-1911	3	FORDS C.R.	10,000AI	G	16N 24E 23 BA	V	I								PE	408																																																												
A	47-49M	GEORGE C. WILSON	1-1-1902	23	FORDS C.R.	32,000MI	G	16N 24E 14 C	X	I								PE	408																																																												

Pollution Information.

Photo Numbers: 1JJ-6 1JJ-8



Remarks: * HALE HOPES TO NEGOTIATE SOME KIND
 OF NEW CONTRACT OR AGREEMENT WITH THE
 MWRR AS SOON AS POSSIBLE. HE WOULD LIKE
 TO USE THIS SYSTEM AGAIN.
 ALL WINNETT IRRIGATION CO. WM WERE
 SOLD TO MONT. WATER CONSERVATION
 BOARD 12-30-1934

Photo Numbers: 1JJ-6 & 1JJ-8

Pollution Information

COUNTY PETROLEUM
PLAT NO. 31 TWP. 15N RGE. 25E

WATER RESOURCES INVENTORY SURVEY
Form No. WRI-1

DATE CHECKED 4-26-1971
BY D.F. Smith

LEGAL LAND OWNER USA
OPERATOR

ADDRESS
ADDRESS[illegible]

* FOR MORE LAND SEE OWNERSHIP

Photo Numbers: 255-291, 155-6, 3, 155-4

Pollution Information—

Photo Numbers:-




Photo Numbers: 2JJ-291, 1JJ-6, 1JJ-4

* FOR MORE LAND SEE OWNERSHIP

Remarks:

Pollution Information

DATE CHECKED 6 May 71
BY J. Gursich

COUNTY _____
PLAT NO. 32

TWP 15N RGE. 26E

LEGAL LAND OWNER TEIGEN LAND & LIVESTOCK CO

ADDRESS TELEEN, MONT


__ADDRESS

OPERATOR SALE

[illegible]

Population Information—

Photo Numbers: 155.236



Remarks: **(v) THIS IS A FILE DATE No APPROP.*
DATE GIVEN.

Pollution Information

Photo Numbers: *333-236*

DATE CHECKED 6 May 71
BY J. Guzik

PLAT NO. 32 TWP 15N RGE. 26E

LEGAL LAND OWNER ALL IN TWP

OPERATOR.

ADDRESS

ADDRESS

LEGAL LAND OWNER

ADDRESS

OPERATOR

A

B

C

D

E

F

G

H

I

J

K

L

M

N

O

P

Q

R

S

T

WATER RIGHT INFORMATION

WATER SUPPLY INFORMATION

DIVERSION INFORMATION

USE INFORMATION

IRRIGATION INFORMATION

ACREAGES

TYPE OF WATER RIGHT

APP. NO. DECREE NO.

NAME OF APPROPRIATOR

DATE OF PRIORITY

MULTI-USER

SOURCE OF WATER

AMOUNT RECORDED OR CLAIMED

TYPE OF DIVERSION

POINT OF DIVERSION

USE STATUS

TYPE OF USE

PLACE OF INTENDED OR ACTUAL USE

NAME OF SYSTEM

TYPE OF SYSTEM

TYPE OF PROJECT

TYPE OF IRR.

IRRIGATED ACREAGE

POTENTIAL IRR. UNDER PRESENT FACILITIES

COUNTY CODE

BASIN CODE

PE

40B

PE

40B

PE

40B

PE

40B

PE

40B

PE

40B

PE

40B

PE

40B

PE

40B

PE

40B

PE

40B

PE

40B

PE

40B

PE

40B

PE

40B

PE

40B

PE

40B

PE

40B

PE

40B

PE

40B

PE

40B

PE

40B

PE

40B

PE

40B

PE

40B

PE

40B

PE

40B

PE

40B

PE

40B

PE

40B

PE

40B

PE

40B

PE

40B

PE

40B

PE

40B

PE

40B

PE

40B

PE

40B

PE

40B

PE

40B

PE

40B

PE

40B

PE

40B

PE

40B

PE

40B

PE

40B

PE

40B

PE

40B

PE

40B

PE

40B

PE

40B

PE

40B

PE

40B

PE

40B

PE

40B

PE

40B

PE

40B

PE

40B

PE

40B

PE

40B

PE

40B

PE

40B

PE

40B

PE

40B

PE

40B

PE

40B

PE

40B

PE

40B

PE

40B

PE

40B

PE

40B

PE

40B

PE

40B

PE

40B

PE

40B

PE

40B

PE

40B

PE

40B

PE

40B

PE

40B

PE

40B

PE

40B

PE

40B

PE

40B

PE

40B

PE

40B

PE

40B

PE

40B

PE

40B

PE

40B

PE

40B

PE

40B

PE

40B

PE

40B

PE

40B

PE

40B

PE

40B

PE

40B

PE

40B

PE

40B

PE

40B

PE

40B

PE

40B

PE

40B

PE

40B

PE

40B

PE

40B

PE

40B

PE

40B

PE

40B

PE

40B

PE

40B

PE

40B

PE

40B

PE

40B

PE

40B

PE

40B

PE

40B

PE

40B

PE

40B

PE

40B

PE

40B

PE

40B

PE

40B

PE

40B

PE

40B

PE

40B

PE

40B

PE

40B

PE

40B

PE

40B

PE

40B

PE

40B

PE

40B

PE

40B

PE

40B

PE

40B

PE

40B

PE

40B

PE

40B

PE

40B

PE

40B

PE

40B

PE

40B

PE

40B

PE

40B

PE

40B

PE

40B

PE

40B

PE

40B

PE

40B

PE

40B

PE

40B

PE

40B

PE

40B

PE

40B

PE

40B

PE

40B

PE

40B

PE

40B

PE

40B

PE

40B

PE

40B

PE

40B

PE

40B

PE

40B

PE

40B

PE

40B

PE

40B

PE

40B

PE

40B

PE

40B

PE

40B

PE

40B

PE

40B

PE

40B

PE

40B

PE

40B

PE

40B

PE

40B

PE

40B

PE

40B

PE

40B

PE

40B

PE

40B

PE

40B

PE

40B

PE

40B

PE

40B

PE

40B

PE

40B

PE

40B

PE

40B

PE

40B

PE

40B

PE

40B

PE

40B

PE

40B

PE

40B

PE

40B

PE

40B

PE

40B

PE

40B

PE

40B

PE

40B

PE

40B

PE

40B

PE

40B

PE

40B

PE

40B

PE

40B

PE

40B

PE

40B

PE

40B

PE

40B

PE

40B

PE

40B

PE

40B

PE

40B

PE

40B

PE

40B

PE

40B

PE

40B

PE

40B

PE

40B

PE

40B

PE

40B

PE

40B

PE

40B

PE

40B

PE

40B

PE

40B

PE

40B

PE

40B

PE

40B

PE

40B

PE

40B

PE

40B

PE

40B

PE

40B

PE

40B

PE

40B

PE

40B

PE

40B

PE

40B

PE

40B

PE

40B

PE

40B

PE

40B

PE

40B

PE

40B

PE

40B

PE

40B

PE

40B

PE

40B

PE

40B

PE

40B

PE

40B

PE

40B

PE

40B

PE

40B

PE

40B

PE

40B

PE

40B

PE

40B

PE

40B

PE

40B

PE

40B

PE

40B

PE

40B

PE

40B

PE

40B

PE

40B

PE

40B

PE

40B

PE

40B

PE

40B

PE

40B

PE

40B

PE

40B

PE

40B

PE

40B

PE

40B

PE

40B

PE

40B

PE

40B

PE

40B

PE

40B

PE

40B

PE

40B

PE

40B

PE

40B

PE

40B

PE

40B

PE

40B

PE

40B

PE

40B

PE

40B

PE

40B

PE

40B

PE

40B

PE

40B

PE

40B

PE

40B

PE

40B

PE

40B

PE

40B

PE

40B

PE

40B

PE

40B

PE

40B

PE

40B

PE

40B

PE

40B

PE

40B

PE

40B

PE

40B

PE

40B

PE

40B

PE

40B

PE

40B

PE

40B

PE

40B

PE

40B

PE

40B

PE

40B

PE

40B

PE

40B

PE

40B

PE

40B

PE

40B

PE

40B

PE

40B

PE

40B

PE

40B

PE

40B

PE

40B

PE

40B

PE

40B

PE

40B

PE

40B

PE

40B

PE

40B

PE

40B

PE

40B

PE

40B

PE

40B

PE

40B

PE

40B

PE

40B

PE

40B

PE

40B

PE

40B

PE

40B

PE

40B

PE

40B

PE

40B

PE

40B

PE

40B

PE

40B

PE

40B

PE

40B

PE

40B

PE

40B

PE

40B

PE

40B

PE

40B

PE

40B

PE

40B

PE

40B

PE

40B

PE

40B

PE

40B

PE

40B

PE

40B

PE

40B

PE

40B

PE

40B

PE

40B

PE

40B

PE

40B

PE

40B

PE

40B

PE

40B

PE

40B

PE

40B

PE

40B

PE

40B

PE

40B

PE

40B

PE

40B

PE

40B

PE

40B

PE

40B

PE

40B

PE

40B

PE

40B

PE

40B

PE

40B

PE

40B

PE

40B

PE

40B

PE

40B

PE

40B

PE

40B

PE

40B

PE

40B

PE

40B

PE

40B

PE

40B

PE

40B

PE

40B

PE

40B

PE

40B

PE

40B

PE

40B

PE

4

SURFACE WATER:

Photo Numbers:—

Pollution Information-

DATE CHECKED 6 May 71
BY J. D. Smith

TWP 13 N RGE 26 E
LEGAL LAND OWNER GUY, MICRSE C. & ROONEY BRINK
OPERATOR % VIVIAN BRINK

ADDRESS _____
ADDRESS Box 683 CARMEL, CALIF.

[illegible]

SURFACE WATER

Photo Numbers: 355-13

Pollution Information

32	33	34	35	36
----	----	----	----	----




Photo Numbers: 355-12

Remarks:

Pollution Information

PLAT NO. 32

TWP 15 N RGE. 26 E

LEGAL LAND OWNER C. J. HANSON

OPERATOR 10 R. E. WEINGART

WATER RESOURCES INVENTORY SURVEY

Form No. WRI-1

ADDRESS

ADDRESS

WINNETT, ALON

DATE CHECKED 6 May 71

BY J. Busick

[illegible]

SURFACE WATER

Pollution Information—

Photo Numbers: 155, 10 & 155-12




Photo Numbers: 135-10 & 135-12

Remarks:

Pollution Information




Photo Numbers: 153-14 & 253-28A

Remarks:

Pollution Information

COUNTY PETROLEUM
PLAT NO. 32 TWP 15N RGE. 26E

DATE CHECKED 6 May 71
BY C. Kusch

LEGAL LAND OWNER VERONICA BAUER
OPERATOR VERNON BAUER

ADDRESS WINNETT, MONT
ADDRESS SAME

[illegible]

SURFACE WATER

Pollution Information-

Photo Numbers: 175-14, 225-252 + 255-240




Photo Numbers: 133-14, 233-282 + 253-240

Remarks:

Pollution Information:

WATER RESOURCES INVENTORY SURVEY
Form No. WRI-1

DATE CHECKED 6 May 71
BY J. Russell

COUNTY PETROLEUM

PLAT NO. 32 TWP 15N RGE. 26E

LEGAL LAND OWNER BRATTEN, WAYNE

ADDRESS WINNETT, ILL

ADDRESS SAME

OPERATOR SAME

[illegible]

SURFACE WATER

Pollution Information-

Photo Numbers: 15-14 455-292

DATE CHECKED 6 May 71
BY J. Busick

ADDRESS

LEGAL LAND OWNER USA

OPERATOR.

PLAT NO. 37

TWP 34 RGE 20

LEGAL LAND OWNER U S A

ADDRESS

OPERATOR

A		B	C		D	E	F		G	H	I	J	K	L		M				N	O	P	Q	R		S	T
WATER RIGHT INFORMATION						WATER SUPPLY INFORMATION			DIVERSION INFORMATION			USE INFORMATION				IRRIGATION INFORMATION				ACREAGES		COUNTY CODE	BASIN CODE				
TYPE OF WATER RIGHT	APP. NO. DEGREE NO.	NAME OF APPROPRIATOR		DATE OF PRIORITY	MULTI-USER	SOURCE OF WATER	AMOUNT RECORDED OR CLAIMED	TYPE OF DIVERSION	POINT OF DIVERSION	USE STATUS	TYPE OF USE	PLACE OF INTENDED OR ACTUAL USE		NAME OF SYSTEM	TYPE OF SYSTEM	TYPE OF PROJECT	TYPE OF IRR.	IRRIGATED ACREAGE	POTENTIAL IRR. UNDER PRESENT FACILITIES								
A	87-474M	U. S. A.		6-36-1962	1	UN TR OF BUFFALO CR	A	C	15N26E07AAB	1	S	15N26E06 DDC + 15N26E07AAA													DE	40B	
A	87-476M	U. S. A.		6-36-1962	1	UN TR OF MCDONALD CR	A	C	15N26E19ADL	1	S	15N26E19AD													DE	40B	
A	93-05AA	JUSTUS K. SMITH		11-6-1963	4	NEK BUFFALO CR	640MM	P	15N26E04A1	V	1	15N26E03 F 15N26E04													DE	40B	
A	47-109M	ROBERT W. MCCUNE ET AL		16-14-1913	3	DRY CR & DRY RUN CR	1500 MI	C	15N26E07AD + 15N26E08C	V	1	15N26E07 F 15N26E09D + 15N26E10															
								</																			

—попробуйте!

Photo Numbers: 111-10 111-12 111-286

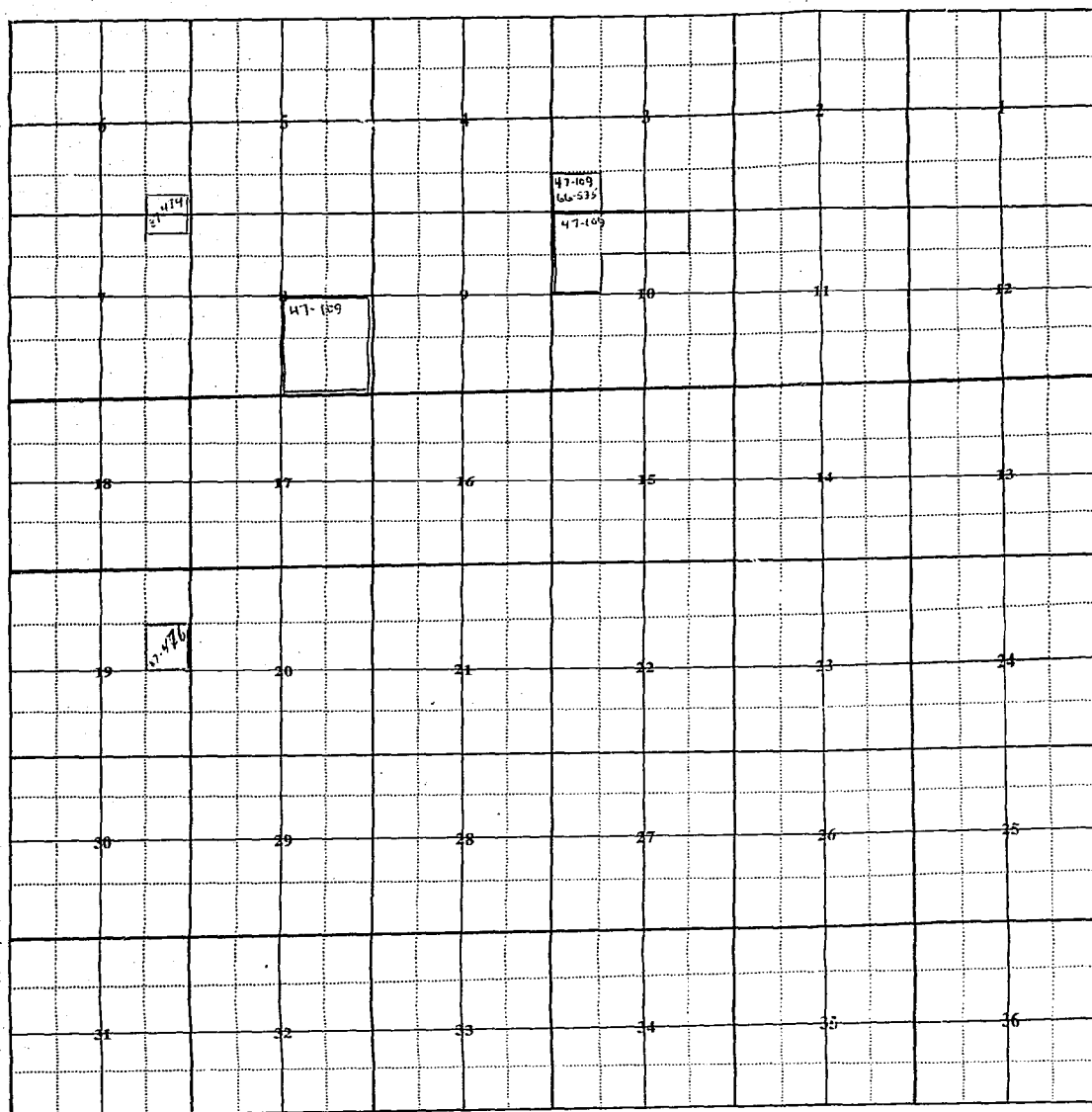


Photo Numbers: 111-10 111-12 111-286

Remarks: * (G) 750 MI EACH

Pollution Information

COUNTY PETROLEUM
 PLAT NO. 32 TWP 15N RGE 26E

SEND BOOK

WATER RESOURCES INVENTORY SURVEY
 Form No. WRI-1

DATE CHECKED 6 May 71
 BY J. J. Janssen


LEGAL LAND OWNER DAVID R. & PATRICIA W. HALE ADDRESS WINNETT MONT
 OPERATOR SAME ADDRESS SAME

WATER RIGHT INFORMATION					WATER SUPPLY INFORMATION			DIVERSION INFORMATION			USE INFORMATION			IRRIGATION INFORMATION				ACREAGES		COUNTY CODE	BASIN CODE
TYPE OF WATER RIGHT	APP. NO. DECREE NO.	NAME OF APPROPRIATOR	DATE OF PRIORITY	MULTI-USER	SOURCE OF WATER	AMOUNT RECORDED OR CLAIMED	TYPE OF DIVERSION	POINT OF DIVERSION	USE STATUS	TYPE OF USE	PLACE OF INTENDED OR ACTUAL USE	NAME OF SYSTEM	TYPE OF SYSTEM	TYPE OF PROJECT	TYPE OF IRR.	IRRIGATED ACREAGE	POTENTIAL IRR. UNDER PRESENT FACILITIES				
	A 93-95M	JUSTUS K. SMITH	11-6-1963	4	NEL BUFFALO CR	140 MI	P	15N26E04A1	V	1	15N26E04 & 15N26E03									PE	40B
	A 66-635M	J. K. SMITH	8-21-1955	3	SEKEL OF BUFFALO CR	120 MI	G	15N26E06BAC	V	1	15N26E04									PE	40B
	A 47-116M	WINNETT IRR. CO.	4-13-1916	1	SEK BUFFALO CR	1600 MI	G	15N26E07ABA	M	1	15N26E0611	WINNETT	C	S	R2					PE	40B
	A 47-175M	WINNETT IRR. CO.	4-13-1911	1	FORDS CR	10,000 MI	G	16N24E23BA	M	1	15N26E0611	WINNETT	C	S	R2					PE	40B
	A 47-96M	WINNETT IRR. CO.	12-30-1911	1	3 C&T DRY C&T	3500 MI	G	16N24E27DAB & 16N24E25AAC	M	1	15N26E0611	WINNETT	C	S	R2					PE	40B
	A 47-113AM	WINNETT IRR. CO.	8-9-1914	1	BUFFALO CR	20,000 MI	G	15N26E07ABA	M	1	15N26E0611	WINNETT	C	S	R2					PE	40B
	A 47-176M	WINNETT IRR. CO.	4-13-1911	1	FORDS CR	20,000 MI	G	16N24E23BA	M	1	15N26E0611	WINNETT	C	S	R2					PE	40B
	A 47-109M	ROBERT W. MCNEE, ETAL	10-14-1913	3	DRY CR & DRY RUN CR	1500 MI	G	15N26E07AD & 15N26E08C	V	1	15N26E03 & 15N26E10									PE	40B
	A 1-447AA	STATE WATER CON. BOARD	8-30-1935	1	FORDS CR & TRS	A	G	16N24E23BA	1	1	16N26E0611	WINNETT	C	S	R2					PE	40B

1		2		3		4		5		6		7		8		9		10		11		12		13		14		15		16		17		18		19		20		21		22	
WATER RIGHT INFORMATION				WATER SUPPLY INFORMATION				(COMPLETE ON WELLS ONLY)				USE INFORMATION				IRRIGATION INFORMATION				ACREAGES																							
TYPE OF WATER RIGHT	FILE NUMBER	NAME OF APPROPRIATOR	FILE DATE	SOURCE OF WATER			LOCATION OF WATER SOURCE	CLAIMED G. P. M.	WELL TYPE	LIFT TYPE	TOTAL DEPTH	STATIC WATER LEVEL	COMPLETION DATE	USE STATUS	TYPE OF USE	PLACE OF USE	FIELD CHECKED		NAME OF SYSTEM	TYPE OF SYSTEM	TYPE OF IRR.	IRRIGATED ACREAGE	POTENTIAL IRR. UNDER PRESENT FACILITIES	COUNTY CODE	BASIN CODE																		
				WELL	SPRING	OTHER											YES	NO																									
A	17250	ADOLPH BECKSTROM	1-22-1959	X			15N26E04DAB	32	L	F	1420	-	10-22-1946	1	OS	15N26E04D4	X		-	-	-				PE	40B																	
A	19919	ADOLPH BECKSTROM	1-29-1961	X			15N26E04D4	32	L	F	1420	-	10-22-1946	1	OS	15N26E04D4	X		-	-	-				PE	40B																	
A	22397	JUSTUS K. SMITH	12-30-1963	X			15N26E04DAB	23	L	F	1376	-	00-00-1946	1	DS	15N26E04D4	X		-	-	-				PE	40B																	

TYPE OF WATER RIGHT	AMOUNT RECORDED OR CLAIMED	WELL TYPE	LIFT TYPE	TYPE OF DIVERSION	USE STATUS	TYPE OF USE	TYPE OF SYSTEM	TYPE OF PROJECT	TYPE OF IRRIGATION
A Appropriation D Decree U Use X Other	MI Miner's Inches I Inches AF Acre Feet CFS Cu. Ft. Per Sec. GPM Gallons Per Minute A All X Other	D Dug R Driven B Bored L Drilled	F Flowing P Pumped	G Gravity P Pump	I In Use B Beneficially Used V Valid—Not In Use A Abandoned M Invalid N No Land Description X Info. Incomplete	I Irrigation S Stock O Domestic U Municipal M Mining C Commercial T Flood Control P Power R Recreation N Navigation F Fish W Wildlife A Pollution Abatement X Misc.	C Canal S Sprinkler D Dike X Other	P Private S State F Federal C Ditch Company D Irrigation District X Other	R1 Regular R2 Regular F Flood

ALSO IN: PLAT NO. _____ TWP _____ RGE _____	PLAT NO. _____ TWP _____ RGE _____	PLAT NO. _____ TWP _____ RGE _____	INFORMATION FROM: <u>DAVID HALE</u>
PLAT NO. _____ TWP _____ RGE _____	PLAT NO. _____ TWP _____ RGE _____	PLAT NO. _____ TWP _____ RGE _____	



Remarks: * * THESE THREE FILINGS ARE APPARENTLY
FOR THE SAME WELL.

* G 750 MI EACH

*** (A) ALL WINNETT IRRIGATION COMPANY WRS
WERE SOLD TO THE STATE WATER CONSERVATION
BOARD 20 DEC. 1934.

Photo Numbers: 1JJ-10, 1JJ-12, 1JJ-14, 2JJ-284

Pollution Information

DATE CHECKED 6 May 71
BY J. Busich

ADDRESS TELGU
ADDRESS SAME

LEGAL LAND OWNER RAM. TEIGEN, JR.
OPERATOR SAME

* SUIDEACE WATER

Pollution Information

Photo Numbers: 255-236, 255-246, 155-10




Photo Numbers: 233-236 233-236 133-10

Remarks: * (G) 750MIE ALII

Pollution Information

PAGE 1 OF 2

WATER RESOURCES INVENTORY SURVEY

Form No. WRI-1

SEND 1300R

DATE CHECKED 5-3-71

BY JIM REHBEIN

COUNTY PETROLEUM

PLAT NO. 33 TWP 16N RGE 27E

LEGAL LAND OWNER EARL & VIRGINIA BRADY

OPERATOR SAME

ADDRESS WINNETT

ADDRESS

LEGAL LAND OWNER OPERATOR.										ADDRESS		M		N		O		P		Q		R		S		T	
WATER RIGHT INFORMATION					WATER SUPPLY INFORMATION			DIVERSION INFORMATION		USE INFORMATION			IRRIGATION INFORMATION				ACREAGES				COUNTY CODE	BASIN CODE					
TYPE OF WATER RIGHT	APP NO. DECREE NO.	NAME OF APPROPRIATOR	DATE OF PRIORITY	MULTI-USER	SOURCE OF WATER	AMOUNT RECORDED OR CLAIMED	TYPE OF DIVERSION	POINT OF DIVERSION	USE STATUS	TYPE OF USE	PLACE OF ACTUAL USE	NAME OF SYSTEM	TYPE OF SYSTEM	TYPE OF PROJECT	TYPE OF IRR.	IRRIGATED ACREAGE	POTENTIAL IRR. UNDER PRESENT FACILITIES										
* A	7577 M	JACOB W. VOGEL	5-29-1932	1	BOVELDON CR & SMILE CR	A	D	15N27E06 AAC 15N27E08 AAC 15N27E09 CAB	I	I	15N27E08 AD 15N27E09 2	BRADY & MURPHY	C	P	R2	113 ✓			PE	40B							
								15N27E09 CAB 15N27E09 CAB 15N27E09 CAB																			
* A	77521 M	WILLIAM J. VOGEL	10-2-1958	2	BUFFALO CR & TR(B)	280 MI	P	15N27E02 AAC 15N27E09 CAB 15N27E09 CAB	I	I	15N27E08 AD 15N27E09 C1 15N27E09 2	BRADY	C	P	R2				PE	40B							
								15N27E09 CAB 15N27E09 CAB 15N27E09 CAB																			
* A	77519 M	WILLIAM J. VOGEL	10-2-1958	2	BOVELDON CR	280 MI	P	15N27E09 CAB 15N27E09 CAB 15N27E09 CAB	I	I	15N27E09 C1 15N27E09 C2 15N27E09 C3	BRADY	C	P	R2	111			PE	40B							
								15N27E09 CAB 15N27E09 CAB 15N27E09 CAB																			
* A	1-1490 M	JACOB W. VOGEL	8-1-1936	4	CHERRY CR, FELD CR, ARKINS CR & SPINDLE CR	400 MI	G	15N27E07 AB 15N27E04 DDD 15N27E08 DAB	I	I	15N27E09 AD 15N27E09 CA 15N27E08 DAB	BRADY	C	P	R2	✓			PE	40B							
* A	61-233 M	JACOB W. VOGEL	10-2-1958	2	BOVELDON CR & SMILE CR	400 MI	P	15N27E08 DAB	I	I	15N27E08 DAB	BRADY	C	P	R2				PE	40B							
U		EARL BRADY	1938	1	WINNETT IRR C. CANAL	A	G	15N27E19 BAB	I	I	15N27E18 C3	BRADY	D	P	F	11 ✓			PE	40B							
U		EARL BRADY	1936	1	HILLSIDE DRAINAGE	A	G	15N27E05 3	I	I	15N27E09 BB	BRADY	C	P	F	11 ✓			PE	40B							
A	1-447 M	STATE WATER COUNCIL BOARD	8-30-1915	23A	FORDS CR & TR(S)	A	G	16N14E23 BA	V	I																	
										12	13	14	15	16	17	18	19	20	21	22	23						

Pollution Information

035, 5 86 112 818 71




Photo Numbers: 1JJ - 16 & 19, 2JJ 278 & 280

Remarks: * POD FOR W.R. 70-517M ON SHALE CREEK IS THE LARGE DAM ON SHALE CR. HE USES SHALE CR. BELOW THE DAM AS A CARRIER TO BOXELDER CR. THEN BOXELDER CR. AS A CARRIER TO HIS POND. THE POD FOR HIS POND ARE ALL THE SAME AS HIS TRU. ON ALL THREE OF THESE W.R. - BRADY & MARKS USE THE SAME PUMP & DITCHES AT SW NE 1/4 SEC. 8 - ALL W.R. SUPPLEMENTAL TO 70-517M.

** BRADY GETS FLOOD WATERS FROM CHERRY COULEE & SOME FROM FELDT COULEE THAT HE CAN PICK UP IN HIS DITCH BELOW STEWARTS SPILLWAY. NO WATER FROM ARNOLD & SPIRING COULEES.

BRADY WOULD LIKE TO SEE WARHORN & WINNETT IRRIGATION CO. SYSTEM GO BACK IN. ALSO HE WOULD LIKE TO SEE A LARGE DAM ON BOXELDER (PROPOSED BY BLM) GO IN IN T16N R26E.

** THESE LAND DESCRIPTIONS ARE LANDS THAT WERE IRRIGATED UNDER THIS SYSTEM WHEN IT WAS IN OPERATION. ALL OF THESE W.R. LIST JUST T15N - R22E AS TRU. IN THIS TOWNSHIP

Pollution Information

DATE CHECKED 5-3-71
BY LIM RHEBEIN

ERL BRADY

ADDRESS

ADDRESS

[illegible][illegible]

Pollution Information

Photo Numbers:—

1 2 3 4 5

1 2 3 4 5

7

COUNTY PETROLEUM
PLAT NO. 33 TWP. 15N RGE. 27E

PAGE 1 OF 2

WATER RESOURCES INVENTORY SURVEY
Form No. WRI-1

SEND BOOK

DATE CHECKED 5-5-71
BY JIM REUBEN

LEGAL LAND OWNER DONALD E. & MARCIA JEAN STEWART
OPERATOR SAME

ADDRESS WINNETT MOUNT.
ADDRESS _____

OPERATOR		SAME		ADDRESS																																																																																																																																																																																																																																																																																																																																																																																																																																																																																																																																																																																																																																																																																																																																																																																																																																																																																																																																																																																																																																																																																																																																																																																																															
----------	--	------	--	---------	--	--	--	--	--	--	--	--	--	--	--	--	--	--	--	--	--	--	--	--	--	--	--	--	--	--	--	--	--	--	--	--	--	--	--	--	--	--	--	--	--	--	--	--	--	--	--	--	--	--	--	--	--	--	--	--	--	--	--	--	--	--	--	--	--	--	--	--	--	--	--	--	--	--	--	--	--	--	--	--	--	--	--	--	--	--	--	--	--	--	--	--	--	--	--	--	--	--	--	--	--	--	--	--	--	--	--	--	--	--	--	--	--	--	--	--	--	--	--	--	--	--	--	--	--	--	--	--	--	--	--	--	--	--	--	--	--	--	--	--	--	--	--	--	--	--	--	--	--	--	--	--	--	--	--	--	--	--	--	--	--	--	--	--	--	--	--	--	--	--	--	--	--	--	--	--	--	--	--	--	--	--	--	--	--	--	--	--	--	--	--	--	--	--	--	--	--	--	--	--	--	--	--	--	--	--	--	--	--	--	--	--	--	--	--	--	--	--	--	--	--	--	--	--	--	--	--	--	--	--	--	--	--	--	--	--	--	--	--	--	--	--	--	--	--	--	--	--	--	--	--	--	--	--	--	--	--	--	--	--	--	--	--	--	--	--	--	--	--	--	--	--	--	--	--	--	--	--	--	--	--	--	--	--	--	--	--	--	--	--	--	--	--	--	--	--	--	--	--	--	--	--	--	--	--	--	--	--	--	--	--	--	--	--	--	--	--	--	--	--	--	--	--	--	--	--	--	--	--	--	--	--	--	--	--	--	--	--	--	--	--	--	--	--	--	--	--	--	--	--	--	--	--	--	--	--	--	--	--	--	--	--	--	--	--	--	--	--	--	--	--	--	--	--	--	--	--	--	--	--	--	--	--	--	--	--	--	--	--	--	--	--	--	--	--	--	--	--	--	--	--	--	--	--	--	--	--	--	--	--	--	--	--	--	--	--	--	--	--	--	--	--	--	--	--	--	--	--	--	--	--	--	--	--	--	--	--	--	--	--	--	--	--	--	--	--	--	--	--	--	--	--	--	--	--	--	--	--	--	--	--	--	--	--	--	--	--	--	--	--	--	--	--	--	--	--	--	--	--	--	--	--	--	--	--	--	--	--	--	--	--	--	--	--	--	--	--	--	--	--	--	--	--	--	--	--	--	--	--	--	--	--	--	--	--	--	--	--	--	--	--	--	--	--	--	--	--	--	--	--	--	--	--	--	--	--	--	--	--	--	--	--	--	--	--	--	--	--	--	--	--	--	--	--	--	--	--	--	--	--	--	--	--	--	--	--	--	--	--	--	--	--	--	--	--	--	--	--	--	--	--	--	--	--	--	--	--	--	--	--	--	--	--	--	--	--	--	--	--	--	--	--	--	--	--	--	--	--	--	--	--	--	--	--	--	--	--	--	--	--	--	--	--	--	--	--	--	--	--	--	--	--	--	--	--	--	--	--	--	--	--	--	--	--	--	--	--	--	--	--	--	--	--	--	--	--	--	--	--	--	--	--	--	--	--	--	--	--	--	--	--	--	--	--	--	--	--	--	--	--	--	--	--	--	--	--	--	--	--	--	--	--	--	--	--	--	--	--	--	--	--	--	--	--	--	--	--	--	--	--	--	--	--	--	--	--	--	--	--	--	--	--	--	--	--	--	--	--	--	--	--	--	--	--	--	--	--	--	--	--	--	--	--	--	--	--	--	--	--	--	--	--	--	--	--	--	--	--	--	--	--	--	--	--	--	--	--	--	--	--	--	--	--	--	--	--	--	--	--	--	--	--	--	--	--	--	--	--	--	--	--	--	--	--	--	--	--	--	--	--	--	--	--	--	--	--	--	--	--	--	--	--	--	--	--	--	--	--	--	--	--	--	--	--	--	--	--	--	--	--	--	--	--	--	--	--	--	--	--	--	--	--	--	--	--	--	--	--	--	--	--	--	--	--	--	--	--	--	--	--	--	--	--	--	--	--	--	--	--	--	--	--	--	--	--	--	--	--	--	--	--	--	--	--	--	--	--	--	--	--	--	--	--	--	--	--	--	--	--	--	--	--	--	--	--	--	--	--	--	--	--	--	--	--	--	--	--	--	--	--	--	--	--	--	--	--	--	--	--	--	--	--	--	--	--	--	--	--	--	--	--	--	--	--	--	--	--	--	--	--	--	--	--	--	--	--	--	--	--	--	--	--	--	--	--	--	--	--	--	--	--	--	--	--	--	--	--	--	--	--	--	--	--	--	--	--	--	--	--	--	--	--	--	--	--	--	--	--	--	--	--	--	--	--	--	--	--	--	--	--	--	--	--	--	--	--	--	--	--	--	--	--	--	--	--	--	--	--	--	--	--	--	--	--	--	--	--	--	--	--	--	--	--	--	--	--	--	--	--	--	--	--	--	--	--	--	--	--	--	--	--	--	--	--	--	--	--	--	--	--	--	--	--	--	--	--	--	--	--	--	--	--	--	--	--	--	--	--	--	--	--	--	--	--	--	--	--	--	--	--	--	--	--	--	--	--	--	--	--	--	--	--	--	--	--	--	--	--	--	--	--	--	--	--	--	--	--	--	--	--	--	--	--	--	--	--	--	--	--	--	--	--	--	--	--	--	--	--	--	--	--	--	--	--	--	--	--	--	--	--	--	--	--	--	--	--	--

TYPE OF WATER RIGHT	FILE NUMBER	NAME OF APPROPRIATOR	FILE DATE	SOURCE OF WATER			LOCATION OF WATER SOURCE			(COMPLETE ON WELLS ONLY)					USE INFORMATION		IRRIGATION INFORMATION			ACREAGES		COUNTY CODE	BASIN CODE
				WELL	SPRING	OTHER	CLAIMED G.P.M.	WELL TYPE	LIFT TYPE	TOTAL DEPTH	STATIC WATER LEVEL	COMPLETION DATE	USE STATUS	TYPE OF USE	PLACE OF USE	FIELD CHECKED	NAME OF SYSTEM	TYPE OF SYSTEM	TYPE OF IRR.	IRRIGATED ACREAGE	POTENTIAL IRR. UNDER PRESENT FACILITIES		
GROUND WATER	A 25558	GENE STEWART	12-4-1967	L			15N27E10 CAC	10	L	P	115	80	4-19-67	I	S	15N27E10 CAC	L					PE	408
	A 25557	GENE STEWART	12-4-1967	L			15N27E14 DBAD	3	L	P	233	28	10-23-67	I	S	15N27E14 DBAD	L					PE	408
	U	GENE STEWART	1949			V	15N27E23 BCAA							I	S	15N27E23 BAA	L					PE	408

TYPE OF WATER RIGHT	AMOUNT RECORDED OR CLAIMED	WELL TYPE	LIFT TYPE	TYPE OF DIVERSION	USE STATUS	TYPE OF USE			TYPE OF SYSTEM	TYPE OF PROJECT	TYPE OF IRRIGATION
A Appropriation D Decree I Incomplete O Other	MI Miner's Inches I Inches AF Acre Feet CFS Cu. Ft. Per Sec. GPM Gallons Per Minute A All X Other	D Dug R Driven B Bored L Drilled	F Flowing P Pumped	G Gravity P Pump	I In Use B Beneficially Used V Valid—Not In Use A Abandoned M Invalid N No Land Description X Info. Incomplete	I Irrigation S Stock O Domestic U Municipal M Mining	C Commercial T Flood Control P Power R Recreation N Navigation	F Fish W Wildlife A Pollution Abatement X Misc.	C Canal S Sprinkler D Dike X Other	P Private S State F Federal C Ditch Company D Irrigation District X Other	R1 Regular R2 Regular F Flood

ALSO IN: PLAT NO. _____ TWP. _____ RGE. _____ PLAT NO. _____ TWP. _____ RGE. _____ PLAT NO. _____ TWP. _____ RGE. _____ PLAT NO. _____ TWP. _____ RGE. _____ INFORMATION FROM: DONALD E. & MARCIA JEAN STEWART




Photo Numbers: 1JJ-18 , 2JJ 278 & 276

Remarks: * STEWART CLAIMS THESE W.R. HE HAS OPERATED THE HENTON LAND SINCE 1948 HE HAS CHANGED THE ROD'S & E.P.V. AS IT IS BETTER LAND & EASER TO IRRIGATE.

** THIS W.R. IS FOR STOCK ONLY AT THE DAM ON USA FIELD FORM

STEWART HAS 300 SHARES IN THE WINNETT IRR. CO. & WOULD LIKE TO SEE THIS SYSTEM REBUILT. HE WOULD ALSO LIKE TO SEE THE BLUM DAM GO IN ON BOVELDER CREEK IN T14N-R26E AS THIS WOULD GIVE HIM WATER WHEN HE NEEDS IT.

*** STEWART ENLARGED THIS DAM IN 1970 HE HAS A HEAD-GATE IN IT. & WILL USE IT MORE NOW. THE OLD SYSTEM WAS JUST FLOOD FROM A SMALL DAM & SPRING RUN OFF ONLY. THIS DAM IS THE ONLY DAM ON FELDT CREEK & WAS BUILT IN 1936 BY JACOB VOGEL. STEWART CLAIMS USE OF FELDT CREEK SINCE 1936.

*** STEWART CLAIMS THIS W.R. BUT IS NOT USING IT. AS WINNETT WAS GOING TO BUILD A DAM & NO DAM HAS BEEN BUILT IN THIS AREA ON BOVELDER CREEK.

STEWART DID IRRIGATE THE SW 1/4 SEC. 16 & NW 1/4 SEC. 15 FROM OLD WINNETT IRR. CO. CANAL.

Pollution Information

LEGAL LAND OWNER _____
OPERATOR _____

WATER RESOURCES INVENTORY SURVEY
Form No. WRI-1

BY

ADDRESS

ADDRESS

PLAT NO. 103		LEGAL LAND OWNER		DAN STEWART		ADDRESS																																																																																																																																																																																																																																																																																																																																																																																																																																																																																																																																																																																																																																																																																																																																																																																																																																																																																																																																																																																																																																																																																																																																																																																																							
--------------	--	------------------	--	-------------	--	---------	--	--	--	--	--	--	--	--	--	--	--	--	--	--	--	--	--	--	--	--	--	--	--	--	--	--	--	--	--	--	--	--	--	--	--	--	--	--	--	--	--	--	--	--	--	--	--	--	--	--	--	--	--	--	--	--	--	--	--	--	--	--	--	--	--	--	--	--	--	--	--	--	--	--	--	--	--	--	--	--	--	--	--	--	--	--	--	--	--	--	--	--	--	--	--	--	--	--	--	--	--	--	--	--	--	--	--	--	--	--	--	--	--	--	--	--	--	--	--	--	--	--	--	--	--	--	--	--	--	--	--	--	--	--	--	--	--	--	--	--	--	--	--	--	--	--	--	--	--	--	--	--	--	--	--	--	--	--	--	--	--	--	--	--	--	--	--	--	--	--	--	--	--	--	--	--	--	--	--	--	--	--	--	--	--	--	--	--	--	--	--	--	--	--	--	--	--	--	--	--	--	--	--	--	--	--	--	--	--	--	--	--	--	--	--	--	--	--	--	--	--	--	--	--	--	--	--	--	--	--	--	--	--	--	--	--	--	--	--	--	--	--	--	--	--	--	--	--	--	--	--	--	--	--	--	--	--	--	--	--	--	--	--	--	--	--	--	--	--	--	--	--	--	--	--	--	--	--	--	--	--	--	--	--	--	--	--	--	--	--	--	--	--	--	--	--	--	--	--	--	--	--	--	--	--	--	--	--	--	--	--	--	--	--	--	--	--	--	--	--	--	--	--	--	--	--	--	--	--	--	--	--	--	--	--	--	--	--	--	--	--	--	--	--	--	--	--	--	--	--	--	--	--	--	--	--	--	--	--	--	--	--	--	--	--	--	--	--	--	--	--	--	--	--	--	--	--	--	--	--	--	--	--	--	--	--	--	--	--	--	--	--	--	--	--	--	--	--	--	--	--	--	--	--	--	--	--	--	--	--	--	--	--	--	--	--	--	--	--	--	--	--	--	--	--	--	--	--	--	--	--	--	--	--	--	--	--	--	--	--	--	--	--	--	--	--	--	--	--	--	--	--	--	--	--	--	--	--	--	--	--	--	--	--	--	--	--	--	--	--	--	--	--	--	--	--	--	--	--	--	--	--	--	--	--	--	--	--	--	--	--	--	--	--	--	--	--	--	--	--	--	--	--	--	--	--	--	--	--	--	--	--	--	--	--	--	--	--	--	--	--	--	--	--	--	--	--	--	--	--	--	--	--	--	--	--	--	--	--	--	--	--	--	--	--	--	--	--	--	--	--	--	--	--	--	--	--	--	--	--	--	--	--	--	--	--	--	--	--	--	--	--	--	--	--	--	--	--	--	--	--	--	--	--	--	--	--	--	--	--	--	--	--	--	--	--	--	--	--	--	--	--	--	--	--	--	--	--	--	--	--	--	--	--	--	--	--	--	--	--	--	--	--	--	--	--	--	--	--	--	--	--	--	--	--	--	--	--	--	--	--	--	--	--	--	--	--	--	--	--	--	--	--	--	--	--	--	--	--	--	--	--	--	--	--	--	--	--	--	--	--	--	--	--	--	--	--	--	--	--	--	--	--	--	--	--	--	--	--	--	--	--	--	--	--	--	--	--	--	--	--	--	--	--	--	--	--	--	--	--	--	--	--	--	--	--	--	--	--	--	--	--	--	--	--	--	--	--	--	--	--	--	--	--	--	--	--	--	--	--	--	--	--	--	--	--	--	--	--	--	--	--	--	--	--	--	--	--	--	--	--	--	--	--	--	--	--	--	--	--	--	--	--	--	--	--	--	--	--	--	--	--	--	--	--	--	--	--	--	--	--	--	--	--	--	--	--	--	--	--	--	--	--	--	--	--	--	--	--	--	--	--	--	--	--	--	--	--	--	--	--	--	--	--	--	--	--	--	--	--	--	--	--	--	--	--	--	--	--	--	--	--	--	--	--	--	--	--	--	--	--	--	--	--	--	--	--	--	--	--	--	--	--	--	--	--	--	--	--	--	--	--	--	--	--	--	--	--	--	--	--	--	--	--	--	--	--	--	--	--	--	--	--	--	--	--	--	--	--	--	--	--	--	--	--	--	--	--	--	--	--	--	--	--	--	--	--	--	--	--	--	--	--	--	--	--	--	--	--	--	--	--	--	--	--	--	--	--	--	--	--	--	--	--	--	--	--	--	--	--	--	--	--	--	--	--	--	--	--	--	--	--	--	--	--	--	--	--	--	--	--	--	--	--	--	--	--	--	--	--	--	--	--	--	--	--	--	--	--	--	--	--	--	--	--	--	--	--	--	--	--	--	--	--	--	--	--	--	--	--	--	--	--	--	--	--	--	--	--	--	--	--	--	--	--	--	--	--	--	--	--	--	--	--	--	--	--	--	--	--	--	--	--	--	--	--	--	--	--	--	--	--	--	--	--	--	--	--	--	--	--	--	--	--	--	--	--	--	--	--	--	--	--	--	--	--	--	--	--	--	--	--	--	--	--	--	--	--	--	--	--	--	--	--	--	--	--	--	--	--	--	--	--	--	--	--	--	--	--	--	--	--	--	--	--	--	--	--	--	--	--	--	--	--	--	--	--	--	--	--	--	--	--	--	--	--	--	--	--	--	--	--	--	--	--	--	--	--	--	--	--	--	--	--	--	--	--	--	--

Photo Numbers:—

- information

2	
1	12
4	13
3	24
26	25

Remarks: * (B) ALL WINNETT IRRIGATION COMPANY LAIR'S
WERE SOLD TO THE STATE WATER CONSERVATION
BOARD ON THE 30th DEC 1934.

OPERATOR

PAGE 1 OF 3

WATER RESOURCES INVENTORY SURVEY
Form No. WRI-1


SEND BACK

DATE CHECKED 5-6-71
BY JANIS H. BEHN

[illegible]

Collection Information—

Photo Numbers: 1JJ-16 9 18, 2JJ-280



Remarks: + P.O.D. & I.P.U. IN SEC 6, NE 1/4 IS THE DAM ON SHALE CREEK. 420 AF. HE USES THE CREEK AS A CARRIER TO THE P.O.D. IN SEC 8, SW 1/4. MARKS & BUDY USE THE SAME PUMP & PUMP SITE & DITCHES IN THIS AREA

** MARKS CAN USE THE WATERS FROM ARKIN'S & SPRING COWLEES ONLY ON THIS W.R.

*** THIS DAM WAS SUPPOSED TO BE ON USA LAND BUT IS ON MARKS LAND.

*** MARKS DOES NOT CLAIM THESE W.R.

MARKS WOULD LIKE TO SEE THE WAR HORSE WINNETT IRR CO SYSTEM GO BACK IN. HE COULD IRRIGATE ABOUT 300 ACRES. HE WOULD LIKE ALSO TO SEE THE DAM BUILT ON BOXELDER CR. IN T16N R 36E THIS WAS A RLM PROJECT.

Pollution Information

Photo Numbers: 1JJ-16 & 18, 2JJ-290

DATE CHECKED 5-6-71
BY JIM REHBEIN

PLAT NO. 33 TWP 15N RGE. 27E

TWP 151 RGE 21E
LEGAL LAND OWNER WILLIAM J. CURTIS R., & FRED VOGEL & ERNA VOGEL MARRIAGE


ADDRESS VINNETT, MONT.
ADDRESS VINNETT, MONT.

OPERATOR PETE MILLER

[illegible]

Photo Numbers:—

Pollution Information



Remarks: THE VOGEL CHILDREN ARE PETE MARK'S STEPSONS
ERNA VOGEL MARKS IS PETE MARK'S WIFE

Pollution Information

Photo Numbers:

DATE CHECKED. _____
BY _____

COUNTY PETROLEUM
PLAT NO. 33 TWP 13-N RGE. 27E

LEGAL LAND OWNER

OPERATOR.

PRE MARKS

ADDRESS

ADDRESS

[illegible]

Photo Numbers:—

— ПОИЩАЮЩИ ПОПРЯО.У

WATER RESOURCES INVENTORY SURVEY
Form No. WRI-1

DATE CHECKED 5-3-71
BY JIM REIDEM

COUNTY PETROLEUM

PLAT NO. 33 TWP 15N RGE 27E

LEGAL LAND OWNER USA

ADDRESS 254 GRASSER SEE GOV 241 WINNETT MOUNT

OPERATOR WINNETT CO-OP STATE GRADING DIST

LEGAL LAND OWNER USA ADDRESS DEA GROSSEN 3500 GOVZAI STREET

OPERATOR WINNIE CO-OP STATE GRAZING DIST

A		B		C		D		E		F		G		H		I		J		K		L		M		N		O		P		Q		R		S		T			
WATER RIGHT INFORMATION										WATER SUPPLY INFORMATION				DIVERSION INFORMATION				USE INFORMATION				IRRIGATION INFORMATION				ACREAGES				COUNTY CODE	BASIN CODE										
TYPE OF WATER RIGHT	APP. NO. DECREE NO.	NAME OF APPROPRIATOR		DATE OF PRIORITY	MULTI-USER	SOURCE OF WATER		AMOUNT RECORDED OR CLAIMED	TYPE OF DIVERSION	POINT OF DIVERSION		USE STATUS	TYPE OF USE	PLACE OF ACTUAL USE		NAME OF SYSTEM		TYPE OF SYSTEM	TYPE OF PROJECT	TYPE OF IRR.	IRRIGATED ACREAGE	POTENTIAL IRR. UNDER PRESENT FACILITIES	COUNTY CODE		BASIN CODE																
A	82-497M	USA		7-12-1963	1	TR BUFFALO CR		A	G	15N27E01 RAC		I	S	15N27E01 RAC																								PE	40B		
A	82-497M	USA		7-12-1963	1	RMTA BOULEVARD CR		A	G	15N27E26 DAA		I	S	15N27E26 DAA																								PE	40B		
A	82-568M	USA		10-5-1963	1	UN TR BOULEVARD CR		A	G	15N27E01 RAC		I	S	15N27E01 RAC																								PE	40B		
A	70-57M	JASUR W. FORD		6-20-1953	1	BOULEVARD CR & SHULE CR		A	G	15N27E01 A		I	S	15N27E01 A																								PE	40B		
A	61-398M	C. V. ALLEN		11-23-1943	2	HOPKINS RE		200M	G	15N27E26 DAR		I	S	15N27E26 DAR																											

Pollution Information

Photo Numbers:

COUNTY PETROLEUM
PLAT NO. 33 TWP 15N RGE. 27E

WATER RESOURCES INVENTORY SURVEY
Form No. WRI-1

DATE CHECKED _____
BY JIM REHBEIN

LEGAL LAND OWNER ROBERT W. YOUNG & EARL E. WEST
OPERATOR WAYNE BRATTEN


ADDRESS 102 EDGEWOOD ROAD, STAUNTON VA
ADDRESS WINNETT

[illegible]

Pollution Information

9	8	7	6	5	4	3	2	1
---	---	---	---	---	---	---	---	---

Photo Numbers: 271. 278



Remarks:

Handwritten notes and observations in the Remarks section.

Photo Numbers: 271-278

Pollution Information

Handwritten notes and observations in the Pollution Information section.

LEGAL LAND OWNER ALL IN TWP
OPERATOR _____

WATER RESOURCES INVENTORY SURVEY
Form No. WRI-1

DATE CHECKED 4-28-71

BY JIM RENBEIN

[illegible]

Pollution Information

Photo Numbers:—

WATER RESOURCES INVENTORY SURVEY
Form No. WRI-1

DATE CHECKED 4-26-71
BY JIM RENBEIN

COUNTY PETROLEUM
PLAT NO. 34 TWP 15N RGE 28E
LEGAL LAND OWNER USA
OPERATOR WINNETT CO-OP STATE GRAZING DIST.

ADDRESS 2154 GROSSER SEE BOX 241 WINNETT, MONT.

WATER RIGHT INFORMATION				WATER SUPPLY INFORMATION			DIVERSION INFORMATION		USE INFORMATION			IRRIGATION INFORMATION				ACREAGES		COUNTY CODE	BASIN CODE
TYPE OF WATER RIGHT	APP. NO. DECREE NO.	NAME OF APPROPRIATOR	DATE OF PRIORITY	MULTI-USER	SOURCE OF WATER	AMOUNT RECORDED OR CLAIMED	TYPE OF DIVERSION	POINT OF DIVERSION	USE STATUS	TYPE OF USE	PLACE OF ACTUAL USE	NAME OF SYSTEM	TYPE OF SYSTEM	TYPE OF PROJECT	TYPE OF IRR.	IRRIGATED ACREAGE	POTENTIAL IRR. UNDER PRESENT FACILITIES		
A	47-203AM	EMMA E. RAYMOND & ALBERT H. HUGELAND CAROLINE M. JAMES	6-16-1964	1	UN CL IN SEC 24, 25 & 26 T15N-R27E	2500 ME	G	15N 27E 26 DA	V	E	15N 27E 26 DA							PE	408
A	87-481M	USA	6-25-1962	1	UNTR BOX ELDER CR	A	G	15N 28E 22 BB1	I	S	15N 28E 22 BB							PE	408

Pollution Information

Photo Numbers: 11-22-23, 21-20-22-23-24, 21-24-25-26-27

26	25	24	23	22	21	20	19	18	17	16	15	14	13	12	11	10	9	8	7	6	5	4	3	2	1	0
----	----	----	----	----	----	----	----	----	----	----	----	----	----	----	----	----	---	---	---	---	---	---	---	---	---	---




Photo Numbers: 111-22 f 26, 211-270-272 f 274, 211-248-250 f 252

Remarks:

Pollard

Form No. WRI-1

BY JIM REYBEIN

COUNTY 154
PLAT NO. 34 TWP. 15N RGE. 28E

COUNTY 154
PLAT NO. 34 TWP. 15N RGE. 28E

TWP 13 RGE. 28
LEGAL LAND OWNER HAZEL M. HODSON

LEGAL LAND OWNER HAZEL M.
OPERATOR RAY BUHN

ADDRESS 530 WASHINGTON, GOODING, IDAHO

ADDRESS WINNETT

[illegible]

Pollution Information-

292-116




Photo Numbers: 211-250

Remarks:

Pollution Information

COUNTY PETROLEUM
PLAT NO. 34 TWP 15N RGE. 28E

LEGAL LAND OWNER VERNON & LESLIE THOMPSON

OPERATOR SAME

WATER RESOURCES INVENTORY SURVEY
Form No. WP1-1

ADDRESS WINNETT, MONT.

DATE CHECKED A-29-71
BY J. L. R. H. B. E. N.

ADDRESS

[illegible][illegible]

TYPE OF WATER RIGHT	AMOUNT RECORDED OR CLAIMED	WELL TYPE	LIFT TYPE	TYPE OF DIVERSION	USE STATUS	TYPE OF USE			TYPE OF SYSTEM	TYPE OF PROJECT	TYPE OF IRRIGATION
A Appropriation	MI Miner's Inches I Inches	D Dug	F Flowing	G Gravity	I In Use	I Irrigation	C Commercial	F Fish	C Canal	P Private	R1/R2
AD Decree	AF Acre Feet	R Driven	P Pumped	P Pump	B Beneficially Used	S Stock	T Flood Control	W Wildlife	S Sprinkler	S State	R2/R3
U Use	CFS Cu. Ft. Per Sec.	B Bored			V Valid—Not In Use	O Domestic	P Power	A Pollution	D Dike	F Federal	
Other	GPM Gallons Per Minute	L Drilled			A Abandoned	U Municipal	R Recreation	Abatement	X Other	C Ditch Company	
	A All				M Invalid	N No Land Description	N Navigation	X Misc.		D Irrigation District	Federal
	X Other				X Into, Incomplete	M Mining				X Other	

ALSO IN: PLAT NO. _____ TWP. _____ RGE. _____	PLAT NO. _____ TWP. _____ RGE. _____	PLAT NO. _____ TWP. _____ RGE. _____	INFORMATION FROM: <u>NEPAAN THOMPSON</u>
PLAT NO. _____ TWP. _____ RGE. _____	PLAT NO. _____ TWP. _____ RGE. _____	PLAT NO. _____ TWP. _____ RGE. _____	_____




Photo Numbers: 211-272, 211-250 & 252

Remarks: * THIS WELL IS FILED ON U.S.A. LAND

Pollution Information


DATE CHECKED 1-28-71
BY JIM PEHSEIN

[illegible]

SURFACE WATER

Pollution Information	Other Information
-----------------------	-------------------

92	95	94	93	92
----	----	----	----	----



Remarks:

COUNTY PETROLEUM
PLAT NO. 34 TWP 15N RGE 28E

WATER RESOURCES INVENTORY SURVEY
Form No. WRI-1

DATE CHECKED 4-27-71
BY JIAN REHBEIN

LEGAL LAND OWNER GARY L. & HATTIE L. GERSHMEI
OPERATOR DAME


ADDRESS WINNETT, MONT.
ADDRESS

WATER RIGHT INFORMATION					WATER SUPPLY INFORMATION			DIVERSION INFORMATION		USE INFORMATION			IRRIGATION INFORMATION				ACREAGES		COUNTY CODE	BASIN CODE				
TYPE OF WATER RIGHT	APP. NO. DECREE NO.	NAME OF APPROPRIATOR	DATE OF PRIORITTY	MULTI-USER	SOURCE OF WATER	AMOUNT RECORDED OR CLAIMED	TYPE OF DIVERSION	POINT OF DIVERSION	USE STATUS	TYPE OF USE	PLACE OF USE ACTUAL USE	NAME OF SYSTEM	TYPE OF SYSTEM	TYPE OF PROJECT	TYPE OF IRR.	IRRIGATED ACREAGE	POTENTIAL IRR. UNDER PRESENT FACILITIES							
A	17-2094M	EMMA F. RACHAEL A. S. HUBER H. HUGELAND & CAROLINE M. JOHNSON & THEODORE J. HUGELAND	6-16-1904	A	UNCL. IN SEC. 29, 30, 31, 32, 33, 34, 35, 36, 37, 38, 39, 40, 41, 42, 43, 44, 45, 46, 47, 48, 49, 50, 51, 52, 53, 54, 55, 56, 57, 58, 59, 60, 61, 62, 63, 64, 65, 66, 67, 68, 69, 70, 71, 72, 73, 74, 75, 76, 77, 78, 79, 80, 81, 82, 83, 84, 85, 86, 87, 88, 89, 90, 91, 92, 93, 94, 95, 96, 97, 98, 99, 100, 101, 102, 103, 104, 105, 106, 107, 108, 109, 110, 111, 112, 113, 114, 115, 116, 117, 118, 119, 120, 121, 122, 123, 124, 125, 126, 127, 128, 129, 130, 131, 132, 133, 134, 135, 136, 137, 138, 139, 140, 141, 142, 143, 144, 145, 146, 147, 148, 149, 150, 151, 152, 153, 154, 155, 156, 157, 158, 159, 160, 161, 162, 163, 164, 165, 166, 167, 168, 169, 170, 171, 172, 173, 174, 175, 176, 177, 178, 179, 180, 181, 182, 183, 184, 185, 186, 187, 188, 189, 190, 191, 192, 193, 194, 195, 196, 197, 198, 199, 200, 201, 202, 203, 204, 205, 206, 207, 208, 209, 210, 211, 212, 213, 214, 215, 216, 217, 218, 219, 220, 221, 222, 223, 224, 225, 226, 227, 228, 229, 230, 231, 232, 233, 234, 235, 236, 237, 238, 239, 240, 241, 242, 243, 244, 245, 246, 247, 248, 249, 250, 251, 252, 253, 254, 255, 256, 257, 258, 259, 260, 261, 262, 263, 264, 265, 266, 267, 268, 269, 270, 271, 272, 273, 274, 275, 276, 277, 278, 279, 280, 281, 282, 283, 284, 285, 286, 287, 288, 289, 290, 291, 292, 293, 294, 295, 296, 297, 298, 299, 300, 301, 302, 303, 304, 305, 306, 307, 308, 309, 310, 311, 312, 313, 314, 315, 316, 317, 318, 319, 320, 321, 322, 323, 324, 325, 326, 327, 328, 329, 330, 331, 332, 333, 334, 335, 336, 337, 338, 339, 340, 341, 342, 343, 344, 345, 346, 347, 348, 349, 350, 351, 352, 353, 354, 355, 356, 357, 358, 359, 360, 361, 362, 363, 364, 365, 366, 367, 368, 369, 370, 371, 372, 373, 374, 375, 376, 377, 378, 379, 380, 381, 382, 383, 384, 385, 386, 387, 388, 389, 390, 391, 392, 393, 394, 395, 396, 397, 398, 399, 400, 401, 402, 403, 404, 405, 406, 407, 408, 409, 410, 411, 412, 413, 414, 415, 416, 417, 418, 419, 420, 421, 422, 423, 424, 425, 426, 427, 428, 429, 430, 431, 432, 433, 434, 435, 436, 437, 438, 439, 440, 441, 442, 443, 444, 445, 446, 447, 448, 449, 450, 451, 452, 453, 454, 455, 456, 457, 458, 459, 460, 461, 462, 463, 464, 465, 466, 467, 468, 469, 470, 471, 472, 473, 474, 475, 476, 477, 478, 479, 480, 481, 482, 483, 484, 485, 486, 487, 488, 489, 490, 491, 492, 493, 494, 495, 496, 497, 498, 499, 500, 501, 502, 503, 504, 505, 506, 507, 508, 509, 510, 511, 512, 513, 514, 515, 516, 517, 518, 519, 520, 521, 522, 523, 524, 525, 526, 527, 528, 529, 530, 531, 532, 533, 534, 535, 536, 537, 538, 539, 540, 541, 542, 543, 544, 545, 546, 547, 548, 549, 550, 551, 552, 553, 554, 555, 556, 557, 558, 559, 560, 561, 562, 563, 564, 565, 566, 567, 568, 569, 570, 571, 572, 573, 574, 575, 576, 577, 578, 579, 580, 581, 582, 583, 584, 585, 586, 587, 588, 589, 590, 591, 592, 593, 594, 595, 596, 597, 598, 599, 600, 601, 602, 603, 604, 605, 606, 607, 608, 609, 610, 611, 612, 613, 614, 615, 616, 617, 618, 619, 620, 621, 622, 623, 624, 625, 626, 627, 628, 629, 630, 631, 632, 633, 634, 635, 636, 637, 638, 639, 640, 641, 642, 643, 644, 645, 646, 647, 648, 649, 650, 651, 652, 653, 654, 655, 656, 657, 658, 659, 660, 661, 662, 663, 664, 665, 666, 667, 668, 669, 670, 671, 672, 673, 674, 675, 676, 677, 678, 679, 680, 681, 682, 683, 684, 685, 686, 687, 688, 689, 690, 691, 692, 693, 694, 695, 696, 697, 698, 699, 700, 701, 702, 703, 704, 705, 706, 707, 708, 709, 710, 711, 712, 713, 714, 715, 716, 717, 718, 719, 720, 721, 722, 723, 724, 725, 726, 727, 728, 729, 730, 731, 732, 733, 734, 735, 736, 737, 738, 739, 740, 741, 742, 743, 744, 745, 746, 747, 748, 749, 750, 751, 752, 753, 754, 755, 756, 757, 758, 759, 760, 761, 762, 763, 764, 765, 766, 767, 768, 769, 770, 771, 772, 773, 774, 775, 776, 777, 778, 779, 780, 781, 782, 783, 784, 785, 786, 787, 788, 789, 790, 791, 792, 793, 794, 795, 796, 797, 798, 799, 800, 801, 802, 803, 804, 805, 806, 807, 808, 809, 810, 811, 812, 813, 814, 815, 816, 817, 818, 819, 820, 821, 822, 823, 824, 825, 826, 827, 828, 829, 830, 831, 832, 833, 834, 835, 836, 837, 838, 839, 840, 841, 842, 843, 844, 845, 846, 847, 848, 849, 850, 851, 852, 853, 854, 855, 856, 857, 858, 859, 860, 861, 862, 863, 864, 865, 866, 867, 868, 869, 870, 871, 872, 873, 874, 875, 876, 877, 878, 879, 880, 881, 882, 883, 884, 885, 886, 887, 888, 889, 890, 891, 892, 893, 894, 895, 896, 897, 898, 899, 900, 901, 902, 903, 904, 905, 906, 907, 908, 909, 910, 911, 912, 913, 914, 915, 916, 917, 918, 919, 920, 921, 922, 923, 924, 925, 926, 927, 928, 929, 930, 931, 932, 933, 934, 935, 936, 937, 938, 939, 940, 941, 942, 943, 944, 945, 946, 947, 948, 949, 950, 951, 952, 953, 954, 955, 956, 957, 958, 959, 960, 961, 962, 963, 964, 965, 966, 967, 968, 969, 970, 971, 972, 973, 974, 975, 976, 977, 978, 979, 980, 981, 982, 983, 984, 985, 986, 987, 988, 989, 990, 991, 992, 993, 994, 995, 996, 997, 998, 999, 1000																		PE	408

WATER RIGHT INFORMATION				WATER SUPPLY INFORMATION			(COMPLETE ON WELLS ONLY)							USE INFORMATION			IRRIGATION INFORMATION			ACREAGES		COUNTY CODE	BASIN CODE
TYPE OF WATER RIGHT	FILE NUMBER	NAME OF APPROPRIATOR	FILE DATE	SOURCE OF WATER	LOCATION OF WATER SOURCE	CLAIMED G.P.M.	WELL TYPE	LIFT TYPE	TOTAL DEPTH	STATIC WATER LEVEL	COMPLETION DATE	USE STATUS	TYPE OF USE	PLACE OF USE	FIELD CHECKED YES NO	NAME OF SYSTEM	TYPE OF SYSTEM	TYPE OF IRR.	IRRIGATED ACREAGE	POTENTIAL IRR. UNDER PRESENT FACILITIES			
A	25095	GARY GERSHMEI	12-9-1966	V		15128E 34 CDC	60	L	F	175		11-21-1966	I	S	15N28E 34 CDC	V						PE	408

TYPE OF WATER RIGHT	AMOUNT RECORDED OR CLAIMED	WELL TYPE	LIFT TYPE	TYPE OF DIVERSION	USE STATUS	TYPE OF USE	TYPE OF SYSTEM	TYPE OF PROJECT
A Appropriation D Decree U Use X Other	MI Miner's Inches I Inches AF Acre Feet CFS Cu. Ft. Per Sec. GPM Gallons Per Minute A All X Other	D Dug R Driven B Bored L Drilled	F Flowing P Pumped	G Gravity P Pump	I In Use B Beneficially Used V Valid—Not In Use A Abandoned M Invalid N No Land Description X Info. Incomplete	I Irrigation S Stock O Domestic U Municipal M Mining C Commercial T Flood Control P Power R Recreation N Navigation F Fish W Wildlife A Pollution Abatement X Misc.	C Canal S Sprinkler D Dike X Other	P Private S State F Federal C Ditch Company D Irrigation District X Other

ALSO IN: PLAT NO. _____ TWP. _____ RGE. _____
PLAT NO. _____ TWP. _____ RGE. _____
PLAT NO. _____ TWP. _____ RGE. _____
PLAT NO. _____ TWP. _____ RGE. _____
INFORMATION FROM: GARY GERSHMEI



Remarks:

olution Information

Photo Numbers: 211-248

COUNTY PETROLEUM
PLAT NO. 34 TWP 15N RGE 28E

LEGAL LAND OWNER CARL & VIRGINIA SANDMAN
OPERATOR SAME

WATER RESOURCES INVENTORY SURVEY
Form No. WRI-1

ADDRESS WINNETT
ADDRESS

DATE CHECKED 4-23-71
BY JIM REHBEIN & CAROL SANDMAN

SEND BOOK

WATER RIGHT INFORMATION					WATER SUPPLY INFORMATION			DIVERSION INFORMATION			USE INFORMATION			IRRIGATION INFORMATION				ACREAGES		COUNTY CODE	BASIN CODE
TYPE OF WATER RIGHT	APP. NO. DECREE NO.	NAME OF APPROPRIATOR	DATE OF PRIORITY	MULTI-USER	SOURCE OF WATER	AMOUNT RECORDED OR CLAIMED	TYPE OF DIVERSION	POINT OF DIVERSION	USE STATUS	TYPE OF USE	PLACE OF ACTUAL USE	NAME OF SYSTEM	TYPE OF SYSTEM	TYPE OF PROJECT	TYPE OF IRR.	IRRIGATED ACREAGE	POTENTIAL IRR. UNDER PRESENT FACILITIES				
SURFACE WATER	A 66-325 M	VIRGINIA & CARL SANDMAN	1-7-1953	1	MCDONALD CR.	10.1 MI	P	15N28E32D3	V	I	15N28E32D3	SANDMAN	C	P	R1		PE	40B			
	A 66-325 M	VIRGINIA & CARL SANDMAN	10-24-1952	1	MCDONALD CR.	100 MI	P	15N28E32D3	V	I	15N28E32D3	SANDMAN	C	P	R1		PE	40B			
	A 47-203 M	EMMA F. RICHARD A. SANDMAN	6-16-1904	4	UN CL. IN SEC. 24, 25 & 26 T. 15N R. 28E	2500 MI	G	15N27E26DAA	V	I	15N27E26DAA						PE	40B			
	A 1-437 M	THEODORE J. HOGELAND	7-24-1935	1	HOGELAND CL. IN SEC. 31 & 32 T. 15N R. 28E	300 MI	D	15N28E32D3	V	I	15N28E32D3	SANDMAN	C	P	R2		PE	40B			
	A 1-437 M	WALTER C. JENNISON	7-24-1935	1	HOGELAND CL. IN SEC. 31 & 32 T. 15N R. 28E	300 MI	D	15N28E32D3	V	I	15N28E32D3	SANDMAN	C	S	R1		PE	40B			
		N.W.A.B.			FORD'S CR.		G	15N28E32D3	V	I	15N28E32D3	SANDMAN	C	S	R1		PE	40B			


WATER RIGHT INFORMATION				WATER SUPPLY INFORMATION			(COMPLETE ON WELLS ONLY)										IRRIGATION INFORMATION			ACREAGES		COUNTY CODE	BASIN CODE
TYPE OF WATER RIGHT	FILE NUMBER	NAME OF APPROPRIATOR	FILE DATE	SOURCE OF WATER	LOCATION OF WATER SOURCE	CLAIMED G.P.M.	WELL TYPE	LIFT TYPE	TOTAL DEPTH	STATIC WATER LEVEL	COMPLETION DATE	USE STATUS	TYPE OF USE	PLACE OF USE	FIELD CHECKED	NAME OF SYSTEM	TYPE OF SYSTEM	TYPE OF IRR.	IRRIGATED ACREAGE	POTENTIAL IRR. UNDER PRESENT FACILITIES			
U		CARL SANDMAN			15N28E32D3	30	L	F	170			I	S	15N28E32D3						PE	40B		
U		CARL SANDMAN			15N28E32D3	10	L	P	190			E	S	15N28E32D3						PE	40B		
U		CARL SANDMAN			15N28E32D3	10						E	S	15N28E32D3						PE	40B		

TYPE OF WATER RIGHT	AMOUNT RECORDED OR CLAIMED	WELL TYPE	LIFT TYPE	TYPE OF DIVERSION	USE STATUS	TYPE OF USE	TYPE OF SYSTEM	TYPE OF PROJECT
A Appropriation D Decree U Use X Other	MI Miner's Inches I Inches AF Acre Feet CFS Cu. Ft. Per Sec. GPM Gallons Per Minute A All X Other	D Dug R Driven B Bored L Drilled	F Flowing P Pumped	G Gravity P Pump	I In Use B Beneficially Used V Valid—Not In Use A Abandoned M Invalid N No Land Description X Info. Incomplete	I Irrigation S Stock O Domestic U Municipal M Mining C Commercial T Flood Control P Power R Recreation N Navigation F Fish W Wildlife A Pollution Abatement X Misc.	C Canal S Sprinkler D Dike X Other	P Private S State F Federal C Ditch Company D Irrigation District X Other

ALSO IN: PLAT NO. _____ TWP. _____ RGE. _____
PLAT NO. _____ TWP. _____ RGE. _____

PLAT NO. _____ TWP. _____ RGE. _____
PLAT NO. _____ TWP. _____ RGE. _____

INFORMATION FROM: CARL SANDMAN



Remarks: ~~X~~ IN ADDITION TO 66-313
 SANDMAN IS GOING TO CHANGE HIS POD ON HOGELAND
 COULEE & IRR IN THE SW & SEC. 32
 HE IS THINKING OF REBUILDING HIS SYSTEM.

~~X~~ THIS IS THE WAR HORSE IRR PROJECT. THIS IS THE
 LAST MAN ON THE SYSTEM. THIS PROJECT
 SHOULD BE ALL THE OLD WINNETT IRR CO. WR.

Pollution Information

Photo Numbers: 2JJ-248 + 155-22

COUNTY PETROLEUM

PLAT NO. 34 TWP. 15N RGE. 28E

LEGAL LAND OWNER CARROLL & MARVEL MANUEL

OPERATOR SAME

SEND BOOK

WATER RESOURCES INVENTORY SURVEY
Form No. WRI-1

ADDRESS WINNETT, MONT.

ADDRESS

DATE CHECKED 4-23-71

BY JIM REHBEIN

WATER RIGHT INFORMATION				WATER SUPPLY INFORMATION			DIVERSION INFORMATION		USE INFORMATION			IRRIGATION INFORMATION				ACREAGES		COUNTY CODE	BASIN CODE
TYPE OF WATER RIGHT	APP. NO. DECREE NO.	NAME OF APPROPRIATOR	DATE OF PRIORITY	MULTI-USER	SOURCE OF WATER	AMOUNT RECORDED OR CLAIMED	TYPE OF DIVERSION	POINT OF DIVERSION	USE STATUS	TYPE OF USE	PLACE OF USE OR ACTUAL USE	NAME OF SYSTEM	TYPE OF SYSTEM	TYPE OF PROJECT	TYPE OF IRR.	IRRIGATED ACREAGE	POTENTIAL IRR. UNDER PRESENT FACILITIES		
A	W236M	ROY H. MANUEL	10-3-1940	1	CAT CR	1000 ML	G	15N28E02 AB 15N28E01 CD	I	IS	15N28E01 BC 15N28E01 CD 15N28E01 DE 15N28E12 AB1 15N28E02 B3	MANUEL	C	P	R2			PE	40C
A	W236M	MRS. PEARL WOODS	3-26-1910	1	CAT CR	320 ML	G	16N28E34 ABCD	V	I	15N28E01 CC3 15N28E12 BB 15N28E12 BC1 15N28E12 BA2 15N28E12 BA3 15N28E12 BD	MANUEL	S	P	R2			PE	40C
U		CARROLL MANUEL	1960	1	TR CAT CR		P	15N28E01 CCB	E	I								PE	40C
U		CARROLL MANUEL	20-00-1960	1	TR CAT CR		P	15N28E01 CCB	E	I								PE	40C
U		CARROLL MANUEL	20-00-1971	1	TR CAT CR		G	15N28E06 BCC	E	IS	15N28E01 ADD 15N28E01 DA	MANUEL	C	P	F			PE	40C
U		CARROLL MANUEL	20-00-1968	1	TR CAT CR		G	15N28E02 BCC	E	I	15N28E02 BC2	MANUEL	C	P	F			PE	40C

WATER RIGHT INFORMATION				WATER SUPPLY INFORMATION			(COMPLETE ON WELLS ONLY)							USE INFORMATION		IRRIGATION INFORMATION		ACREAGES		COUNTY CODE	BASIN CODE
TYPE OF WATER RIGHT	FILE NUMBER	NAME OF APPROPRIATOR	FILE DATE	SOURCE OF WATER	LOCATION OF WATER SOURCE	CLAIMED G.P.M.	WELL TYPE	LIFT TYPE	TOTAL DEPTH	STATIC WATER LEVEL	COMPLETION DATE	USE STATUS	TYPE OF USE	PLACE OF USE	FIELD CHECKED	NAME OF SYSTEM	TYPE OF SYSTEM	TYPE OF IRR.	IRRIGATED ACREAGE		
A	24683	CARROLL MANUEL	3-4-1966	V	15N28E11 ADA	6	D	P	12	11	1-1-1968	E	IS	15N28E11 ADA						PE	40C


TYPE OF WATER RIGHT	AMOUNT RECORDED OR CLAIMED	WELL TYPE	LIFT TYPE	TYPE OF DIVERSION	USE STATUS	TYPE OF USE	TYPE OF SYSTEM	TYPE OF PROJECT	TYPE OF IRR.		
A Appropriation D Decree U Use X Other	MI Miner's Inches I Inches AF Acre Feet CFS Cu. Ft. Per Sec. GPM Gallons Per Minute A All X Other	D Dug R Driven B Bored L Drilled	F Flowing P Pumped	G Gravity P Pump	I In Use B Beneficially Used V Valid—Not In Use A Abandoned M Invalid N No Land Description X Info. Incomplete	I Irrigation S Stock O Domestic U Municipal M Mining	C Commercial T Flood Control P Power R Recreation N Navigation	F Fish W Wildlife A Pollution Abatement X Misc.	C Canal S Sprinkler D Dike X Other	P Private S State F Federal C Ditch Company D Irrigation District X Other	R1 R2 F Flood

ALSO IN: PLAT NO. 35 TWP. 15N RGE. 29E
PLAT NO. 38 TWP. 16N RGE. 28E

PLAT NO. TWP. RGE.
PLAT NO. TWP. RGE.

PLAT NO. TWP. RGE.
PLAT NO. TWP. RGE.

INFORMATION FROM: CARROLL & MARVEL



Remarks:

Pollution Information

Photo Numbers: 111-26